







LEGEND

-  GENERALISED BUILDING AREA
-  INDICATIVE PEDESTRIAN ACCESS
-  PUBLIC OPEN SPACE
-  INDICATIVE VEHICULAR ACCESS LOCATION
-  RESTRICTED LOT ACCESS
-  SECTOR BOUNDARY

NOTE:

The boundaries shown hereon are subject to detailed engineering design, final survey and approval of subsequent development applications by the relevant authorities.

This Sector Plan drawing is to be considered in conjunction with the report for Residential Sector Five (Plan No. 001-9000)



LAKESIDE RESIDENTIAL PRECINCT RESIDENTIAL SECTOR FIVE

SECTOR PLAN MAP

0 10 20 30 40 50 metres

Scale 1:1000 AT A3

File No. F 2.5.9

Dgn No. LRP-RS5-F05 A

DECEMBER 2000



FIGURE 5