










-  GENERALISED SECTOR AREA

- STATE CONTROLLED ROADS**
-  PROPOSED NORTH-SOUTH ARTERIAL ROAD
-  EXISTING ARTERIAL ROADS

- OTHER MAJOR ROADS**
-  ARTERIAL ROADS
-  SUB-ARTERIAL OR TRUNK COLLECTOR ROADS
-  DCP AREA BOUNDARY
-  EXTERNAL PEDESTRIAN / BIKEWAY CONNECTIONS



**LAKESIDE RESIDENTIAL PRECINCT
RESIDENTIAL SECTOR TWO**

ROAD LAYOUT



NOTE
1. THE INTERNAL ROAD LAYOUT SHOWN ON THIS PLAN IS INDICATIVE ONLY. COLLECTOR AND ACCESS ROADS ARE NOT SHOWN

File No. F 2.5.5
Dgn No. LRP-RS2-F08 A
SEPTEMBER 1999

FIGURE 8