









### Key Diagram



### LEGEND

-  GENERALISED BUILDING AND CARPARKING AREA
-  MINIMUM 3m WIDE LANDSCAPED FRONTAGE AREA
-  RETAINED VEGETATION AREAS
-  NATIVE LANDSCAPE PLANTING AREAS
-  OPEN GRASSED AREAS
-  INDICATIVE WATER BODIES, WETLANDS AND DRAINAGE CHANNELS
-  SECTOR BOUNDARY
-  DCP BOUNDARY

### IMPORTANT NOTE:

THE LAYOUT AND LOCATION OF PLANTING AREAS, RETAINED VEGETATION AREAS, PROPOSED GOLF COURSE ROUTING AND THE LIKE, ARE SHOWN IN INDICATIVE TERMS ONLY AND WILL VARY AS A RESULT OF DETAILED DESIGN DEVELOPMENT.



## CENTRAL OPEN SPACE PRECINCT CENTRAL OPEN SPACE SECTOR

### SECTOR LANDSCAPE PLAN

0 100 200 300 400 500 metres



Scale 1:10 000 AT A3

File No. F 2.5.10  
Dgn No. Cosp-GCS-F05 C  
FEBRUARY 2001

FIGURE 5