









LEGEND

-  DCP Area
-  Central Open Space Precinct
-  Central Open Space Sector
-  Major Open Space
-  Proposed North-South Arterial Road
-  Major Roads
-  Possible Public Transport Corridor
-  Possible Boundary Road Deviation



CENTRAL OPEN SPACE PRECINCT CENTRAL OPEN SPACE SECTOR

PLANNING CONTEXT

0 200 400 600 800 1000 metres



Scale 1:20000 AT A3

File No. F 2.5.10

Dgn No. COSP-GCS-F01 B

OCTOBER 2000

FIGURE 1