










STATE CONTROLLED ROADS

-  PROPOSED NORTH-SOUTH ARTERIAL ROAD
-  EXISTING ARTERIAL ROADS

OTHER MAJOR ROADS

-  ARTERIAL ROADS
-  SUB-ARTERIAL OR TRUNK COLLECTOR ROADS
-  DCP AREA BOUNDARY
-  EXTERNAL PEDESTRIAN / BIKEWAY CONNECTIONS
-  GENERALISED SECTOR AREA



LAKESIDE RESIDENTIAL PRECINCT COMMUNITY FACILITIES SECTOR TWO

ROAD LAYOUT

0 500 1000 1500m

Scale 1:30 000 AT A3

File No. F 2.5.13
Dgn No. LRP-CFS2-F06
JULY 2000



FIGURE 6

NOTE

1. THE INTERNAL ROAD LAYOUT SHOWN ON THIS PLAN IS INDICATIVE ONLY. COLLECTOR AND ACCESS ROADS ARE NOT SHOWN