









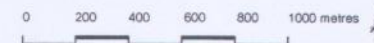
LEGEND

-  DCP Area
-  Lakeside Residential Precinct
-  Community Facilities Sector Two
-  Major Open Space
-  Proposed North-South Arterial Road
-  Major Roads
-  Possible Public Transport Corridor
-  Possible Boundary Road Deviation



**LAKESIDE RESIDENTIAL PRECINCT
COMMUNITY FACILITIES SECTOR TWO**

PLANNING CONTEXT



Scale 1:20000 AT A3

File No. F 2.5.13
Dgn No. LRP-CFS2-F01
JULY 2000



FIGURE 1