





 GENERALISED SECTOR AREA

STATE CONTROLLED ROADS

 PROPOSED NORTH-SOUTH ARTERIAL ROAD
 EXISTING ARTERIAL ROADS


OTHER MAJOR ROADS

 ARTERIAL ROADS
 SUB-ARTERIAL OR TRUNK COLLECTOR ROADS
 DCP AREA BOUNDARY
 EXTERNAL PEDESTRIAN / BIKEWAY CONNECTIONS



**LAKESIDE RESIDENTIAL PRECINCT
RESIDENTIAL SECTOR FOUR**

ROAD LAYOUT



Scale 1:30 000 AT A3

File No. F 2.5.8
Dgn No. LRP-RS4-F08
DECEMBER 1999



NOTE

1. THE INTERNAL ROAD LAYOUT SHOWN ON THIS PLAN IS INDICATIVE ONLY. COLLECTOR AND ACCESS ROADS ARE NOT SHOWN

FIGURE 8