























 RESIDENTIAL SECTOR FOUR

LEGEND

 Urban Residential - Standard Density	 Special Residential Edge Treatment (Landscaped Interface to Residential Development)	 Visual Links
 Possible Local Community Facilities / Urban Residential - Standard or Medium Density	 Village Parks	 Major Recreational Paths
 Urban Residential - Standard or Medium Density	 Local Parks	 Pedestrian / Cycle Underpass
 Local Community Facilities - Primary School (Possible Shared Campus) or P-12 School	 Indicative Road Reserve	 Sewerage Pump Station
 Local Community Facilities	 Noise Attenuation and Landscape Treatment	 Gross Pollutant Trap
 Town Centre Frame - Sales and Information Centre (Including small kiosk and possible community premises)	 Major Roads	 Stormwater Filtration Wetlands
 Town Centre Frame	 Indicative Collector Streets	
 Major Open Space - Town Park	 Indicative Road Access Points	
 Major Open Space - Linear Park	 Indicative Bus Route Options	

NOTE:
The boundaries of the precinct and the layout and area of uses are shown in notional terms only. The final boundaries of all land use elements within the precinct area will be fixed upon approval of subsequent sector plans.



LAKESIDE RESIDENTIAL PRECINCT
RESIDENTIAL SECTOR FOUR

PRECINCT PLAN CONTEXT



Scale 1:5000 AT A3

File No. F2.5.8
Dgn No. LRP-RS4-F02
DECEMBER 1999



FIGURE 2