









LEGEND

-  DCP Area
-  Lakeside Residential Precinct
-  Residential Sector Four
-  Major Open Space
-  Proposed North-South Arterial Road
-  Major Roads
-  Possible Public Transport Corridor
-  Possible Boundary Road Deviation



**LAKESIDE RESIDENTIAL PRECINCT  
RESIDENTIAL SECTOR FOUR**

PLANNING CONTEXT



Scale 1:20000 AT A3  
File No. F 2.5.8  
Dgn No. LRP-RS4-F01  
DECEMBER 1999

FIGURE 1