





GENERALISED SECTOR AREA


STATE CONTROLLED ROADS


 PROPOSED NORTH-SOUTH ARTERIAL ROAD


 EXISTING ARTERIAL ROADS

OTHER MAJOR ROADS

 ARTERIAL ROADS

 SUB-ARTERIAL OR TRUNK COLLECTOR ROADS

 DCP AREA BOUNDARY

 EXTERNAL PEDESTRIAN / BIKEWAY CONNECTIONS



**LAKESIDE RESIDENTIAL PRECINCT
RESIDENTIAL SECTOR THREE**

ROAD LAYOUT



Scale 1:30 000 AT A3



File No. F 2.5.7
Dgn No. LRP-RS3-F08
SEPTEMBER 1999

FIGURE 8

NOTE

1. THE INTERNAL ROAD LAYOUT SHOWN ON THIS PLAN IS INDICATIVE ONLY. COLLECTOR AND ACCESS ROADS ARE NOT SHOWN