





GENERALISED SECTOR AREA


STATE CONTROLLED ROADS

 PROPOSED NORTH-SOUTH ARTERIAL ROAD


 EXISTING ARTERIAL ROADS

OTHER MAJOR ROADS

 ARTERIAL ROADS

 SUB-ARTERIAL OR TRUNK COLLECTOR ROADS

 DCP AREA BOUNDARY

 EXTERNAL PEDESTRIAN / BIKEWAY CONNECTIONS



LAKESIDE RESIDENTIAL PRECINCT COMMUNITY FACILITIES SECTOR ONE

ROAD LAYOUT



NOTE

1. THE INTERNAL ROAD LAYOUT SHOWN ON THIS PLAN IS INDICATIVE ONLY. COLLECTOR AND ACCESS ROADS ARE NOT SHOWN

File No. F 2.5.6
Dgn No. LRP-CFS1-F06
AUGUST 1999

FIGURE 6