









LEGEND

-  DCP Area
-  Lakeside Residential Precinct
-  Community Facilities Sector One
-  Major Open Space
-  Proposed North-South Arterial Road
-  Major Roads
-  Possible Public Transport Corridor
-  Possible Boundary Road Deviation



**LAKESIDE RESIDENTIAL PRECINCT
COMMUNITY FACILITIES SECTOR ONE**

PLANNING CONTEXT



Scale 1:20000 AT A3

File No. F 2.5.6
Dgn No. LRP-CFS1-F01
AUGUST 1999



FIGURE 1