










MANGO HILL

PROPOSED
LAKE

LEGEND

-  Sector Boundary
-  Generalised Building Area
-  Generalised Landscaped Carparking Area
-  External Pedestrian Access
-  External Commuter Bikeway (2.5m wide)
-  Indicative Primary Signage Locations
-  Vehicular Access Locations
-  Indicative Visual / Pedestrian Link
-  Landscaped Frontage Area

MAJOR OPEN
SPACE
(Town Park)


TOWN CENTRE
FRAME

MAJOR OPEN
SPACE
(Town Park)



LAKESIDE RESIDENTIAL PRECINCT SALES AND INFORMATION SECTOR

SECTOR PLAN MAP



Scale 1:500 AT A3

File No. F2.5.2

Dgn No. SIC-SP-F04 (A)

APRIL 1999



FIGURE 4