



### LEGEND

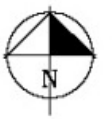
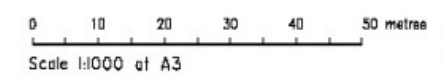
-  Entry Areas
-  Landscaped Frontage Area
-  Generalised Landscaped Carpark Area
-  Vehicle Access Locations
-  Shared Access Locations
-  External Pedestrian Access
-  External Street Trees (Indicative Locations Only)
-  Sector Boundary



**LAKESIDE RESIDENTIAL PRECINCT  
COMMUNITY FACILITIES SECTOR THREE**

---

**SECTOR LANDSCAPE PLAN**



File No 2838-cc2  
Dwg cfs3Fig6  
February 2003