

 GENERALISED SECTOR AREA


STATE CONTROLLED ROADS

 PROPOSED NORTH-SOUTH ARTERIAL ROAD


 EXISTING ARTERIAL ROADS

OTHER MAJOR ROADS

 ARTERIAL ROADS

 SUB-ARTERIAL OR TRUNK COLLECTOR ROADS

 DCP AREA BOUNDARY

 EXTERNAL PEDESTRIAN / BIKEWAY CONNECTIONS



**LAKESIDE RESIDENTIAL PRECINCT
RESIDENTIAL SECTOR ONE**

ROAD LAYOUT



NOTE

1. THE INTERNAL ROAD LAYOUT SHOWN ON THIS PLAN IS INDICATIVE ONLY. COLLECTOR AND ACCESS ROADS ARE NOT SHOWN

File No. F 2.5.1
Dgn No. LRP-RS1-F08(A)
APRIL 1999

FIGURE 8