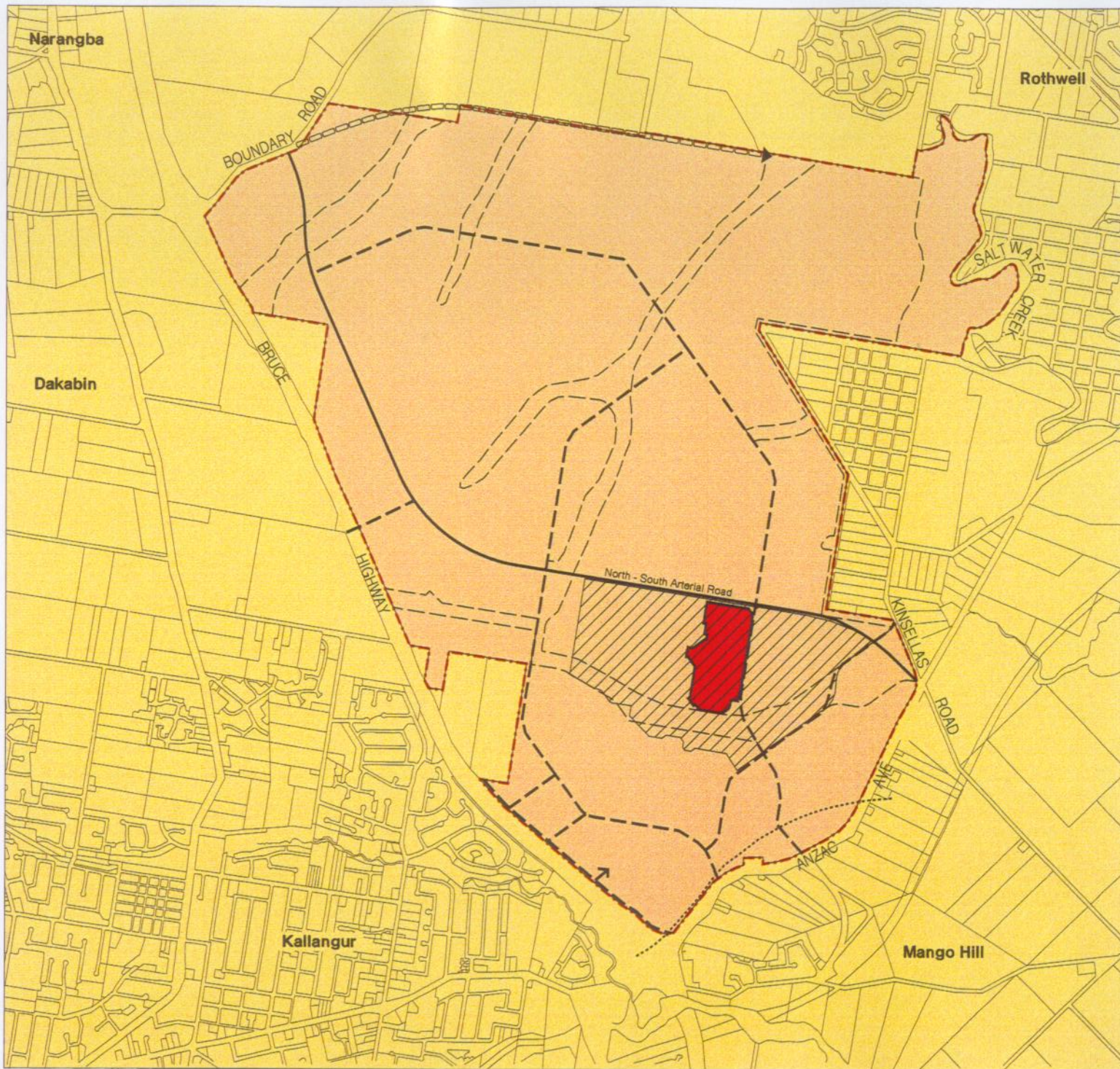










# MANGO HILL



## LEGEND

-  DCP Area
-  Lakeside Residential Precinct
-  Residential Sector One
-  Major Open Space
-  Proposed North-South Arterial Road
-  Major Roads
-  Possible Public Transport Corridor
-  Possible Boundary Road Deviation



## LAKESIDE RESIDENTIAL PRECINCT RESIDENTIAL SECTOR ONE

### PLANNING CONTEXT

0 200 400 600 800 1000 metres



Scale 1:20 000 AT A3

File No. F 2.5.1

Dgn No. LRP-RS1-F01

APRIL 1999

FIGURE 1