










**LEGEND**

-  DCP Area Boundary
-  Retirement Village '2' Sector
-  EXTERNAL PEDESTRIAN/BIKEWAY CONNECTIONS

**STATE CONTROLLED ROADS**

-  PROPOSED NORTH-SOUTH ARTERIAL ROAD
-  EXISTING ARTERIAL ROADS

**OTHER MAJOR ROADS**

-  ARTERIAL ROADS
-  SUB-ARTERIAL OR TRUNK COLLECTOR ROADS

**NOTE**  
 1 THE INTERNAL ROAD LAYOUT SHOWN ON THIS PLAN IS INDICATIVE ONLY. COLLECTOR AND ACCESS ROADS ARE NOT SHOWN.

**Retirement Village '004' Precinct  
 Retirement Village '2' Sector**

**ROAD LAYOUT**

