









## LEGEND

-  DCP Area
-  Major Community Facilities 'A' Precinct
-  Major Community Facilities 'A' Sector One
-  Major Open Space
-  Proposed North-South Arterial Road
-  Major Roads
-  Possible Public Transport Corridor
-  Possible Boundary Road Deviation



## MAJOR COMMUNITY FACILITIES 'A' PRECINCT - MAJOR COMMUNITY FACILITIES 'A' SECTOR ONE

### PLANNING CONTEXT

0 200 400 600 800 1000 metres

Scale 1:20 000 AT A3

File No. F 2.5.21

Dgn No. MCFA-SP1-F01

SEPTEMBER 2001



FIGURE 1