









LEGEND

-  DCP Area
-  Central East 'B' Residential Precinct
-  Residential Sector Nine
-  Major Open Space
-  Proposed North-South Arterial Road
-  Major Roads
-  Possible Public Transport Corridor
-  Possible Boundary Road Deviation



CENTRAL EAST 'B' RESIDENTIAL PRECINCT RESIDENTIAL SECTOR NINE

PLANNING CONTEXT



Scale 1:20 000 AT A3

File No. F 2.5.16

Dgn No. CEB-RS9-F01

MAY 2001



FIGURE 1