

PLANNING SCHEME
OVERLAY MAP - RURAL RESIDENTIAL
LOT SIZES

Property boundaries

- Minimum lot size**
- 3000 m2
 - 6000 m2
 - 2 ha
 - No further reconfiguration

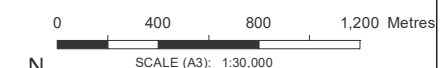
Please read the following notes about this map:
This overlay map only affects you if wish to subdivide your property in the Rural Residential zone.

This map shows the minimum lot size supported by the planning scheme if reconfiguration of a lot (subdivision) is proposed in the Rural residential zone.

Refer to Section 9.4.1.11 Reconfiguring a lot code – Rural Residential zone for requirements associated with this overlay map.

For further information regarding this overlay map, please refer to the Overlay information sheet and the Rural residential zone information sheet on Council's website (www.moretonbay.qld.gov.au/mbrplanningscheme) or contact council on 3205 0555.

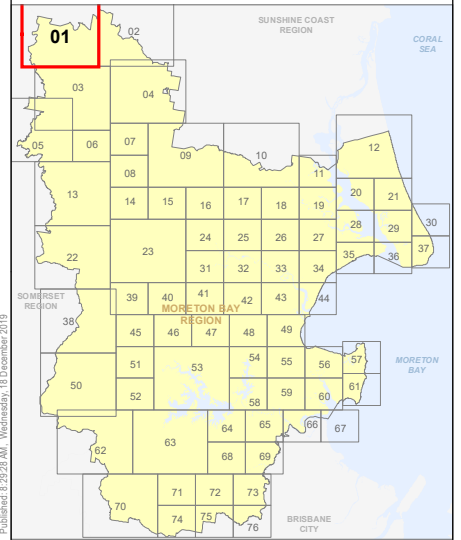
Effective 29 January 2020



DCDB Version: April 2016
Projection: Map Grid of Australia, Zone 56
Horizontal Datum: Geocentric Datum of Australia 1994

DISCLAIMER: Some of the information shown in this document has been provided to Council from external third parties. Council makes no representation and gives no warranty about the accuracy, reliability, completeness or suitability for any particular purpose of the information. Persons should not rely on the information shown in this document to make any decision with financial or legal implications and should instead rely on their own enquiries. To the full extent that it is able to do so in law, Council disclaims all liability (including liability in negligence) for all costs, losses and damages (including indirect and consequential costs, losses and damages) caused by or arising from anyone using or relying on the information shown in this document for any purpose whatsoever. © Copyright Moreton Bay Regional Council 2019

DCDB (Version April 2016) is reproduced with the permission of the State of Queensland



OM-1 RRLS
Overlay Map



PLANNING SCHEME
OVERLAY MAP - RURAL RESIDENTIAL
LOT SIZES

- Property boundaries
- Minimum lot size**
- 3000 m2
- 6000 m2
- 2 ha
- No further reconfiguration

Please read the following notes about this map:

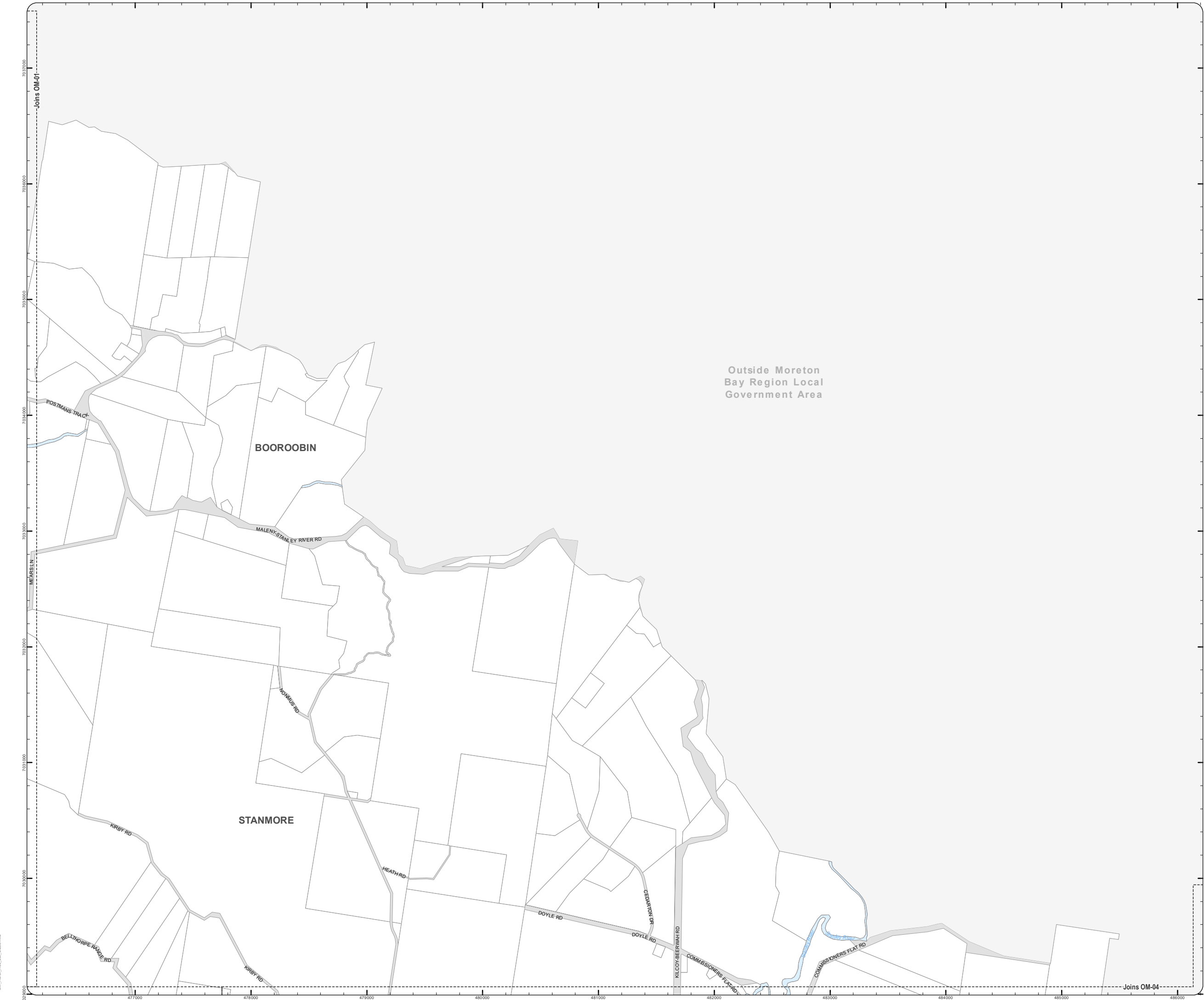
This overlay map only affects you if wish to subdivide your property in the Rural Residential zone.

This map shows the minimum lot size supported by the planning scheme if reconfiguration of a lot (subdivision) is proposed in the Rural residential zone.

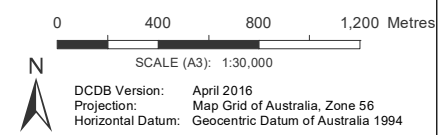
Refer to Section 9.4.1.11 Reconfiguring a lot code – Rural Residential zone for requirements associated with this overlay map.

For further information regarding this overlay map, please refer to the Overlay information sheet and the Rural residential zone information sheet on Council's website (www.moretonbay.qld.gov.au/mbrplanningscheme) or contact council on 3205 0555.

Outside Moreton Bay Region Local Government Area

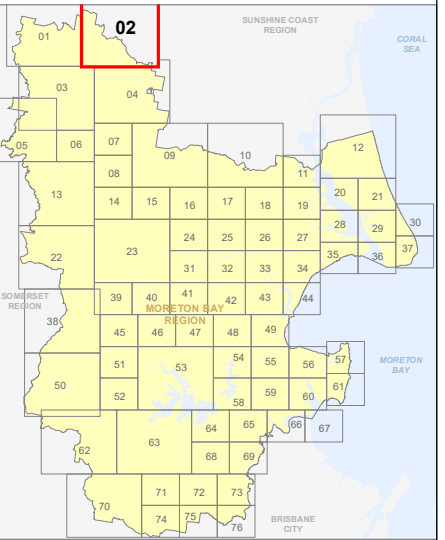


Effective 29 January 2020



DISCLAIMER: Some of the information shown in this document has been provided to Council from external third parties. Council makes no representation and gives no warranty about the accuracy, reliability, completeness or suitability for any particular purpose of the information. Persons should not rely on the information shown in this document to make any decision with financial or legal implications and should instead rely on their own enquiries. To the full extent that it is able to do so in law, Council disclaims all liability (including liability in negligence) for all costs, losses and damages (including indirect and consequential costs, losses and damages) caused by or arising from anyone using or relying on the information shown in this document for any purpose whatsoever. © Copyright Moreton Bay Regional Council 2019

DCDB (Version April 2016) is reproduced with the permission of the State of Queensland



OM-2 RRLS
Overlay Map

**PLANNING SCHEME
OVERLAY MAP - RURAL RESIDENTIAL
LOT SIZES**

Property boundaries

- Minimum lot size**
- 3000 m2
 - 6000 m2
 - 2 ha
 - No further reconfiguration

Please read the following notes about this map:
This overlay map only affects you if wish to subdivide your property in the Rural Residential zone.

This map shows the minimum lot size supported by the planning scheme if reconfiguration of a lot (subdivision) is proposed in the Rural residential zone.

Refer to Section 9.4.1.11 Reconfiguring a lot code – Rural Residential zone for requirements associated with this overlay map.

For further information regarding this overlay map, please refer to the Overlay information sheet and the Rural residential zone information sheet on Council's website (www.moretonbay.qld.gov.au/mbrplanningscheme) or contact council on 3205 0555.

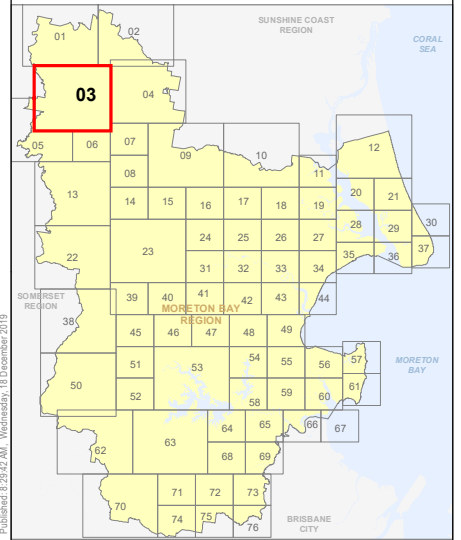
Effective 29 January 2020



SCALE (A3): 1:30,000
DCDB Version: April 2016
Projection: Map Grid of Australia, Zone 56
Horizontal Datum: Geocentric Datum of Australia 1994

DISCLAIMER: Some of the information shown in this document has been provided to Council from external third parties. Council makes no representation and gives no warranty about the accuracy, reliability, completeness or suitability for any particular purpose of the information. Persons should not rely on the information shown in this document to make any decision with financial or legal implications and should instead rely on their own enquiries. To the full extent that it is able to do so in law, Council disclaims all liability (including liability in negligence) for all costs, losses and damages (including indirect and consequential costs, losses and damages) caused by or arising from anyone using or relying on the information shown in this document for any purpose whatsoever. © Copyright Moreton Bay Regional Council 2019

DCDB (Version April 2016) is reproduced with the permission of the State of Queensland



**OM-3 RRLS
Overlay Map**



PLANNING SCHEME
OVERLAY MAP - RURAL RESIDENTIAL
LOT SIZES

Property boundaries

- Minimum lot size**
- 3000 m2
 - 6000 m2
 - 2 ha
 - No further reconfiguration

Please read the following notes about this map:

This overlay map only affects you if wish to subdivide your property in the Rural Residential zone.

This map shows the minimum lot size supported by the planning scheme if reconfiguration of a lot (subdivision) is proposed in the Rural residential zone.

Refer to Section 9.4.1.11 Reconfiguring a lot code – Rural Residential zone for requirements associated with this overlay map.

For further information regarding this overlay map, please refer to the Overlay information sheet and the Rural residential zone information sheet on Council's website (www.moretonbay.qld.gov.au/mbrplanningscheme) or contact council on 3205 0555.

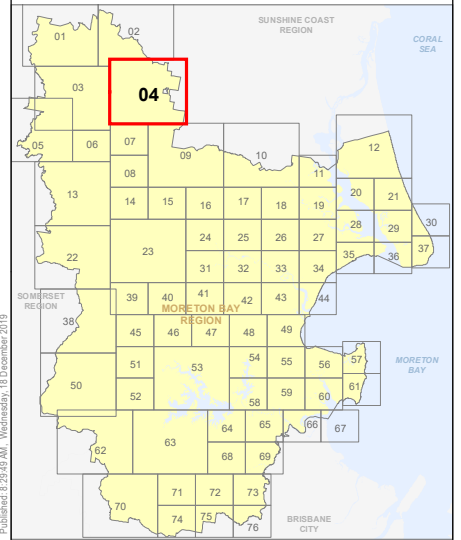
Effective 29 January 2020



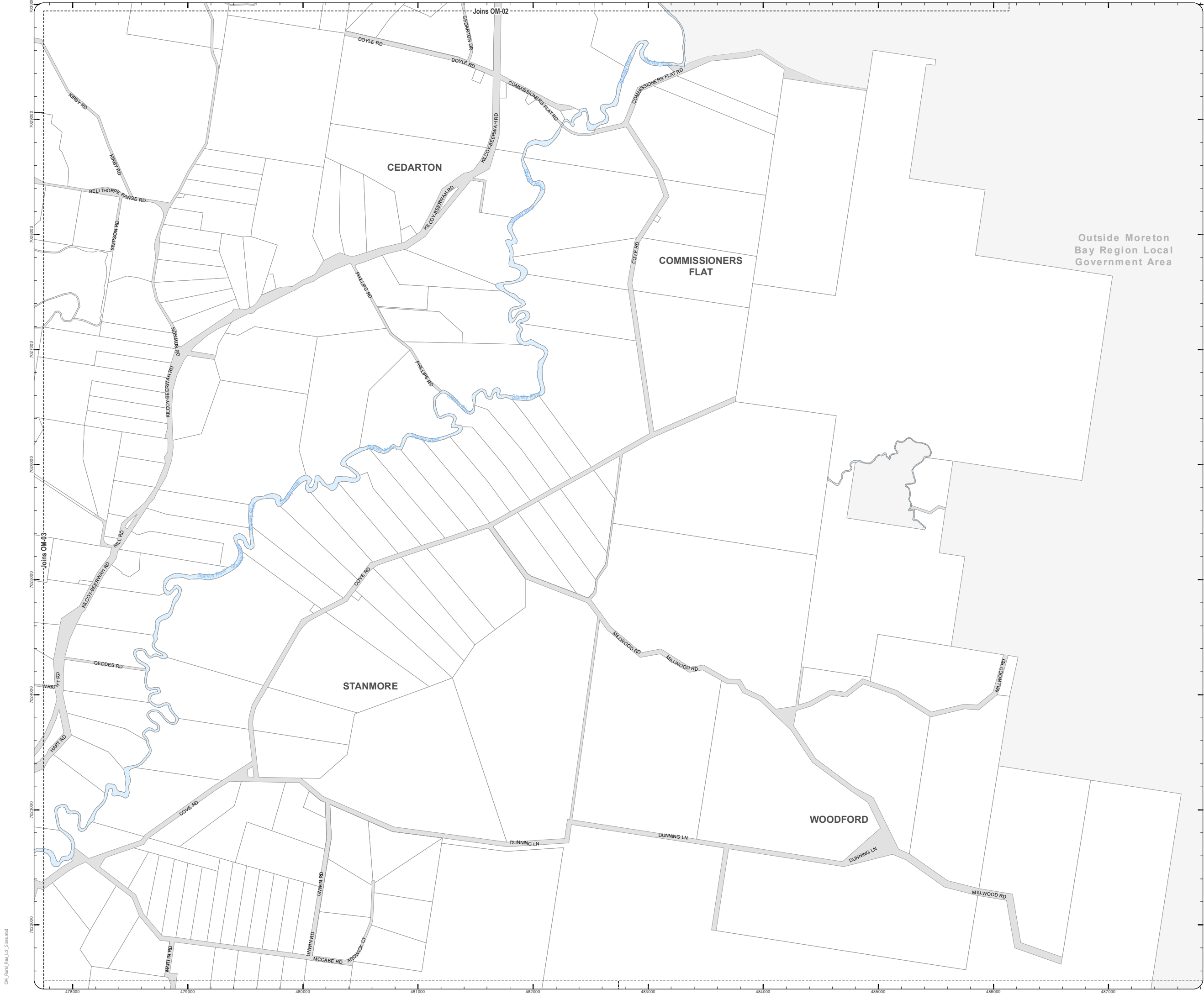
SCALE (A3): 1:30,000
 DCDB Version: April 2016
 Projection: Map Grid of Australia, Zone 56
 Horizontal Datum: Geocentric Datum of Australia 1994

DISCLAIMER: Some of the information shown in this document has been provided to Council from external third parties. Council makes no representation and gives no warranty about the accuracy, reliability, completeness or suitability for any particular purpose of the information. Persons should not rely on the information shown in this document to make any decision with financial or legal implications and should instead rely on their own enquiries. To the full extent that it is able to do so in law, Council disclaims all liability (including liability in negligence) for all costs, losses and damages (including indirect and consequential costs, losses and damages) caused by or arising from anyone using or relying on the information shown in this document for any purpose whatsoever. © Copyright Moreton Bay Regional Council 2019

DCDB (Version April 2016) is reproduced with the permission of the State of Queensland



OM-4 RRLS
Overlay Map



PLANNING SCHEME
OVERLAY MAP - RURAL RESIDENTIAL
LOT SIZES

- Property boundaries
- Minimum lot size**
- 3000 m2
- 6000 m2
- 2 ha
- No further reconfiguration

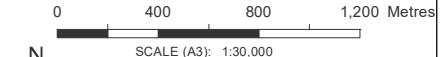
Please read the following notes about this map:
This overlay map only affects you if wish to subdivide your property in the Rural Residential zone.

This map shows the minimum lot size supported by the planning scheme if reconfiguration of a lot (subdivision) is proposed in the Rural residential zone.

Refer to Section 9.4.1.11 Reconfiguring a lot code – Rural Residential zone for requirements associated with this overlay map.

For further information regarding this overlay map, please refer to the Overlay information sheet and the Rural residential zone information sheet on Council's website (www.moretonbay.qld.gov.au/mbrplanningscheme) or contact council on 3205 0555.

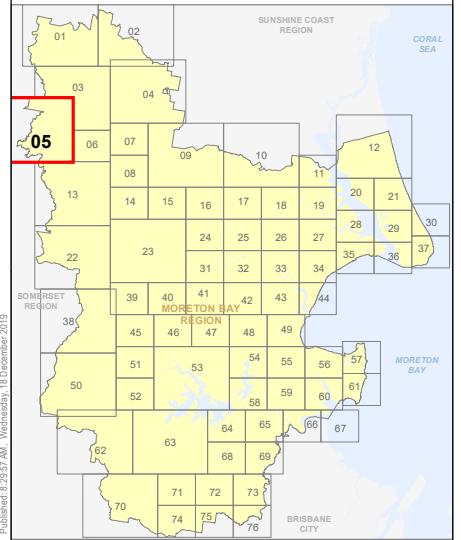
Effective 29 January 2020



SCALE (A3): 1:30,000
DCDB Version: April 2016
Projection: Map Grid of Australia, Zone 56
Horizontal Datum: Geocentric Datum of Australia 1994

DISCLAIMER: Some of the information shown in this document has been provided to Council from external third parties. Council makes no representation and gives no warranty about the accuracy, reliability, completeness or suitability for any particular purpose of the information. Persons should not rely on the information shown in this document to make any decision with financial or legal implications and should instead rely on their own enquiries. To the full extent that it is able to do so in law, Council disclaims all liability (including liability in negligence) for all costs, losses and damages (including indirect and consequential costs, losses and damages) caused by or arising from anyone using or relying on the information shown in this document for any purpose whatsoever. © Copyright Moreton Bay Regional Council 2019

DCDB (Version April 2016) is reproduced with the permission of the State of Queensland



OM-5 RRLS
Overlay Map



**PLANNING SCHEME
OVERLAY MAP - RURAL RESIDENTIAL
LOT SIZES**

Property boundaries

- Minimum lot size**
- 3000 m²
 - 6000 m²
 - 2 ha
 - No further reconfiguration

Please read the following notes about this map:

This overlay map only affects you if wish to subdivide your property in the Rural Residential zone.

This map shows the minimum lot size supported by the planning scheme if reconfiguration of a lot (subdivision) is proposed in the Rural residential zone.

Refer to Section 9.4.1.11 Reconfiguring a lot code – Rural Residential zone for requirements associated with this overlay map.

For further information regarding this overlay map, please refer to the Overlay information sheet and the Rural residential zone information sheet on Council's website (www.moretonbay.qld.gov.au/mbrplanningscheme) or contact council on 3205 0555.

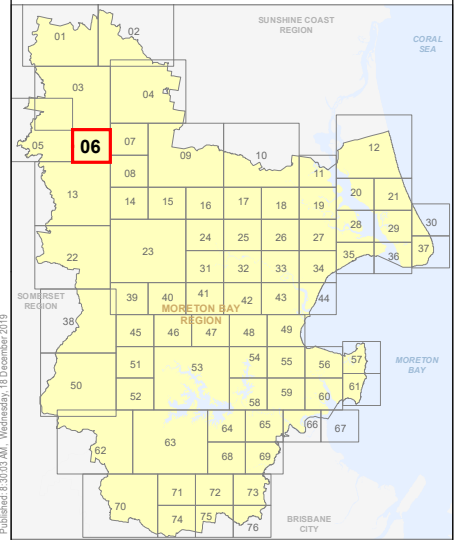
Effective 29 January 2020



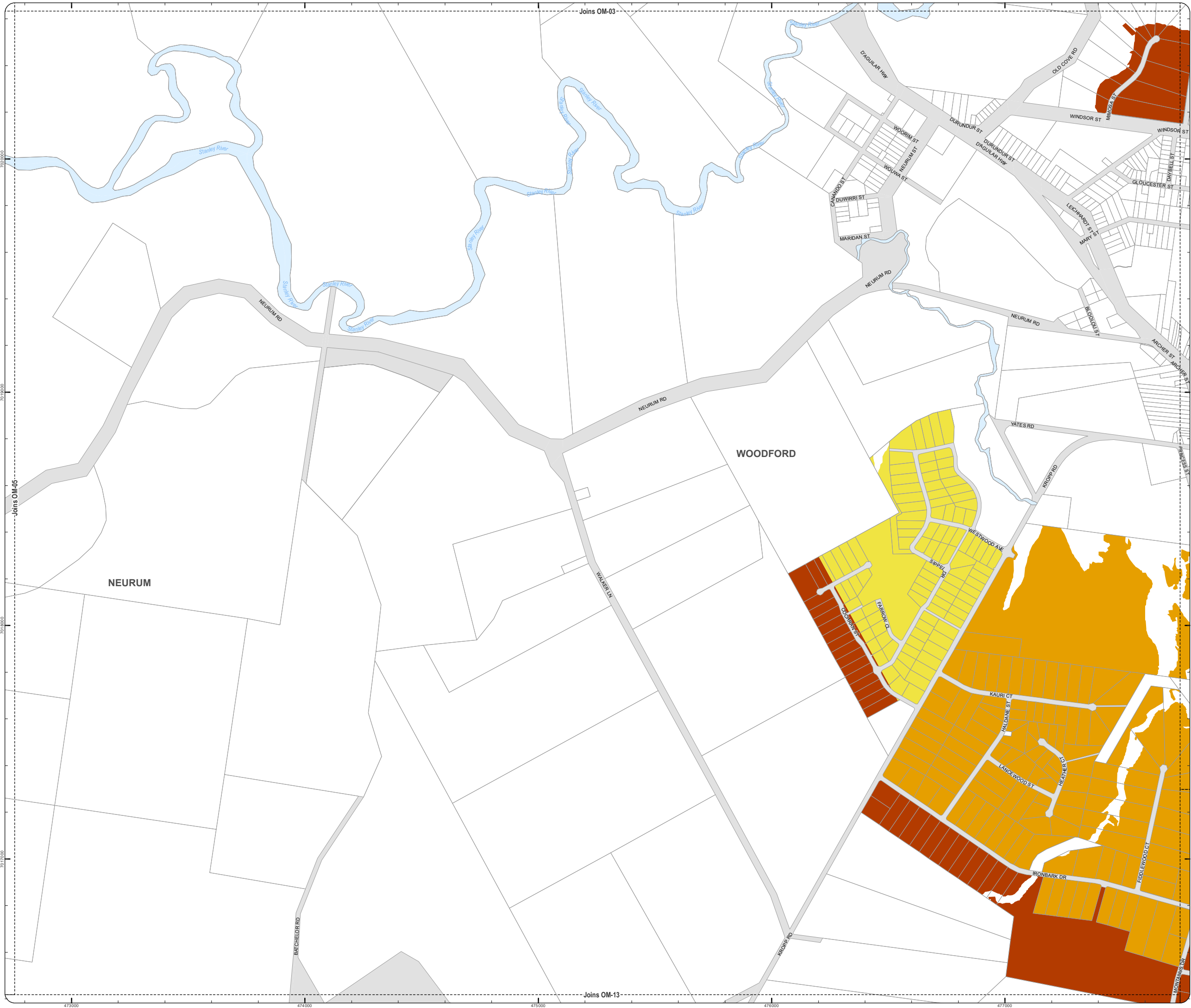
SCALE (A3): 1:15,000
 DCDB Version: April 2016
 Projection: Map Grid of Australia, Zone 56
 Horizontal Datum: Geocentric Datum of Australia 1994

DISCLAIMER: Some of the information shown in this document has been provided to Council from external third parties. Council makes no representation and gives no warranty about the accuracy, reliability, completeness or suitability for any particular purpose of the information. Persons should not rely on the information shown in this document to make any decision with financial or legal implications and should instead rely on their own enquiries. To the full extent that it is able to do so in law, Council disclaims all liability (including liability in negligence) for all costs, losses and damages (including indirect and consequential costs, losses and damages) caused by or arising from anyone using or relying on the information shown in this document for any purpose whatsoever.
 © Copyright Moreton Bay Regional Council 2019

DCDB (Version April 2016) is reproduced with the permission of the State of Queensland



**OM-6 RRLS
Overlay Map**



PLANNING SCHEME
OVERLAY MAP - RURAL RESIDENTIAL
LOT SIZES

- Property boundaries
- Minimum lot size**
- 3000 m2
- 6000 m2
- 2 ha
- No further reconfiguration

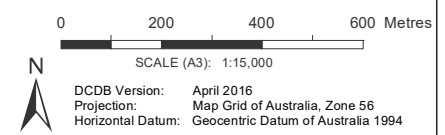
Please read the following notes about this map:
This overlay map only affects you if wish to subdivide your property in the Rural Residential zone.

This map shows the minimum lot size supported by the planning scheme if reconfiguration of a lot (subdivision) is proposed in the Rural residential zone.

Refer to Section 9.4.1.11 Reconfiguring a lot code – Rural Residential zone for requirements associated with this overlay map.

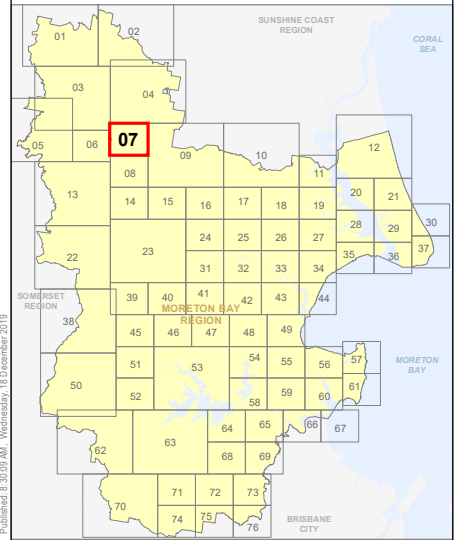
For further information regarding this overlay map, please refer to the Overlay information sheet and the Rural residential zone information sheet on Council's website (www.moretonbay.qld.gov.au/mbrclplanningscheme) or contact council on 3205 0555.

Effective 29 January 2020

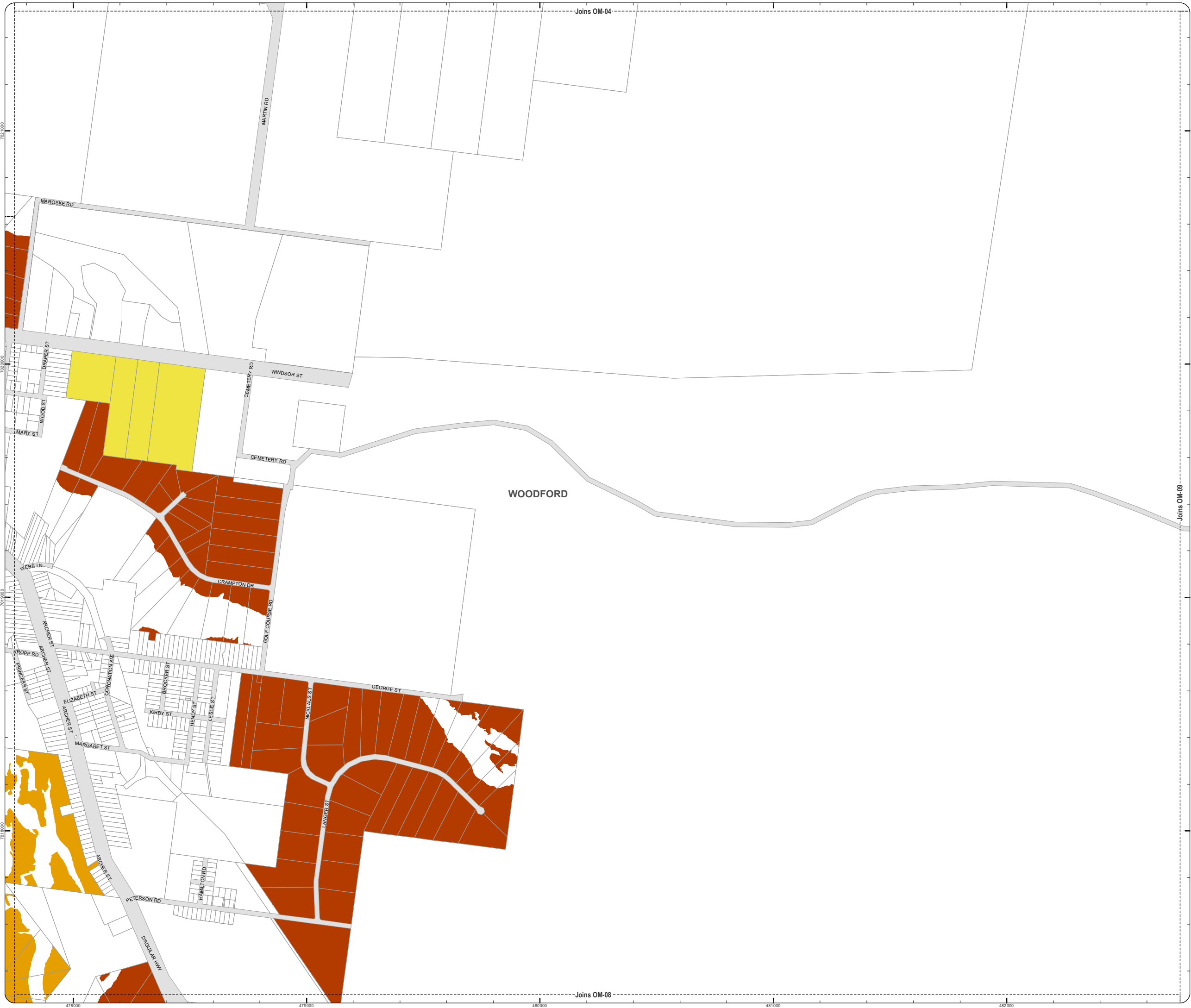


DISCLAIMER: Some of the information shown in this document has been provided to Council from external third parties. Council makes no representation and gives no warranty about the accuracy, reliability, completeness or suitability for any particular purpose of the information. Persons should not rely on the information shown in this document to make any decision with financial or legal implications and should instead rely on their own enquiries. To the full extent that it is able to do so in law, Council disclaims all liability (including liability in negligence) for all costs, losses and damages (including indirect and consequential costs, losses and damages) caused by or arising from anyone using or relying on the information shown in this document for any purpose whatsoever. © Copyright Moreton Bay Regional Council 2019

DCDB (Version April 2016) is reproduced with the permission of the State of Queensland



OM-7 RRLS
Overlay Map



PLANNING SCHEME
OVERLAY MAP - RURAL RESIDENTIAL
LOT SIZES

Property boundaries

- Minimum lot size**
- 3000 m2
 - 6000 m2
 - 2 ha
 - No further reconfiguration

Please read the following notes about this map:

This overlay map only affects you if wish to subdivide your property in the Rural Residential zone.

This map shows the minimum lot size supported by the planning scheme if reconfiguration of a lot (subdivision) is proposed in the Rural residential zone.

Refer to Section 9.4.1.11 Reconfiguring a lot code – Rural Residential zone for requirements associated with this overlay map.

For further information regarding this overlay map, please refer to the Overlay information sheet and the Rural residential zone information sheet on Council's website (www.moretonbay.qld.gov.au/mbrplanningscheme) or contact council on 3205 0555.

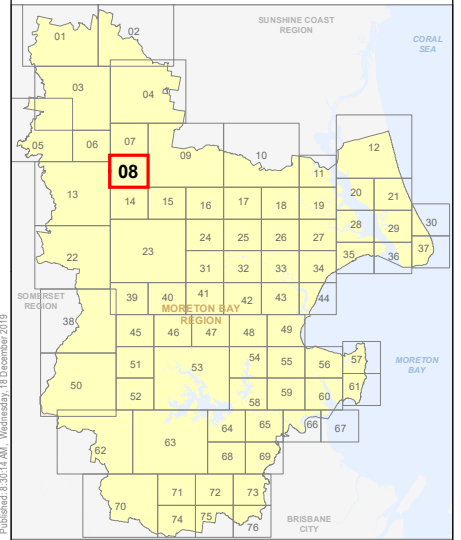
Effective 29 January 2020



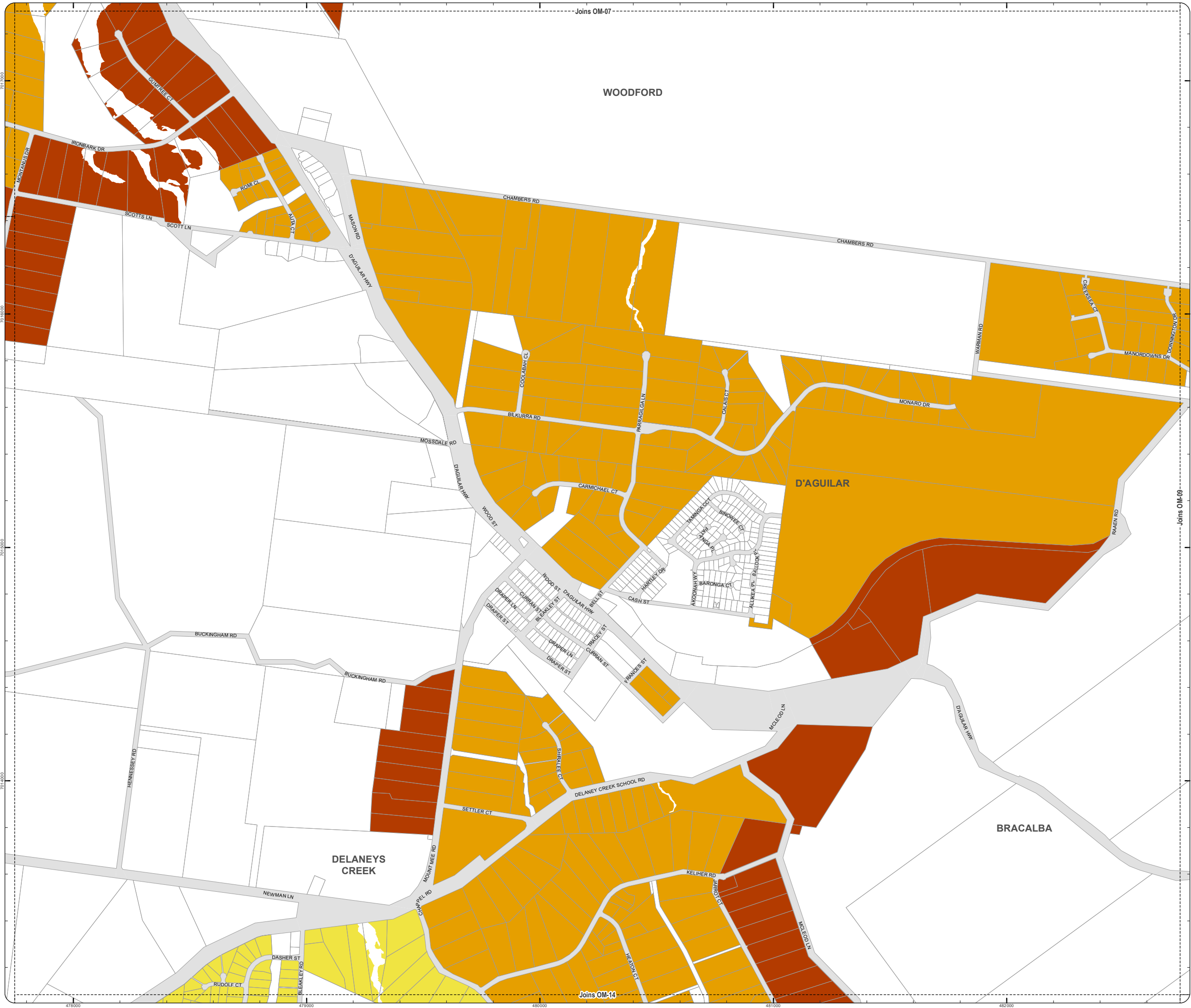
DCDB Version: April 2016
Projection: Map Grid of Australia, Zone 56
Horizontal Datum: Geocentric Datum of Australia 1994

DISCLAIMER: Some of the information shown in this document has been provided to Council from external third parties. Council makes no representation and gives no warranty about the accuracy, reliability, completeness or suitability for any particular purpose of the information. Persons should not rely on the information shown in this document to make any decision with financial or legal implications and should instead rely on their own enquiries. To the full extent that it is able to do so in law, Council disclaims all liability (including liability in negligence) for all costs, losses and damages (including indirect and consequential costs, losses and damages) caused by or arising from anyone using or relying on the information shown in this document for any purpose whatsoever. © Copyright Moreton Bay Regional Council 2019

DCDB (Version April 2016) is reproduced with the permission of the State of Queensland



OM-8 RRLS
Overlay Map



PLANNING SCHEME
OVERLAY MAP - RURAL RESIDENTIAL
LOT SIZES

- Property boundaries
- Minimum lot size**
- 3000 m2
- 6000 m2
- 2 ha
- No further reconfiguration

Please read the following notes about this map:

This overlay map only affects you if wish to subdivide your property in the Rural Residential zone.

This map shows the minimum lot size supported by the planning scheme if reconfiguration of a lot (subdivision) is proposed in the Rural residential zone.

Refer to Section 9.4.1.11 Reconfiguring a lot code – Rural Residential zone for requirements associated with this overlay map.

For further information regarding this overlay map, please refer to the Overlay information sheet and the Rural residential zone information sheet on Council's website (www.moretonbay.qld.gov.au/mbrplanningscheme) or contact council on 3205 0555.

Outside Moreton
Bay Region Local
Government Area

ELIMBAH

Effective 29 January 2020

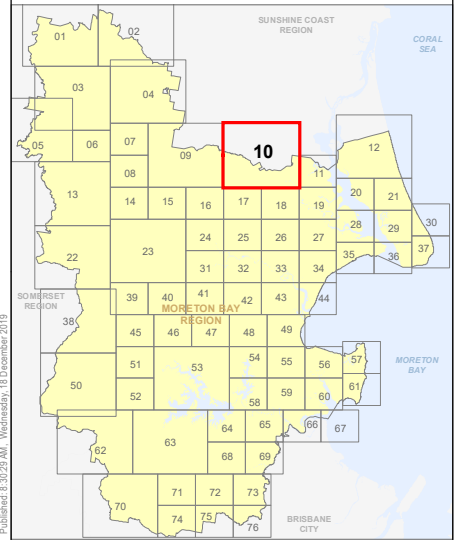
0 400 800 1,200 Metres

SCALE (A3): 1:30,000

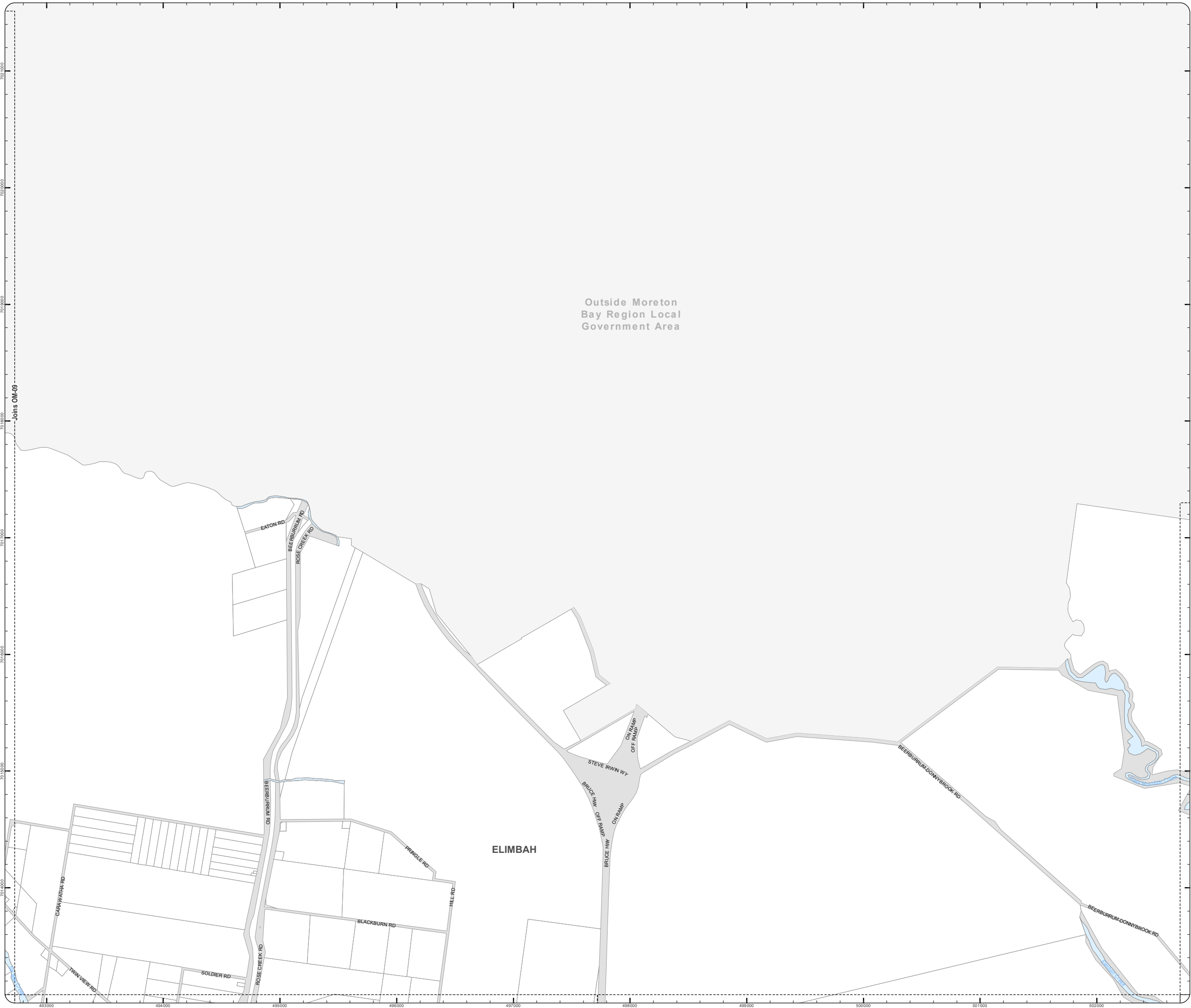
DCDB Version: April 2016
Projection: Map Grid of Australia, Zone 56
Horizontal Datum: Geocentric Datum of Australia 1994

DISCLAIMER: Some of the information shown in this document has been provided to Council from external third parties. Council makes no representation and gives no warranty about the accuracy, reliability, completeness or suitability for any particular purpose of the information. Persons should not rely on the information shown in this document to make any decision with financial or legal implications and should instead rely on their own enquiries. To the full extent that it is able to do so in law, Council disclaims all liability (including liability in negligence) for all costs, losses and damages (including indirect and consequential costs, losses and damages) caused by or arising from anyone using or relying on the information shown in this document for any purpose whatsoever. © Copyright Moreton Bay Regional Council 2019

DCDB (Version April 2016) is reproduced with the permission of the State of Queensland



OM-10 RRLS
Overlay Map



PLANNING SCHEME
OVERLAY MAP - RURAL RESIDENTIAL
LOT SIZES

- Property boundaries
- Minimum lot size**
- 3000 m2
- 6000 m2
- 2 ha
- No further reconfiguration

Please read the following notes about this map:

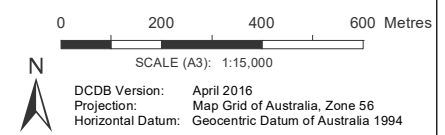
This overlay map only affects you if wish to subdivide your property in the Rural Residential zone.

This map shows the minimum lot size supported by the planning scheme if reconfiguration of a lot (subdivision) is proposed in the Rural residential zone.

Refer to Section 9.4.1.11 Reconfiguring a lot code – Rural Residential zone for requirements associated with this overlay map.

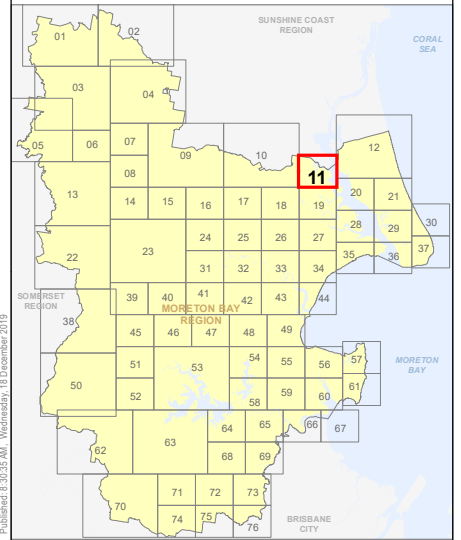
For further information regarding this overlay map, please refer to the Overlay information sheet and the Rural residential zone information sheet on Council's website (www.moretonbay.qld.gov.au/mbrplanningscheme) or contact council on 3205 0555.

Effective 29 January 2020



DISCLAIMER: Some of the information shown in this document has been provided to Council from external third parties. Council makes no representation and gives no warranty about the accuracy, reliability, completeness or suitability for any particular purpose of the information. Persons should not rely on the information shown in this document to make any decision with financial or legal implications and should instead rely on their own enquiries. To the full extent that it is able to do so in law, Council disclaims all liability (including liability in negligence) for all costs, losses and damages (including indirect and consequential costs, losses and damages) caused by or arising from anyone using or relying on the information shown in this document for any purpose whatsoever. © Copyright Moreton Bay Regional Council 2019


DCDB (Version April 2016) is reproduced with the permission of the State of Queensland







OM-11 RRLS
Overlay Map



PLANNING SCHEME
OVERLAY MAP - RURAL RESIDENTIAL
LOT SIZES

 Property boundaries

- Minimum lot size**
-  3000 m2
 -  6000 m2
 -  2 ha
 -  No further reconfiguration

Please read the following notes about this map:

This overlay map only affects you if wish to subdivide your property in the Rural Residential zone.

This map shows the minimum lot size supported by the planning scheme if reconfiguration of a lot (subdivision) is proposed in the Rural residential zone.

Refer to Section 9.4.1.11 Reconfiguring a lot code – Rural Residential zone for requirements associated with this overlay map.

For further information regarding this overlay map, please refer to the Overlay information sheet and the Rural residential zone information sheet on Council's website (www.moretonbay.qld.gov.au/mbrplanningscheme) or contact council on 3205 0555.

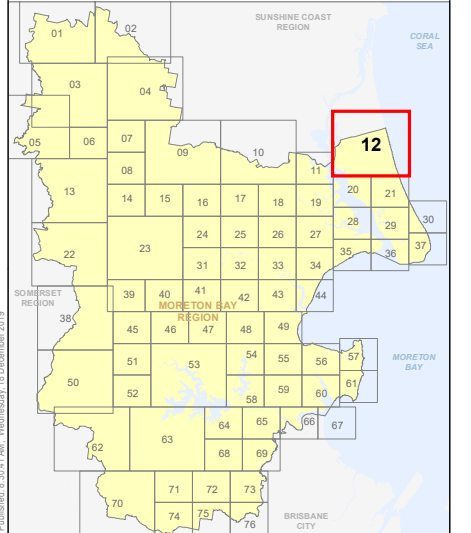
Effective 29 January 2020

0 400 800 1,200 Metres

SCALE (A3): 1:30,000
DCDB Version: April 2016
Projection: Map Grid of Australia, Zone 56
Horizontal Datum: Geocentric Datum of Australia 1994

DISCLAIMER: Some of the information shown in this document has been provided to Council from external third parties. Council makes no representation and gives no warranty about the accuracy, reliability, completeness or suitability for any particular purpose of the information. Persons should not rely on the information shown in this document to make any decision with financial or legal implications and should instead rely on their own enquiries. To the full extent that it is able to do so in law, Council disclaims all liability (including liability in negligence) for all costs, losses and damages (including indirect and consequential costs, losses and damages) caused by or arising from anyone using or relying on the information shown in this document for any purpose whatsoever. © Copyright Moreton Bay Regional Council 2019

DCDB (Version April 2016) is reproduced with the permission of the State of Queensland



OM-12 RRLS
Overlay Map

Outside Moreton
Bay Region Local
Government Area

Coral Sea

WELSBY

Pumicestone
Passage

**PLANNING SCHEME
OVERLAY MAP - RURAL RESIDENTIAL
LOT SIZES**

Property boundaries

- Minimum lot size**
- 3000 m²
 - 6000 m²
 - 2 ha
 - No further reconfiguration

Please read the following notes about this map:

This overlay map only affects you if wish to subdivide your property in the Rural Residential zone.

This map shows the minimum lot size supported by the planning scheme if reconfiguration of a lot (subdivision) is proposed in the Rural residential zone.

Refer to Section 9.4.1.11 Reconfiguring a lot code – Rural Residential zone for requirements associated with this overlay map.

For further information regarding this overlay map, please refer to the Overlay information sheet and the Rural residential zone information sheet on Council's website (www.moretonbay.qld.gov.au/mbrplanningscheme) or contact council on 3205 0555.

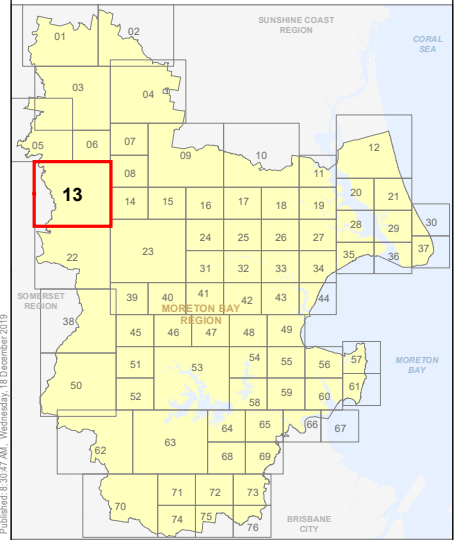
Effective 29 January 2020



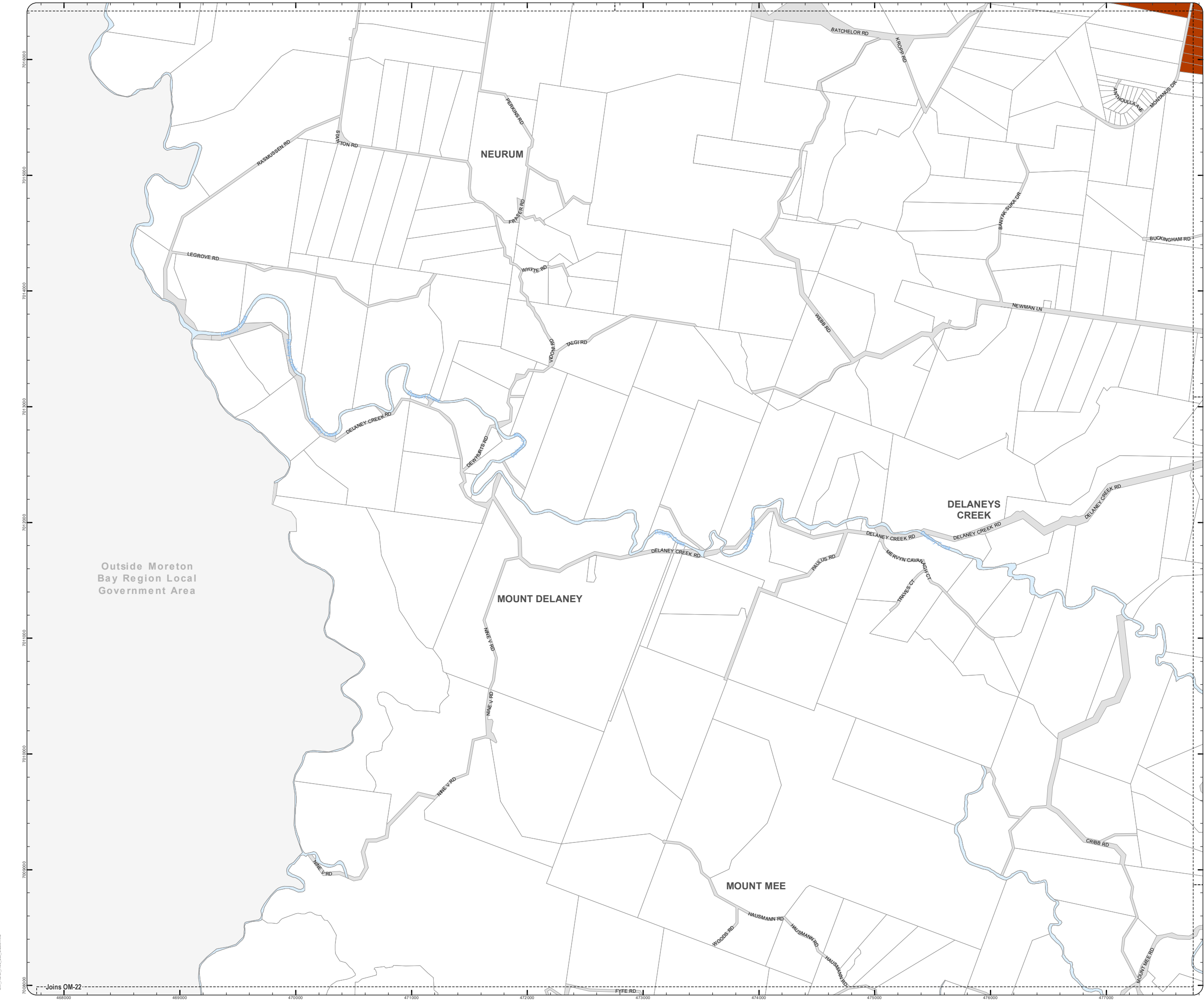
SCALE (A3): 1:30,000
 DCDB Version: April 2016
 Projection: Map Grid of Australia, Zone 56
 Horizontal Datum: Geocentric Datum of Australia 1994

DISCLAIMER: Some of the information shown in this document has been provided to Council from external third parties. Council makes no representation and gives no warranty about the accuracy, reliability, completeness or suitability for any particular purpose of the information. Persons should not rely on the information shown in this document to make any decision with financial or legal implications and should instead rely on their own enquiries. To the full extent that it is able to do so in law, Council disclaims all liability (including liability in negligence) for all costs, losses and damages (including indirect and consequential costs, losses and damages) caused by or arising from anyone using or relying on the information shown in this document for any purpose whatsoever. © Copyright Moreton Bay Regional Council 2019

DCDB (Version April 2016) is reproduced with the permission of the State of Queensland



**OM-13 RRLS
Overlay Map**



Outside Moreton Bay Region Local Government Area

**PLANNING SCHEME
OVERLAY MAP - RURAL RESIDENTIAL
LOT SIZES**

Property boundaries

- Minimum lot size**
- 3000 m2
 - 6000 m2
 - 2 ha
 - No further reconfiguration

Please read the following notes about this map:

This overlay map only affects you if wish to subdivide your property in the Rural Residential zone.

This map shows the minimum lot size supported by the planning scheme if reconfiguration of a lot (subdivision) is proposed in the Rural residential zone.

Refer to Section 9.4.1.11 Reconfiguring a lot code – Rural Residential zone for requirements associated with this overlay map.

For further information regarding this overlay map, please refer to the Overlay information sheet and the Rural residential zone information sheet on Council's website (www.moretonbay.qld.gov.au/mbrplanningscheme) or contact council on 3205 0555.

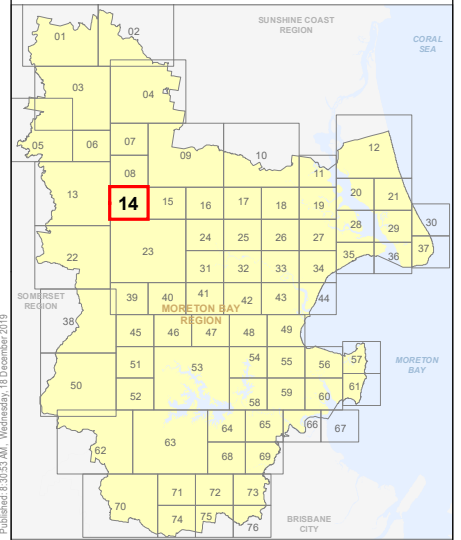
Effective 29 January 2020



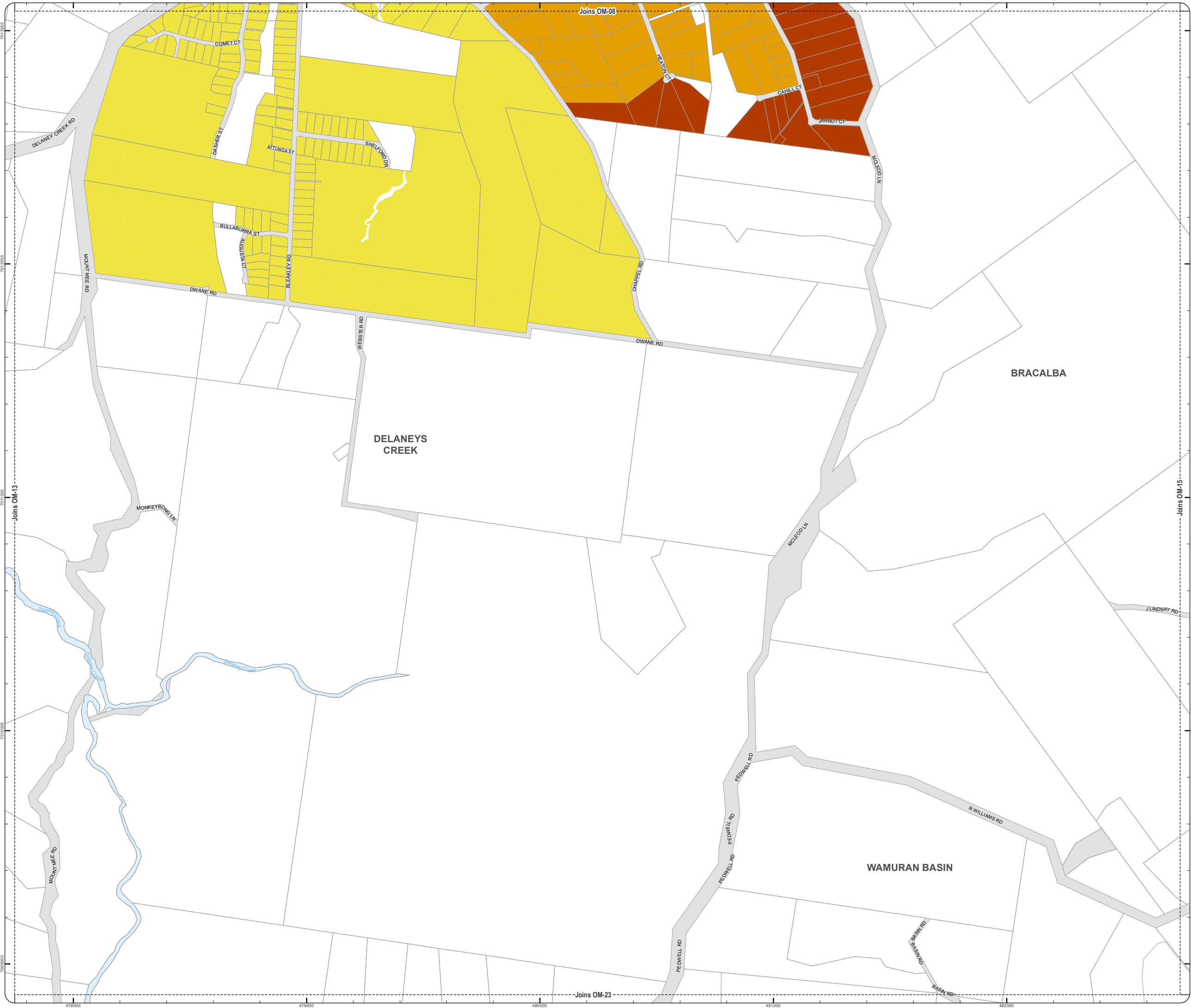
SCALE (A3): 1:15,000
 DCDB Version: April 2016
 Projection: Map Grid of Australia, Zone 56
 Horizontal Datum: Geocentric Datum of Australia 1994

DISCLAIMER: Some of the information shown in this document has been provided to Council from external third parties. Council makes no representation and gives no warranty about the accuracy, reliability, completeness or suitability for any particular purpose of the information. Persons should not rely on the information shown in this document to make any decision with financial or legal implications and should instead rely on their own enquiries. To the full extent that it is able to do so in law, Council disclaims all liability (including liability in negligence) for all costs, losses and damages (including indirect and consequential costs, losses and damages) caused by or arising from anyone using or relying on the information shown in this document for any purpose whatsoever.
 © Copyright Moreton Bay Regional Council 2019

DCDB (Version April 2016) is reproduced with the permission of the State of Queensland



**OM-14 RRLS
Overlay Map**



**PLANNING SCHEME
OVERLAY MAP - RURAL RESIDENTIAL
LOT SIZES**

Property boundaries

- Minimum lot size**
- 3000 m²
 - 6000 m²
 - 2 ha
 - No further reconfiguration

Please read the following notes about this map:
This overlay map only affects you if wish to subdivide your property in the Rural Residential zone.

This map shows the minimum lot size supported by the planning scheme if reconfiguration of a lot (subdivision) is proposed in the Rural residential zone.

Refer to Section 9.4.1.11 Reconfiguring a lot code – Rural Residential zone for requirements associated with this overlay map.

For further information regarding this overlay map, please refer to the Overlay information sheet and the Rural residential zone information sheet on Council's website (www.moretonbay.qld.gov.au/mbrplanningscheme) or contact council on 3205 0555.

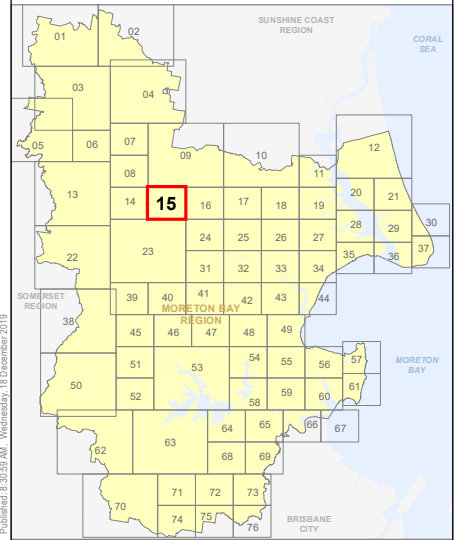
Effective 29 January 2020



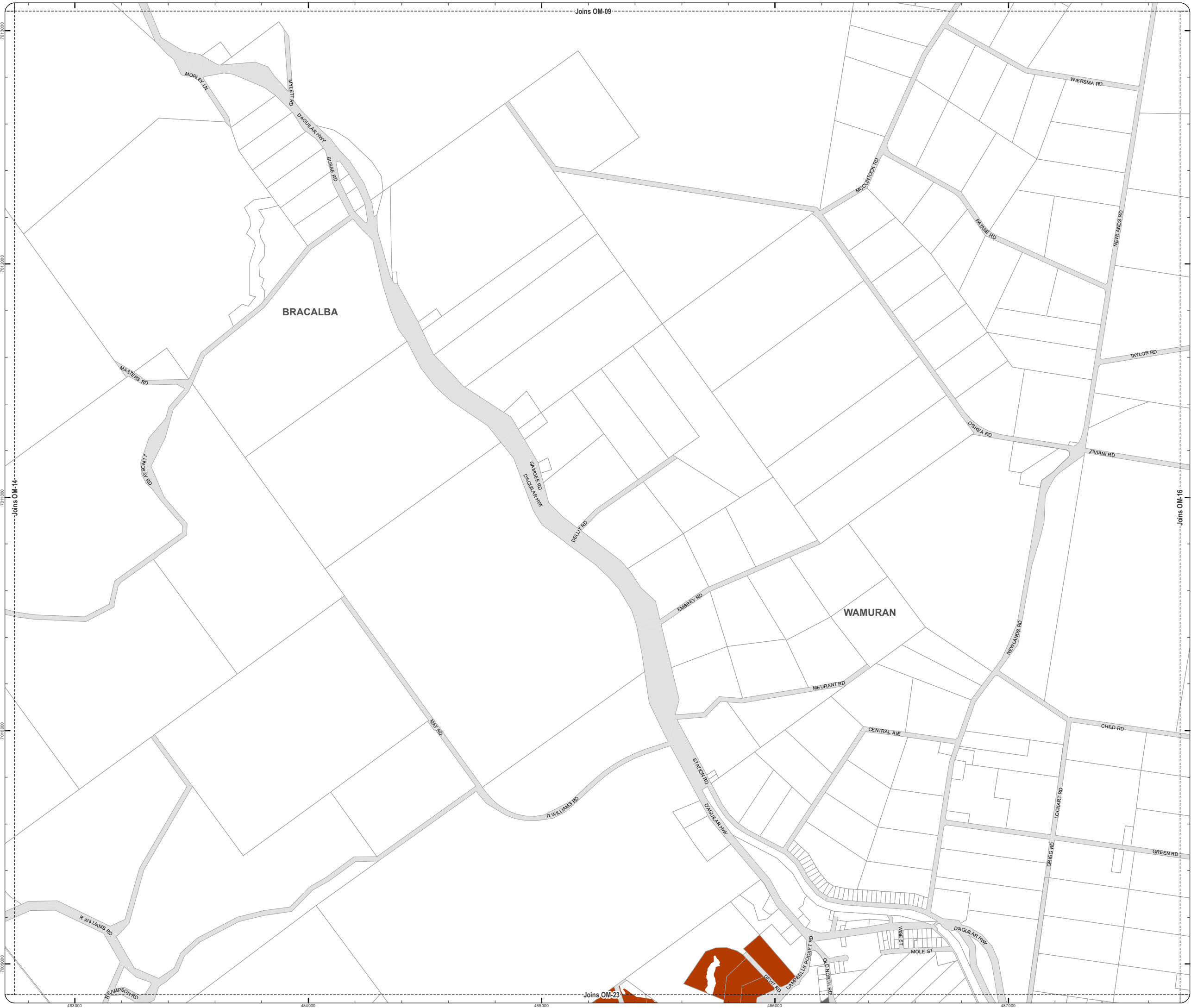
SCALE (A3): 1:15,000
DCDB Version: April 2016
Projection: Map Grid of Australia, Zone 56
Horizontal Datum: Geocentric Datum of Australia 1994

DISCLAIMER: Some of the information shown in this document has been provided to Council from external third parties. Council makes no representation and gives no warranty about the accuracy, reliability, completeness or suitability for any particular purpose of the information. Persons should not rely on the information shown in this document to make any decision with financial or legal implications and should instead rely on their own enquiries. To the full extent that it is able to do so in law, Council disclaims all liability (including liability in negligence) for all costs, losses and damages (including indirect and consequential costs, losses and damages) caused by or arising from anyone using or relying on the information shown in this document for any purpose whatsoever. © Copyright Moreton Bay Regional Council 2019

DCDB (Version April 2016) is reproduced with the permission of the State of Queensland



**OM-15 RRLS
Overlay Map**



**PLANNING SCHEME
OVERLAY MAP - RURAL RESIDENTIAL
LOT SIZES**

Property boundaries

- Minimum lot size**
- 3000 m2
 - 6000 m2
 - 2 ha
 - No further reconfiguration

Please read the following notes about this map:

This overlay map only affects you if wish to subdivide your property in the Rural Residential zone.

This map shows the minimum lot size supported by the planning scheme if reconfiguration of a lot (subdivision) is proposed in the Rural residential zone.

Refer to Section 9.4.1.11 Reconfiguring a lot code – Rural Residential zone for requirements associated with this overlay map.

For further information regarding this overlay map, please refer to the Overlay information sheet and the Rural residential zone information sheet on Council's website (www.moretonbay.qld.gov.au/mbrplanningscheme) or contact council on 3205 0555.

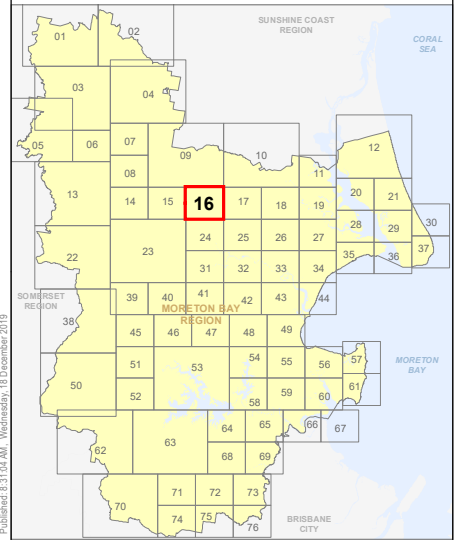
Effective 29 January 2020



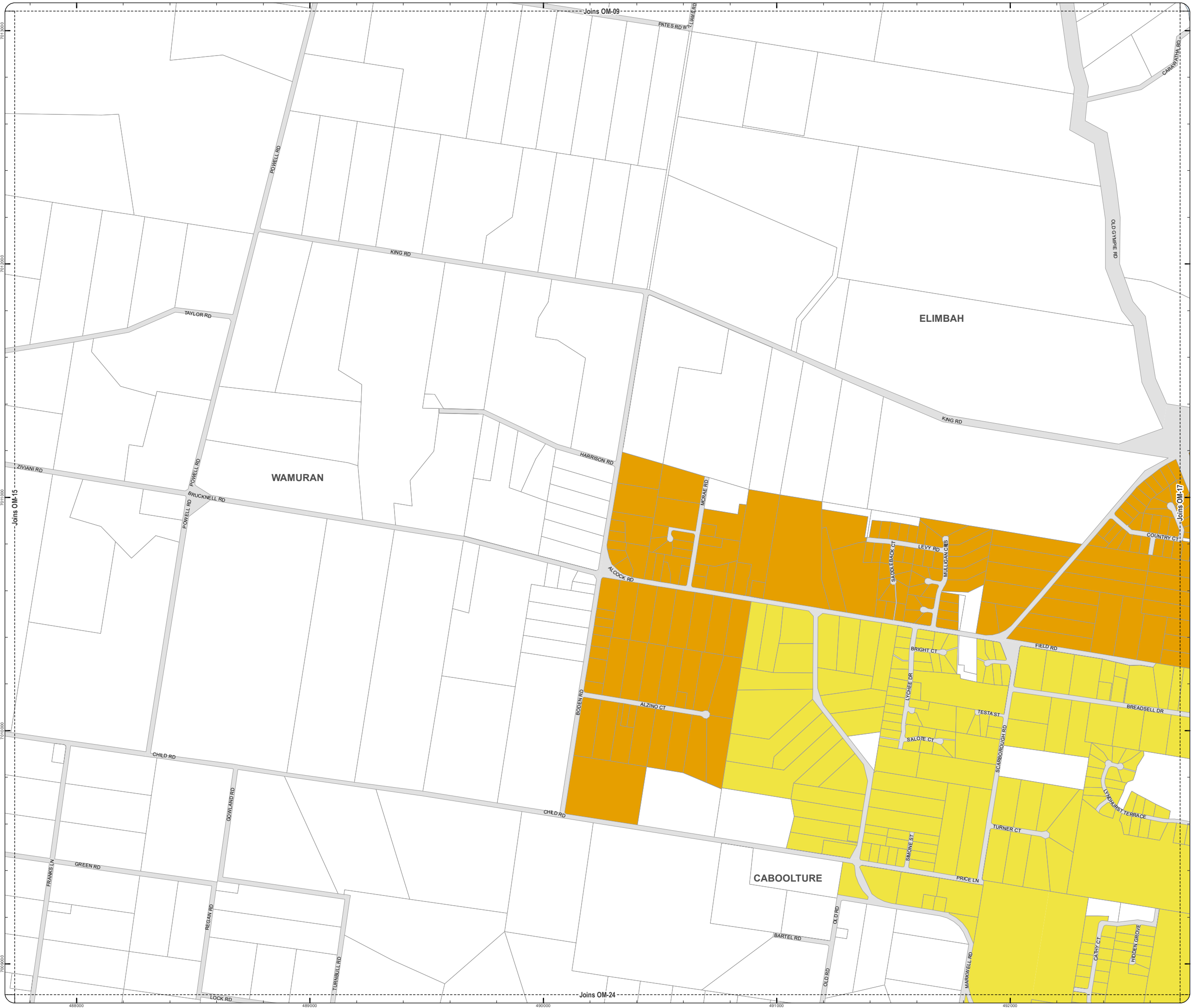
SCALE (A3): 1:15,000
 DCDB Version: April 2016
 Projection: Map Grid of Australia, Zone 56
 Horizontal Datum: Geocentric Datum of Australia 1994

DISCLAIMER: Some of the information shown in this document has been provided to Council from external third parties. Council makes no representation and gives no warranty about the accuracy, reliability, completeness or suitability for any particular purpose of the information. Persons should not rely on the information shown in this document to make any decision with financial or legal implications and should instead rely on their own enquiries. To the full extent that it is able to do so in law, Council disclaims all liability (including liability in negligence) for all costs, losses and damages (including indirect and consequential costs, losses and damages) caused by or arising from anyone using or relying on the information shown in this document for any purpose whatsoever. © Copyright Moreton Bay Regional Council 2019

DCDB (Version April 2016) is reproduced with the permission of the State of Queensland



**OM-16 RRLS
Overlay Map**



**PLANNING SCHEME
OVERLAY MAP - RURAL RESIDENTIAL
LOT SIZES**

- Property boundaries
- Minimum lot size**
- 3000 m2
- 6000 m2
- 2 ha
- No further reconfiguration

Please read the following notes about this map:
This overlay map only affects you if wish to subdivide your property in the Rural Residential zone.

This map shows the minimum lot size supported by the planning scheme if reconfiguration of a lot (subdivision) is proposed in the Rural residential zone.

Refer to Section 9.4.1.11 Reconfiguring a lot code – Rural Residential zone for requirements associated with this overlay map.

For further information regarding this overlay map, please refer to the Overlay information sheet and the Rural residential zone information sheet on Council's website (www.moretonbay.qld.gov.au/mbrccplanningscheme) or contact council on 3205 0555.

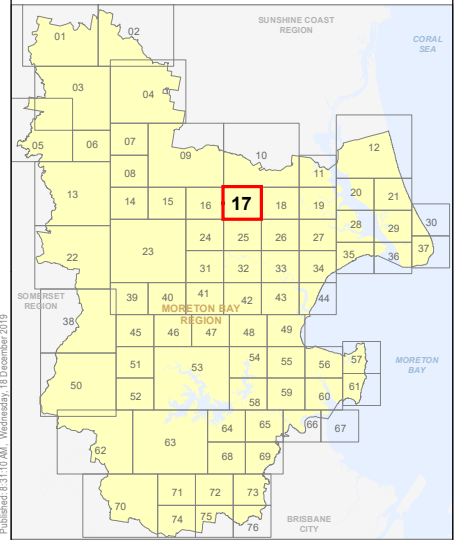
Effective 29 January 2020



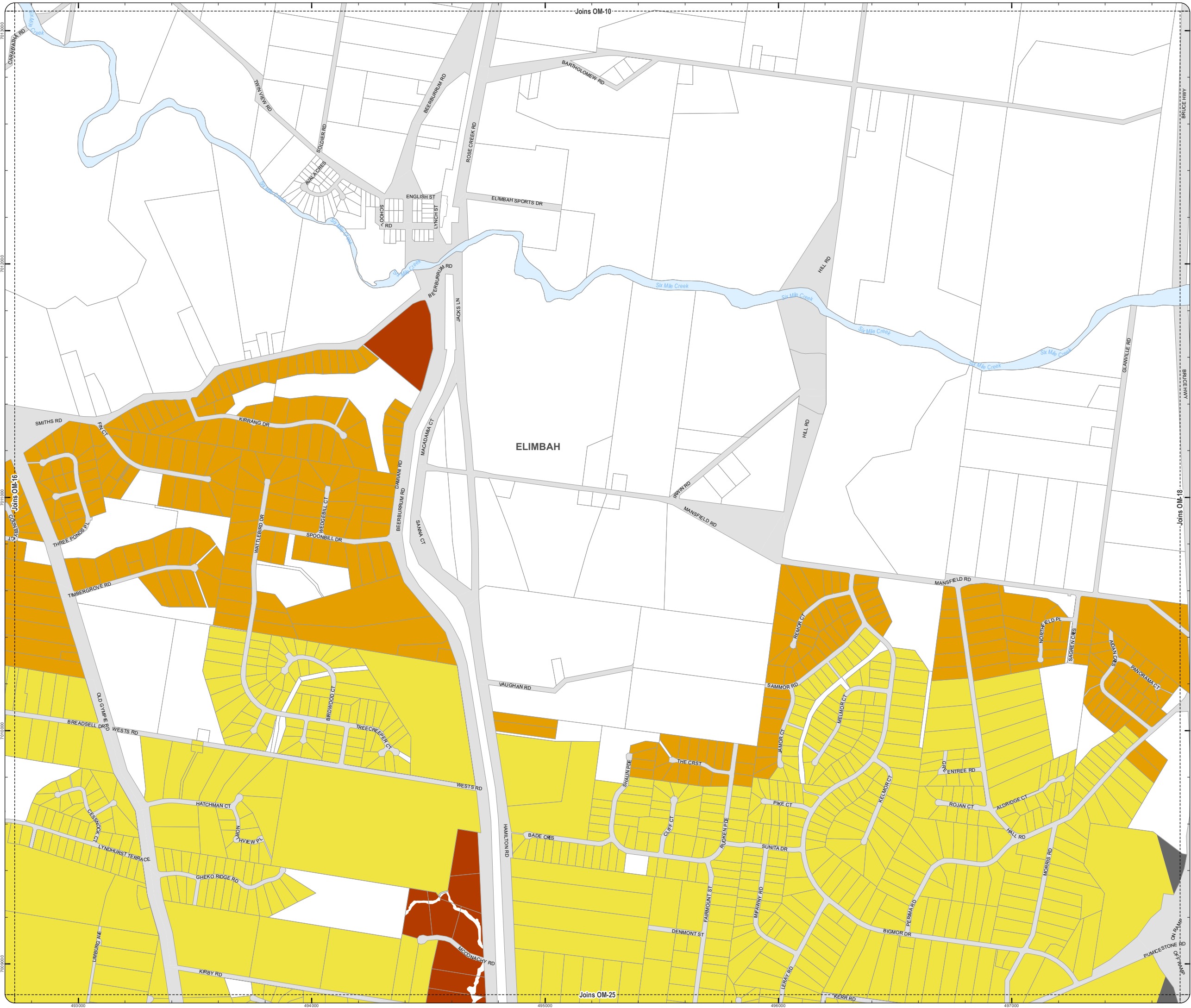
SCALE (A3): 1:15,000
DCDB Version: April 2016
Projection: Map Grid of Australia, Zone 56
Horizontal Datum: Geocentric Datum of Australia 1994

DISCLAIMER: Some of the information shown in this document has been provided to Council from external third parties. Council makes no representation and gives no warranty about the accuracy, reliability, completeness or suitability for any particular purpose of the information. Persons should not rely on the information shown in this document to make any decision with financial or legal implications and should instead rely on their own enquiries. To the full extent that it is able to do so in law, Council disclaims all liability (including liability in negligence) for all costs, losses and damages (including indirect and consequential costs, losses and damages) caused by or arising from anyone using or relying on the information shown in this document for any purpose whatsoever. © Copyright Moreton Bay Regional Council 2019

DCDB (Version April 2016) is reproduced with the permission of the State of Queensland



**OM-17 RRLS
Overlay Map**



PLANNING SCHEME
OVERLAY MAP - RURAL RESIDENTIAL
LOT SIZES

- Property boundaries
- Minimum lot size**
- 3000 m2
- 6000 m2
- 2 ha
- No further reconfiguration

Please read the following notes about this map:

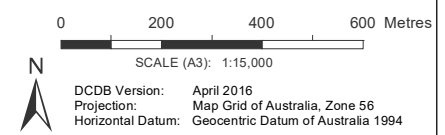
This overlay map only affects you if wish to subdivide your property in the Rural Residential zone.

This map shows the minimum lot size supported by the planning scheme if reconfiguration of a lot (subdivision) is proposed in the Rural residential zone.

Refer to Section 9.4.1.11 Reconfiguring a lot code – Rural Residential zone for requirements associated with this overlay map.

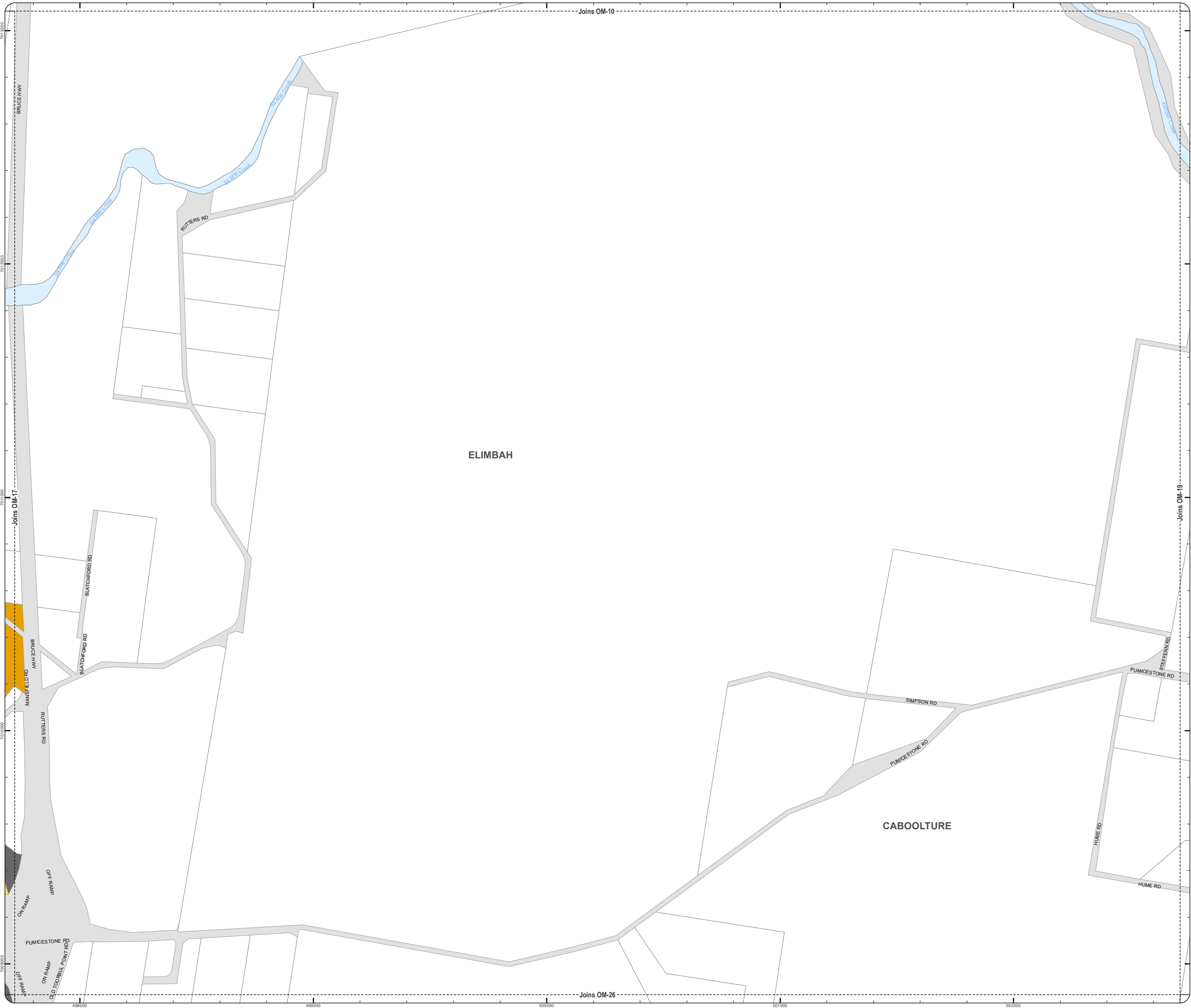
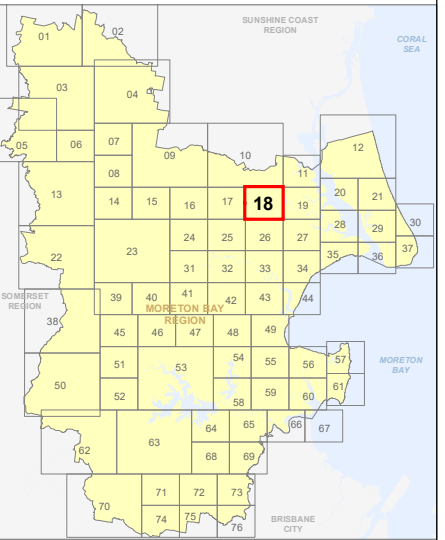
For further information regarding this overlay map, please refer to the Overlay information sheet and the Rural residential zone information sheet on Council's website (www.moretonbay.qld.gov.au/mbrplanningscheme) or contact council on 3205 0555.

Effective 29 January 2020



DISCLAIMER: Some of the information shown in this document has been provided to Council from external third parties. Council makes no representation and gives no warranty about the accuracy, reliability, completeness or suitability for any particular purpose of the information. Persons should not rely on the information shown in this document to make any decision with financial or legal implications and should instead rely on their own enquiries. To the full extent that it is able to do so in law, Council disclaims all liability (including liability in negligence) for all costs, losses and damages (including indirect and consequential costs, losses and damages) caused by or arising from anyone using or relying on the information shown in this document for any purpose whatsoever. © Copyright Moreton Bay Regional Council 2019

DCDB (Version April 2016) is reproduced with the permission of the State of Queensland



**PLANNING SCHEME
OVERLAY MAP - RURAL RESIDENTIAL
LOT SIZES**

- Property boundaries
- Minimum lot size**
- 3000 m2
- 6000 m2
- 2 ha
- No further reconfiguration

Please read the following notes about this map:
This overlay map only affects you if wish to subdivide your property in the Rural Residential zone.

This map shows the minimum lot size supported by the planning scheme if reconfiguration of a lot (subdivision) is proposed in the Rural residential zone.

Refer to Section 9.4.1.11 Reconfiguring a lot code – Rural Residential zone for requirements associated with this overlay map.

For further information regarding this overlay map, please refer to the Overlay information sheet and the Rural residential zone information sheet on Council's website (www.moretonbay.qld.gov.au/mbrplanningscheme) or contact council on 3205 0555.

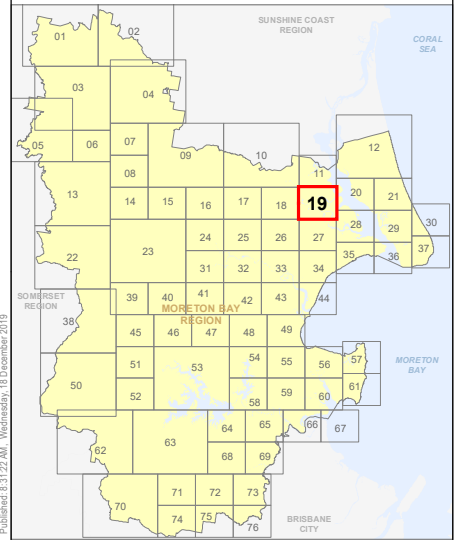
Effective 29 January 2020



SCALE (A3): 1:15,000
DCDB Version: April 2016
Projection: Map Grid of Australia, Zone 56
Horizontal Datum: Geocentric Datum of Australia 1994

DISCLAIMER: Some of the information shown in this document has been provided to Council from external third parties. Council makes no representation and gives no warranty about the accuracy, reliability, completeness or suitability for any particular purpose of the information. Persons should not rely on the information shown in this document to make any decision with financial or legal implications and should instead rely on their own enquiries. To the full extent that it is able to do so in law, Council disclaims all liability (including liability in negligence) for all costs, losses and damages (including indirect and consequential costs, losses and damages) caused by or arising from anyone using or relying on the information shown in this document for any purpose whatsoever. © Copyright Moreton Bay Regional Council 2019


DCDB (Version April 2016) is reproduced with the permission of the State of Queensland







**OM-19 RRLS
Overlay Map**



PLANNING SCHEME
OVERLAY MAP - RURAL RESIDENTIAL
LOT SIZES

 Property boundaries

- Minimum lot size**
-  3000 m2
 -  6000 m2
 -  2 ha
 -  No further reconfiguration

Please read the following notes about this map:

This overlay map only affects you if wish to subdivide your property in the Rural Residential zone.

This map shows the minimum lot size supported by the planning scheme if reconfiguration of a lot (subdivision) is proposed in the Rural residential zone.

Refer to Section 9.4.1.11 Reconfiguring a lot code – Rural Residential zone for requirements associated with this overlay map.

For further information regarding this overlay map, please refer to the Overlay information sheet and the Rural residential zone information sheet on Council's website (www.moretonbay.qld.gov.au/mbrplanningscheme) or contact council on 3205 0555.

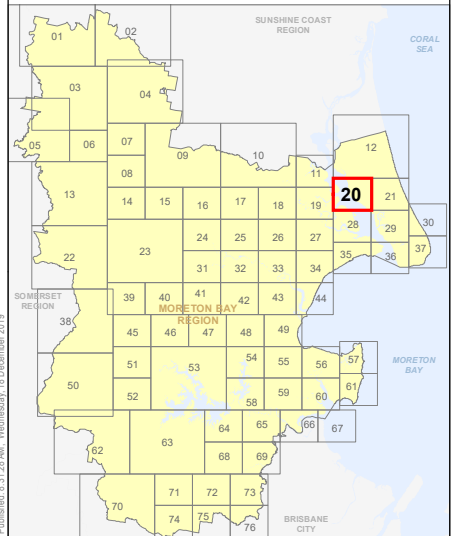
Effective 29 January 2020



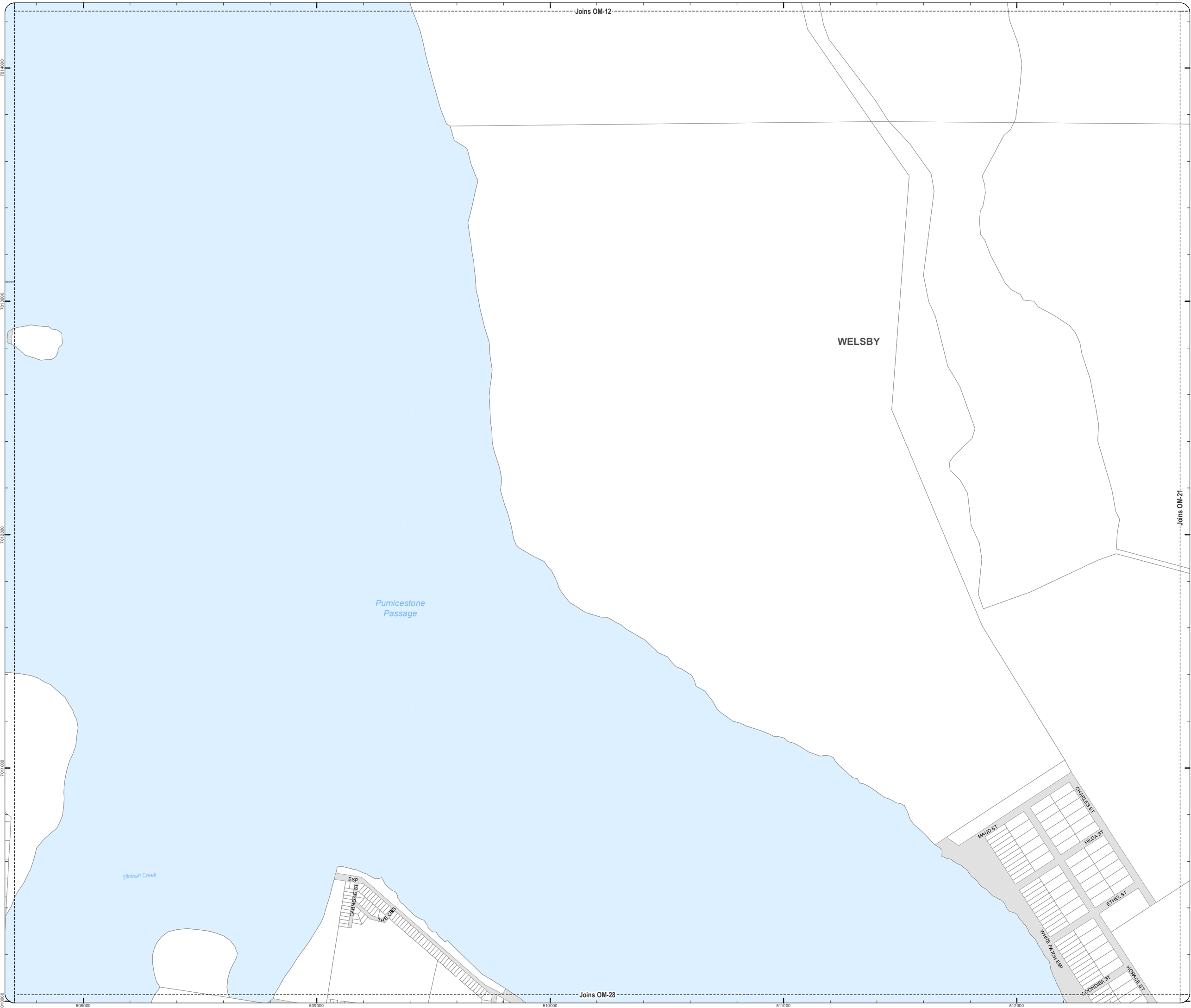
N
SCALE (A3): 1:15,000
DCDB Version: April 2016
Projection: Map Grid of Australia, Zone 56
Horizontal Datum: Geocentric Datum of Australia 1994

DISCLAIMER: Some of the information shown in this document has been provided to Council from external third parties. Council makes no representation and gives no warranty about the accuracy, reliability, completeness or suitability for any particular purpose of the information. Persons should not rely on the information shown in this document to make any decision with financial or legal implications and should instead rely on their own enquiries. To the full extent that it is able to do so in law, Council disclaims all liability (including liability in negligence) for all costs, losses and damages (including indirect and consequential costs, losses and damages) caused by or arising from anyone using or relying on the information shown in this document for any purpose whatsoever. © Copyright Moreton Bay Regional Council 2019

DCDB (Version April 2016) is reproduced with the permission of the State of Queensland



OM-20 RRLS
Overlay Map



PLANNING SCHEME
OVERLAY MAP - RURAL RESIDENTIAL
LOT SIZES

- Property boundaries
- Minimum lot size**
- 3000 m2
- 6000 m2
- 2 ha
- No further reconfiguration

Please read the following notes about this map:

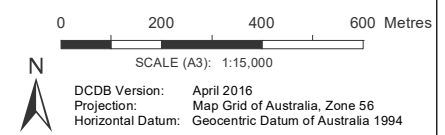
This overlay map only affects you if wish to subdivide your property in the Rural Residential zone.

This map shows the minimum lot size supported by the planning scheme if reconfiguration of a lot (subdivision) is proposed in the Rural residential zone.

Refer to Section 9.4.1.11 Reconfiguring a lot code – Rural Residential zone for requirements associated with this overlay map.

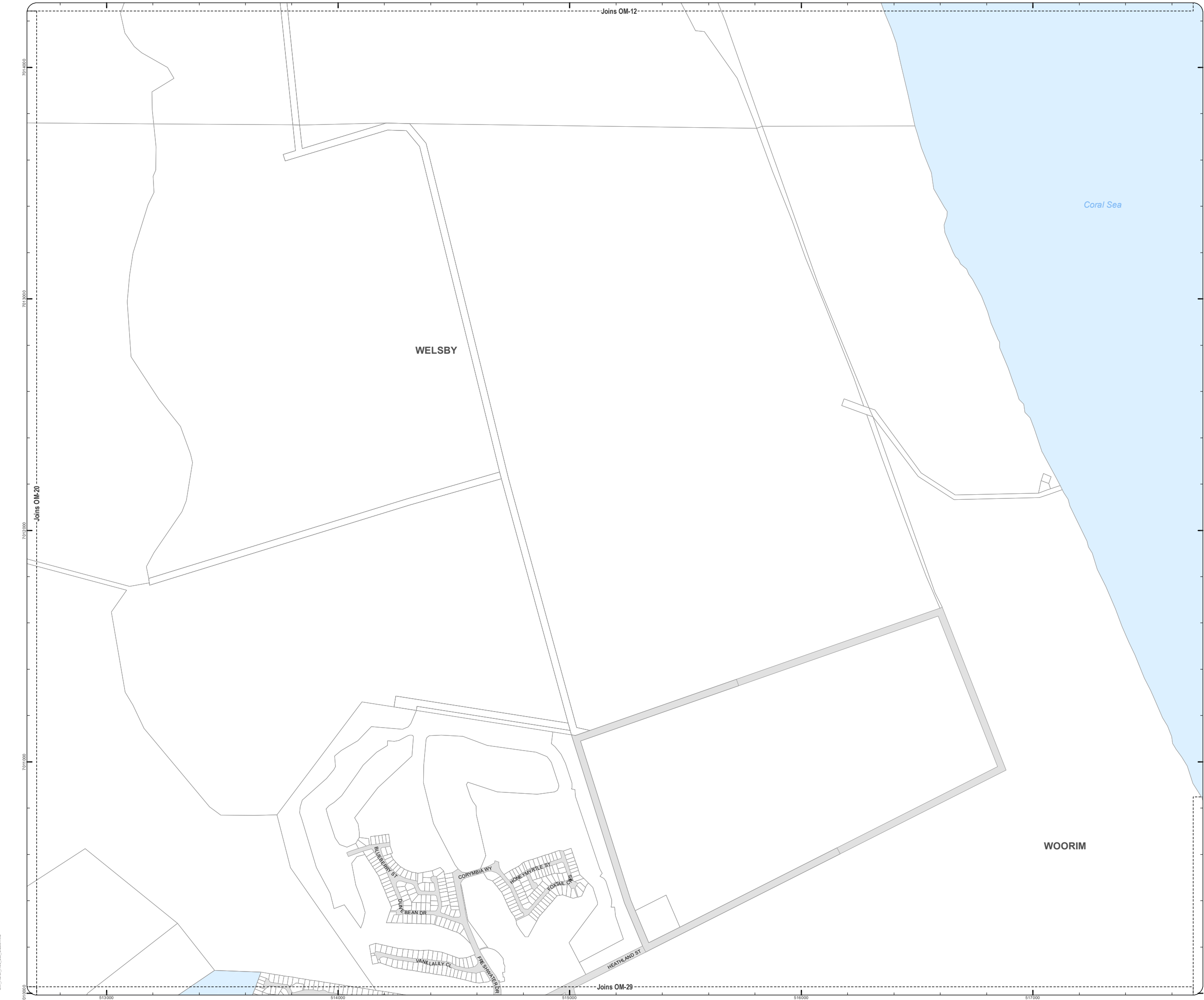
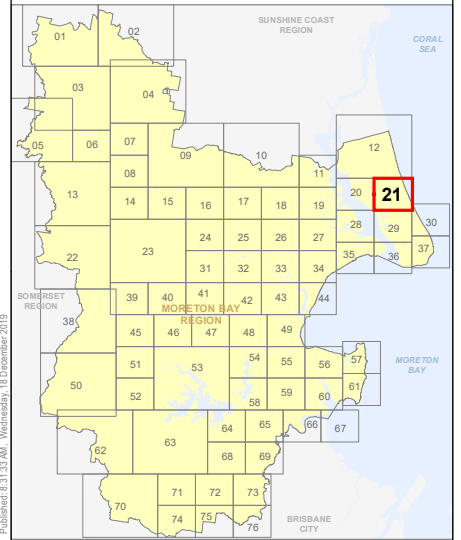
For further information regarding this overlay map, please refer to the Overlay information sheet and the Rural residential zone information sheet on Council's website (www.moretonbay.qld.gov.au/mbrplanningscheme) or contact council on 3205 0555.

Effective 29 January 2020



DISCLAIMER: Some of the information shown in this document has been provided to Council from external third parties. Council makes no representation and gives no warranty about the accuracy, reliability, completeness or suitability for any particular purpose of the information. Persons should not rely on the information shown in this document to make any decision with financial or legal implications and should instead rely on their own enquiries. To the full extent that it is able to do so in law, Council disclaims all liability (including liability in negligence) for all costs, losses and damages (including indirect and consequential costs, losses and damages) caused by or arising from anyone using or relying on the information shown in this document for any purpose whatsoever. © Copyright Moreton Bay Regional Council 2019

DCDB (Version April 2016) is reproduced with the permission of the State of Queensland



**PLANNING SCHEME
OVERLAY MAP - RURAL RESIDENTIAL
LOT SIZES**

Property boundaries

- Minimum lot size**
- 3000 m²
 - 6000 m²
 - 2 ha
 - No further reconfiguration

Please read the following notes about this map:

This overlay map only affects you if wish to subdivide your property in the Rural Residential zone.

This map shows the minimum lot size supported by the planning scheme if reconfiguration of a lot (subdivision) is proposed in the Rural residential zone.

Refer to Section 9.4.1.11 Reconfiguring a lot code – Rural Residential zone for requirements associated with this overlay map.

For further information regarding this overlay map, please refer to the Overlay information sheet and the Rural residential zone information sheet on Council's website (www.moretonbay.qld.gov.au/mbrplanningscheme) or contact council on 3205 0555.

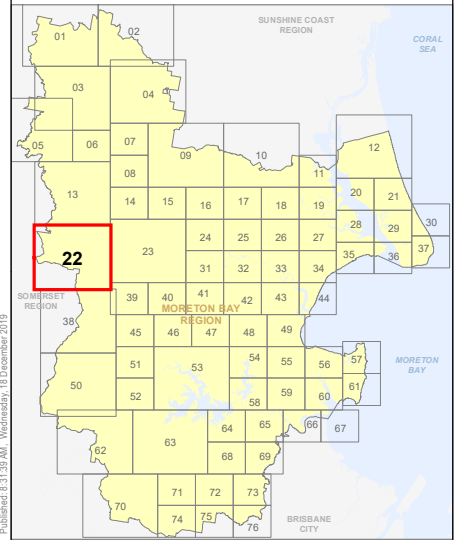
Effective 29 January 2020



SCALE (A3): 1:30,000
 DCDB Version: April 2016
 Projection: Map Grid of Australia, Zone 56
 Horizontal Datum: Geocentric Datum of Australia 1994

DISCLAIMER: Some of the information shown in this document has been provided to Council from external third parties. Council makes no representation and gives no warranty about the accuracy, reliability, completeness or suitability for any particular purpose of the information. Persons should not rely on the information shown in this document to make any decision with financial or legal implications and should instead rely on their own enquiries. To the full extent that it is able to do so in law, Council disclaims all liability (including liability in negligence) for all costs, losses and damages (including indirect and consequential costs, losses and damages) caused by or arising from anyone using or relying on the information shown in this document for any purpose whatsoever. © Copyright Moreton Bay Regional Council 2019



DCDB (Version April 2016) is reproduced with the permission of the State of Queensland







**OM-22 RRLS
Overlay Map**



PLANNING SCHEME
OVERLAY MAP - RURAL RESIDENTIAL
LOT SIZES

-  Property boundaries
-  Caboolture West Local Plan

- Minimum lot size**
-  3000 m²
 -  6000 m²
 -  2 ha
 -  No further reconfiguration

Please read the following notes about this map:

This overlay map only affects you if wish to subdivide your property in the Rural Residential zone.

This map shows the minimum lot size supported by the planning scheme if reconfiguration of a lot (subdivision) is proposed in the Rural residential zone.

Refer to Section 9.4.1.11 Reconfiguring a lot code – Rural Residential zone for requirements associated with this overlay map.

For further information regarding this overlay map, please refer to the Overlay information sheet and the Rural residential zone information sheet on Council's website (www.moretonbay.qld.gov.au/mbrplanningscheme) or contact council on 3205 0555.

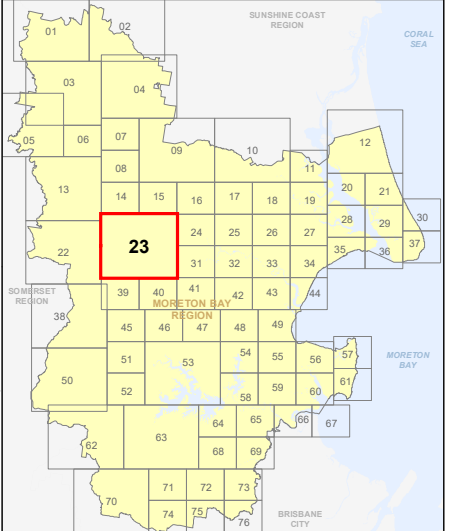
Effective 29 January 2020

0 400 800 1,200 Metres

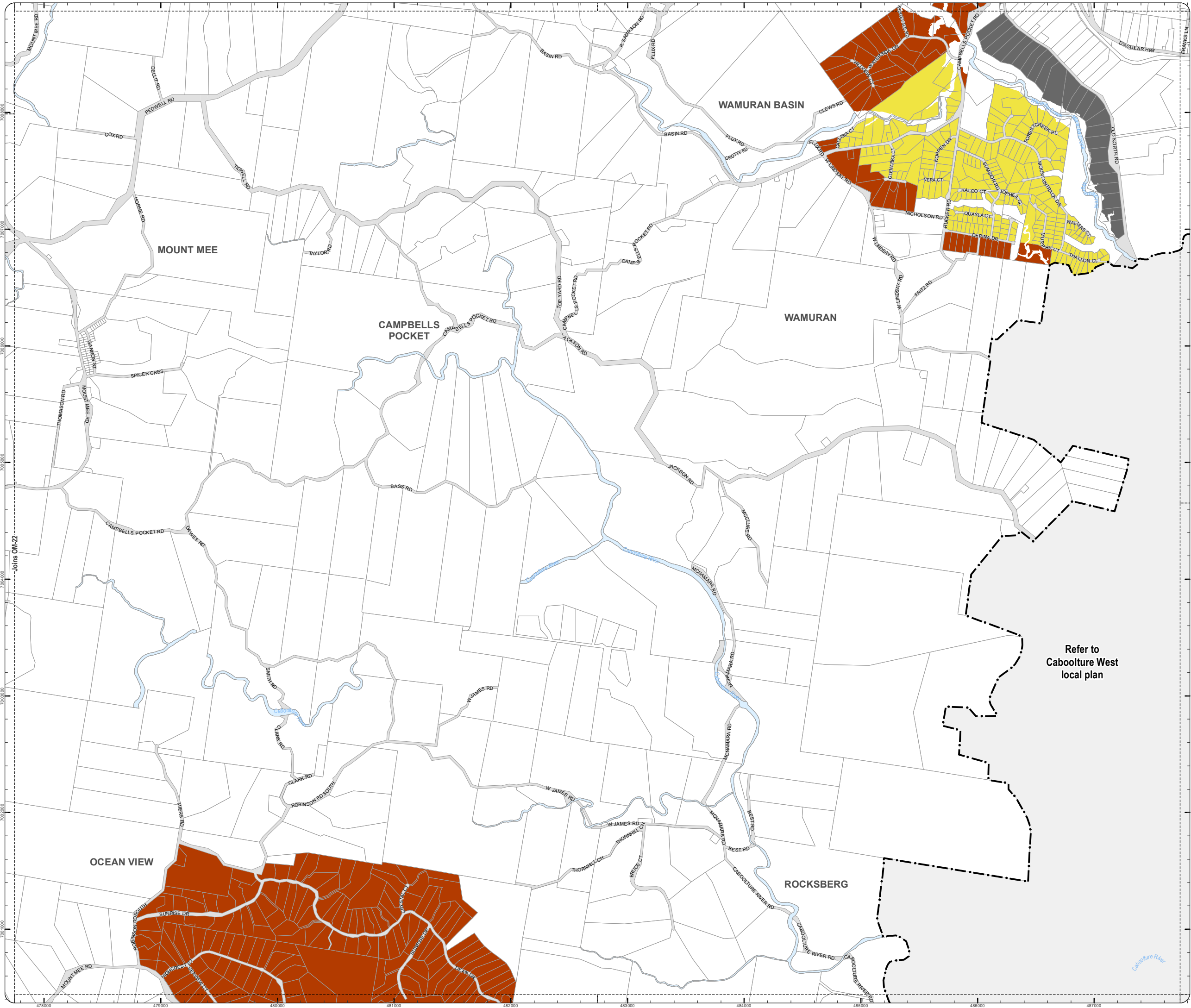
SCALE (A3): 1:30,000
DCDB Version: April 2016
Projection: Map Grid of Australia, Zone 56
Horizontal Datum: Geocentric Datum of Australia 1994

DISCLAIMER: Some of the information shown in this document has been provided to Council from external third parties. Council makes no representation and gives no warranty about the accuracy, reliability, completeness or suitability for any particular purpose of the information. Persons should not rely on the information shown in this document to make any decision with financial or legal implications and should instead rely on their own enquiries. To the full extent that it is able to do so in law, Council disclaims all liability (including liability in negligence) for all costs, losses and damages (including indirect and consequential costs, losses and damages) caused by or arising from anyone using or relying on the information shown in this document for any purpose whatsoever. © Copyright Moreton Bay Regional Council 2019

DCDB (Version April 2016) is reproduced with the permission of the State of Queensland









OM-23 RRLS
Overlay Map



Refer to
Caboolture West
local plan

PLANNING SCHEME
OVERLAY MAP - RURAL RESIDENTIAL
LOT SIZES

-  Property boundaries
-  Caboolture West Local Plan

- Minimum lot size**
-  3000 m2
 -  6000 m2
 -  2 ha
 -  No further reconfiguration

Please read the following notes about this map:
This overlay map only affects you if wish to subdivide your property in the Rural Residential zone.

This map shows the minimum lot size supported by the planning scheme if reconfiguration of a lot (subdivision) is proposed in the Rural residential zone.

Refer to Section 9.4.1.11 Reconfiguring a lot code – Rural Residential zone for requirements associated with this overlay map.

For further information regarding this overlay map, please refer to the Overlay information sheet and the Rural residential zone information sheet on Council's website (www.moretonbay.qld.gov.au/mbrplanningscheme) or contact council on 3205 0555.

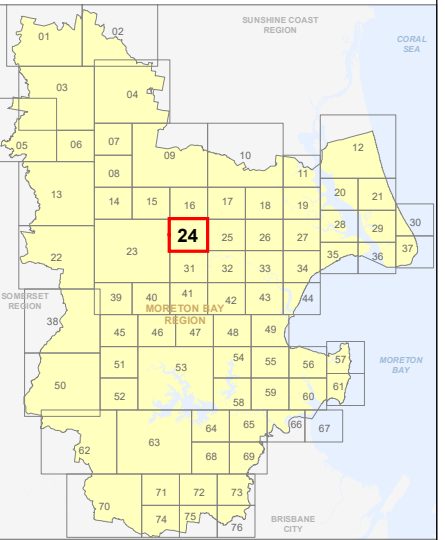
Effective 29 January 2020



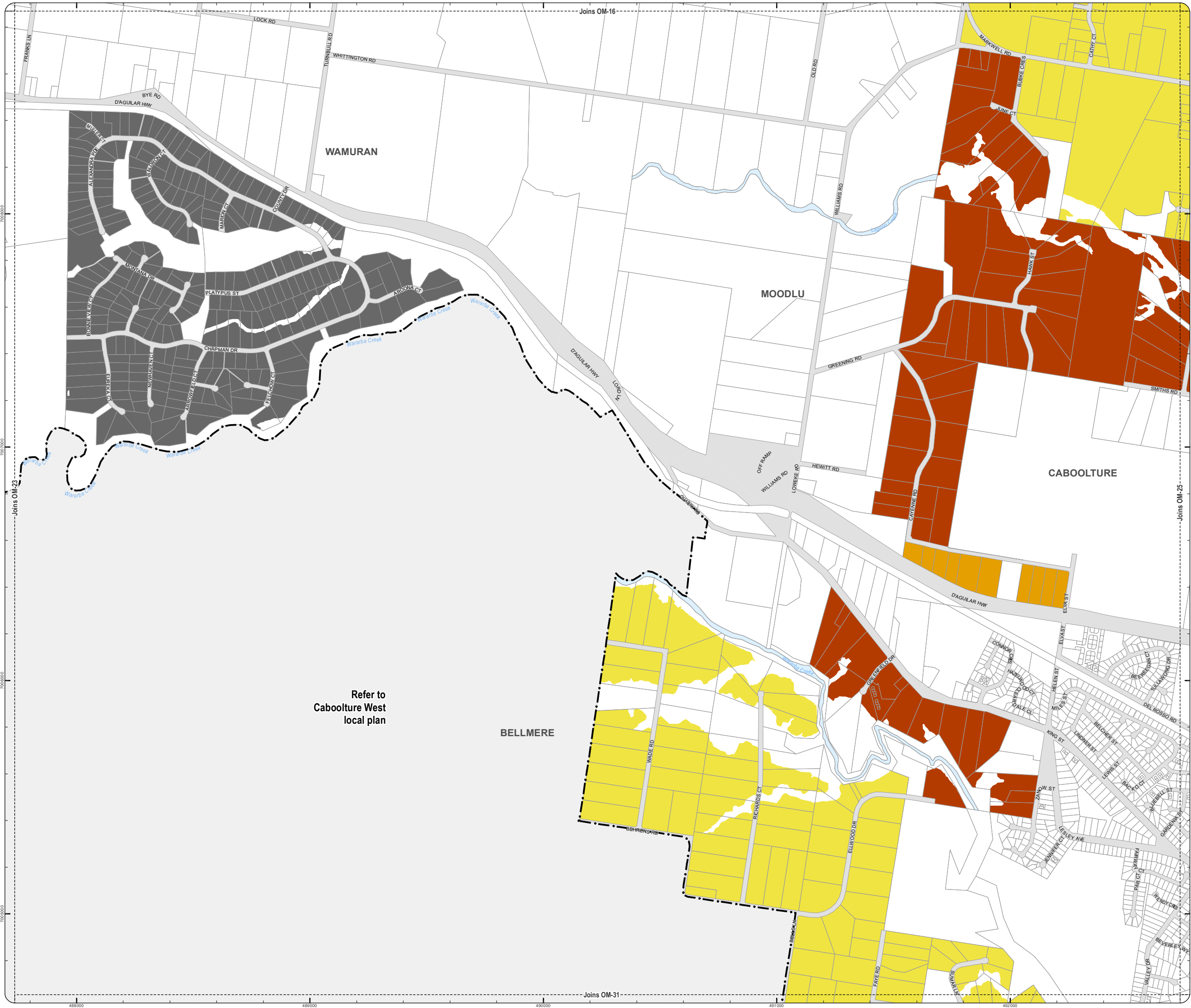
SCALE (A3): 1:15,000
DCDB Version: April 2016
Projection: Map Grid of Australia, Zone 56
Horizontal Datum: Geocentric Datum of Australia 1994

DISCLAIMER: Some of the information shown in this document has been provided to Council from external third parties. Council makes no representation and gives no warranty about the accuracy, reliability, completeness or suitability for any particular purpose of the information. Persons should not rely on the information shown in this document to make any decision with financial or legal implications and should instead rely on their own enquiries. To the full extent that it is able to do so in law, Council disclaims all liability (including liability in negligence) for all costs, losses and damages (including indirect and consequential costs, losses and damages) caused by or arising from anyone using or relying on the information shown in this document for any purpose whatsoever. © Copyright Moreton Bay Regional Council 2019

DCDB (Version April 2016) is reproduced with the permission of the State of Queensland



OM-24 RRLS
Overlay Map



Refer to
Caboolture West
local plan

BELLMERE

PLANNING SCHEME
OVERLAY MAP - RURAL RESIDENTIAL
LOT SIZES

Property boundaries

- Minimum lot size**
- 3000 m²
 - 6000 m²
 - 2 ha
 - No further reconfiguration

Please read the following notes about this map:

This overlay map only affects you if you wish to subdivide your property in the Rural Residential zone.

This map shows the minimum lot size supported by the planning scheme if reconfiguration of a lot (subdivision) is proposed in the Rural residential zone.

Refer to Section 9.4.1.11 Reconfiguring a lot code – Rural Residential zone for requirements associated with this overlay map.

For further information regarding this overlay map, please refer to the Overlay information sheet and the Rural residential zone information sheet on Council's website (www.moretonbay.qld.gov.au/mbrplanningscheme) or contact council on 3205 0555.

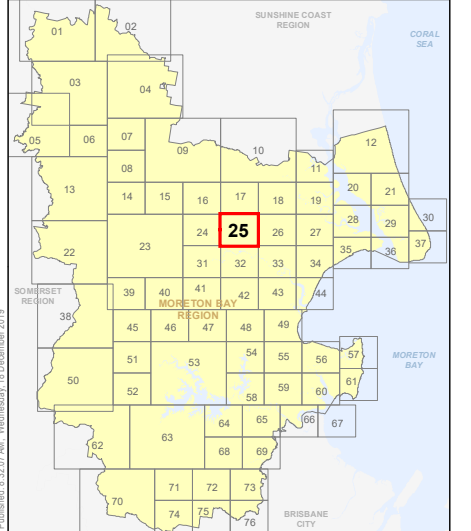
Effective 29 January 2020

0 200 400 600 Metres

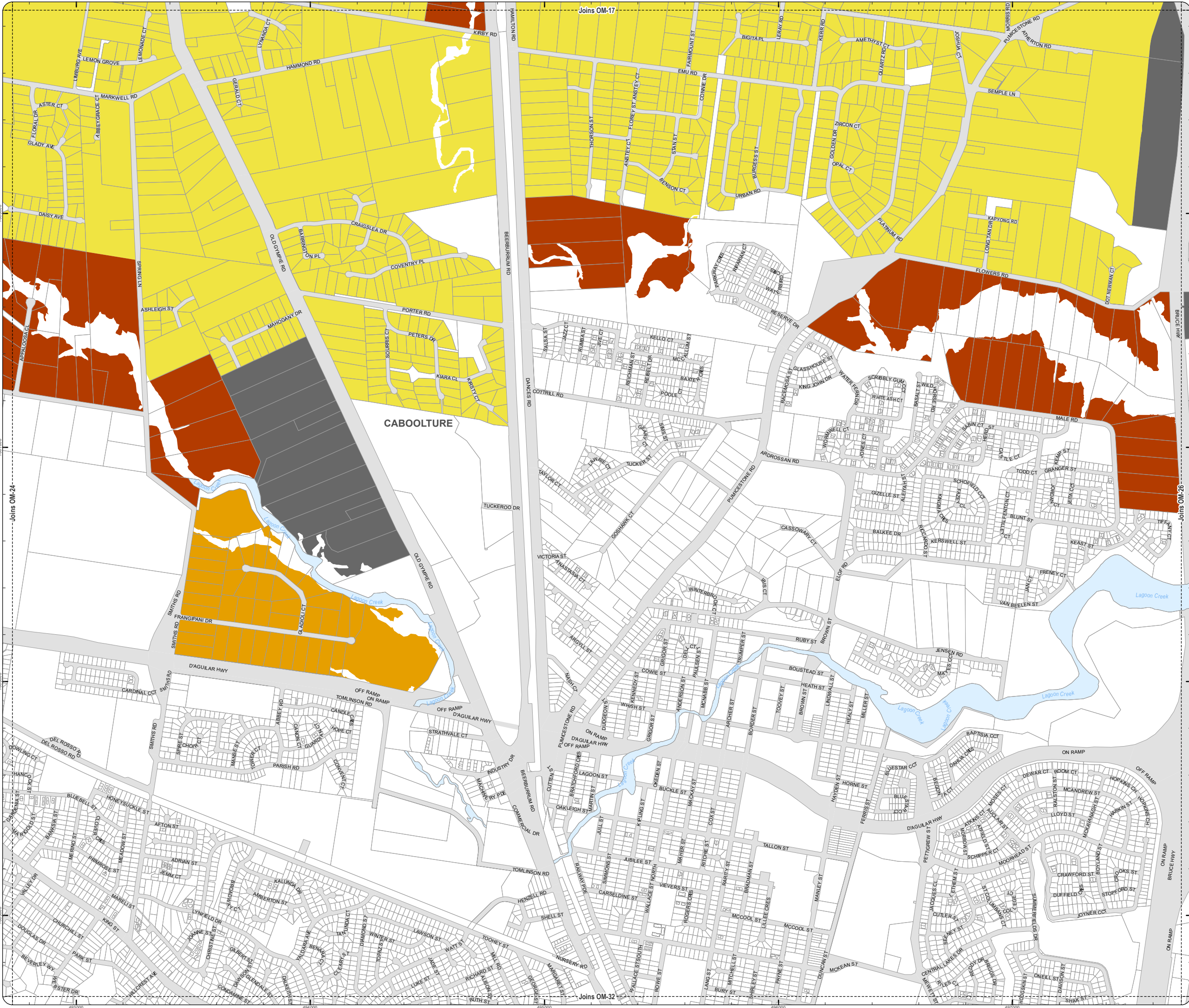
SCALE (A3): 1:15,000
DCDB Version: April 2016
Projection: Map Grid of Australia, Zone 56
Horizontal Datum: Geocentric Datum of Australia 1994

DISCLAIMER: Some of the information shown in this document has been provided to Council from external third parties. Council makes no representation and gives no warranty about the accuracy, reliability, completeness or suitability for any particular purpose of the information. Persons should not rely on the information shown in this document to make any decision with financial or legal implications and should instead rely on their own enquiries. To the full extent that it is able to do so in law, Council disclaims all liability (including liability in negligence) for all costs, losses and damages (including indirect and consequential costs, losses and damages) caused by or arising from anyone using or relying on the information shown in this document for any purpose whatsoever. © Copyright Moreton Bay Regional Council 2019

DCDB (Version April 2016) is reproduced with the permission of the State of Queensland



OM-25 RRLS
Overlay Map



PLANNING SCHEME
OVERLAY MAP - RURAL RESIDENTIAL
LOT SIZES

Property boundaries

- Minimum lot size**
- 3000 m²
 - 6000 m²
 - 2 ha
 - No further reconfiguration

Please read the following notes about this map:

This overlay map only affects you if wish to subdivide your property in the Rural Residential zone.

This map shows the minimum lot size supported by the planning scheme if reconfiguration of a lot (subdivision) is proposed in the Rural residential zone.

Refer to Section 9.4.1.11 Reconfiguring a lot code – Rural Residential zone for requirements associated with this overlay map.

For further information regarding this overlay map, please refer to the Overlay information sheet and the Rural residential zone information sheet on Council's website (www.moretonbay.qld.gov.au/mbrclplanningscheme) or contact council on 3205 0555.

Effective 29 January 2020

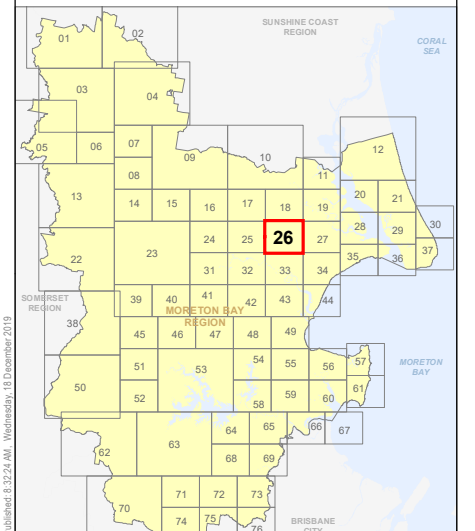


SCALE (A3): 1:15,000

DCDB Version: April 2016
Projection: Map Grid of Australia, Zone 56
Horizontal Datum: Geocentric Datum of Australia 1994

DISCLAIMER: Some of the information shown in this document has been provided to Council from external third parties. Council makes no representation and gives no warranty about the accuracy, reliability, completeness or suitability for any particular purpose of the information. Persons should not rely on the information shown in this document to make any decision with financial or legal implications and should instead rely on their own enquiries. To the full extent that it is able to do so in law, Council disclaims all liability (including liability in negligence) for all costs, losses and damages (including indirect and consequential costs, losses and damages) caused by or arising from anyone using or relying on the information shown in this document for any purpose whatsoever.
© Copyright Moreton Bay Regional Council 2019

DCDB (Version April 2016) is reproduced with the permission of the State of Queensland



OM-26 RRLS
Overlay Map



**PLANNING SCHEME
OVERLAY MAP - RURAL RESIDENTIAL
LOT SIZES**

Property boundaries

- Minimum lot size**
- 3000 m2
 - 6000 m2
 - 2 ha
 - No further reconfiguration

Please read the following notes about this map:

This overlay map only affects you if wish to subdivide your property in the Rural Residential zone.

This map shows the minimum lot size supported by the planning scheme if reconfiguration of a lot (subdivision) is proposed in the Rural residential zone.

Refer to Section 9.4.1.11 Reconfiguring a lot code – Rural Residential zone for requirements associated with this overlay map.

For further information regarding this overlay map, please refer to the Overlay information sheet and the Rural residential zone information sheet on Council's website (www.moretonbay.qld.gov.au/mbrclplanningcheme) or contact council on 3205 0555.

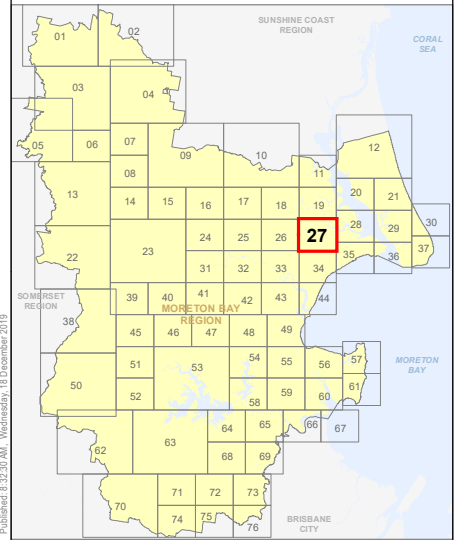
Effective 29 January 2020



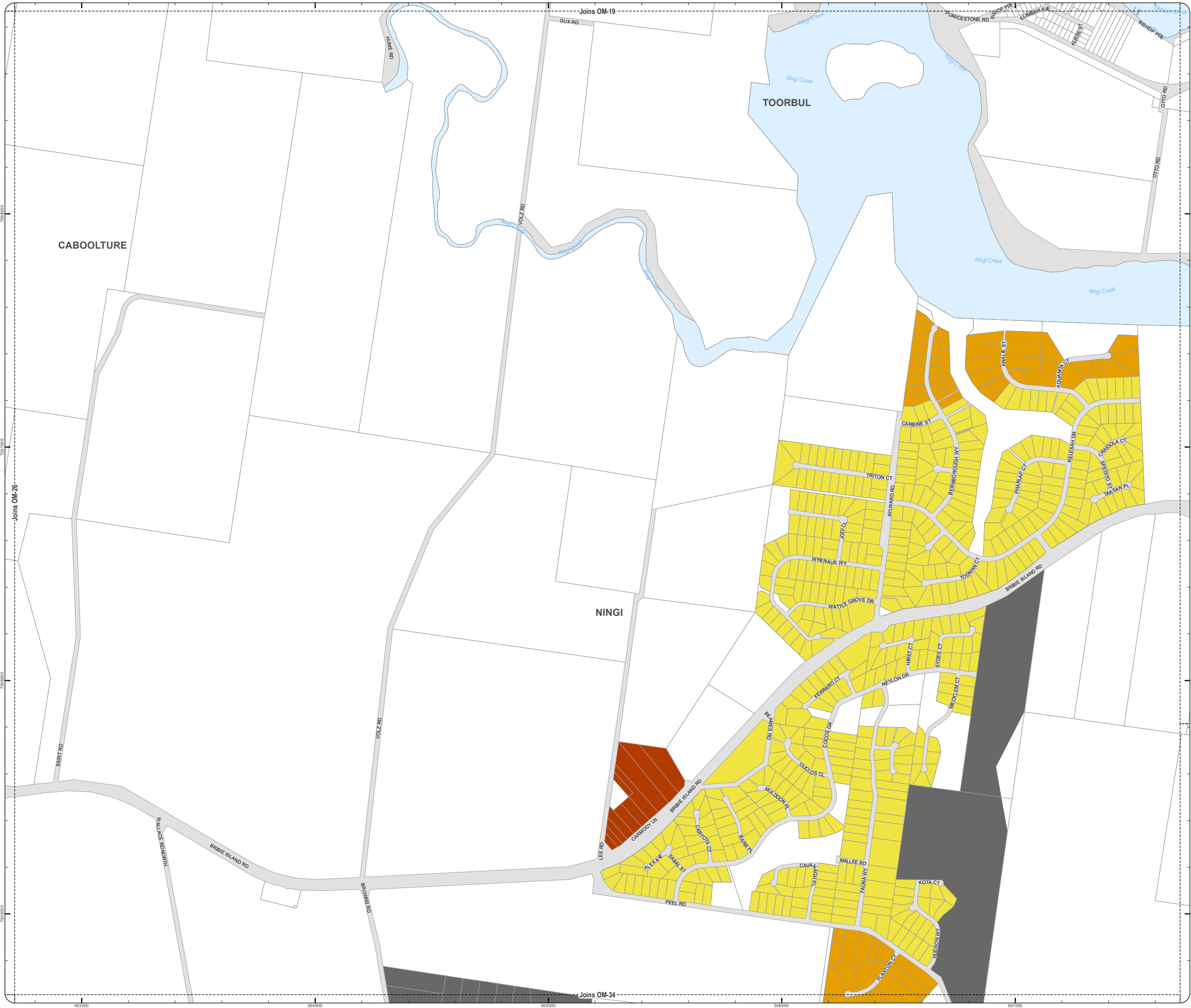
SCALE (A3): 1:15,000
 DCDB Version: April 2016
 Projection: Map Grid of Australia, Zone 56
 Horizontal Datum: Geocentric Datum of Australia 1994

DISCLAIMER: Some of the information shown in this document has been provided to Council from external third parties. Council makes no representation and gives no warranty about the accuracy, reliability, completeness or suitability for any particular purpose of the information. Persons should not rely on the information shown in this document to make any decision with financial or legal implications and should instead rely on their own enquiries. To the full extent that it is able to do so in law, Council disclaims all liability (including liability in negligence) for all costs, losses and damages (including indirect and consequential costs, losses and damages) caused by or arising from anyone using or relying on the information shown in this document for any purpose whatsoever. © Copyright Moreton Bay Regional Council 2019

DCDB (Version April 2016) is reproduced with the permission of the State of Queensland



**OM-27 RRLS
Overlay Map**



PLANNING SCHEME
OVERLAY MAP - RURAL RESIDENTIAL
LOT SIZES

Property boundaries

- Minimum lot size**
- 3000 m2
 - 6000 m2
 - 2 ha
 - No further reconfiguration

Please read the following notes about this map:

This overlay map only affects you if wish to subdivide your property in the Rural Residential zone.

This map shows the minimum lot size supported by the planning scheme if reconfiguration of a lot (subdivision) is proposed in the Rural residential zone.

Refer to Section 9.4.1.11 Reconfiguring a lot code – Rural Residential zone for requirements associated with this overlay map.

For further information regarding this overlay map, please refer to the Overlay information sheet and the Rural residential zone information sheet on Council's website (www.moretonbay.qld.gov.au/mbrplanningscheme) or contact council on 3205 0555.

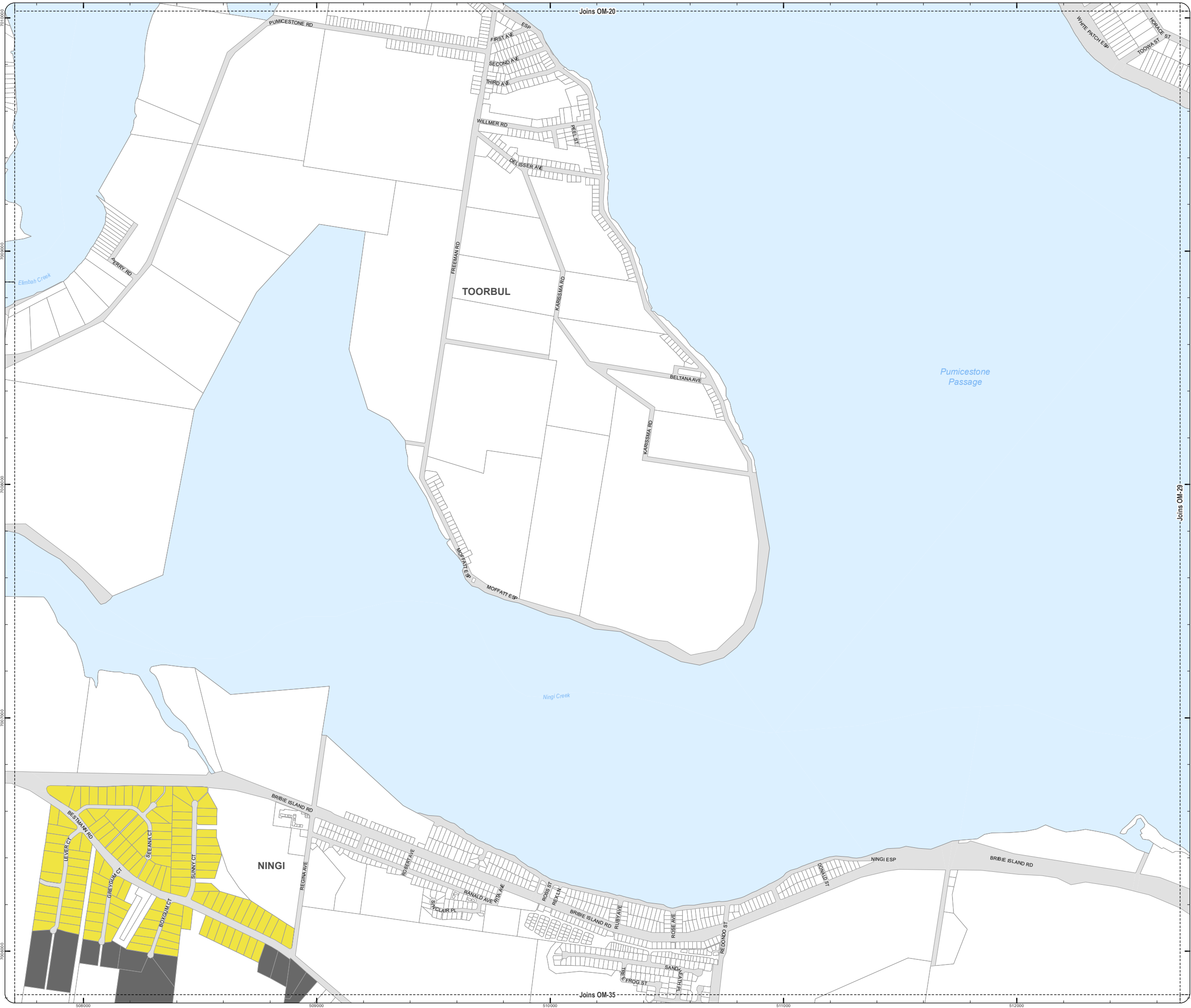
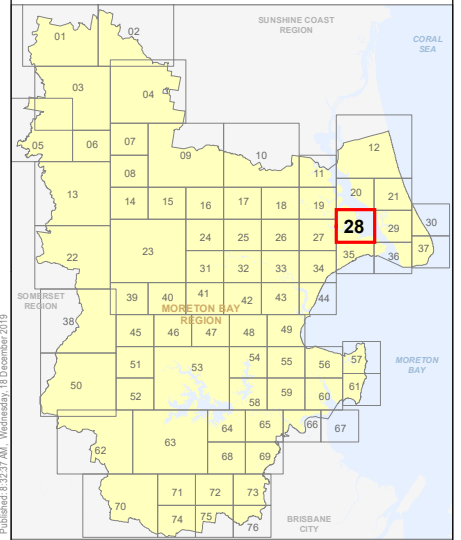
Effective 29 January 2020



SCALE (A3): 1:15,000
DCDB Version: April 2016
Projection: Map Grid of Australia, Zone 56
Horizontal Datum: Geocentric Datum of Australia 1994

DISCLAIMER: Some of the information shown in this document has been provided to Council from external third parties. Council makes no representation and gives no warranty about the accuracy, reliability, completeness or suitability for any particular purpose of the information. Persons should not rely on the information shown in this document to make any decision with financial or legal implications and should instead rely on their own enquiries. To the full extent that it is able to do so in law, Council disclaims all liability (including liability in negligence) for all costs, losses and damages (including indirect and consequential costs, losses and damages) caused by or arising from anyone using or relying on the information shown in this document for any purpose whatsoever. © Copyright Moreton Bay Regional Council 2019

DCDB (Version April 2016) is reproduced with the permission of the State of Queensland



PLANNING SCHEME
OVERLAY MAP - RURAL RESIDENTIAL
LOT SIZES

Property boundaries

- Minimum lot size**
- 3000 m2
 - 6000 m2
 - 2 ha
 - No further reconfiguration

Please read the following notes about this map:

This overlay map only affects you if wish to subdivide your property in the Rural Residential zone.

This map shows the minimum lot size supported by the planning scheme if reconfiguration of a lot (subdivision) is proposed in the Rural residential zone.

Refer to Section 9.4.1.11 Reconfiguring a lot code – Rural Residential zone for requirements associated with this overlay map.

For further information regarding this overlay map, please refer to the Overlay information sheet and the Rural residential zone information sheet on Council's website (www.moretonbay.qld.gov.au/mbrclplanningscheme) or contact council on 3205 0555.

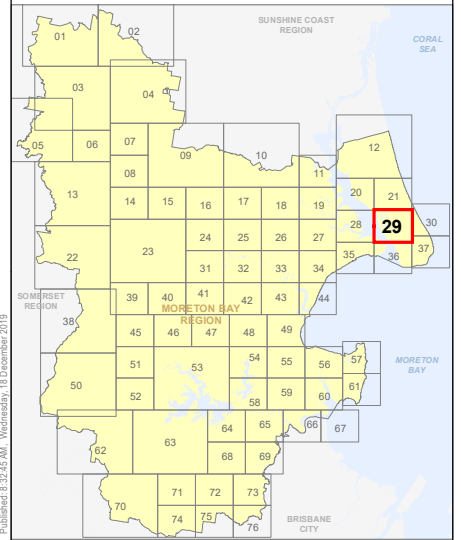
Effective 29 January 2020



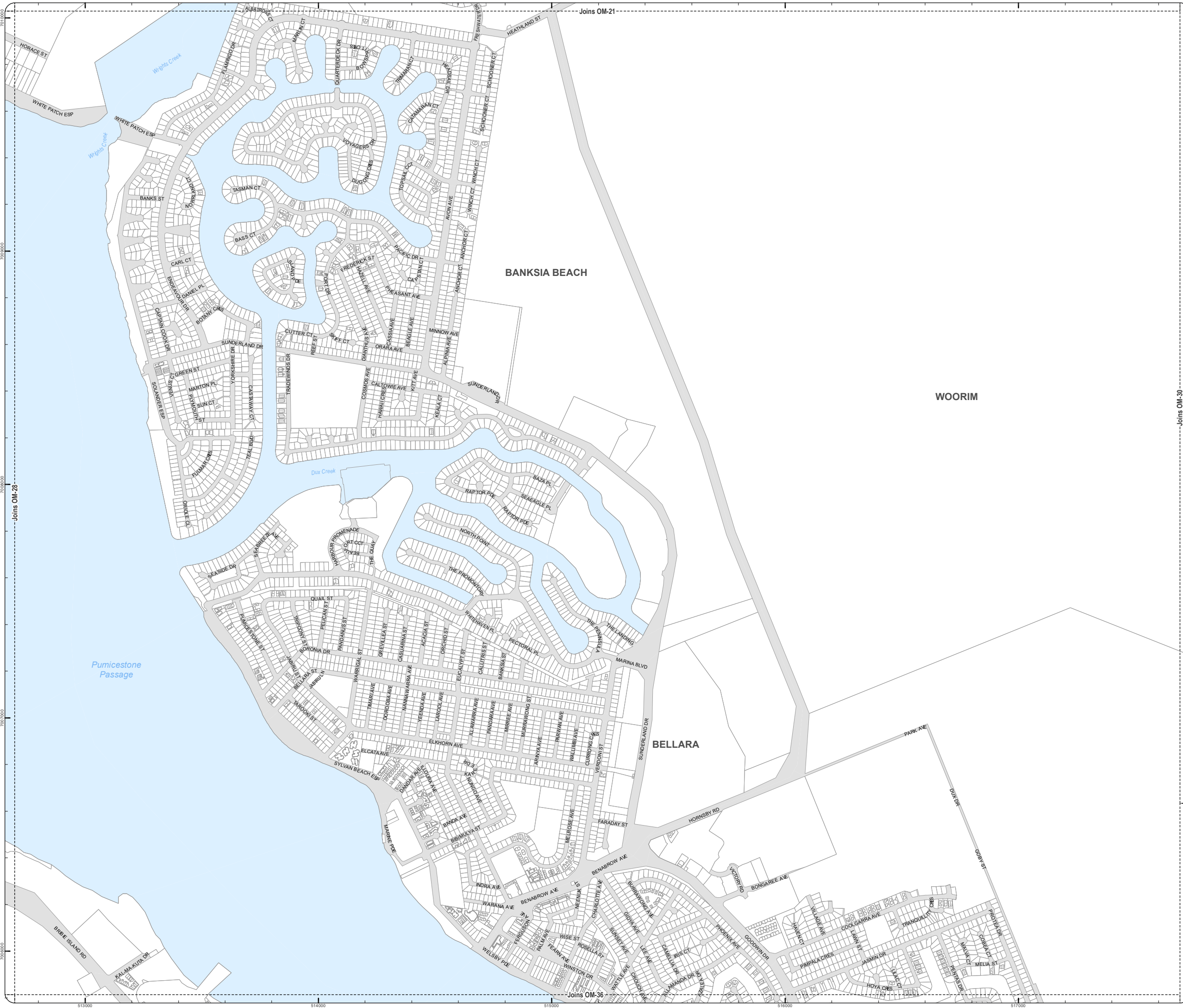
SCALE (A3): 1:15,000
DCDB Version: April 2016
Projection: Map Grid of Australia, Zone 56
Horizontal Datum: Geocentric Datum of Australia 1994

DISCLAIMER: Some of the information shown in this document has been provided to Council from external third parties. Council makes no representation and gives no warranty about the accuracy, reliability, completeness or suitability for any particular purpose of the information. Persons should not rely on the information shown in this document to make any decision with financial or legal implications and should instead rely on their own enquiries. To the full extent that it is able to do so in law, Council disclaims all liability (including liability in negligence) for all costs, losses and damages (including indirect and consequential costs, losses and damages) caused by or arising from anyone using or relying on the information shown in this document for any purpose whatsoever. © Copyright Moreton Bay Regional Council 2019


DCDB (Version April 2016) is reproduced with the permission of the State of Queensland







OM-29 RRLS
Overlay Map



PLANNING SCHEME
OVERLAY MAP - RURAL RESIDENTIAL
LOT SIZES

 Property boundaries

- Minimum lot size**
-  3000 m2
 -  6000 m2
 -  2 ha
 -  No further reconfiguration

Please read the following notes about this map:

This overlay map only affects you if wish to subdivide your property in the Rural Residential zone.

This map shows the minimum lot size supported by the planning scheme if reconfiguration of a lot (subdivision) is proposed in the Rural residential zone.

Refer to Section 9.4.1.11 Reconfiguring a lot code – Rural Residential zone for requirements associated with this overlay map.

For further information regarding this overlay map, please refer to the Overlay information sheet and the Rural residential zone information sheet on Council's website (www.moretonbay.qld.gov.au/mbrplanningscheme) or contact council on 3205 0555.

Effective 29 January 2020

0 200 400 600 Metres

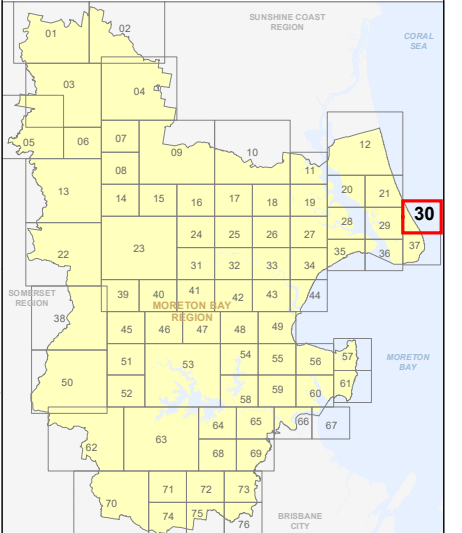
SCALE (A3): 1:15,000

N

DCDB Version: April 2016
 Projection: Map Grid of Australia, Zone 56
 Horizontal Datum: Geocentric Datum of Australia 1994

DISCLAIMER: Some of the information shown in this document has been provided to Council from external third parties. Council makes no representation and gives no warranty about the accuracy, reliability, completeness or suitability for any particular purpose of the information. Persons should not rely on the information shown in this document to make any decision with financial or legal implications and should instead rely on their own enquiries. To the full extent that it is able to do so in law, Council disclaims all liability (including liability in negligence) for all costs, losses and damages (including indirect and consequential costs, losses and damages) caused by or arising from anyone using or relying on the information shown in this document for any purpose whatsoever. © Copyright Moreton Bay Regional Council 2019

DCDB (Version April 2016) is reproduced with the permission of the State of Queensland



OM-30 RRLS
Overlay Map



PLANNING SCHEME
OVERLAY MAP - RURAL RESIDENTIAL
LOT SIZES

- Property boundaries
- Caboolture West Local Plan

- Minimum lot size**
- 3000 m2
 - 6000 m2
 - 2 ha
 - No further reconfiguration

Please read the following notes about this map:
This overlay map only affects you if wish to subdivide your property in the Rural Residential zone.

This map shows the minimum lot size supported by the planning scheme if reconfiguration of a lot (subdivision) is proposed in the Rural residential zone.

Refer to Section 9.4.1.11 Reconfiguring a lot code – Rural Residential zone for requirements associated with this overlay map.

For further information regarding this overlay map, please refer to the Overlay information sheet and the Rural residential zone information sheet on Council's website (www.moretonbay.qld.gov.au/mbrplanningscheme) or contact council on 3205 0555.

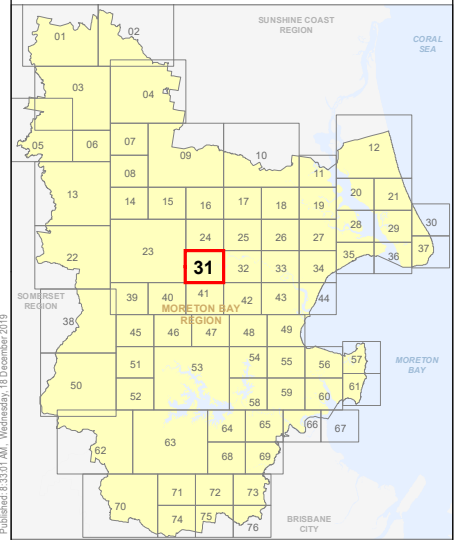
Effective 29 January 2020



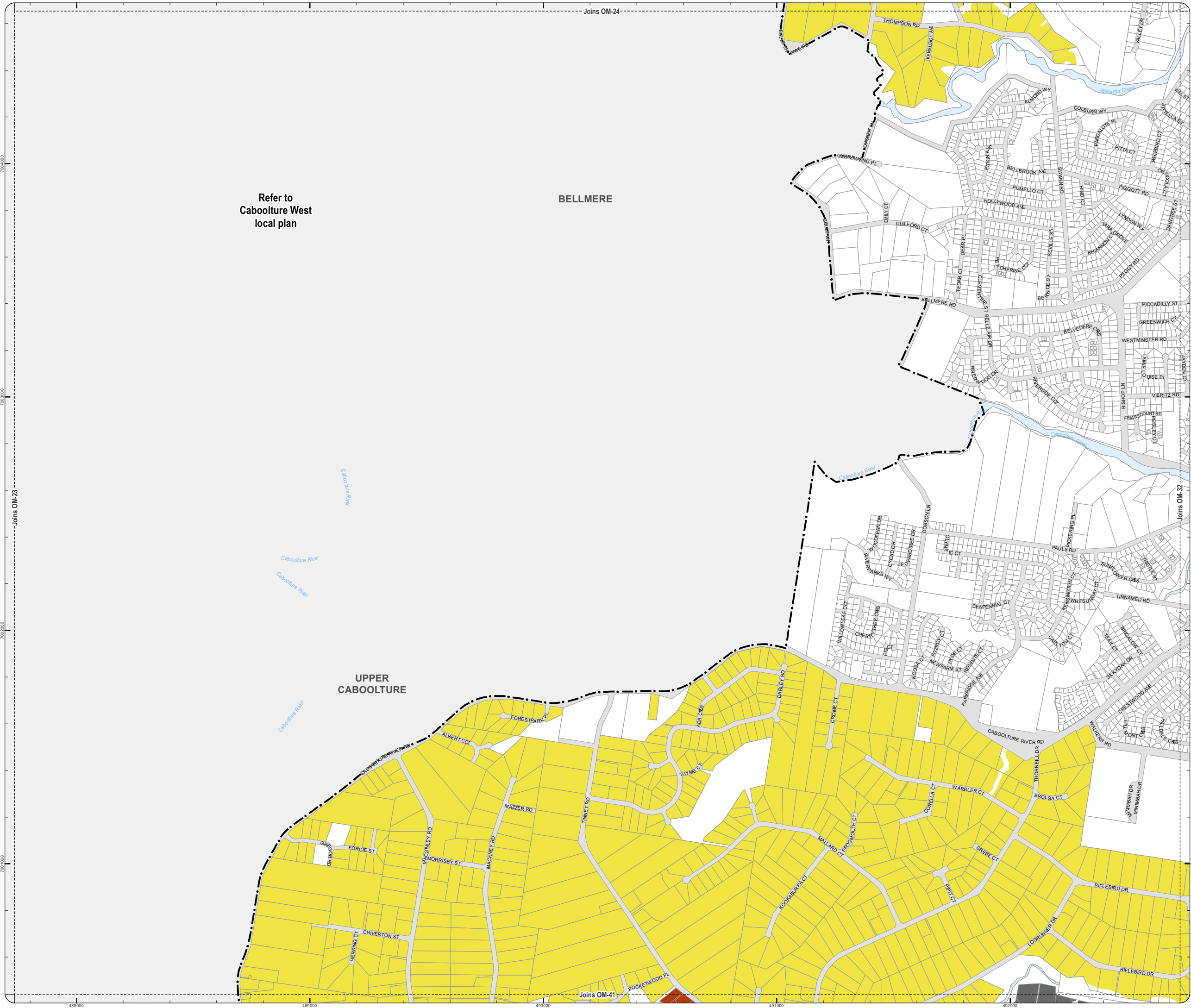
SCALE (A3): 1:15,000
DCDB Version: April 2016
Projection: Map Grid of Australia, Zone 56
Horizontal Datum: Geocentric Datum of Australia 1994

DISCLAIMER: Some of the information shown in this document has been provided to Council from external third parties. Council makes no representation and gives no warranty about the accuracy, reliability, completeness or suitability for any particular purpose of the information. Persons should not rely on the information shown in this document to make any decision with financial or legal implications and should instead rely on their own enquiries. To the full extent that it is able to do so in law, Council disclaims all liability (including liability in negligence) for all costs, losses and damages (including indirect and consequential costs, losses and damages) caused by or arising from anyone using or relying on the information shown in this document for any purpose whatsoever. © Copyright Moreton Bay Regional Council 2019

DCDB (Version April 2016) is reproduced with the permission of the State of Queensland



OM-31 RRLS
Overlay Map



Refer to
Caboolture West
local plan

BELLMERE

UPPER
CABOOLTURE

**PLANNING SCHEME
OVERLAY MAP - RURAL RESIDENTIAL
LOT SIZES**

Property boundaries

- Minimum lot size**
- 3000 m²
 - 6000 m²
 - 2 ha
 - No further reconfiguration

Please read the following notes about this map:

This overlay map only affects you if you wish to subdivide your property in the Rural Residential zone.

This map shows the minimum lot size supported by the planning scheme if reconfiguration of a lot (subdivision) is proposed in the Rural residential zone.

Refer to Section 9.4.1.11 Reconfiguring a lot code – Rural Residential zone for requirements associated with this overlay map.

For further information regarding this overlay map, please refer to the Overlay information sheet and the Rural residential zone information sheet on Council's website (www.moretonbay.qld.gov.au/mbrplanningcheme) or contact council on 3205 0555.

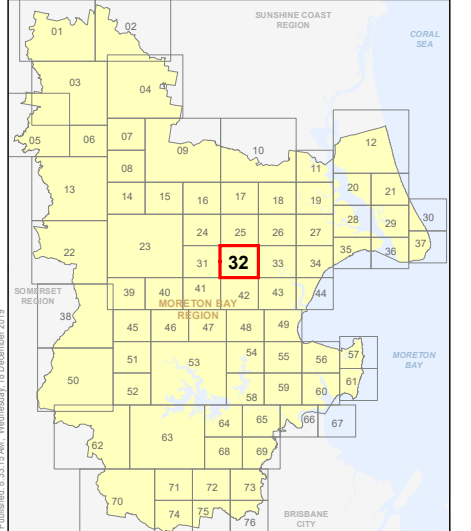
Effective 29 January 2020

0 200 400 600 Metres

SCALE (A3): 1:15,000
DCDB Version: April 2016
Projection: Map Grid of Australia, Zone 56
Horizontal Datum: Geocentric Datum of Australia 1994

DISCLAIMER: Some of the information shown in this document has been provided to Council from external third parties. Council makes no representation and gives no warranty about the accuracy, reliability, completeness or suitability for any particular purpose of the information. Persons should not rely on the information shown in this document to make any decisions with financial or legal implications and should instead rely on their own enquiries. To the full extent that it is able to do so in law, Council disclaims all liability (including liability in negligence) for all costs, losses and damages (including indirect and consequential costs, losses and damages) caused by or arising from anyone using or relying on the information shown in this document for any purpose whatsoever. © Copyright Moreton Bay Regional Council 2019

DCDB (Version April 2016) is reproduced with the permission of the State of Queensland



**OM-32 RRLS
Overlay Map**



**PLANNING SCHEME
OVERLAY MAP - RURAL RESIDENTIAL
LOT SIZES**

Property boundaries

- Minimum lot size**
- 3000 m²
 - 6000 m²
 - 2 ha
 - No further reconfiguration

Please read the following notes about this map:

This overlay map only affects you if wish to subdivide your property in the Rural Residential zone.

This map shows the minimum lot size supported by the planning scheme if reconfiguration of a lot (subdivision) is proposed in the Rural residential zone.

Refer to Section 9.4.1.11 Reconfiguring a lot code – Rural Residential zone for requirements associated with this overlay map.

For further information regarding this overlay map, please refer to the Overlay information sheet and the Rural residential zone information sheet on Council's website (www.moretonbay.qld.gov.au/mbrclplanningscheme) or contact council on 3205 0555.

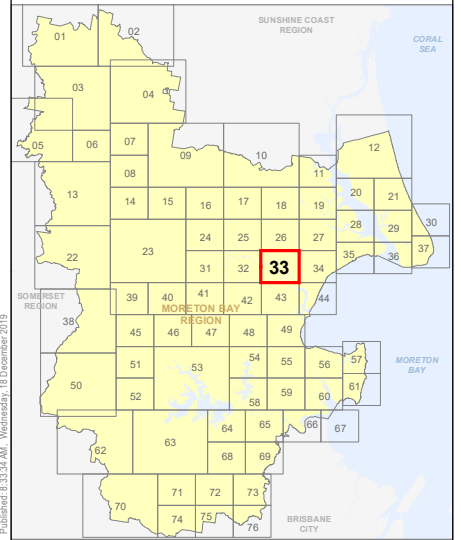
Effective 29 January 2020



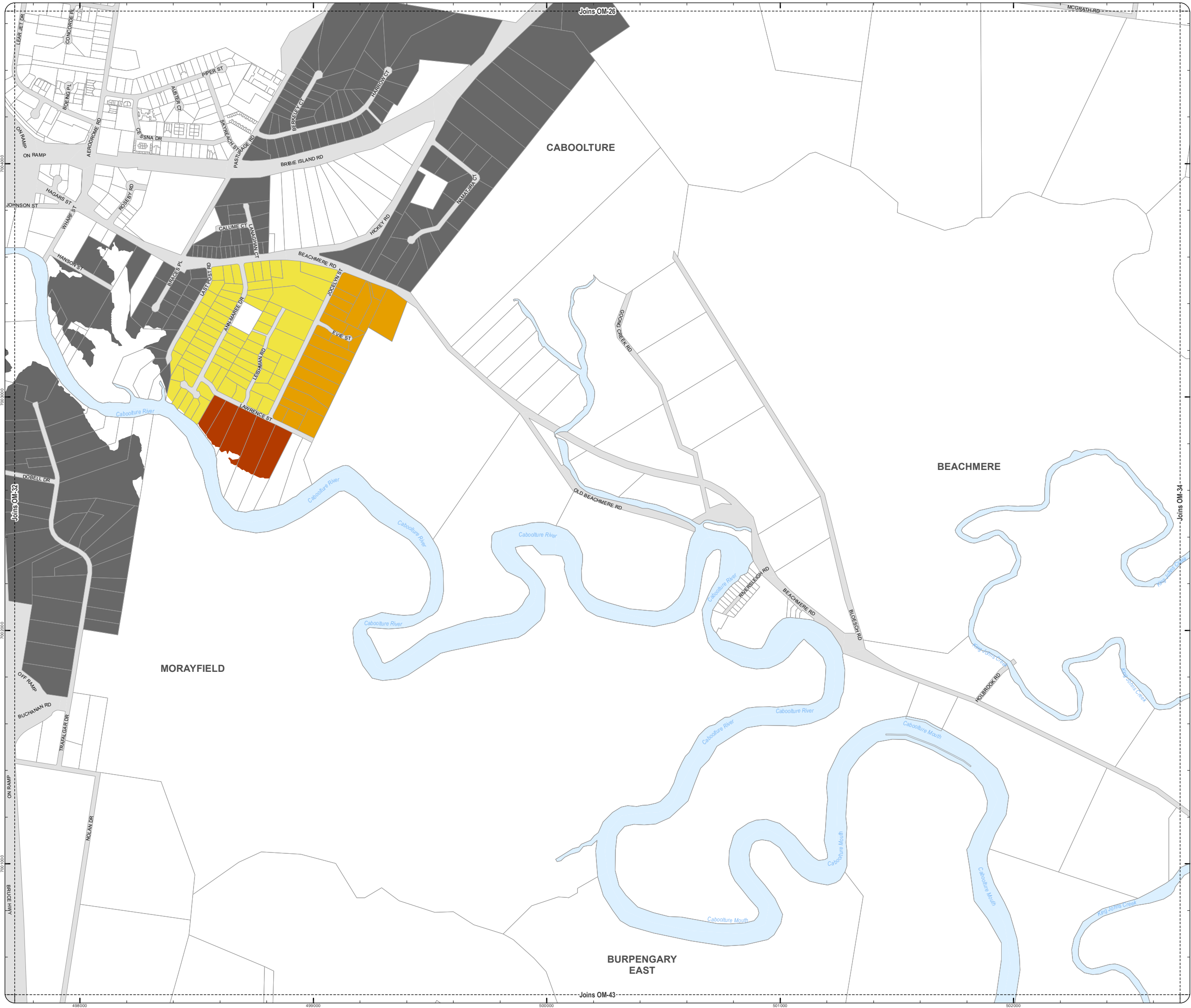
SCALE (A3): 1:15,000
 DCDB Version: April 2016
 Projection: Map Grid of Australia, Zone 56
 Horizontal Datum: Geocentric Datum of Australia 1994

DISCLAIMER: Some of the information shown in this document has been provided to Council from external third parties. Council makes no representation and gives no warranty about the accuracy, reliability, completeness or suitability for any particular purpose of the information. Persons should not rely on the information shown in this document to make any decision with financial or legal implications and should instead rely on their own enquiries. To the full extent that it is able to do so in law, Council disclaims all liability (including liability in negligence) for all costs, losses and damages (including indirect and consequential costs, losses and damages) caused by or arising from anyone using or relying on the information shown in this document for any purpose whatsoever. © Copyright Moreton Bay Regional Council 2019

DCDB (Version April 2016) is reproduced with the permission of the State of Queensland



**OM-33 RRLS
Overlay Map**



**PLANNING SCHEME
OVERLAY MAP - RURAL RESIDENTIAL
LOT SIZES**

Property boundaries

- Minimum lot size**
- 3000 m2
 - 6000 m2
 - 2 ha
 - No further reconfiguration

Please read the following notes about this map:

This overlay map only affects you if wish to subdivide your property in the Rural Residential zone.

This map shows the minimum lot size supported by the planning scheme if reconfiguration of a lot (subdivision) is proposed in the Rural residential zone.

Refer to Section 9.4.1.11 Reconfiguring a lot code – Rural Residential zone for requirements associated with this overlay map.

For further information regarding this overlay map, please refer to the Overlay information sheet and the Rural residential zone information sheet on Council's website (www.moretonbay.qld.gov.au/mbrplanningscheme) or contact council on 3205 0555.

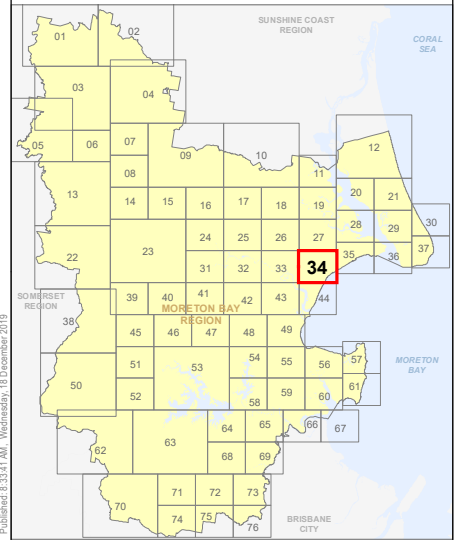
Effective 29 January 2020



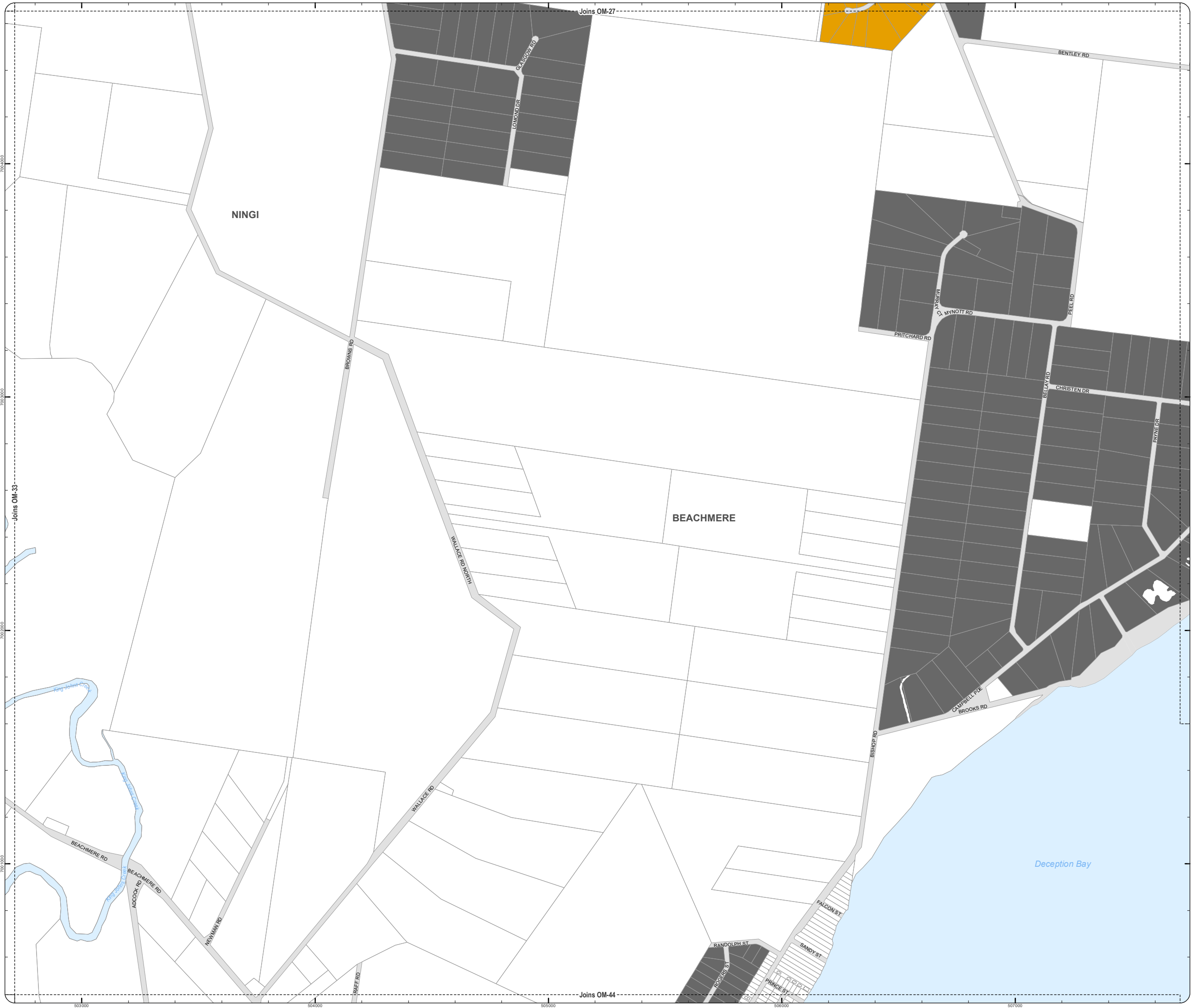
SCALE (A3): 1:15,000
 DCDB Version: April 2016
 Projection: Map Grid of Australia, Zone 56
 Horizontal Datum: Geocentric Datum of Australia 1994

DISCLAIMER: Some of the information shown in this document has been provided to Council from external third parties. Council makes no representation and gives no warranty about the accuracy, reliability, completeness or suitability for any particular purpose of the information. Persons should not rely on the information shown in this document to make any decision with financial or legal implications and should instead rely on their own enquiries. To the full extent that it is able to do so in law, Council disclaims all liability (including liability in negligence) for all costs, losses and damages (including indirect and consequential costs, losses and damages) caused by or arising from anyone using or relying on the information shown in this document for any purpose whatsoever.
 © Copyright Moreton Bay Regional Council 2019

DCDB (Version April 2016) is reproduced with the permission of the State of Queensland



**OM-34 RRLS
Overlay Map**



**PLANNING SCHEME
OVERLAY MAP - RURAL RESIDENTIAL
LOT SIZES**

Property boundaries

- Minimum lot size**
- 3000 m2
 - 6000 m2
 - 2 ha
 - No further reconfiguration

Please read the following notes about this map:

This overlay map only affects you if you wish to subdivide your property in the Rural Residential zone.

This map shows the minimum lot size supported by the planning scheme if reconfiguration of a lot (subdivision) is proposed in the Rural residential zone.

Refer to Section 9.4.1.11 Reconfiguring a lot code – Rural Residential zone for requirements associated with this overlay map.

For further information regarding this overlay map, please refer to the Overlay information sheet and the Rural residential zone information sheet on Council's website (www.moretonbay.qld.gov.au/mbrclplanningscheme) or contact council on 3205 0555.

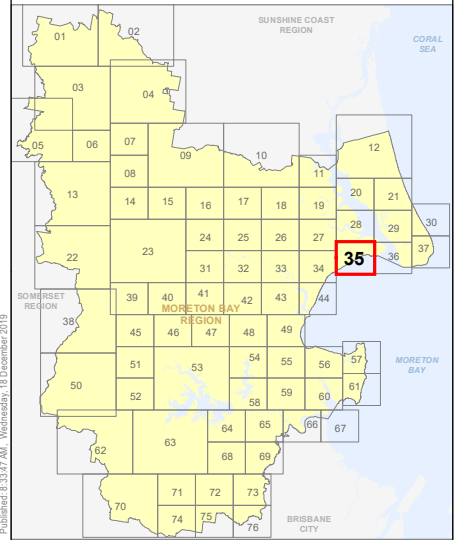
Effective 29 January 2020



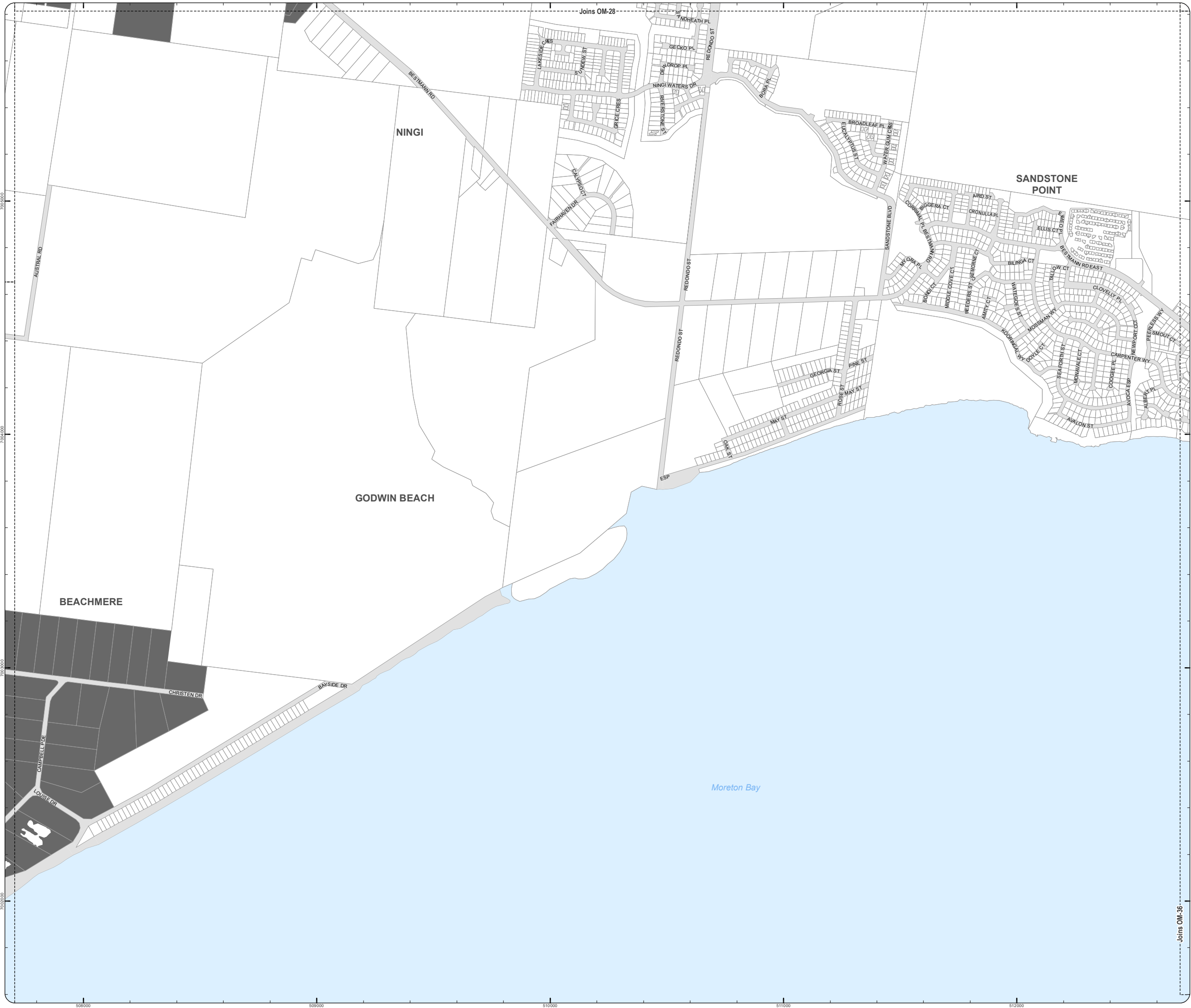
SCALE (A3): 1:15,000
 DCDB Version: April 2016
 Projection: Map Grid of Australia, Zone 56
 Horizontal Datum: Geocentric Datum of Australia 1994

DISCLAIMER: Some of the information shown in this document has been provided to Council from external third parties. Council makes no representation and gives no warranty about the accuracy, reliability, completeness or suitability for any particular purpose of the information. Persons should not rely on the information shown in this document to make any decision with financial or legal implications and should instead rely on their own enquiries. To the full extent that it is able to do so in law, Council disclaims all liability (including liability in negligence) for all costs, losses and damages (including indirect and consequential costs, losses and damages) caused by or arising from anyone using or relying on the information shown in this document for any purpose whatsoever. © Copyright Moreton Bay Regional Council 2019

DCDB (Version April 2016) is reproduced with the permission of the State of Queensland



**OM-35 RRLS
Overlay Map**



PLANNING SCHEME
OVERLAY MAP - RURAL RESIDENTIAL
LOT SIZES

Property boundaries

- Minimum lot size**
- 3000 m2
 - 6000 m2
 - 2 ha
 - No further reconfiguration

Please read the following notes about this map:

This overlay map only affects you if wish to subdivide your property in the Rural Residential zone.

This map shows the minimum lot size supported by the planning scheme if reconfiguration of a lot (subdivision) is proposed in the Rural residential zone.

Refer to Section 9.4.1.11 Reconfiguring a lot code – Rural Residential zone for requirements associated with this overlay map.

For further information regarding this overlay map, please refer to the Overlay information sheet and the Rural residential zone information sheet on Council's website (www.moretonbay.qld.gov.au/mbrclplanningcheme) or contact council on 3205 0555.

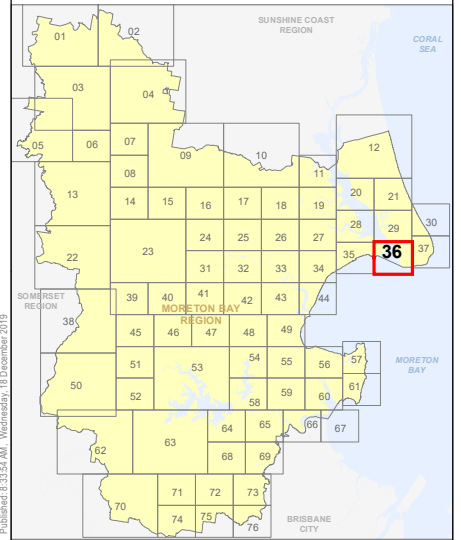
Effective 29 January 2020



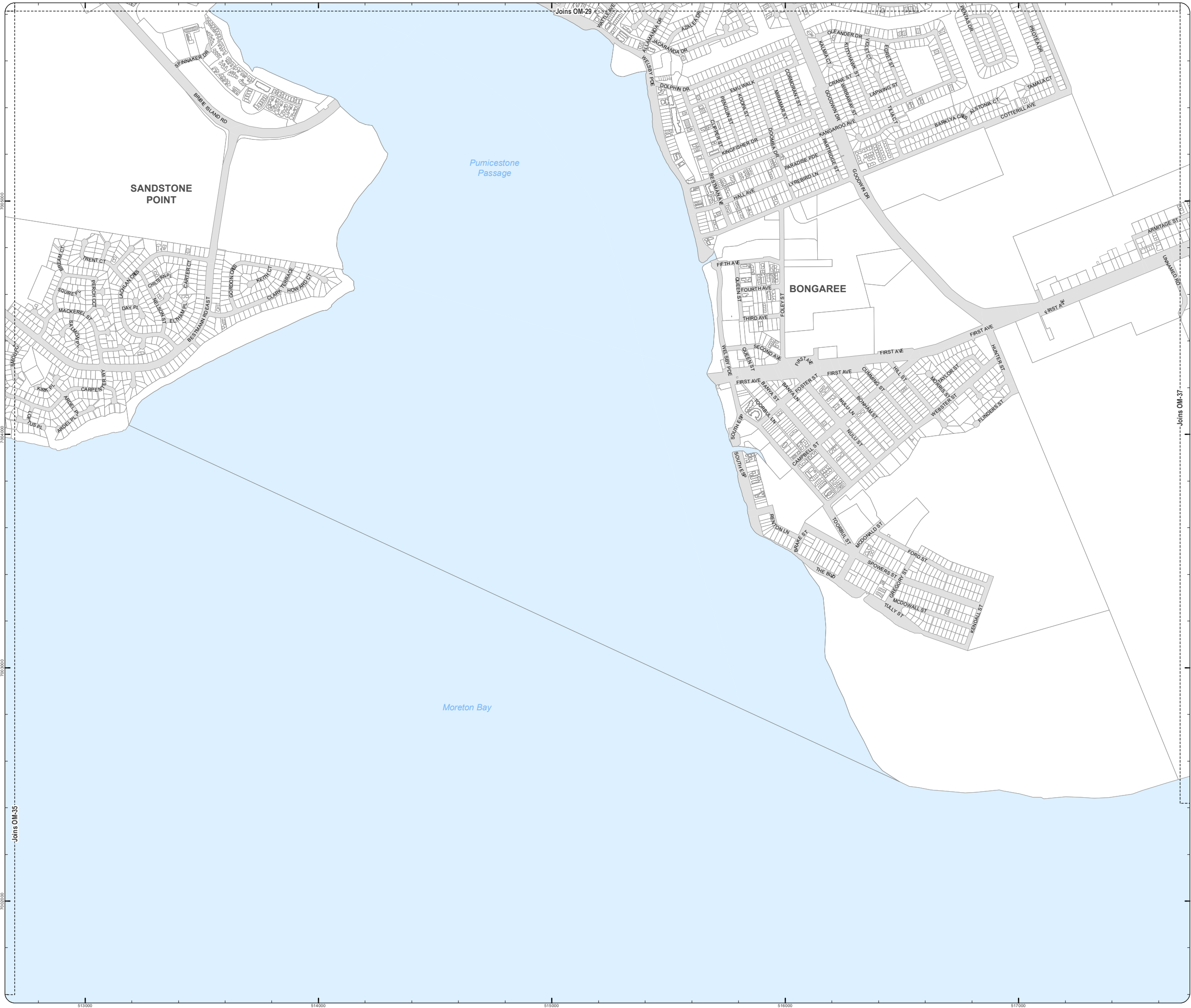
SCALE (A3): 1:15,000
DCDB Version: April 2016
Projection: Map Grid of Australia, Zone 56
Horizontal Datum: Geocentric Datum of Australia 1994

DISCLAIMER: Some of the information shown in this document has been provided to Council from external third parties. Council makes no representation and gives no warranty about the accuracy, reliability, completeness or suitability for any particular purpose of the information. Persons should not rely on the information shown in this document to make any decision with financial or legal implications and should instead rely on their own enquiries. To the full extent that it is able to do so in law, Council disclaims all liability (including liability in negligence) for all costs, losses and damages (including indirect and consequential costs, losses and damages) caused by or arising from anyone using or relying on the information shown in this document for any purpose whatsoever. © Copyright Moreton Bay Regional Council 2019

DCDB (Version April 2016) is reproduced with the permission of the State of Queensland



OM-36 RRLS
Overlay Map



PLANNING SCHEME
OVERLAY MAP - RURAL RESIDENTIAL
LOT SIZES

Property boundaries

- Minimum lot size**
- 3000 m2
 - 6000 m2
 - 2 ha
 - No further reconfiguration

Please read the following notes about this map:

This overlay map only affects you if wish to subdivide your property in the Rural Residential zone.

This map shows the minimum lot size supported by the planning scheme if reconfiguration of a lot (subdivision) is proposed in the Rural residential zone.

Refer to Section 9.4.1.11 Reconfiguring a lot code – Rural Residential zone for requirements associated with this overlay map.

For further information regarding this overlay map, please refer to the Overlay information sheet and the Rural residential zone information sheet on Council's website (www.moretonbay.qld.gov.au/mbrplanningscheme) or contact council on 3205 0555.

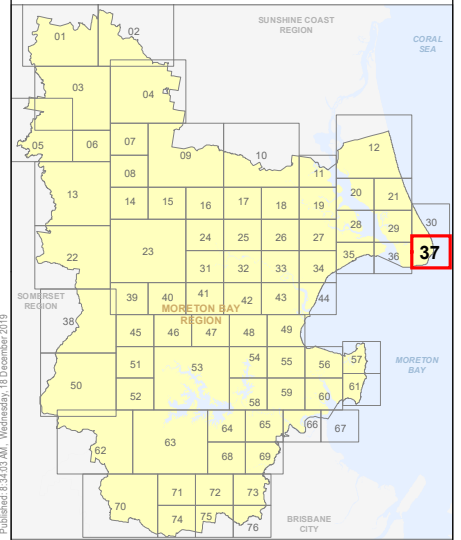
Effective 29 January 2020



SCALE (A3): 1:15,000
 DCDB Version: April 2016
 Projection: Map Grid of Australia, Zone 56
 Horizontal Datum: Geocentric Datum of Australia 1994

DISCLAIMER: Some of the information shown in this document has been provided to Council from external third parties. Council makes no representation and gives no warranty about the accuracy, reliability, completeness or suitability for any particular purpose of the information. Persons should not rely on the information shown in this document to make any decision with financial or legal implications and should instead rely on their own enquiries. To the full extent that it is able to do so in law, Council disclaims all liability (including liability in negligence) for all costs, losses and damages (including indirect and consequential costs, losses and damages) caused by or arising from anyone using or relying on the information shown in this document for any purpose whatsoever. © Copyright Moreton Bay Regional Council 2019

DCDB (Version April 2016) is reproduced with the permission of the State of Queensland



**PLANNING SCHEME
OVERLAY MAP - RURAL RESIDENTIAL
LOT SIZES**

Property boundaries

- Minimum lot size**
- 3000 m2
 - 6000 m2
 - 2 ha
 - No further reconfiguration

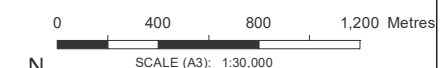
Please read the following notes about this map:
This overlay map only affects you if wish to subdivide your property in the Rural Residential zone.

This map shows the minimum lot size supported by the planning scheme if reconfiguration of a lot (subdivision) is proposed in the Rural residential zone.

Refer to Section 9.4.1.11 Reconfiguring a lot code – Rural Residential zone for requirements associated with this overlay map.

For further information regarding this overlay map, please refer to the Overlay information sheet and the Rural residential zone information sheet on Council's website (www.moretonbay.qld.gov.au/mbrplanningscheme) or contact council on 3205 0555.

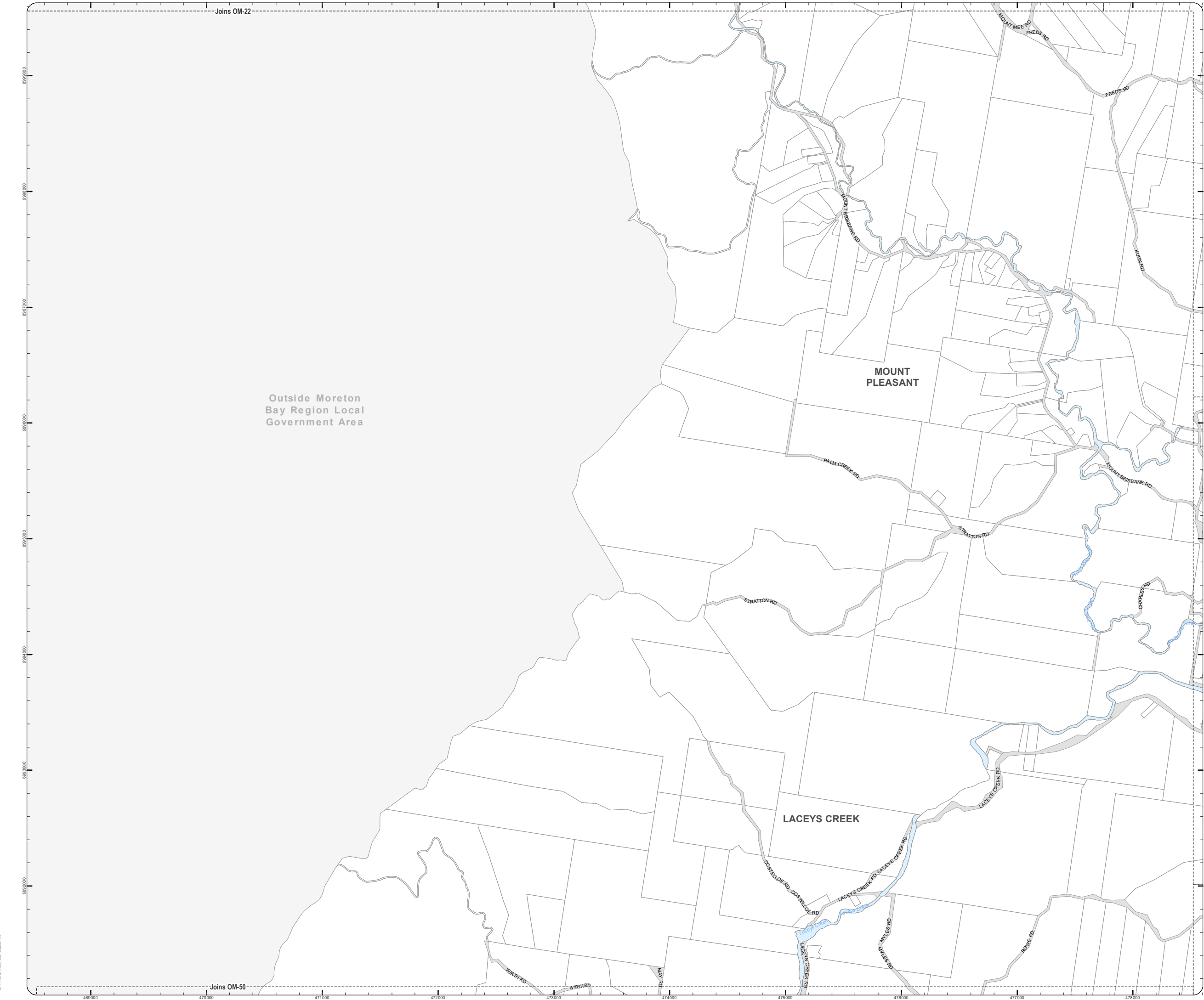
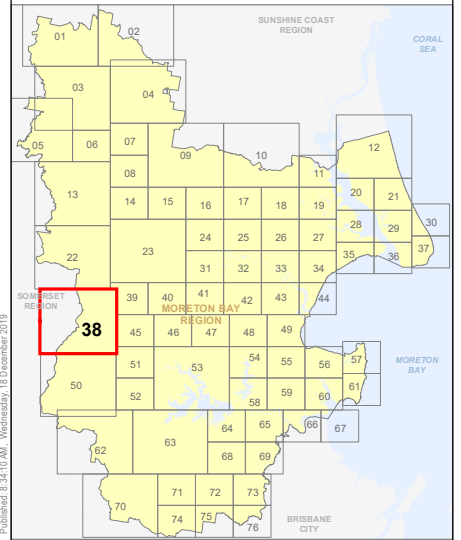
Effective 29 January 2020



SCALE (A3): 1:30,000
DCDB Version: April 2016
Projection: Map Grid of Australia, Zone 56
Horizontal Datum: Geocentric Datum of Australia 1994

DISCLAIMER: Some of the information shown in this document has been provided to Council from external third parties. Council makes no representation and gives no warranty about the accuracy, reliability, completeness or suitability for any particular purpose of the information. Persons should not rely on the information shown in this document to make any decision with financial or legal implications and should instead rely on their own enquiries. To the full extent that it is able to do so in law, Council disclaims all liability (including liability in negligence) for all costs, losses and damages (including indirect and consequential costs, losses and damages) caused by or arising from anyone using or relying on the information shown in this document for any purpose whatsoever. © Copyright Moreton Bay Regional Council 2019

DCDB (Version April 2016) is reproduced with the permission of the State of Queensland



**PLANNING SCHEME
OVERLAY MAP - RURAL RESIDENTIAL
LOT SIZES**

Property boundaries

- Minimum lot size**
- 3000 m2
 - 6000 m2
 - 2 ha
 - No further reconfiguration

Please read the following notes about this map:

This overlay map only affects you if wish to subdivide your property in the Rural Residential zone.

This map shows the minimum lot size supported by the planning scheme if reconfiguration of a lot (subdivision) is proposed in the Rural residential zone.

Refer to Section 9.4.1.11 Reconfiguring a lot code – Rural Residential zone for requirements associated with this overlay map.

For further information regarding this overlay map, please refer to the Overlay information sheet and the Rural residential zone information sheet on Council's website (www.moretonbay.qld.gov.au/mbrplanningscheme) or contact council on 3205 0555.

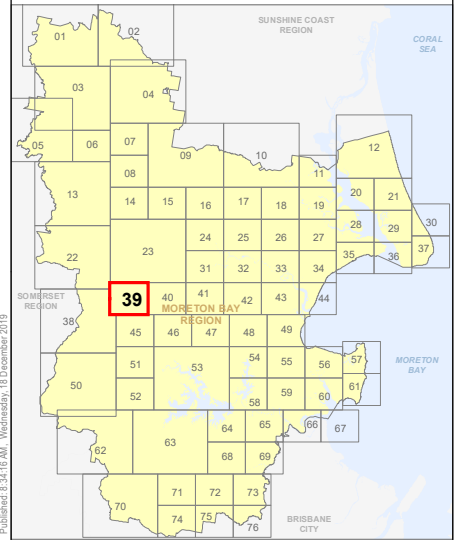
Effective 29 January 2020



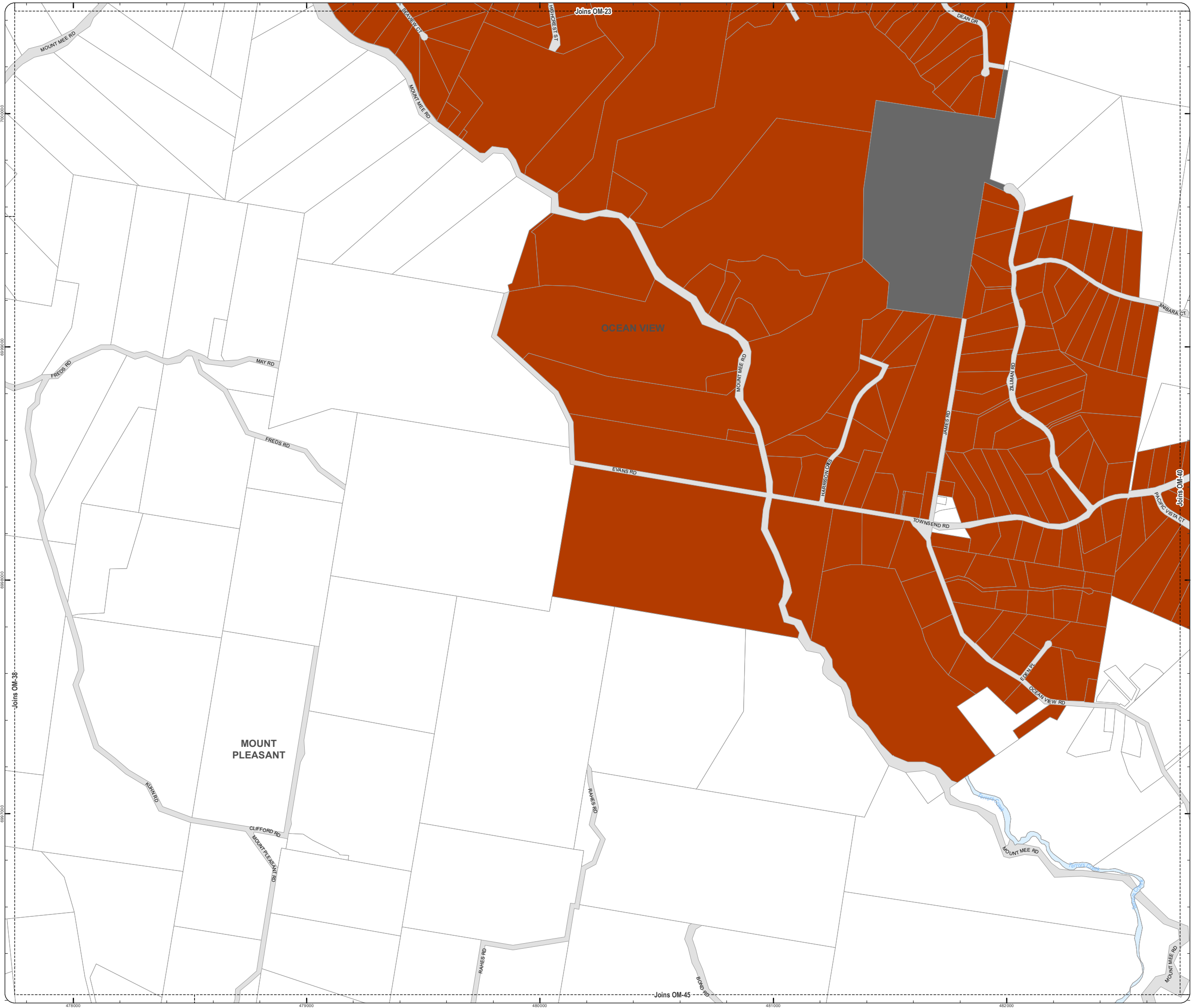
DCDB Version: April 2016
Projection: Map Grid of Australia, Zone 56
Horizontal Datum: Geocentric Datum of Australia 1994

DISCLAIMER: Some of the information shown in this document has been provided to Council from external third parties. Council makes no representation and gives no warranty about the accuracy, reliability, completeness or suitability for any particular purpose of the information. Persons should not rely on the information shown in this document to make any decision with financial or legal implications and should instead rely on their own enquiries. To the full extent that it is able to do so in law, Council disclaims all liability (including liability in negligence) for all costs, losses and damages (including indirect and consequential costs, losses and damages) caused by or arising from anyone using or relying on the information shown in this document for any purpose whatsoever. © Copyright Moreton Bay Regional Council 2019



DCDB (Version April 2016) is reproduced with the permission of the State of Queensland







**OM-39 RRLS
Overlay Map**



PLANNING SCHEME
OVERLAY MAP - RURAL RESIDENTIAL
LOT SIZES

-  Property boundaries
-  Caboolture West Local Plan

- Minimum lot size**
-  3000 m2
 -  6000 m2
 -  2 ha
 -  No further reconfiguration

Please read the following notes about this map:

This overlay map only affects you if wish to subdivide your property in the Rural Residential zone.

This map shows the minimum lot size supported by the planning scheme if reconfiguration of a lot (subdivision) is proposed in the Rural residential zone.

Refer to Section 9.4.1.11 Reconfiguring a lot code – Rural Residential zone for requirements associated with this overlay map.

For further information regarding this overlay map, please refer to the Overlay information sheet and the Rural residential zone information sheet on Council's website (www.moretonbay.qld.gov.au/mbrplanningscheme) or contact council on 3205 0555.

Effective 29 January 2020

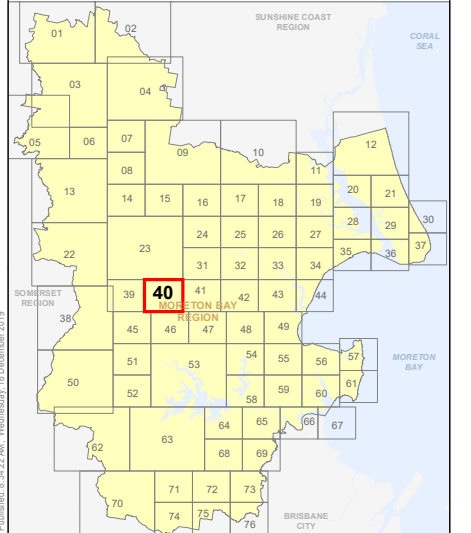
0 200 400 600 Metres

SCALE (A3): 1:15,000

DCDB Version: April 2016
Projection: Map Grid of Australia, Zone 56
Horizontal Datum: Geocentric Datum of Australia 1994

DISCLAIMER: Some of the information shown in this document has been provided to Council from external third parties. Council makes no representation and gives no warranty about the accuracy, reliability, completeness or suitability for any particular purpose of the information. Persons should not rely on the information shown in this document to make any decision with financial or legal implications and should instead rely on their own enquiries. To the full extent that it is able to do so in law, Council disclaims all liability (including liability in negligence) for all costs, losses and damages (including indirect and consequential costs, losses and damages) caused by or arising from anyone using or relying on the information shown in this document for any purpose whatsoever. © Copyright Moreton Bay Regional Council 2019

DCDB (Version April 2016) is reproduced with the permission of the State of Queensland



OM-40 RRLS
Overlay Map





Refer to
Caboolture West
local plan





ROCKSBERG

OCEAN VIEW

MOORINA

PLANNING SCHEME
OVERLAY MAP - RURAL RESIDENTIAL
LOT SIZES

-  Property boundaries
-  Caboolture West Local Plan

- Minimum lot size**
-  3000 m2
 -  6000 m2
 -  2 ha
 -  No further reconfiguration

Please read the following notes about this map:

This overlay map only affects you if wish to subdivide your property in the Rural Residential zone.

This map shows the minimum lot size supported by the planning scheme if reconfiguration of a lot (subdivision) is proposed in the Rural residential zone.

Refer to Section 9.4.1.11 Reconfiguring a lot code – Rural Residential zone for requirements associated with this overlay map.

For further information regarding this overlay map, please refer to the Overlay information sheet and the Rural residential zone information sheet on Council's website (www.moretonbay.qld.gov.au/mbrplanningscheme) or contact council on 3205 0555.

Effective 29 January 2020

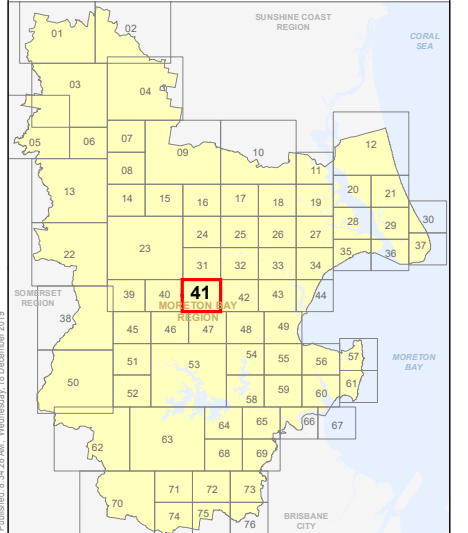
0 200 400 600 Metres

SCALE (A3): 1:15,000

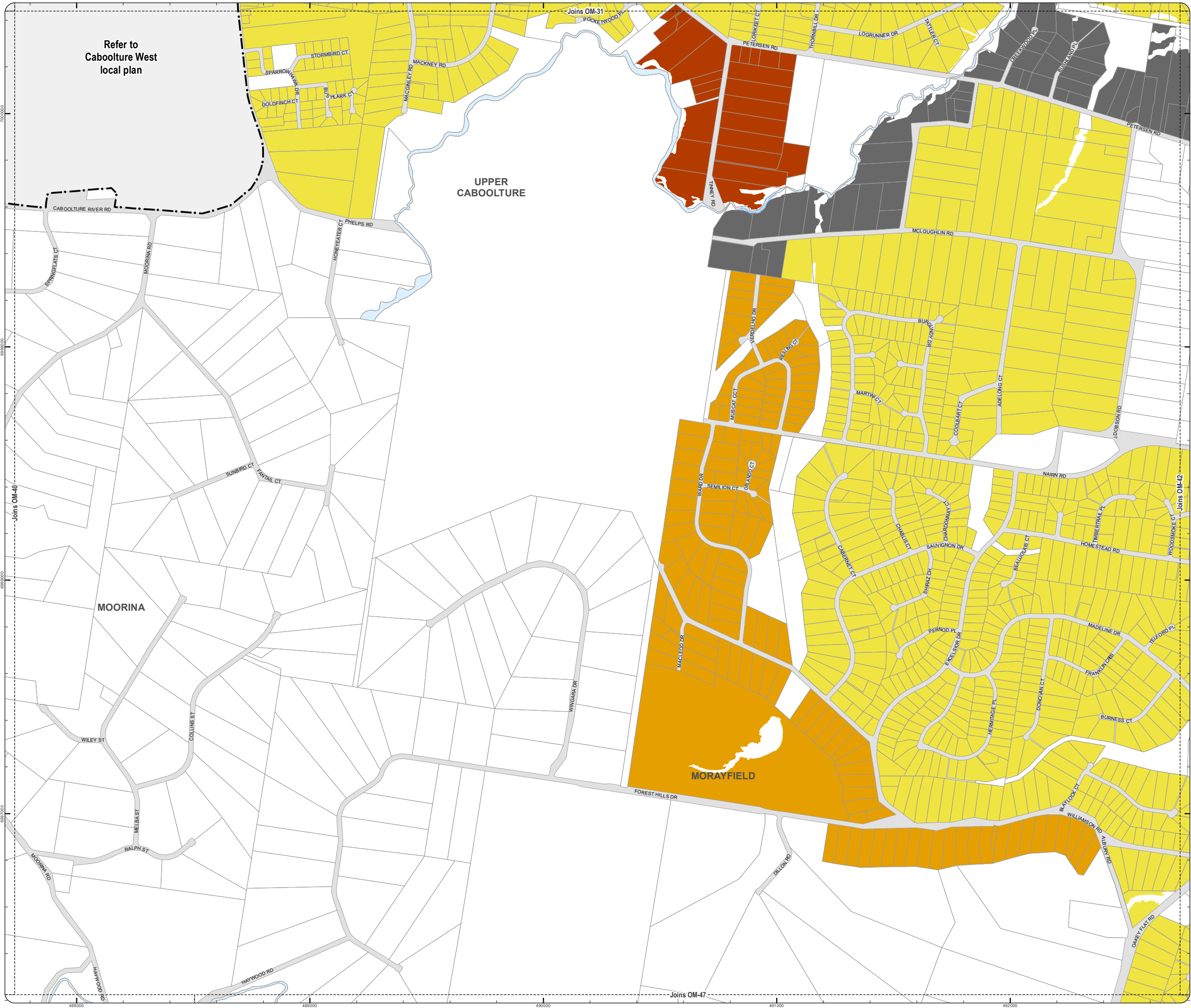
DCDB Version: April 2016
Projection: Map Grid of Australia, Zone 56
Horizontal Datum: Geocentric Datum of Australia 1994

DISCLAIMER: Some of the information shown in this document has been provided to Council from external third parties. Council makes no representation and gives no warranty about the accuracy, reliability, completeness or suitability for any particular purpose of the information. Persons should not rely on the information shown in this document to make any decision with financial or legal implications and should instead rely on their own enquiries. To the full extent that it is able to do so in law, Council disclaims all liability (including liability in negligence) for all costs, losses and damages (including indirect and consequential costs, losses and damages) caused by or arising from anyone using or relying on the information shown in this document for any purpose whatsoever. © Copyright Moreton Bay Regional Council 2019

DCDB (Version April 2016) is reproduced with the permission of the State of Queensland



OM-41 RRLS
Overlay Map








Refer to
Caboolture West
local plan

UPPER
CABOOLTURE

MOORINA

MORAYFIELD

PLANNING SCHEME
OVERLAY MAP - RURAL RESIDENTIAL
LOT SIZES

-  Property boundaries
- Minimum lot size**
-  3000 m2
-  6000 m2
-  2 ha
-  No further reconfiguration

Please read the following notes about this map:
This overlay map only affects you if you wish to subdivide your property in the Rural Residential zone.

This map shows the minimum lot size supported by the planning scheme if reconfiguration of a lot (subdivision) is proposed in the Rural residential zone.

Refer to Section 9.4.1.11 Reconfiguring a lot code – Rural Residential zone for requirements associated with this overlay map.

For further information regarding this overlay map, please refer to the Overlay information sheet and the Rural residential zone information sheet on Council's website (www.moretonbay.qld.gov.au/mbrplanningscheme) or contact council on 3205 0555.

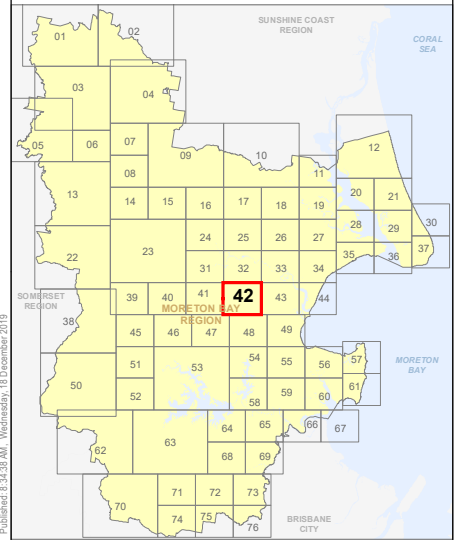
Effective 29 January 2020



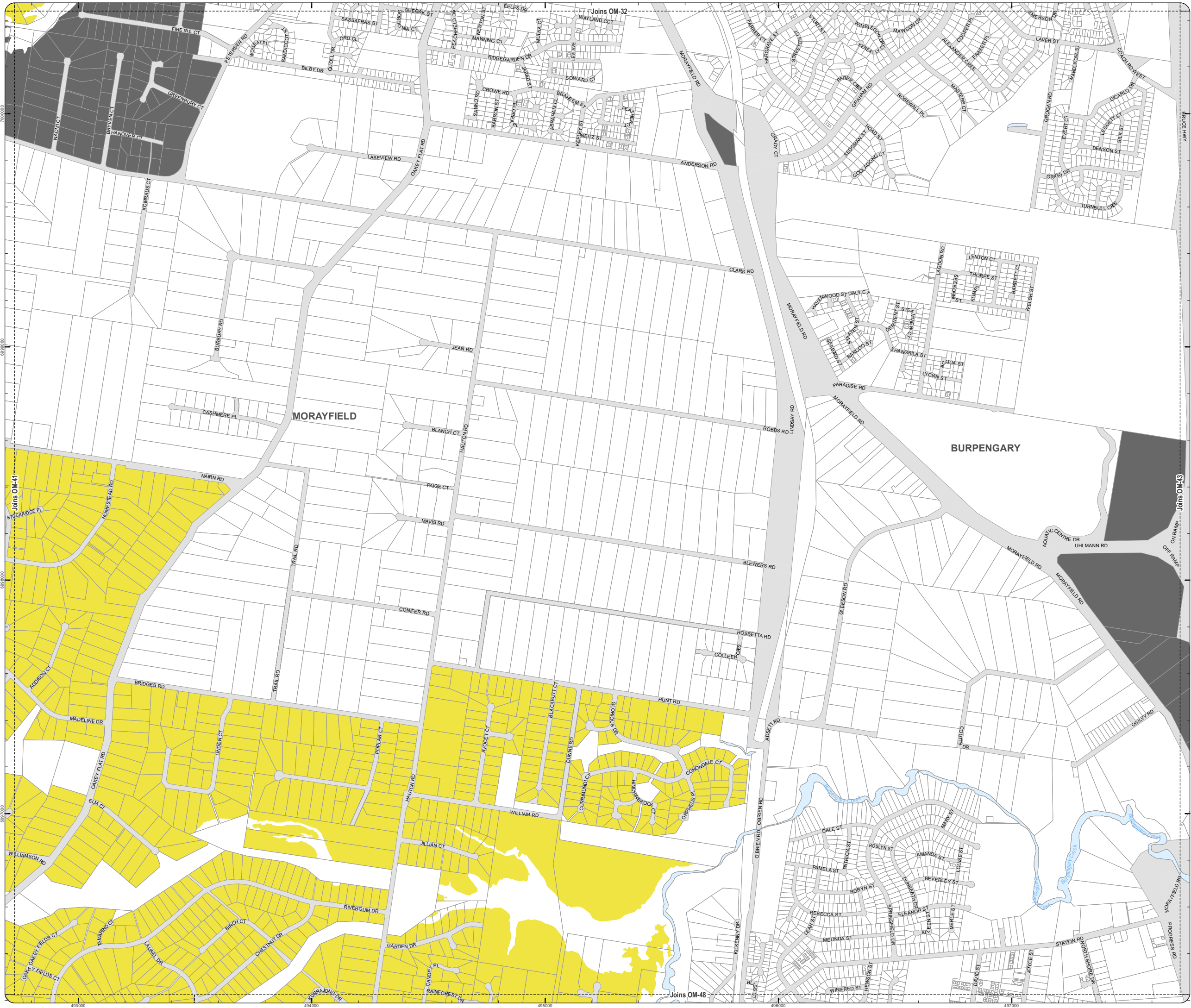
SCALE (A3): 1:15,000
DCDB Version: April 2016
Projection: Map Grid of Australia, Zone 56
Horizontal Datum: Geocentric Datum of Australia 1994

DISCLAIMER: Some of the information shown in this document has been provided to Council from external third parties. Council makes no representation and gives no warranty about the accuracy, reliability, completeness or suitability for any particular purpose of the information. Persons should not rely on the information shown in this document to make any decision with financial or legal implications and should instead rely on their own enquiries. To the full extent that it is able to do so in law, Council disclaims all liability (including liability in negligence) for all costs, losses and damages (including indirect and consequential costs, losses and damages) caused by or arising from anyone using or relying on the information shown in this document for any purpose whatsoever. © Copyright Moreton Bay Regional Council 2019

DCDB (Version April 2016) is reproduced with the permission of the State of Queensland



OM-42 RRLS
Overlay Map



**PLANNING SCHEME
OVERLAY MAP - RURAL RESIDENTIAL
LOT SIZES**

Property boundaries

- Minimum lot size**
- 3000 m2
 - 6000 m2
 - 2 ha
 - No further reconfiguration

Please read the following notes about this map:

This overlay map only affects you if you wish to subdivide your property in the Rural Residential zone.

This map shows the minimum lot size supported by the planning scheme if reconfiguration of a lot (subdivision) is proposed in the Rural residential zone.

Refer to Section 9.4.1.11 Reconfiguring a lot code – Rural Residential zone for requirements associated with this overlay map.

For further information regarding this overlay map, please refer to the Overlay information sheet and the Rural residential zone information sheet on Council's website (www.moretonbay.qld.gov.au/mbrplanningscheme) or contact council on 3205 0555.

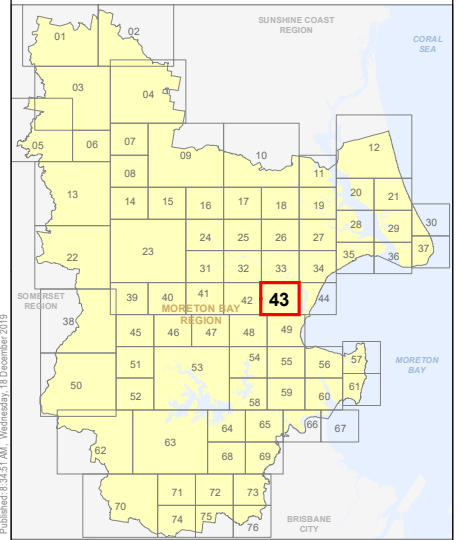
Effective 29 January 2020



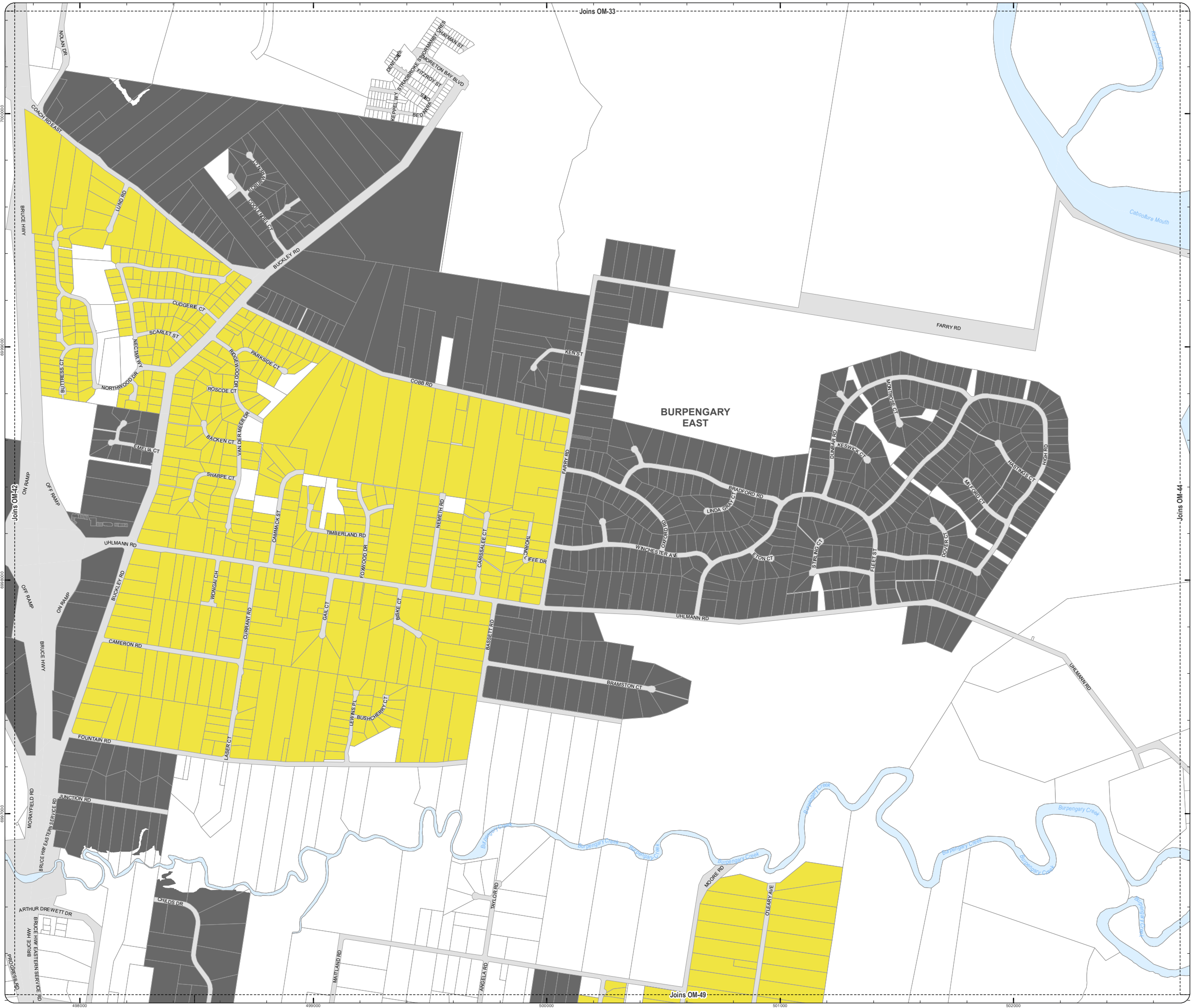
SCALE (A3): 1:15,000
 DCDB Version: April 2016
 Projection: Map Grid of Australia, Zone 56
 Horizontal Datum: Geocentric Datum of Australia 1994

DISCLAIMER: Some of the information shown in this document has been provided to Council from external third parties. Council makes no representation and gives no warranty about the accuracy, reliability, completeness or suitability for any particular purpose of the information. Persons should not rely on the information shown in this document to make any decision with financial or legal implications and should instead rely on their own enquiries. To the full extent that it is able to do so in law, Council disclaims all liability (including liability in negligence) for all costs, losses and damages (including indirect and consequential costs, losses and damages) caused by or arising from anyone using or relying on the information shown in this document for any purpose whatsoever. © Copyright Moreton Bay Regional Council 2019

DCDB (Version April 2016) is reproduced with the permission of the State of Queensland



**OM-43 RRLS
Overlay Map**



PLANNING SCHEME
OVERLAY MAP - RURAL RESIDENTIAL
LOT SIZES

- Property boundaries
- Minimum lot size**
- 3000 m2
- 6000 m2
- 2 ha
- No further reconfiguration

Please read the following notes about this map:
This overlay map only affects you if wish to subdivide your property in the Rural Residential zone.

This map shows the minimum lot size supported by the planning scheme if reconfiguration of a lot (subdivision) is proposed in the Rural residential zone.

Refer to Section 9.4.1.11 Reconfiguring a lot code – Rural Residential zone for requirements associated with this overlay map.

For further information regarding this overlay map, please refer to the Overlay information sheet and the Rural residential zone information sheet on Council's website (www.moretonbay.qld.gov.au/mbrclplanningscheme) or contact council on 3205 0555.

Effective 29 January 2020

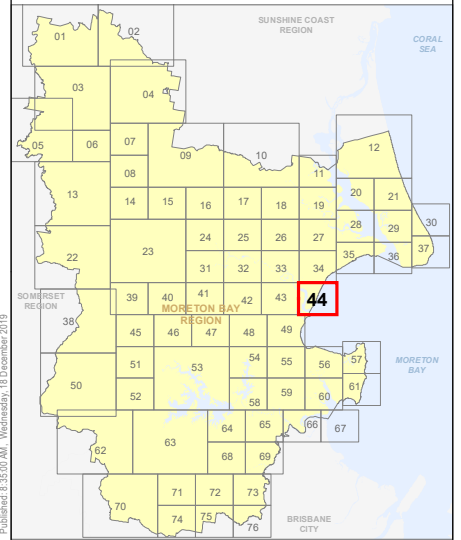
0 200 400 600 Metres

SCALE (A3): 1:15,000

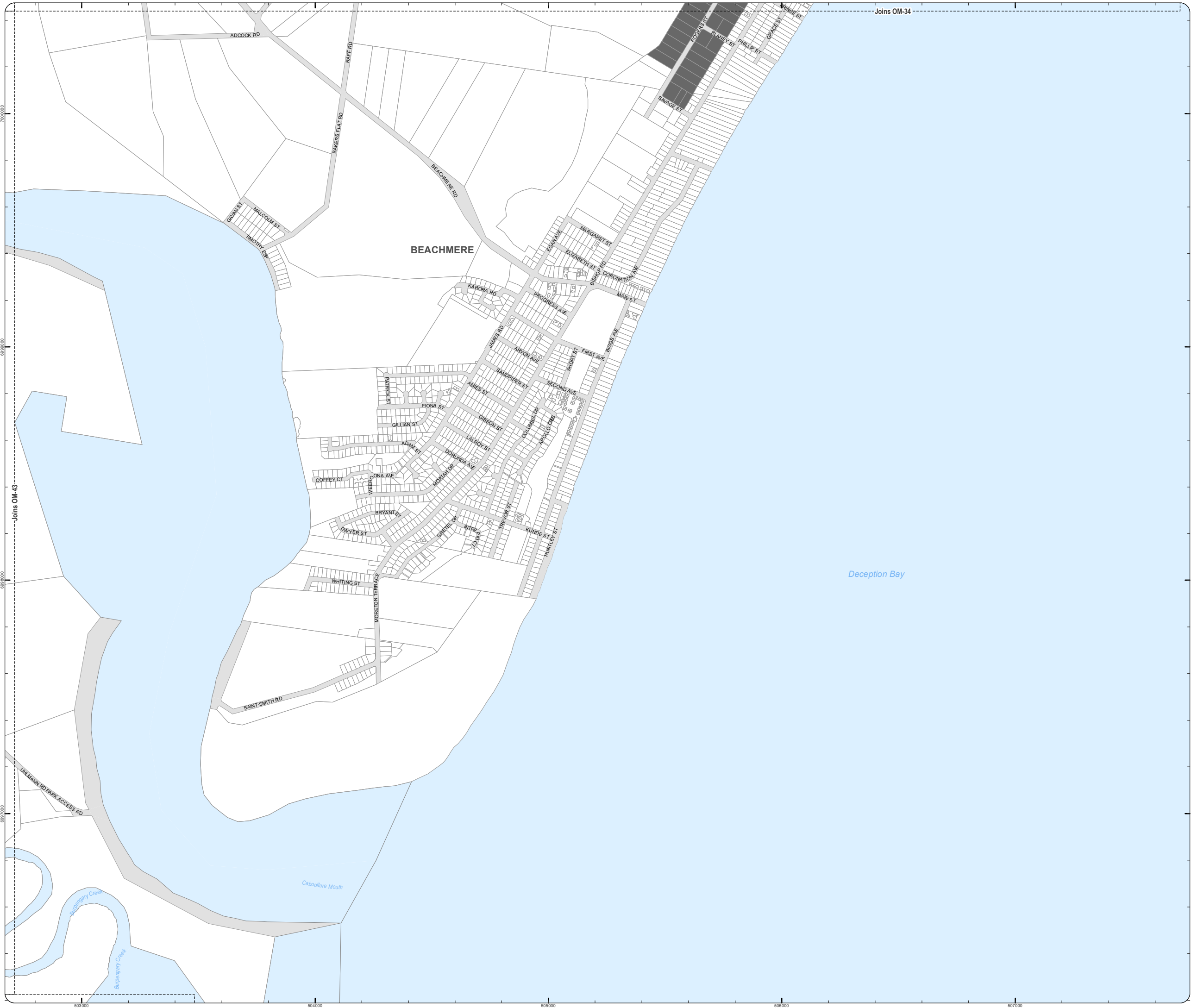
DCDB Version: April 2016
Projection: Map Grid of Australia, Zone 56
Horizontal Datum: Geocentric Datum of Australia 1994

DISCLAIMER: Some of the information shown in this document has been provided to Council from external third parties. Council makes no representation and gives no warranty about the accuracy, reliability, completeness or suitability for any particular purpose of the information. Persons should not rely on the information shown in this document to make any decision with financial or legal implications and should instead rely on their own enquiries. To the full extent that it is able to do so in law, Council disclaims all liability (including liability in negligence) for all costs, losses and damages (including indirect and consequential costs, losses and damages) caused by or arising from anyone using or relying on the information shown in this document for any purpose whatsoever. © Copyright Moreton Bay Regional Council 2019

DCDB (Version April 2016) is reproduced with the permission of the State of Queensland



OM-44 RRLS
Overlay Map



**PLANNING SCHEME
OVERLAY MAP - RURAL RESIDENTIAL
LOT SIZES**

Property boundaries

- Minimum lot size**
- 3000 m2
 - 6000 m2
 - 2 ha
 - No further reconfiguration

Please read the following notes about this map:

This overlay map only affects you if wish to subdivide your property in the Rural Residential zone.

This map shows the minimum lot size supported by the planning scheme if reconfiguration of a lot (subdivision) is proposed in the Rural residential zone.

Refer to Section 9.4.1.11 Reconfiguring a lot code – Rural Residential zone for requirements associated with this overlay map.

For further information regarding this overlay map, please refer to the Overlay information sheet and the Rural residential zone information sheet on Council's website (www.moretonbay.qld.gov.au/mbrplanningscheme) or contact council on 3205 0555.

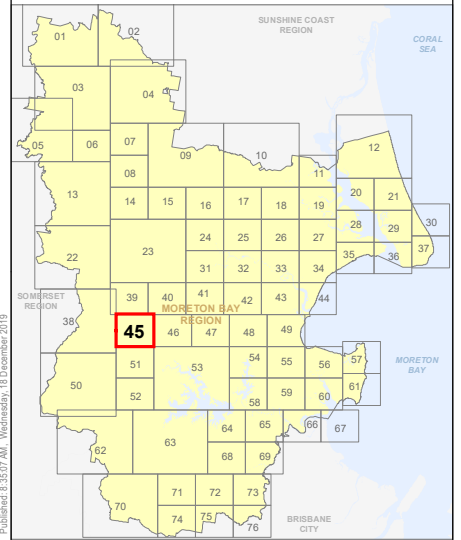
Effective 29 January 2020



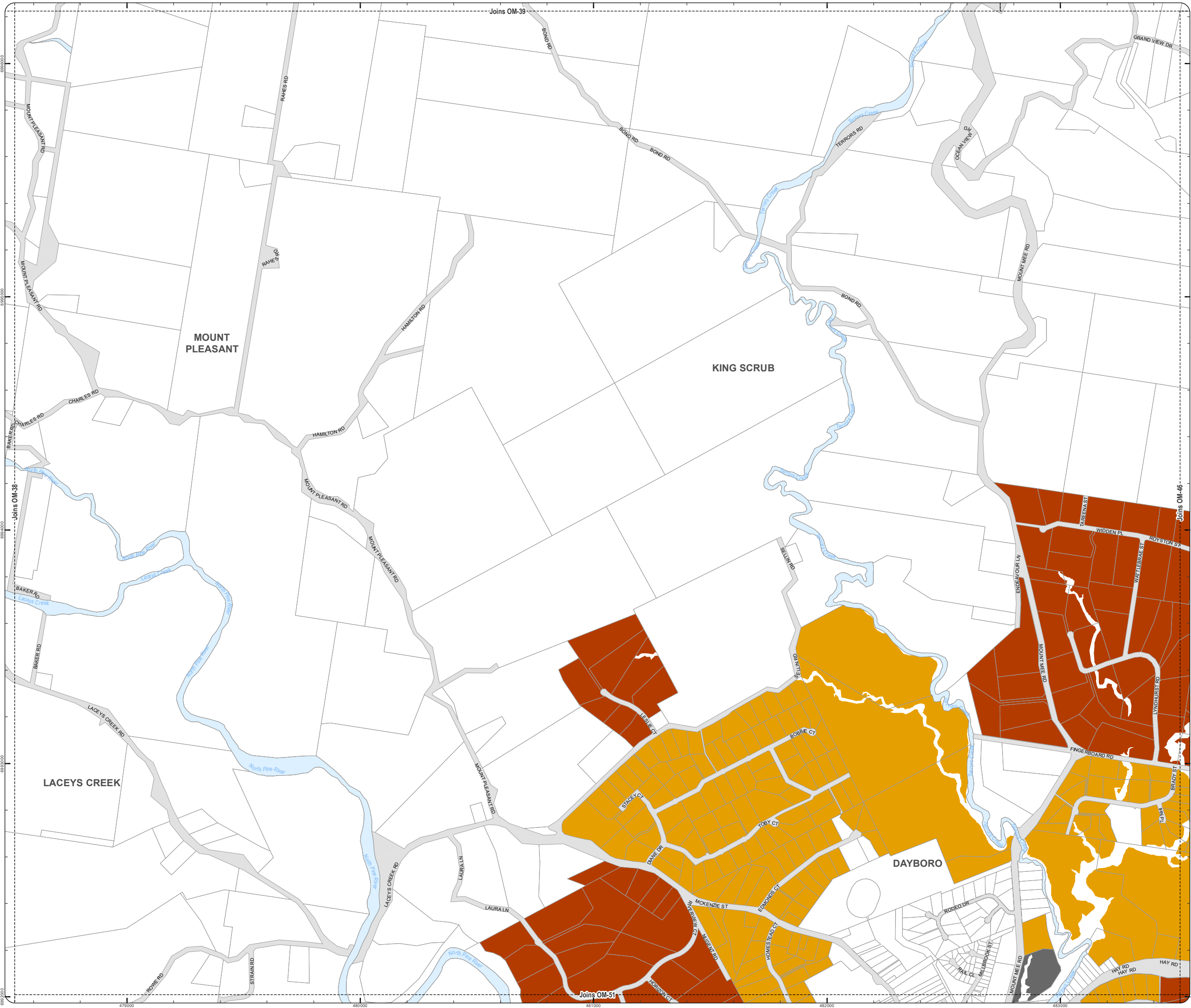
SCALE (A3): 1:15,000
 DCDB Version: April 2016
 Projection: Map Grid of Australia, Zone 56
 Horizontal Datum: Geocentric Datum of Australia 1994

DISCLAIMER: Some of the information shown in this document has been provided to Council from external third parties. Council makes no representation and gives no warranty about the accuracy, reliability, completeness or suitability for any particular purpose of the information. Persons should not rely on the information shown in this document to make any decision with financial or legal implications and should instead rely on their own enquiries. To the full extent that it is able to do so in law, Council disclaims all liability (including liability in negligence) for all costs, losses and damages (including indirect and consequential costs, losses and damages) caused by or arising from anyone using or relying on the information shown in this document for any purpose whatsoever. © Copyright Moreton Bay Regional Council 2019

DCDB (Version April 2016) is reproduced with the permission of the State of Queensland



**OM-45 RRLS
Overlay Map**



**PLANNING SCHEME
OVERLAY MAP - RURAL RESIDENTIAL
LOT SIZES**

Property boundaries

- Minimum lot size**
- 3000 m2
 - 6000 m2
 - 2 ha
 - No further reconfiguration

Please read the following notes about this map:
This overlay map only affects you if wish to subdivide your property in the Rural Residential zone.

This map shows the minimum lot size supported by the planning scheme if reconfiguration of a lot (subdivision) is proposed in the Rural residential zone.

Refer to Section 9.4.1.11 Reconfiguring a lot code – Rural Residential zone for requirements associated with this overlay map.

For further information regarding this overlay map, please refer to the Overlay information sheet and the Rural residential zone information sheet on Council's website (www.moretonbay.qld.gov.au/mbrplanningscheme) or contact council on 3205 0555.

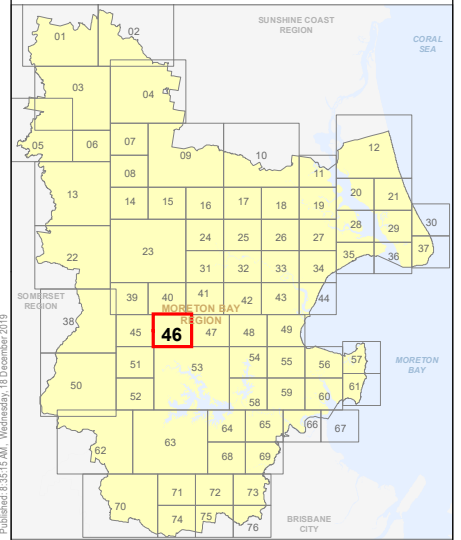
Effective 29 January 2020



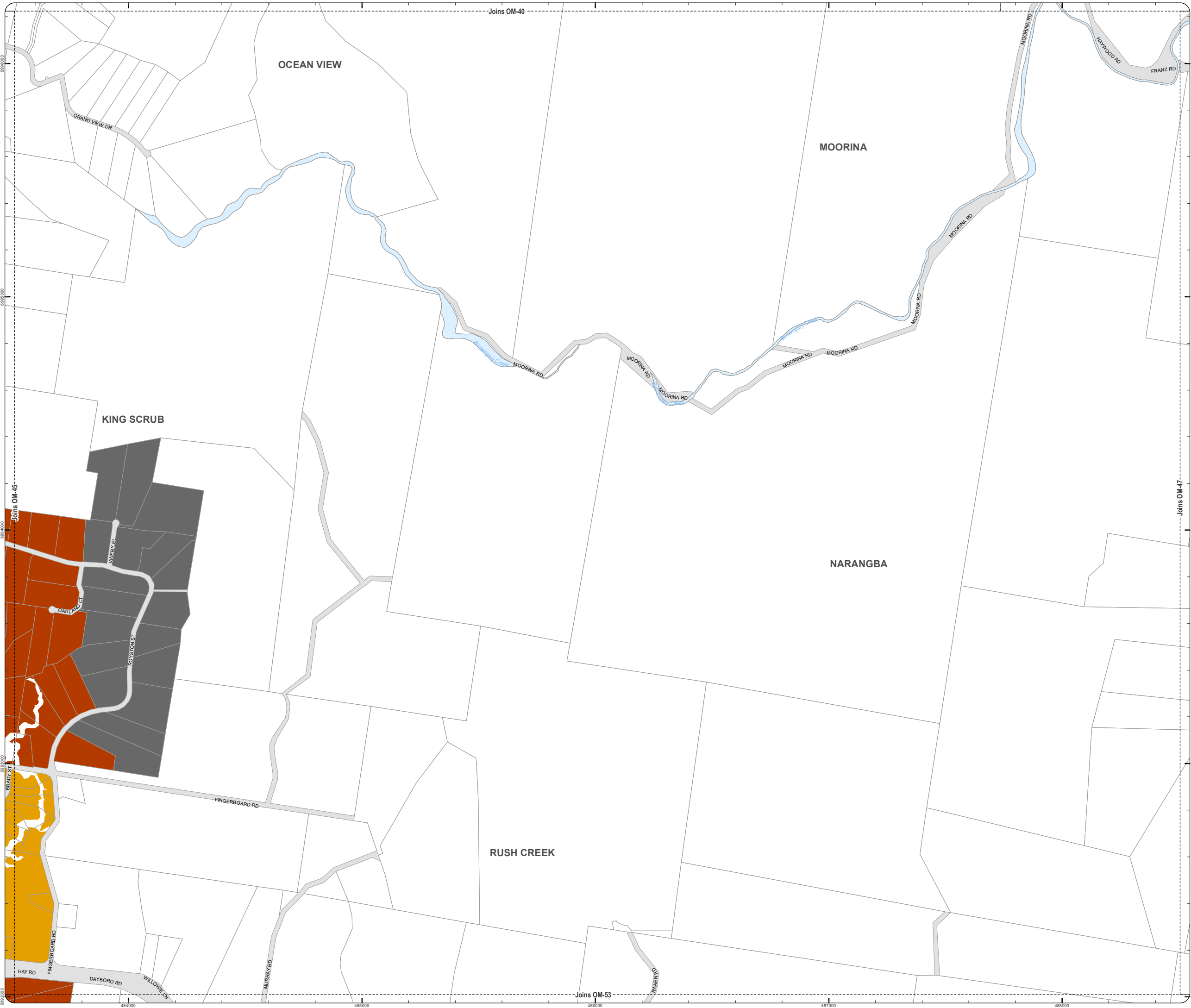
SCALE (A3): 1:15,000
DCDB Version: April 2016
Projection: Map Grid of Australia, Zone 56
Horizontal Datum: Geocentric Datum of Australia 1994

DISCLAIMER: Some of the information shown in this document has been provided to Council from external third parties. Council makes no representation and gives no warranty about the accuracy, reliability, completeness or suitability for any particular purpose of the information. Persons should not rely on the information shown in this document to make any decision with financial or legal implications and should instead rely on their own enquiries. To the full extent that it is able to do so in law, Council disclaims all liability (including liability in negligence) for all costs, losses and damages (including indirect and consequential costs, losses and damages) caused by or arising from anyone using or relying on the information shown in this document for any purpose whatsoever. © Copyright Moreton Bay Regional Council 2019

DCDB (Version April 2016) is reproduced with the permission of the State of Queensland



**OM-46 RRLS
Overlay Map**



**PLANNING SCHEME
OVERLAY MAP - RURAL RESIDENTIAL
LOT SIZES**

Property boundaries

- Minimum lot size**
- 3000 m2
 - 6000 m2
 - 2 ha
 - No further reconfiguration

Please read the following notes about this map:

This overlay map only affects you if wish to subdivide your property in the Rural Residential zone.

This map shows the minimum lot size supported by the planning scheme if reconfiguration of a lot (subdivision) is proposed in the Rural residential zone.

Refer to Section 9.4.1.11 Reconfiguring a lot code – Rural Residential zone for requirements associated with this overlay map.

For further information regarding this overlay map, please refer to the Overlay information sheet and the Rural residential zone information sheet on Council's website (www.moretonbay.qld.gov.au/mbrplanningscheme) or contact council on 3205 0555.

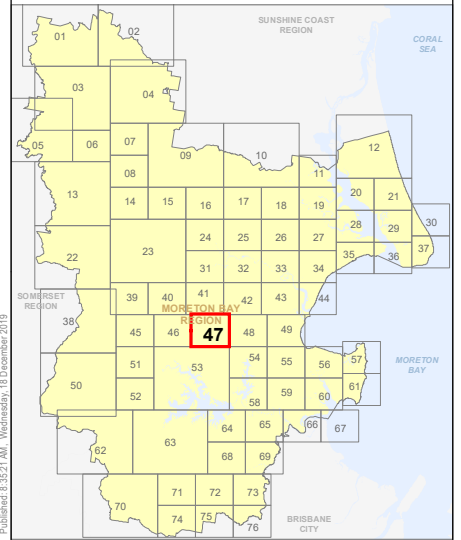
Effective 29 January 2020



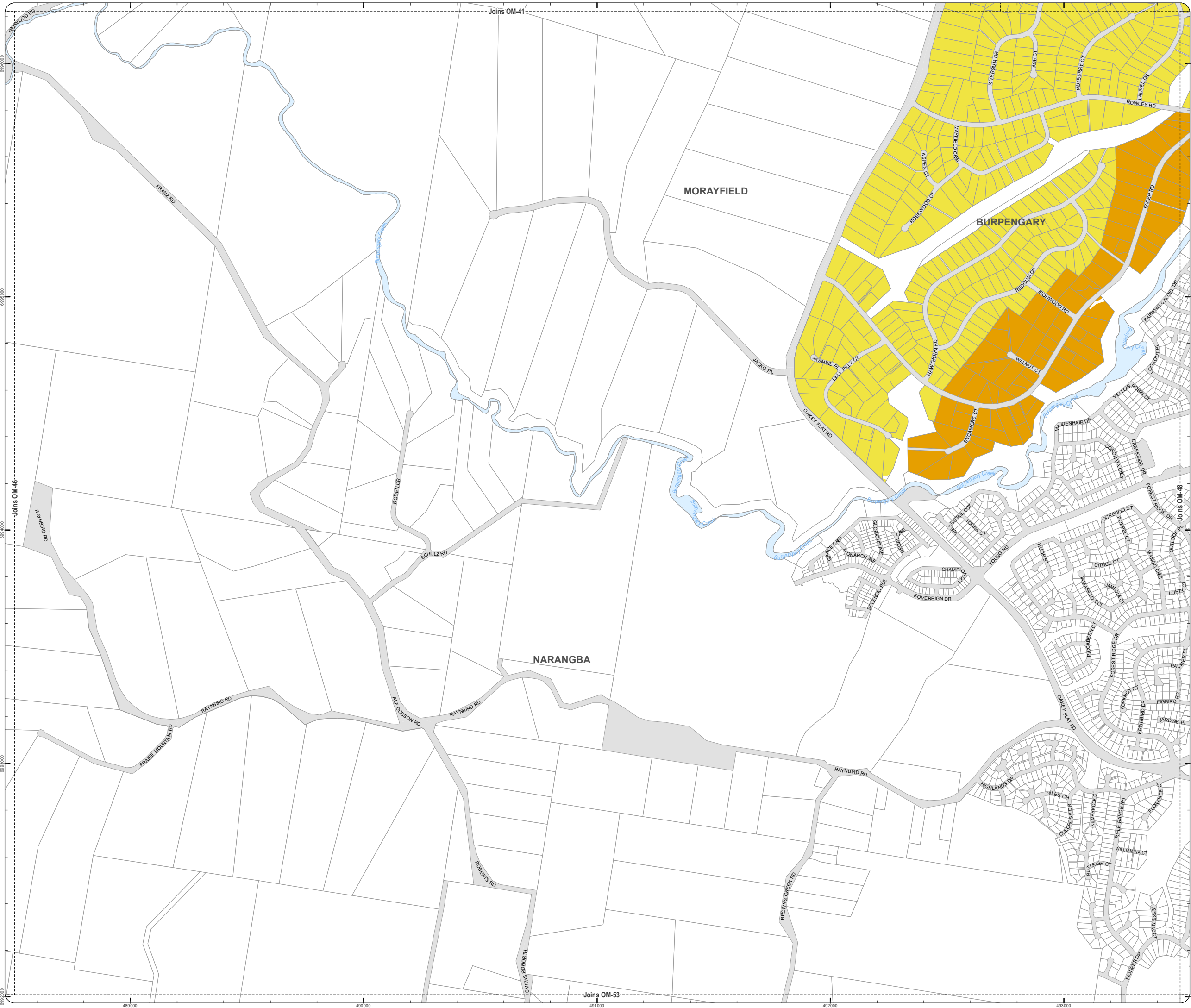
SCALE (A3): 1:15,000
 DCDB Version: April 2016
 Projection: Map Grid of Australia, Zone 56
 Horizontal Datum: Geocentric Datum of Australia 1994

DISCLAIMER: Some of the information shown in this document has been provided to Council from external third parties. Council makes no representation and gives no warranty about the accuracy, reliability, completeness or suitability for any particular purpose of the information. Persons should not rely on the information shown in this document to make any decision with financial or legal implications and should instead rely on their own enquiries. To the full extent that it is able to do so in law, Council disclaims all liability (including liability in negligence) for all costs, losses and damages (including indirect and consequential costs, losses and damages) caused by or arising from anyone using or relying on the information shown in this document for any purpose whatsoever. © Copyright Moreton Bay Regional Council 2019

DCDB (Version April 2016) is reproduced with the permission of the State of Queensland



**OM-47 RRLS
Overlay Map**



PLANNING SCHEME
OVERLAY MAP - RURAL RESIDENTIAL
LOT SIZES

Property boundaries

- Minimum lot size**
- 3000 m²
 - 6000 m²
 - 2 ha
 - No further reconfiguration

Please read the following notes about this map:

This overlay map only affects you if you wish to subdivide your property in the Rural Residential zone.

This map shows the minimum lot size supported by the planning scheme if reconfiguration of a lot (subdivision) is proposed in the Rural residential zone.

Refer to Section 9.4.1.11 Reconfiguring a lot code – Rural Residential zone for requirements associated with this overlay map.

For further information regarding this overlay map, please refer to the Overlay information sheet and the Rural residential zone information sheet on Council's website (www.moretonbay.qld.gov.au/mbrplanningscheme) or contact council on 3205 0555.

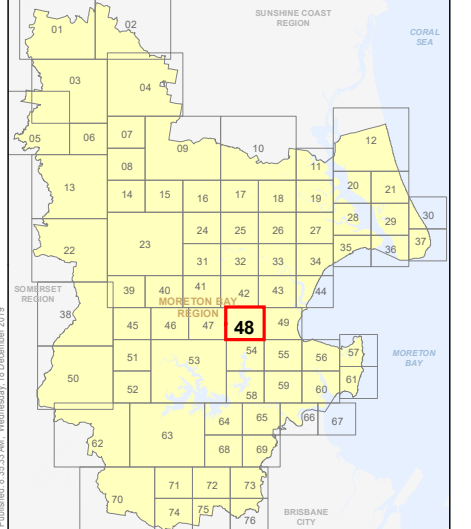
Effective 29 January 2020

0 200 400 600 Metres

SCALE (A3): 1:15,000
DCDB Version: April 2016
Projection: Map Grid of Australia, Zone 56
Horizontal Datum: Geocentric Datum of Australia 1994

DISCLAIMER: Some of the information shown in this document has been provided to Council from external third parties. Council makes no representation and gives no warranty about the accuracy, reliability, completeness or suitability for any particular purpose of the information. Persons should not rely on the information shown in this document to make any decisions with financial or legal implications and should instead rely on their own enquiries. To the full extent that it is able to do so in law, Council disclaims all liability (including liability in negligence) for all costs, losses and damages (including indirect and consequential costs, losses and damages) caused by or arising from anyone using or relying on the information shown in this document for any purpose whatsoever. © Copyright Moreton Bay Regional Council 2019






DCDB (Version April 2016) is reproduced with the permission of the State of Queensland



OM-48 RRLS
Overlay Map



PLANNING SCHEME
OVERLAY MAP - RURAL RESIDENTIAL
LOT SIZES

-  Property boundaries
-  3000 m2
-  6000 m2
-  2 ha
-  No further reconfiguration

Please read the following notes about this map:
This overlay map only affects you if wish to subdivide your property in the Rural Residential zone.

This map shows the minimum lot size supported by the planning scheme if reconfiguration of a lot (subdivision) is proposed in the Rural residential zone.

Refer to Section 9.4.1.11 Reconfiguring a lot code – Rural Residential zone for requirements associated with this overlay map.

For further information regarding this overlay map, please refer to the Overlay information sheet and the Rural residential zone information sheet on Council's website (www.moretonbay.qld.gov.au/mbrclplanningsscheme) or contact council on 3205 0555.

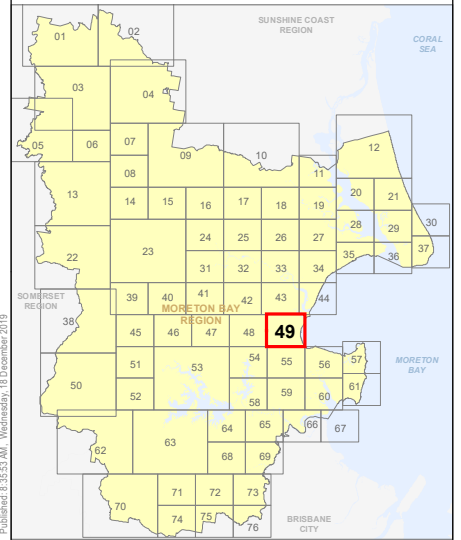
Effective 29 January 2020



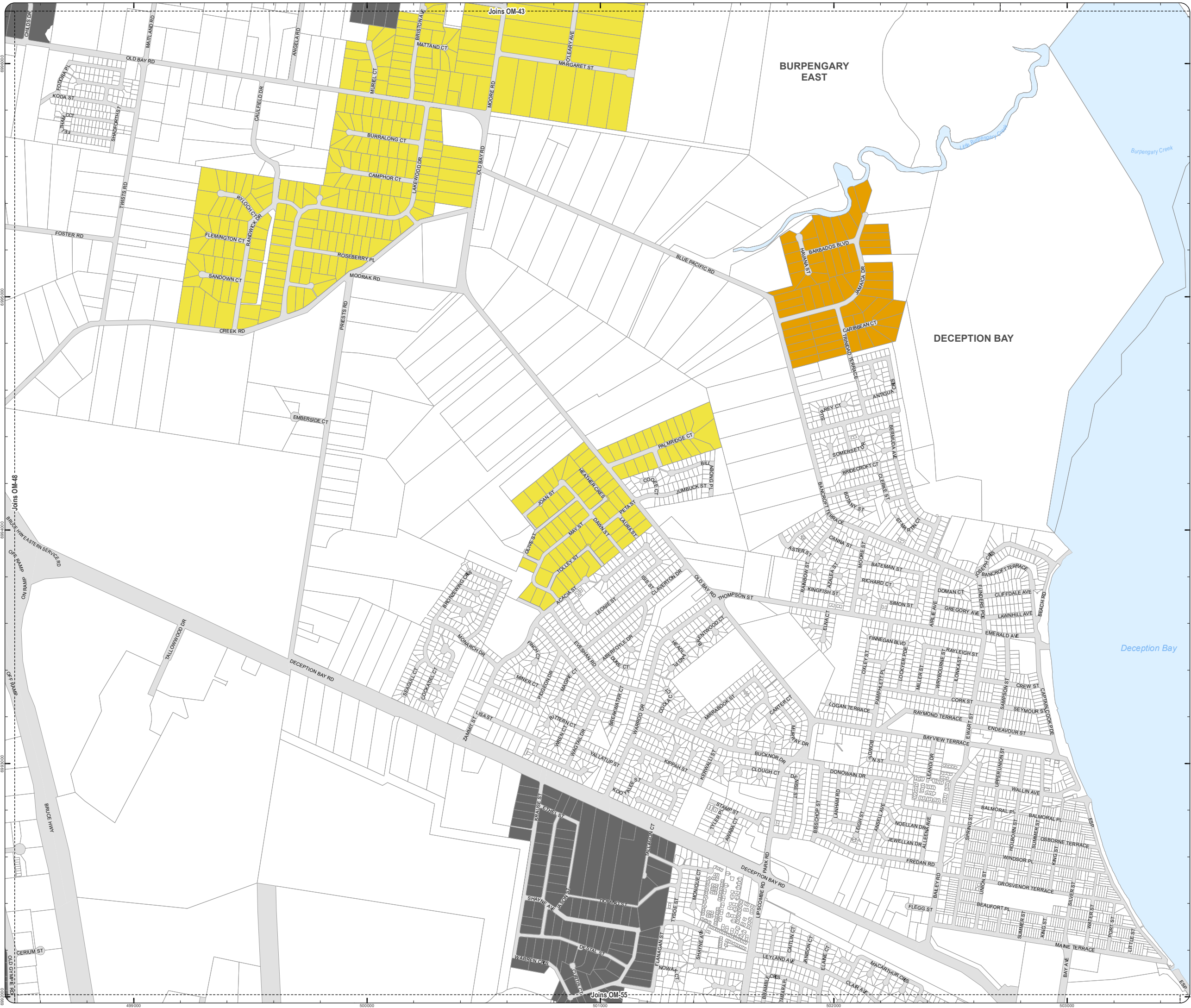
SCALE (A3): 1:15,000
DCDB Version: April 2016
Projection: Map Grid of Australia, Zone 56
Horizontal Datum: Geocentric Datum of Australia 1994

DISCLAIMER: Some of the information shown in this document has been provided to Council from external third parties. Council makes no representation and gives no warranty about the accuracy, reliability, completeness or suitability for any particular purpose of the information. Persons should not rely on the information shown in this document to make any decisions with financial or legal implications and should instead rely on their own enquiries. To the full extent that it is able to do so in law, Council disclaims all liability (including liability in negligence) for all costs, losses and damages (including indirect and consequential costs, losses and damages) caused by or arising from anyone using or relying on the information shown in this document for any purpose whatsoever. © Copyright Moreton Bay Regional Council 2019

DCDB (Version April 2016) is reproduced with the permission of the State of Queensland



OM-49 RRLS
Overlay Map



**PLANNING SCHEME
OVERLAY MAP - RURAL RESIDENTIAL
LOT SIZES**

Property boundaries

- Minimum lot size**
- 3000 m2
 - 6000 m2
 - 2 ha
 - No further reconfiguration

Please read the following notes about this map:
This overlay map only affects you if wish to subdivide your property in the Rural Residential zone.

This map shows the minimum lot size supported by the planning scheme if reconfiguration of a lot (subdivision) is proposed in the Rural residential zone.

Refer to Section 9.4.1.11 Reconfiguring a lot code – Rural Residential zone for requirements associated with this overlay map.

For further information regarding this overlay map, please refer to the Overlay information sheet and the Rural residential zone information sheet on Council's website (www.moretonbay.qld.gov.au/mbrplanningscheme) or contact council on 3205 0555.

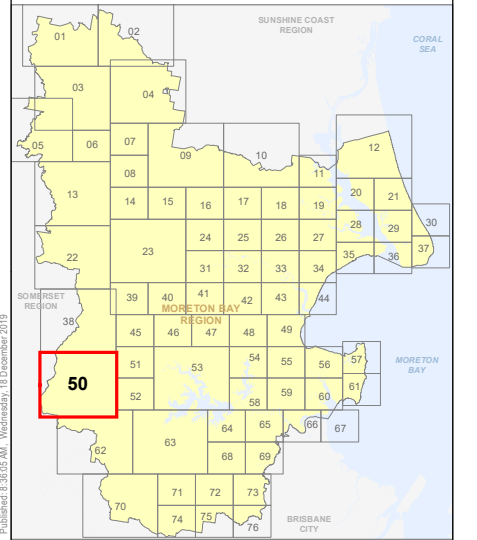
Effective 29 January 2020



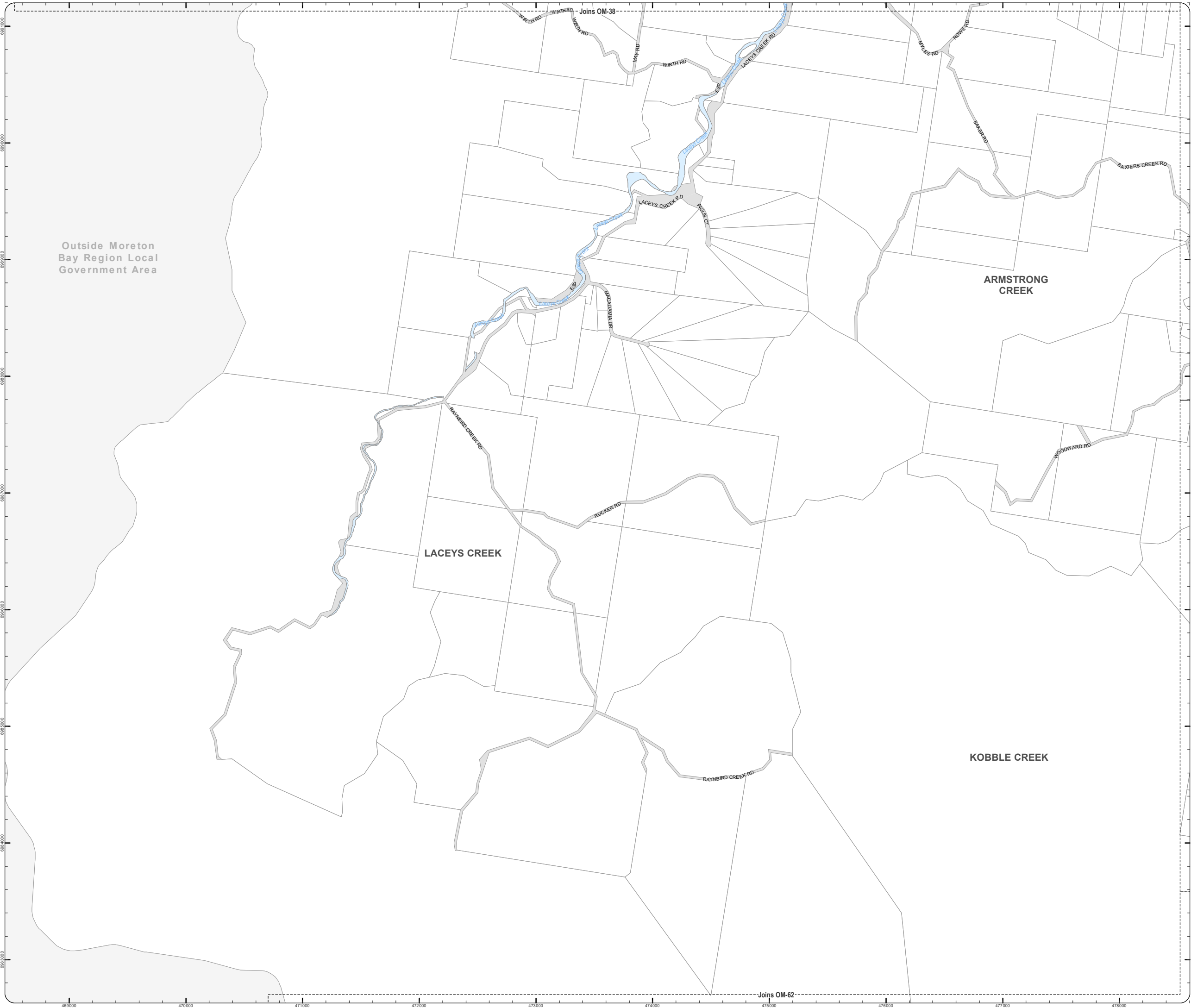
SCALE (A3): 1:30,000
DCDB Version: April 2016
Projection: Map Grid of Australia, Zone 56
Horizontal Datum: Geocentric Datum of Australia 1994

DISCLAIMER: Some of the information shown in this document has been provided to Council from external third parties. Council makes no representation and gives no warranty about the accuracy, reliability, completeness or suitability for any particular purpose of the information. Persons should not rely on the information shown in this document to make any decision with financial or legal implications and should instead rely on their own enquiries. To the full extent that it is able to do so in law, Council disclaims all liability (including liability in negligence) for all costs, losses and damages (including indirect and consequential costs, losses and damages) caused by or arising from anyone using or relying on the information shown in this document for any purpose whatsoever. © Copyright Moreton Bay Regional Council 2019

DCDB (Version April 2016) is reproduced with the permission of the State of Queensland



**OM-50 RRLS
Overlay Map**



**PLANNING SCHEME
OVERLAY MAP - RURAL RESIDENTIAL
LOT SIZES**

Property boundaries

- Minimum lot size**
- 3000 m²
 - 6000 m²
 - 2 ha
 - No further reconfiguration

Please read the following notes about this map:

This overlay map only affects you if wish to subdivide your property in the Rural Residential zone.

This map shows the minimum lot size supported by the planning scheme if reconfiguration of a lot (subdivision) is proposed in the Rural residential zone.

Refer to Section 9.4.1.11 Reconfiguring a lot code – Rural Residential zone for requirements associated with this overlay map.

For further information regarding this overlay map, please refer to the Overlay information sheet and the Rural residential zone information sheet on Council's website (www.moretonbay.qld.gov.au/mbrplanningscheme) or contact council on 3205 0555.

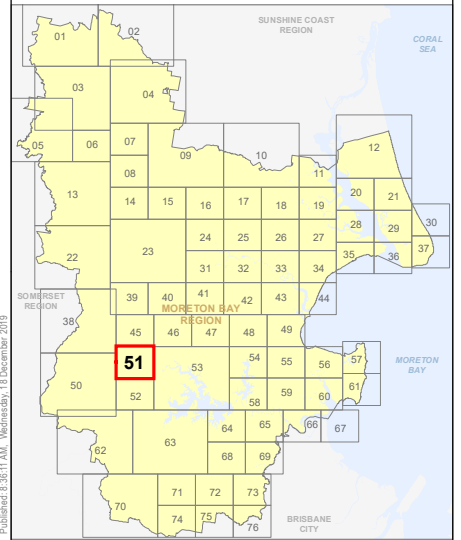
Effective 29 January 2020



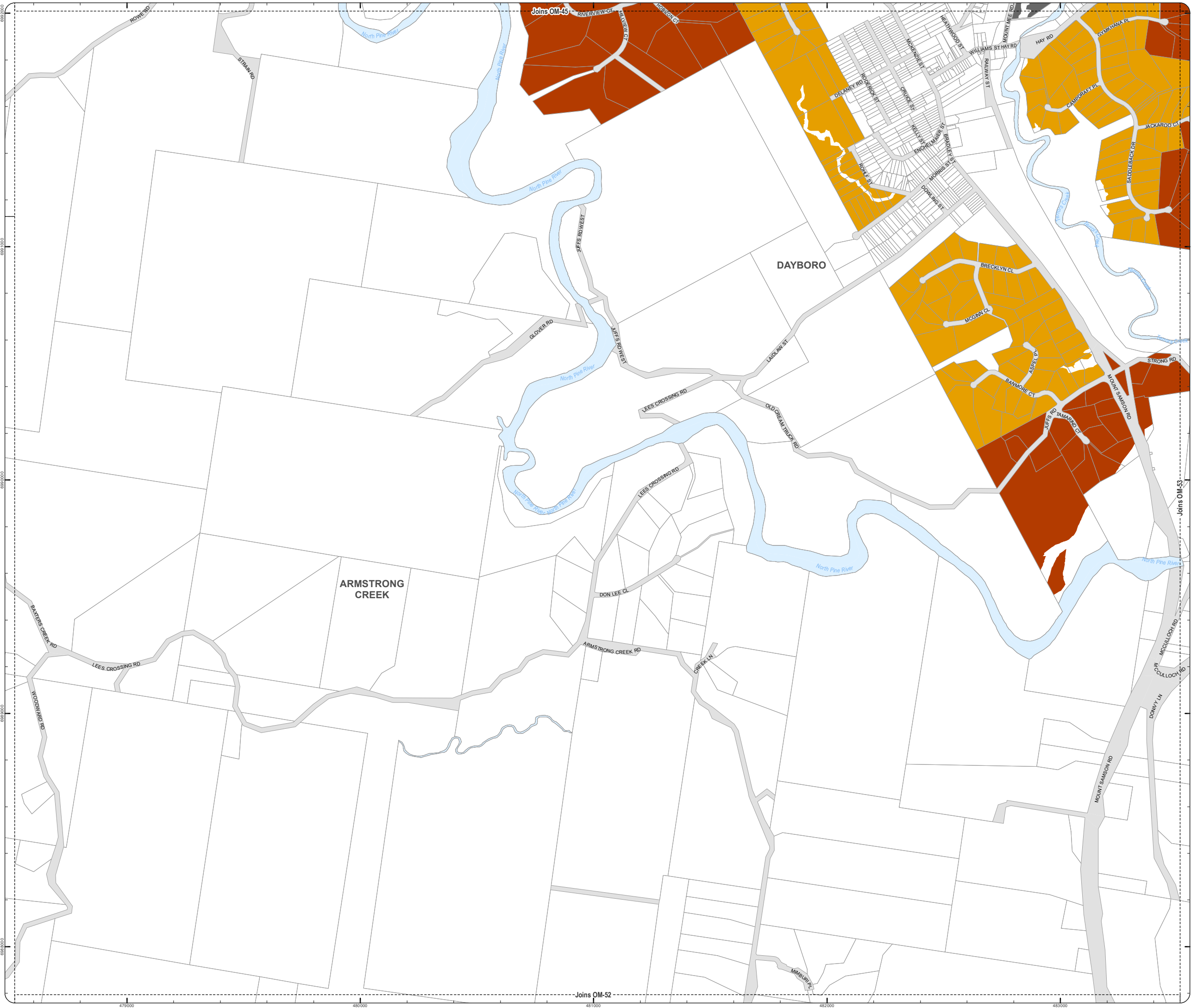
SCALE (A3): 1:15,000
 DCDB Version: April 2016
 Projection: Map Grid of Australia, Zone 56
 Horizontal Datum: Geocentric Datum of Australia 1994

DISCLAIMER: Some of the information shown in this document has been provided to Council from external third parties. Council makes no representation and gives no warranty about the accuracy, reliability, completeness or suitability for any particular purpose of the information. Persons should not rely on the information shown in this document to make any decision with financial or legal implications and should instead rely on their own enquiries. To the full extent that it is able to do so in law, Council disclaims all liability (including liability in negligence) for all costs, losses and damages (including indirect and consequential costs, losses and damages) caused by or arising from anyone using or relying on the information shown in this document for any purpose whatsoever. © Copyright Moreton Bay Regional Council 2019

DCDB (Version April 2016) is reproduced with the permission of the State of Queensland



**OM-51 RRLS
Overlay Map**



**PLANNING SCHEME
OVERLAY MAP - RURAL RESIDENTIAL
LOT SIZES**

Property boundaries

- Minimum lot size**
- 3000 m2
 - 6000 m2
 - 2 ha
 - No further reconfiguration

Please read the following notes about this map:

This overlay map only affects you if wish to subdivide your property in the Rural Residential zone.

This map shows the minimum lot size supported by the planning scheme if reconfiguration of a lot (subdivision) is proposed in the Rural residential zone.

Refer to Section 9.4.1.11 Reconfiguring a lot code – Rural Residential zone for requirements associated with this overlay map.

For further information regarding this overlay map, please refer to the Overlay information sheet and the Rural residential zone information sheet on Council's website (www.moretonbay.qld.gov.au/mbrplanningscheme) or contact council on 3205 0555.

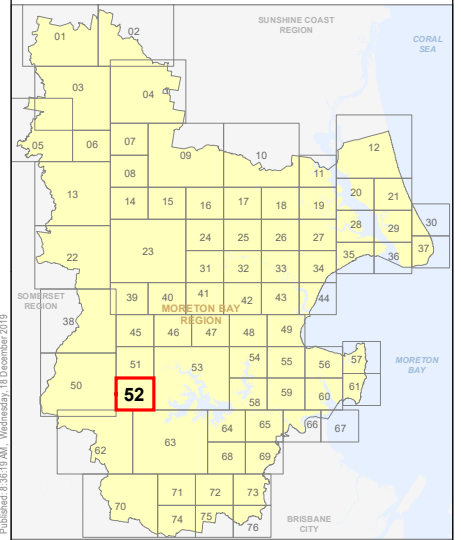
Effective 29 January 2020



SCALE (A3): 1:15,000
 DCDB Version: April 2016
 Projection: Map Grid of Australia, Zone 56
 Horizontal Datum: Geocentric Datum of Australia 1994

DISCLAIMER: Some of the information shown in this document has been provided to Council from external third parties. Council makes no representation and gives no warranty about the accuracy, reliability, completeness or suitability for any particular purpose of the information. Persons should not rely on the information shown in this document to make any decision with financial or legal implications and should instead rely on their own enquiries. To the full extent that it is able to do so in law, Council disclaims all liability (including liability in negligence) for all costs, losses and damages (including indirect and consequential costs, losses and damages) caused by or arising from anyone using or relying on the information shown in this document for any purpose whatsoever. © Copyright Moreton Bay Regional Council 2019

DCDB (Version April 2016) is reproduced with the permission of the State of Queensland



**OM-52 RRLS
Overlay Map**



**PLANNING SCHEME
OVERLAY MAP - RURAL RESIDENTIAL
LOT SIZES**

Property boundaries

- Minimum lot size**
- 3000 m²
 - 6000 m²
 - 2 ha
 - No further reconfiguration

Please read the following notes about this map:

This overlay map only affects you if wish to subdivide your property in the Rural Residential zone.

This map shows the minimum lot size supported by the planning scheme if reconfiguration of a lot (subdivision) is proposed in the Rural residential zone.

Refer to Section 9.4.1.11 Reconfiguring a lot code – Rural Residential zone for requirements associated with this overlay map.

For further information regarding this overlay map, please refer to the Overlay information sheet and the Rural residential zone information sheet on Council's website (www.moretonbay.qld.gov.au/mbrclplanningscheme) or contact council on 3205 0555.

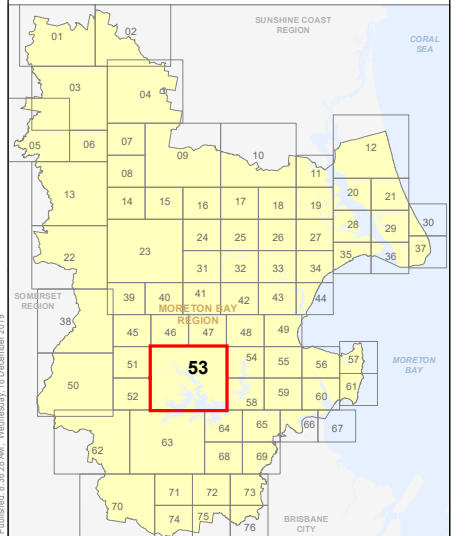
Effective 29 January 2020

0 400 800 1,200 Metres

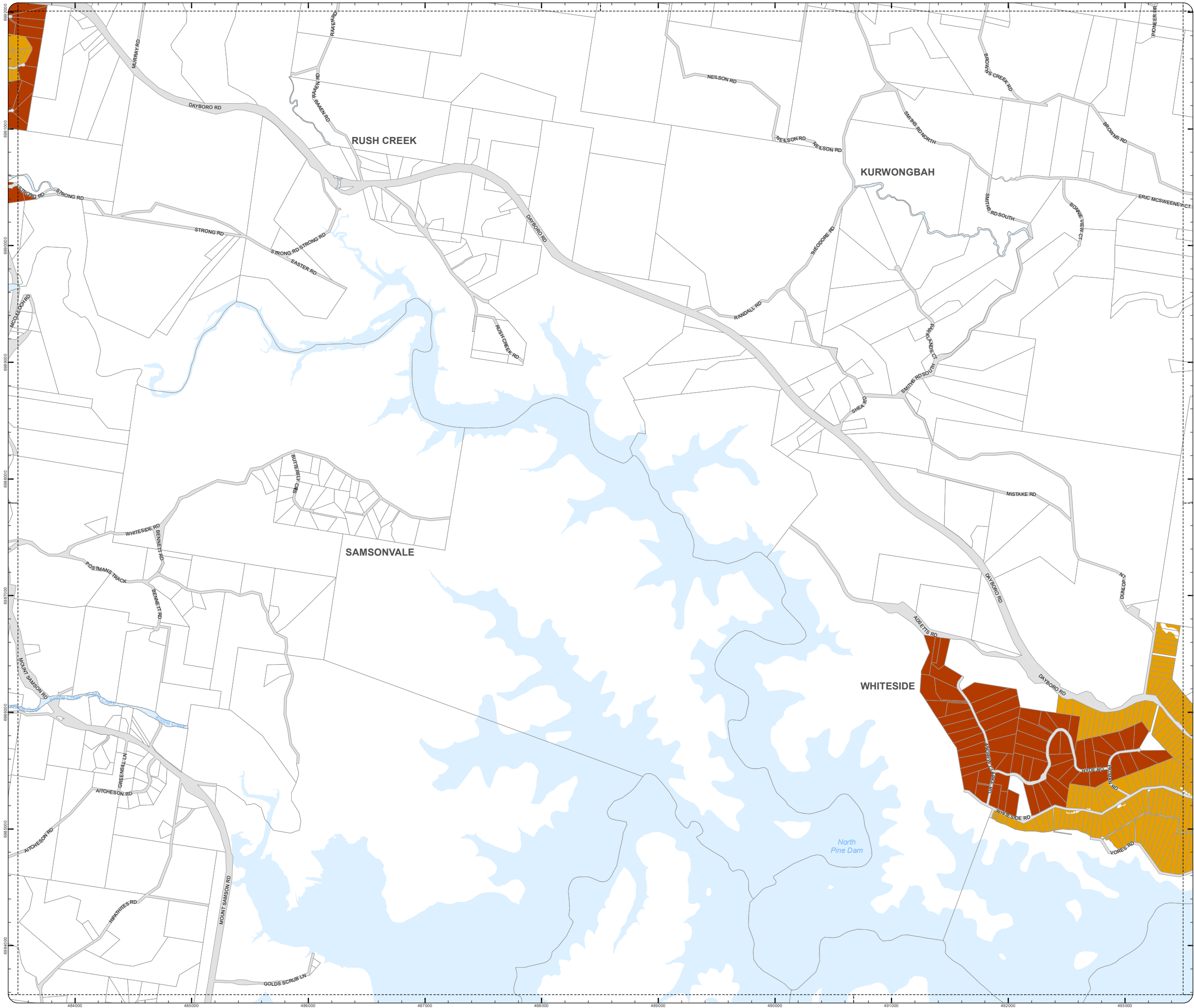
SCALE (A3): 1:30,000
 DCDB Version: April 2016
 Projection: Map Grid of Australia, Zone 56
 Horizontal Datum: Geocentric Datum of Australia 1994

DISCLAIMER: Some of the information shown in this document has been provided to Council from external third parties. Council makes no representation and gives no warranty about the accuracy, reliability, completeness or suitability for any particular purpose of the information. Persons should not rely on the information shown in this document to make any decision with financial or legal implications and should instead rely on their own enquiries. To the full extent that it is able to do so in law, Council disclaims all liability (including liability in negligence) for all costs, losses and damages (including indirect and consequential costs, losses and damages) caused by or arising from anyone using or relying on the information shown in this document for any purpose whatsoever. © Copyright Moreton Bay Regional Council 2019

DCDB (Version April 2016) is reproduced with the permission of the State of Queensland



**OM-53 RRLS
Overlay Map**



PLANNING SCHEME
OVERLAY MAP - RURAL RESIDENTIAL
LOT SIZES

Property boundaries

- Minimum lot size**
- 3000 m2
 - 6000 m2
 - 2 ha
 - No further reconfiguration

Please read the following notes about this map:

This overlay map only affects you if wish to subdivide your property in the Rural Residential zone.

This map shows the minimum lot size supported by the planning scheme if reconfiguration of a lot (subdivision) is proposed in the Rural residential zone.

Refer to Section 9.4.1.11 Reconfiguring a lot code – Rural Residential zone for requirements associated with this overlay map.

For further information regarding this overlay map, please refer to the Overlay information sheet and the Rural residential zone information sheet on Council's website (www.moretonbay.qld.gov.au/mbrplanningscheme) or contact council on 3205 0555.

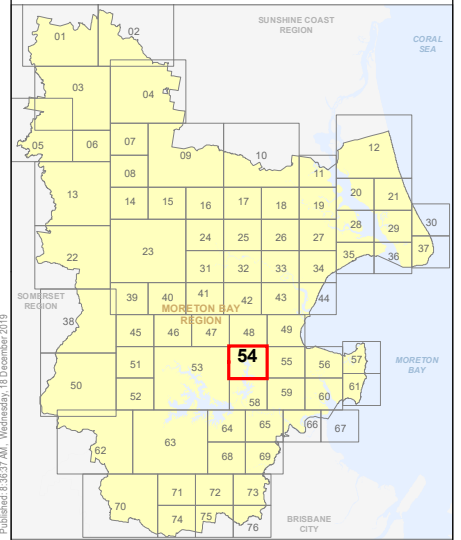
Effective 29 January 2020



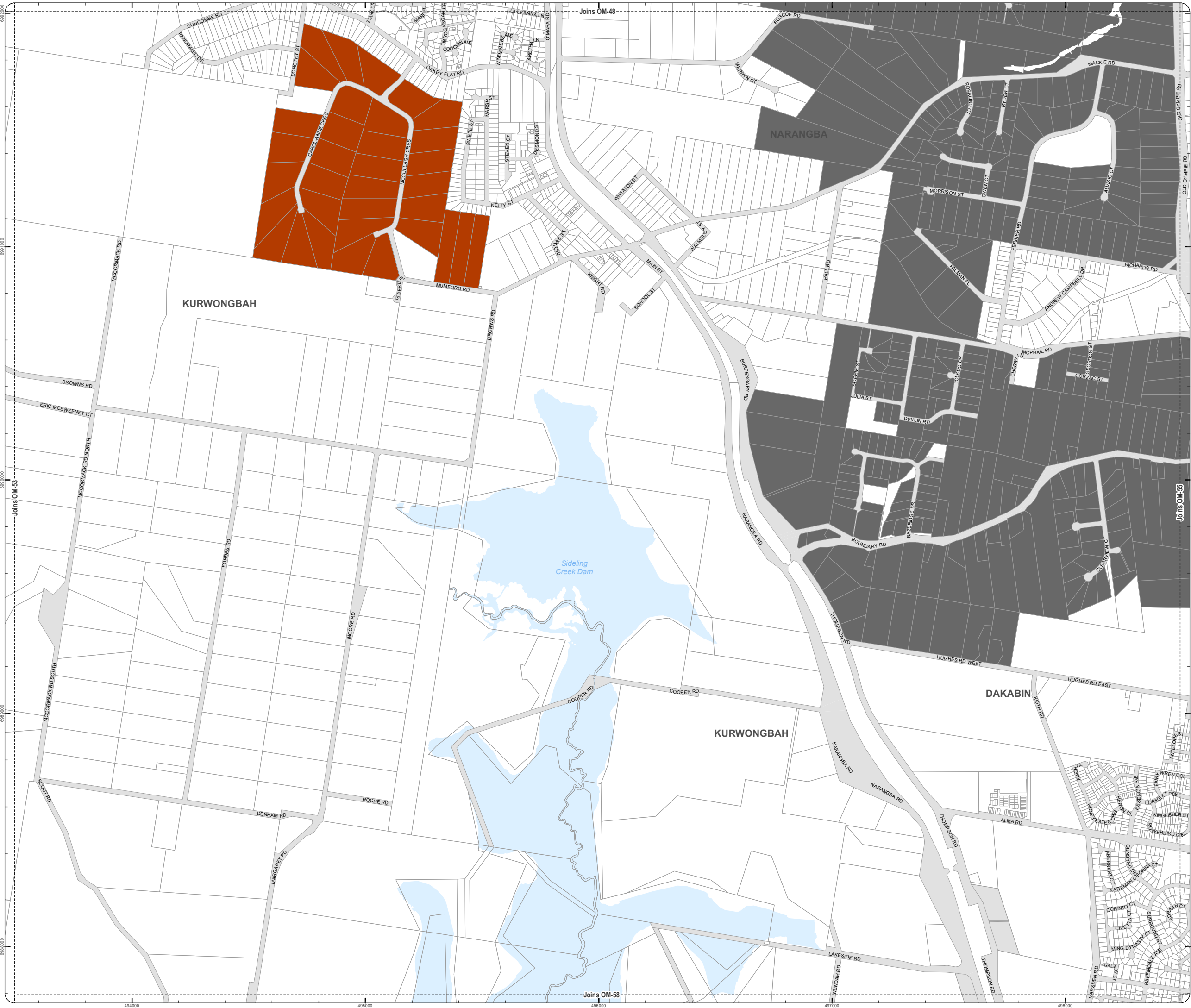
SCALE (A3): 1:15,000
DCDB Version: April 2016
Projection: Map Grid of Australia, Zone 56
Horizontal Datum: Geocentric Datum of Australia 1994

DISCLAIMER: Some of the information shown in this document has been provided to Council from external third parties. Council makes no representation and gives no warranty about the accuracy, reliability, completeness or suitability for any particular purpose of the information. Persons should not rely on the information shown in this document to make any decision with financial or legal implications and should instead rely on their own enquiries. To the full extent that it is able to do so in law, Council disclaims all liability (including liability in negligence) for all costs, losses and damages (including indirect and consequential costs, losses and damages) caused by or arising from anyone using or relying on the information shown in this document for any purpose whatsoever. © Copyright Moreton Bay Regional Council 2019

DCDB (Version April 2016) is reproduced with the permission of the State of Queensland



OM-54 RRLS
Overlay Map



PLANNING SCHEME
OVERLAY MAP - RURAL RESIDENTIAL
LOT SIZES

-  Property boundaries
- Minimum lot size**
-  3000 m²
-  6000 m²
-  2 ha
-  No further reconfiguration

Please read the following notes about this map:

This overlay map only affects you if you wish to subdivide your property in the Rural Residential zone.

This map shows the minimum lot size supported by the planning scheme if reconfiguration of a lot (subdivision) is proposed in the Rural residential zone.

Refer to Section 9.4.1.11 Reconfiguring a lot code – Rural Residential zone for requirements associated with this overlay map.

For further information regarding this overlay map, please refer to the Overlay information sheet and the Rural residential zone information sheet on Council's website (www.moretonbay.qld.gov.au/mbrplanningcheme) or contact council on 3205 0555.

Effective 29 January 2020

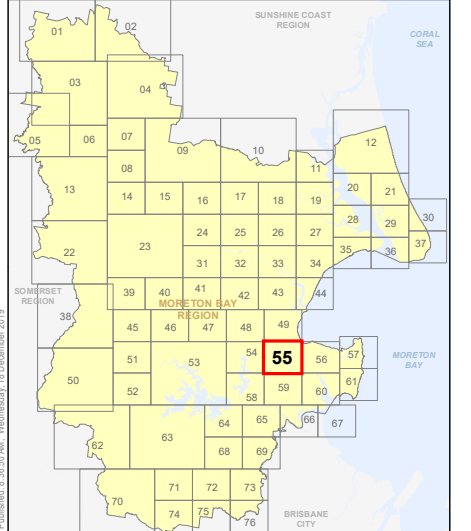
0 200 400 600 Metres

SCALE (A3): 1:15,000

DCDB Version: April 2016
Projection: Map Grid of Australia, Zone 56
Horizontal Datum: Geocentric Datum of Australia 1994

DISCLAIMER: Some of the information shown in this document has been provided to Council from external third parties. Council makes no representation and gives no warranty about the accuracy, reliability, completeness or suitability for any particular purpose of the information. Persons should not rely on the information shown in this document to make any decisions with financial or legal implications and should instead rely on their own enquiries. To the full extent that it is able to do so in law, Council disclaims all liability (including liability in negligence) for all costs, losses and damages (including indirect and consequential costs, losses and damages) caused by or arising from anyone using or relying on the information shown in this document for any purpose whatsoever.
© Copyright Moreton Bay Regional Council 2019

DCDB (Version April 2016) is reproduced with the permission of the State of Queensland



OM-55 RRLS
Overlay Map



PLANNING SCHEME
OVERLAY MAP - RURAL RESIDENTIAL
LOT SIZES

Property boundaries

- Minimum lot size**
- 3000 m2
 - 6000 m2
 - 2 ha
 - No further reconfiguration

Please read the following notes about this map:

This overlay map only affects you if wish to subdivide your property in the Rural Residential zone.

This map shows the minimum lot size supported by the planning scheme if reconfiguration of a lot (subdivision) is proposed in the Rural residential zone.

Refer to Section 9.4.1.11 Reconfiguring a lot code – Rural Residential zone for requirements associated with this overlay map.

For further information regarding this overlay map, please refer to the Overlay information sheet and the Rural residential zone information sheet on Council's website (www.moretonbay.qld.gov.au/mbrclplanningScheme) or contact council on 3205 0555.

Effective 29 January 2020

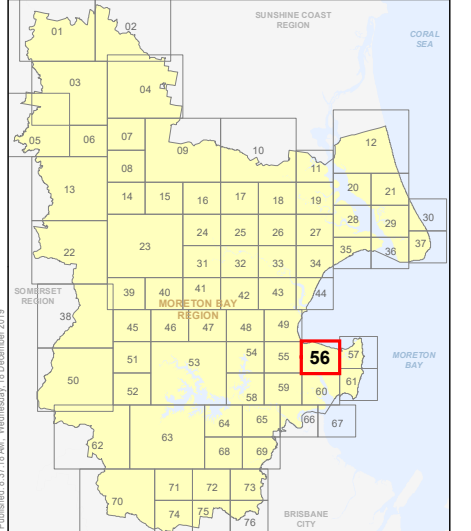
0 200 400 600 Metres

SCALE (A3): 1:15,000

DCDB Version: April 2016
Projection: Map Grid of Australia, Zone 56
Horizontal Datum: Geocentric Datum of Australia 1994

DISCLAIMER: Some of the information shown in this document has been provided to Council from external third parties. Council makes no representation and gives no warranty about the accuracy, reliability, completeness or suitability for any particular purpose of the information. Persons should not rely on the information shown in this document to make any decision with financial or legal implications and should instead rely on their own enquiries. To the full extent that it is able to do so in law, Council disclaims all liability (including liability in negligence) for all costs, losses and damages (including indirect and consequential costs, losses and damages) caused by or arising from anyone using or relying on the information shown in this document for any purpose whatsoever. © Copyright Moreton Bay Regional Council 2019

DCDB (Version April 2016) is reproduced with the permission of the State of Queensland



OM-56 RRLS
Overlay Map



PLANNING SCHEME
OVERLAY MAP - RURAL RESIDENTIAL
LOT SIZES

Property boundaries

- Minimum lot size**
- 3000 m2
 - 6000 m2
 - 2 ha
 - No further reconfiguration

Please read the following notes about this map:

This overlay map only affects you if wish to subdivide your property in the Rural Residential zone.

This map shows the minimum lot size supported by the planning scheme if reconfiguration of a lot (subdivision) is proposed in the Rural residential zone.

Refer to Section 9.4.1.11 Reconfiguring a lot code – Rural Residential zone for requirements associated with this overlay map.

For further information regarding this overlay map, please refer to the Overlay information sheet and the Rural residential zone information sheet on Council's website (www.moretonbay.qld.gov.au/mbrclplanningscheme) or contact council on 3205 0555.

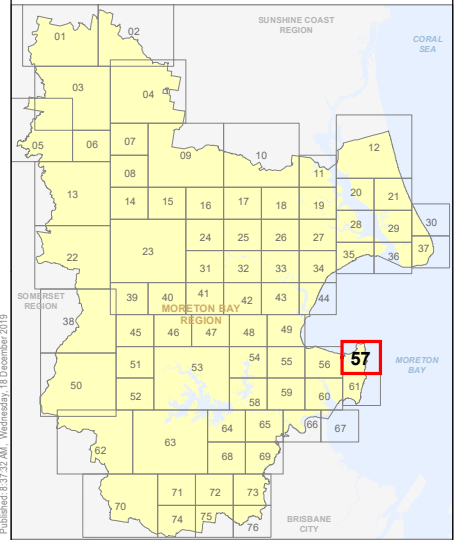
Effective 29 January 2020



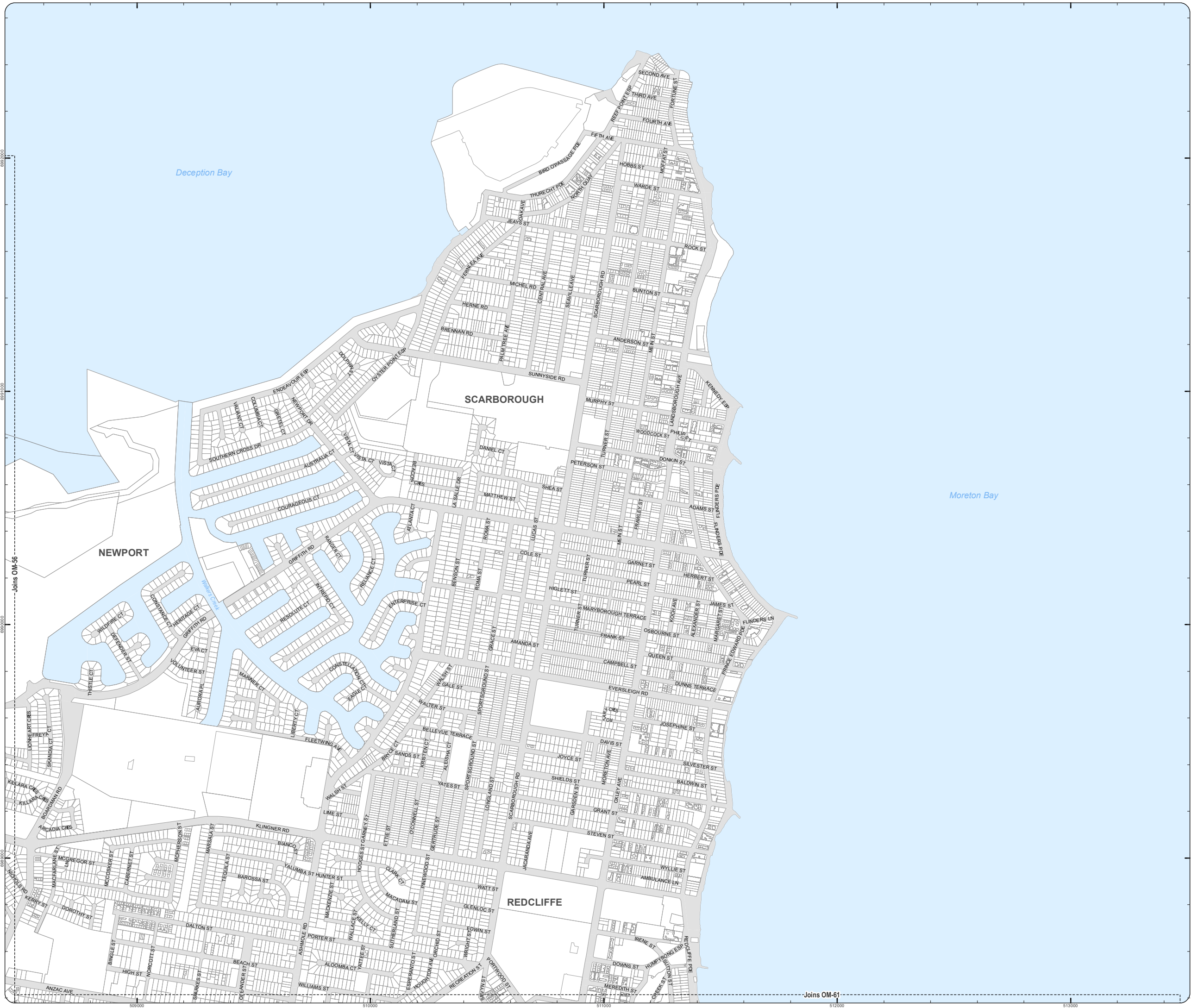
DCDB Version: April 2016
Projection: Map Grid of Australia, Zone 56
Horizontal Datum: Geocentric Datum of Australia 1994

DISCLAIMER: Some of the information shown in this document has been provided to Council from external third parties. Council makes no representation and gives no warranty about the accuracy, reliability, completeness or suitability for any particular purpose of the information. Persons should not rely on the information shown in this document to make any decisions with financial or legal implications and should instead rely on their own enquiries. To the full extent that it is able to do so in law, Council disclaims all liability (including liability in negligence) for all costs, losses and damages (including indirect and consequential costs, losses and damages) caused by or arising from anyone using or relying on the information shown in this document for any purpose whatsoever. © Copyright Moreton Bay Regional Council 2019

DCDB (Version April 2016) is reproduced with the permission of the State of Queensland



OM-57 RRLS
Overlay Map



PLANNING SCHEME
OVERLAY MAP - RURAL RESIDENTIAL
LOT SIZES

Property boundaries

- Minimum lot size**
- 3000 m²
 - 6000 m²
 - 2 ha
 - No further reconfiguration

Please read the following notes about this map:

This overlay map only affects you if wish to subdivide your property in the Rural Residential zone.

This map shows the minimum lot size supported by the planning scheme if reconfiguration of a lot (subdivision) is proposed in the Rural residential zone.

Refer to Section 9.4.1.11 Reconfiguring a lot code – Rural Residential zone for requirements associated with this overlay map.

For further information regarding this overlay map, please refer to the Overlay information sheet and the Rural residential zone information sheet on Council's website (www.moretonbay.qld.gov.au/mbrcplanningcheme) or contact council on 3205 0555.

Effective 29 January 2020

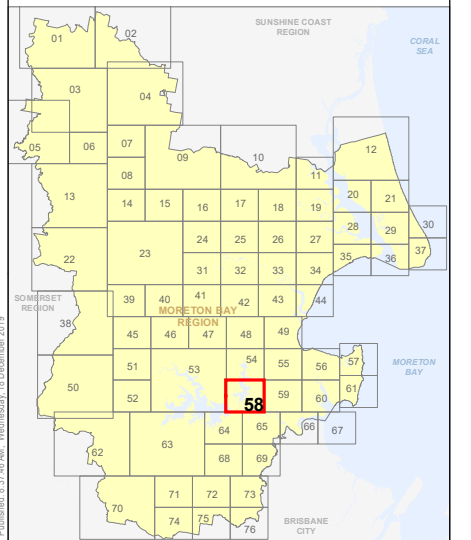
0 200 400 600 Metres

SCALE (A3): 1:15,000

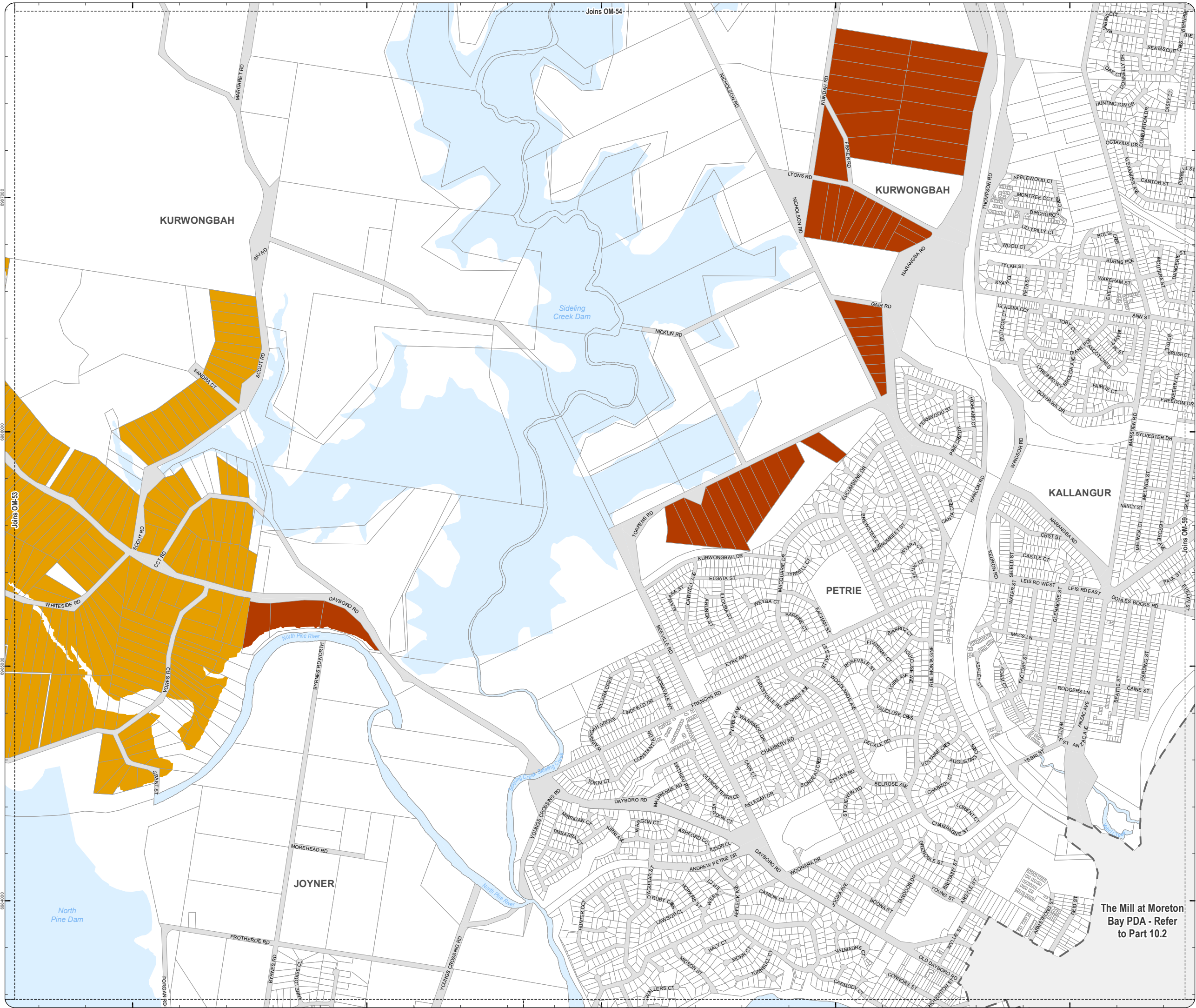
DCDB Version: April 2016
Projection: Map Grid of Australia, Zone 56
Horizontal Datum: Geocentric Datum of Australia 1994

DISCLAIMER: Some of the information shown in this document has been provided to Council from external third parties. Council makes no representation and gives no warranty about the accuracy, reliability, completeness or suitability for any particular purpose of the information. Persons should not rely on the information shown in this document to make any decisions with financial or legal implications and should instead rely on their own enquiries. To the full extent that it is able to do so in law, Council disclaims all liability (including liability in negligence) for all costs, losses and damages (including indirect and consequential costs, losses and damages) caused by or arising from anyone using or relying on the information shown in this document for any purpose whatsoever. © Copyright Moreton Bay Regional Council 2019

DCDB (Version April 2016) is reproduced with the permission of the State of Queensland



OM-58 RRLS
Overlay Map



The Mill at Moreton Bay PDA - Refer to Part 10.2

**PLANNING SCHEME
OVERLAY MAP - RURAL RESIDENTIAL
LOT SIZES**

Property boundaries

- Minimum lot size**
- 3000 m²
 - 6000 m²
 - 2 ha
 - No further reconfiguration

Please read the following notes about this map:

This overlay map only affects you if you wish to subdivide your property in the Rural Residential zone.

This map shows the minimum lot size supported by the planning scheme if reconfiguration of a lot (subdivision) is proposed in the Rural residential zone.

Refer to Section 9.4.1.11 Reconfiguring a lot code – Rural Residential zone for requirements associated with this overlay map.

For further information regarding this overlay map, please refer to the Overlay information sheet and the Rural residential zone information sheet on Council's website (www.moretonbay.qld.gov.au/mbrplanningcheme) or contact council on 3205 0555.

Effective 29 January 2020

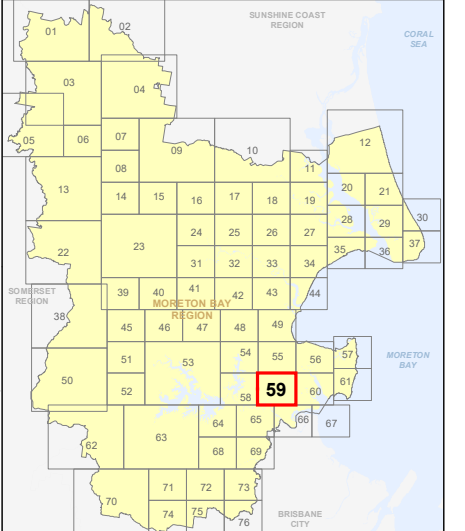
0 200 400 600 Metres

SCALE (A3): 1:15,000

DCDB Version: April 2016
Projection: Map Grid of Australia, Zone 56
Horizontal Datum: Geocentric Datum of Australia 1994

DISCLAIMER: Some of the information shown in this document has been provided to Council from external third parties. Council makes no representation and gives no warranty about the accuracy, reliability, completeness or suitability for any particular purpose of the information. Persons should not rely on the information shown in this document to make any decisions with financial or legal implications and should instead rely on their own enquiries. To the full extent that it is able to do so in law, Council disclaims all liability (including liability in negligence) for all costs, losses and damages (including indirect and consequential costs, losses and damages) caused by or arising from anyone using or relying on the information shown in this document for any purpose whatsoever. © Copyright Moreton Bay Regional Council 2019

DCDB (Version April 2016) is reproduced with the permission of the State of Queensland








**OM-59 RRLS
Overlay Map**



The Mill at Moreton Bay PDA - Refer to Part 10.2

PLANNING SCHEME
OVERLAY MAP - RURAL RESIDENTIAL
LOT SIZES

-  Property boundaries
- Minimum lot size**
-  3000 m2
-  6000 m2
-  2 ha
-  No further reconfiguration

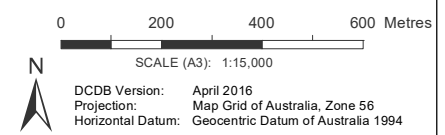
Please read the following notes about this map:
This overlay map only affects you if wish to subdivide your property in the Rural Residential zone.

This map shows the minimum lot size supported by the planning scheme if reconfiguration of a lot (subdivision) is proposed in the Rural residential zone.

Refer to Section 9.4.1.11 Reconfiguring a lot code – Rural Residential zone for requirements associated with this overlay map.

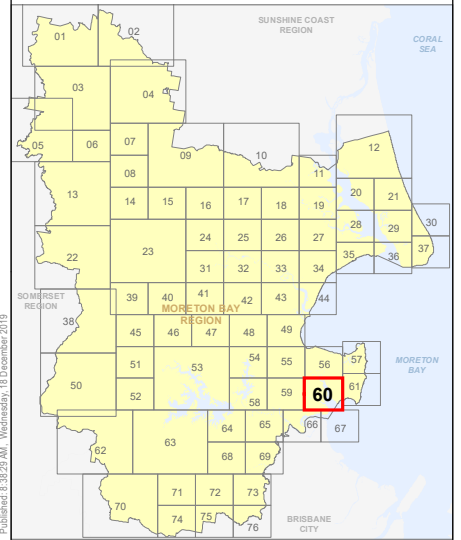
For further information regarding this overlay map, please refer to the Overlay information sheet and the Rural residential zone information sheet on Council's website (www.moretonbay.qld.gov.au/mbrplanningscheme) or contact council on 3205 0555.

Effective 29 January 2020

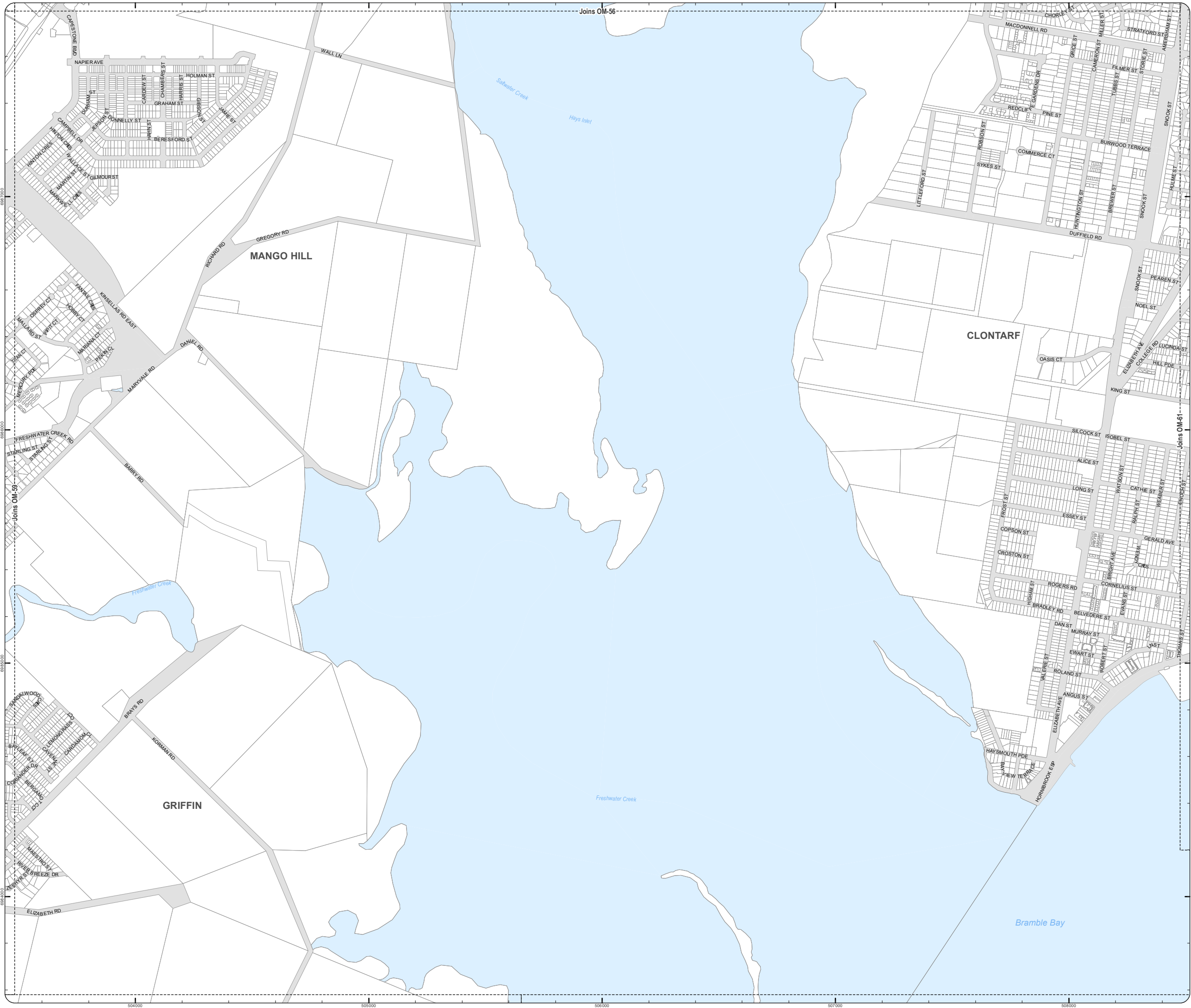


DISCLAIMER: Some of the information shown in this document has been provided to Council from external third parties. Council makes no representation and gives no warranty about the accuracy, reliability, completeness or suitability for any particular purpose of the information. Persons should not rely on the information shown in this document to make any decision with financial or legal implications and should instead rely on their own enquiries. To the full extent that it is able to do so in law, Council disclaims all liability (including liability in negligence) for all costs, losses and damages (including indirect and consequential costs, losses and damages) caused by or arising from anyone using or relying on the information shown in this document for any purpose whatsoever. © Copyright Moreton Bay Regional Council 2019






DCDB (Version April 2016) is reproduced with the permission of the State of Queensland



OM-60 RRLS
Overlay Map



PLANNING SCHEME
OVERLAY MAP - RURAL RESIDENTIAL
LOT SIZES

-  Property boundaries
- Minimum lot size**
-  3000 m2
-  6000 m2
-  2 ha
-  No further reconfiguration

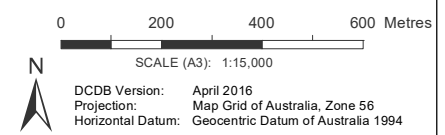
Please read the following notes about this map:
This overlay map only affects you if wish to subdivide your property in the Rural Residential zone.

This map shows the minimum lot size supported by the planning scheme if reconfiguration of a lot (subdivision) is proposed in the Rural residential zone.

Refer to Section 9.4.1.11 Reconfiguring a lot code – Rural Residential zone for requirements associated with this overlay map.

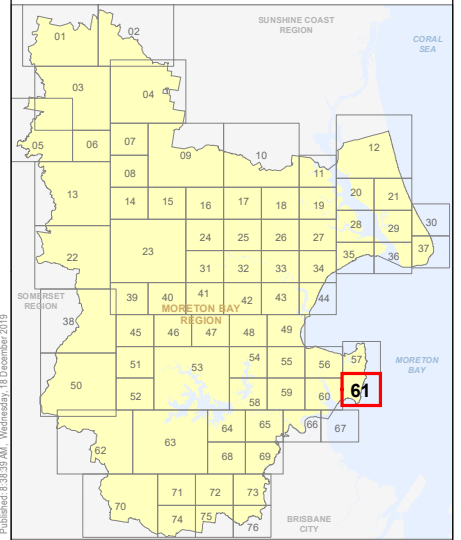
For further information regarding this overlay map, please refer to the Overlay information sheet and the Rural residential zone information sheet on Council's website (www.moretonbay.qld.gov.au/mbrcrplanningscheme) or contact council on 3205 0555.

Effective 29 January 2020

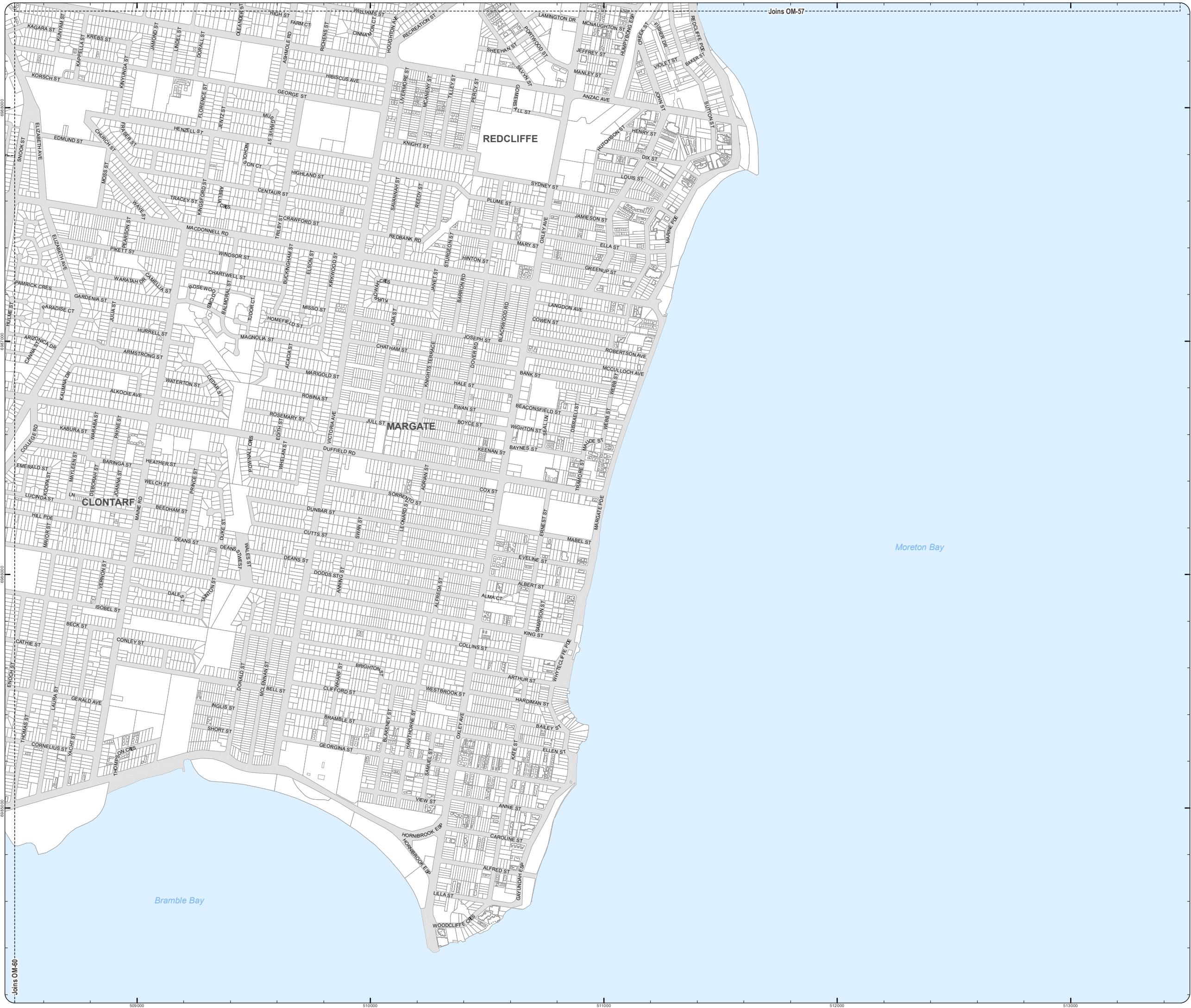


DISCLAIMER: Some of the information shown in this document has been provided to Council from external third parties. Council makes no representation and gives no warranty about the accuracy, reliability, completeness or suitability for any particular purpose of the information. Persons should not rely on the information shown in this document to make any decisions with financial or legal implications and should instead rely on their own enquiries. To the full extent that it is able to do so in law, Council disclaims all liability (including liability in negligence) for all costs, losses and damages (including indirect and consequential costs, losses and damages) caused by or arising from anyone using or relying on the information shown in this document for any purpose whatsoever. © Copyright Moreton Bay Regional Council 2019

DCDB (Version April 2016) is reproduced with the permission of the State of Queensland



OM-61 RRLS
Overlay Map



PLANNING SCHEME
OVERLAY MAP - RURAL RESIDENTIAL
LOT SIZES

- Property boundaries
- Minimum lot size**
- 3000 m2
- 6000 m2
- 2 ha
- No further reconfiguration

Please read the following notes about this map:

This overlay map only affects you if wish to subdivide your property in the Rural Residential zone.

This map shows the minimum lot size supported by the planning scheme if reconfiguration of a lot (subdivision) is proposed in the Rural residential zone.

Refer to Section 9.4.1.11 Reconfiguring a lot code – Rural Residential zone for requirements associated with this overlay map.

For further information regarding this overlay map, please refer to the Overlay information sheet and the Rural residential zone information sheet on Council's website (www.moretonbay.qld.gov.au/mbrplanningscheme) or contact council on 3205 0555.

Effective 29 January 2020

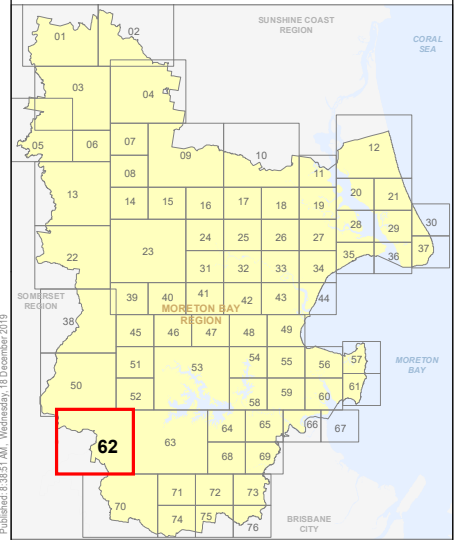
0 400 800 1,200 Metres

SCALE (A3): 1:30,000

DCDB Version: April 2016
Projection: Map Grid of Australia, Zone 56
Horizontal Datum: Geocentric Datum of Australia 1994

DISCLAIMER: Some of the information shown in this document has been provided to Council from external third parties. Council makes no representation and gives no warranty about the accuracy, reliability, completeness or suitability for any particular purpose of the information. Persons should not rely on the information shown in this document to make any decision with financial or legal implications and should instead rely on their own enquiries. To the full extent that it is able to do so in law, Council disclaims all liability (including liability in negligence) for all costs, losses and damages (including indirect and consequential costs, losses and damages) caused by or arising from anyone using or relying on the information shown in this document for any purpose whatsoever. © Copyright Moreton Bay Regional Council 2019

DCDB (Version April 2016) is reproduced with the permission of the State of Queensland



OM-62 RRLS
Overlay Map



PLANNING SCHEME
OVERLAY MAP - RURAL RESIDENTIAL
LOT SIZES

Property boundaries

- Minimum lot size**
- 3000 m2
 - 6000 m2
 - 2 ha
 - No further reconfiguration

Please read the following notes about this map:

This overlay map only affects you if wish to subdivide your property in the Rural Residential zone.

This map shows the minimum lot size supported by the planning scheme if reconfiguration of a lot (subdivision) is proposed in the Rural residential zone.

Refer to Section 9.4.1.11 Reconfiguring a lot code – Rural Residential zone for requirements associated with this overlay map.

For further information regarding this overlay map, please refer to the Overlay information sheet and the Rural residential zone information sheet on Council's website (www.moretonbay.qld.gov.au/mbrplanningscheme) or contact council on 3205 0555.

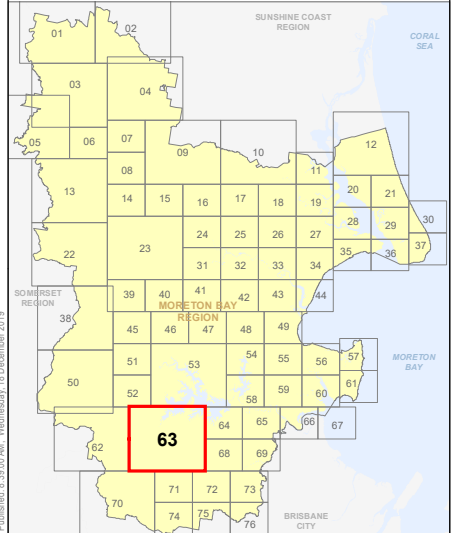
Effective 29 January 2020

0 400 800 1,200 Metres

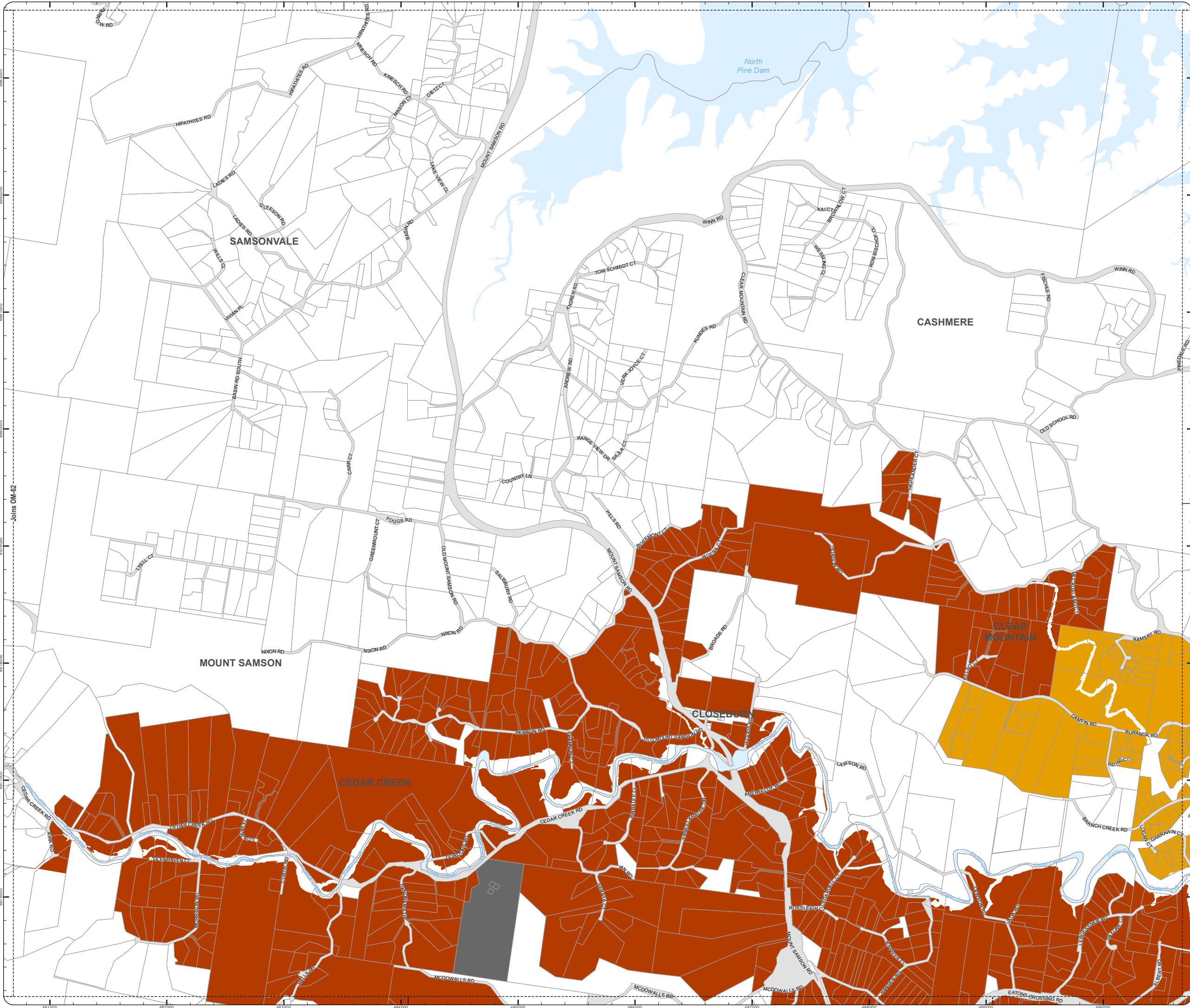
SCALE (A3): 1:30,000
DCDB Version: April 2016
Projection: Map Grid of Australia, Zone 56
Horizontal Datum: Geocentric Datum of Australia 1994

DISCLAIMER: Some of the information shown in this document has been provided to Council from external third parties. Council makes no representation and gives no warranty about the accuracy, reliability, completeness or suitability for any particular purpose of the information. Persons should not rely on the information shown in this document to make any decision with financial or legal implications and should instead rely on their own enquiries. To the full extent that it is able to do so in law, Council disclaims all liability (including liability in negligence) for all costs, losses and damages (including indirect and consequential costs, losses and damages) caused by or arising from anyone using or relying on the information shown in this document for any purpose whatsoever. © Copyright Moreton Bay Regional Council 2019

DCDB (Version April 2016) is reproduced with the permission of the State of Queensland



OM-63 RRLS
Overlay Map



**PLANNING SCHEME
OVERLAY MAP - RURAL RESIDENTIAL
LOT SIZES**

Property boundaries

- Minimum lot size**
- 3000 m²
 - 6000 m²
 - 2 ha
 - No further reconfiguration

Please read the following notes about this map:

This overlay map only affects you if you wish to subdivide your property in the Rural Residential zone.

This map shows the minimum lot size supported by the planning scheme if reconfiguration of a lot (subdivision) is proposed in the Rural residential zone.

Refer to Section 9.4.1.11 Reconfiguring a lot code – Rural Residential zone for requirements associated with this overlay map.

For further information regarding this overlay map, please refer to the Overlay information sheet and the Rural residential zone information sheet on Council's website (www.moretonbay.qld.gov.au/mbrplanningscheme) or contact council on 3205 0555.

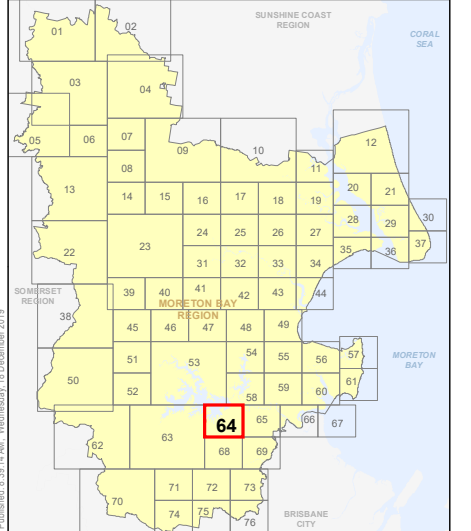
Effective 29 January 2020

0 200 400 600 Metres

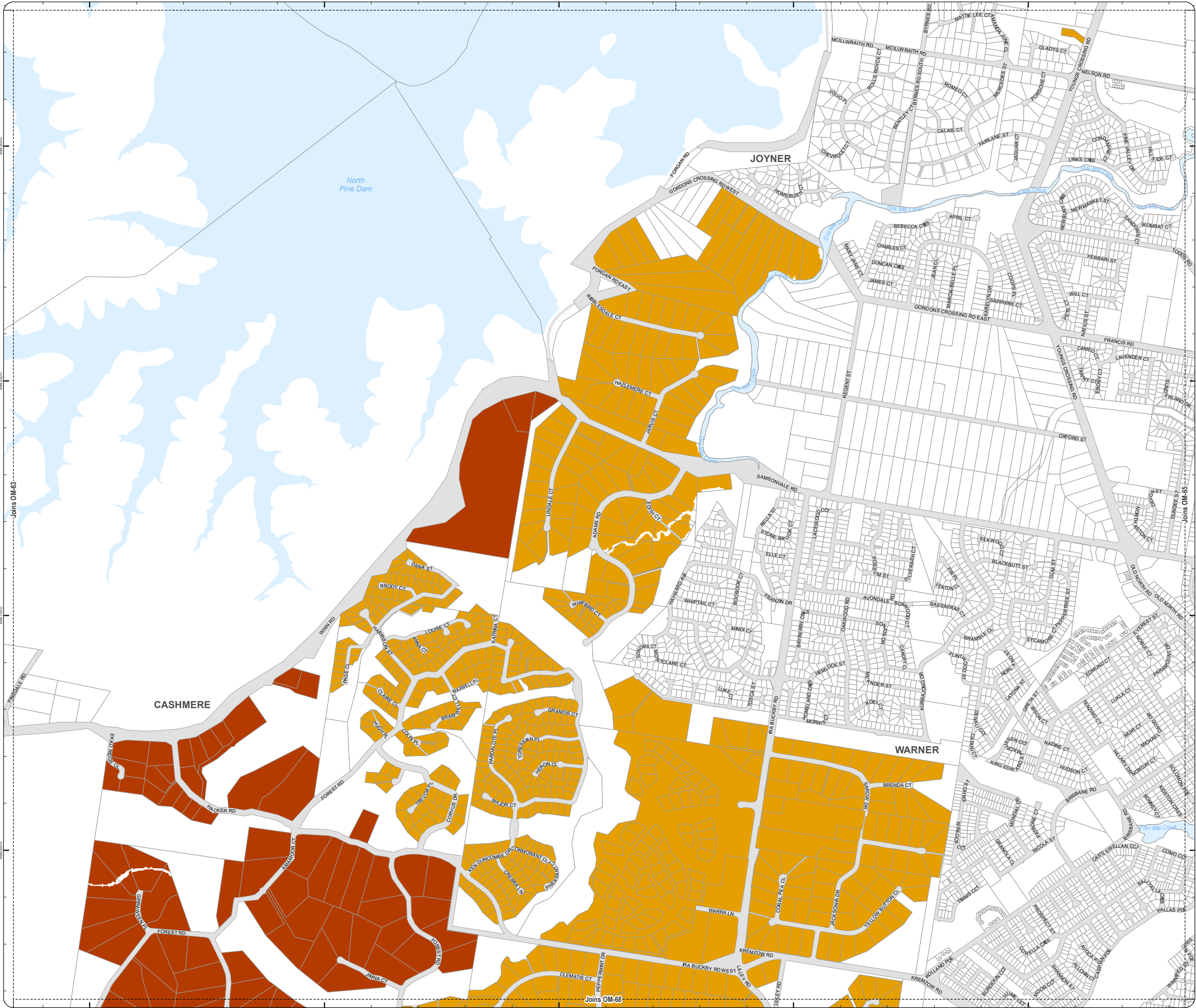
SCALE (A3): 1:15,000
DCDB Version: April 2016
Projection: Map Grid of Australia, Zone 56
Horizontal Datum: Geocentric Datum of Australia 1994

DISCLAIMER: Some of the information shown in this document has been provided to Council from external third parties. Council makes no representation and gives no warranty about the accuracy, reliability, completeness or suitability for any particular purpose of the information. Persons should not rely on the information shown in this document to make any decision with financial or legal implications and should instead rely on their own enquiries. To the full extent that it is able to do so in law, Council disclaims all liability (including liability in negligence) for all costs, losses and damages (including indirect and consequential costs, losses and damages) caused by or arising from anyone using or relying on the information shown in this document for any purpose whatsoever. © Copyright Moreton Bay Regional Council 2019

DCDB (Version April 2016) is reproduced with the permission of the State of Queensland



**OM-64 RRLS
Overlay Map**



PLANNING SCHEME
OVERLAY MAP - RURAL RESIDENTIAL
LOT SIZES

Property boundaries

- Minimum lot size**
- 3000 m2
 - 6000 m2
 - 2 ha
 - No further reconfiguration

Please read the following notes about this map:

This overlay map only affects you if you wish to subdivide your property in the Rural Residential zone.

This map shows the minimum lot size supported by the planning scheme if reconfiguration of a lot (subdivision) is proposed in the Rural residential zone.

Refer to Section 9.4.1.11 Reconfiguring a lot code – Rural Residential zone for requirements associated with this overlay map.

For further information regarding this overlay map, please refer to the Overlay information sheet and the Rural residential zone information sheet on Council's website (www.moretonbay.qld.gov.au/mbrclplanningcheme) or contact council on 3205 0555.

Effective 29 January 2020

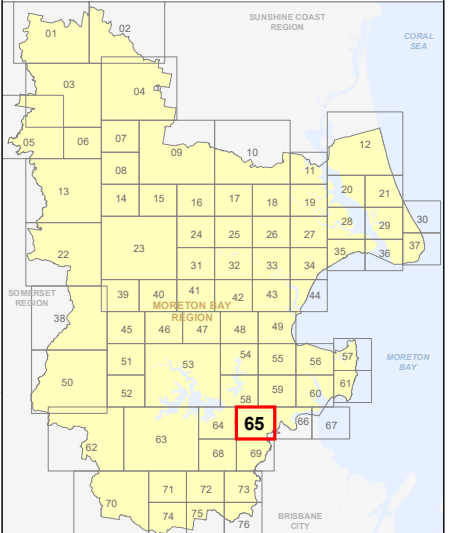
0 200 400 600 Metres

SCALE (A3): 1:15,000

DCDB Version: April 2016
Projection: Map Grid of Australia, Zone 56
Horizontal Datum: Geocentric Datum of Australia 1994

DISCLAIMER: Some of the information shown in this document has been provided to Council from external third parties. Council makes no representation and gives no warranty about the accuracy, reliability, completeness or suitability for any particular purpose of the information. Persons should not rely on the information shown in this document to make any decisions with financial or legal implications and should instead rely on their own enquiries. To the full extent that it is able to do so in law, Council disclaims all liability (including liability in negligence) for all costs, losses and damages (including indirect and consequential costs, losses and damages) caused by or arising from anyone using or relying on the information shown in this document for any purpose whatsoever. © Copyright Moreton Bay Regional Council 2019

DCDB (Version April 2016) is reproduced with the permission of the State of Queensland



OM-65 RRLS
Overlay Map

The Mill at Moreton
Bay PDA - Refer
to Part 10.2



**PLANNING SCHEME
OVERLAY MAP - RURAL RESIDENTIAL
LOT SIZES**

Property boundaries

- Minimum lot size**
- 3000 m²
 - 6000 m²
 - 2 ha
 - No further reconfiguration

Please read the following notes about this map:

This overlay map only affects you if wish to subdivide your property in the Rural Residential zone.

This map shows the minimum lot size supported by the planning scheme if reconfiguration of a lot (subdivision) is proposed in the Rural residential zone.

Refer to Section 9.4.1.11 Reconfiguring a lot code – Rural Residential zone for requirements associated with this overlay map.

For further information regarding this overlay map, please refer to the Overlay information sheet and the Rural residential zone information sheet on Council's website (www.moretonbay.qld.gov.au/mbrplanningscheme) or contact council on 3205 0555.

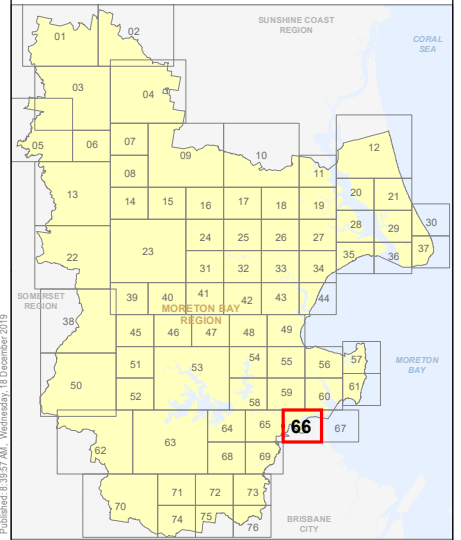
Effective 29 January 2020



SCALE (A3): 1:15,000
 DCDB Version: April 2016
 Projection: Map Grid of Australia, Zone 56
 Horizontal Datum: Geocentric Datum of Australia 1994

DISCLAIMER: Some of the information shown in this document has been provided to Council from external third parties. Council makes no representation and gives no warranty about the accuracy, reliability, completeness or suitability for any particular purpose of the information. Persons should not rely on the information shown in this document to make any decision with financial or legal implications and should instead rely on their own enquiries. To the full extent that it is able to do so in law, Council disclaims all liability (including liability in negligence) for all costs, losses and damages (including indirect and consequential costs, losses and damages) caused by or arising from anyone using or relying on the information shown in this document for any purpose whatsoever. © Copyright Moreton Bay Regional Council 2019





DCDB (Version April 2016) is reproduced with the permission of the State of Queensland



**OM-66 RRLS
Overlay Map**



PLANNING SCHEME
OVERLAY MAP - RURAL RESIDENTIAL
LOT SIZES

-  Property boundaries
- Minimum lot size**
-  3000 m2
-  6000 m2
-  2 ha
-  No further reconfiguration

Please read the following notes about this map:


This overlay map only affects you if wish to subdivide your property in the Rural Residential zone.

This map shows the minimum lot size supported by the planning scheme if reconfiguration of a lot (subdivision) is proposed in the Rural residential zone.

Refer to Section 9.4.1.11 Reconfiguring a lot code – Rural Residential zone for requirements associated with this overlay map.

For further information regarding this overlay map, please refer to the Overlay information sheet and the Rural residential zone information sheet on Council's website (www.moretonbay.qld.gov.au/mbrplanningscheme) or contact council on 3205 0555.

Effective 29 January 2020

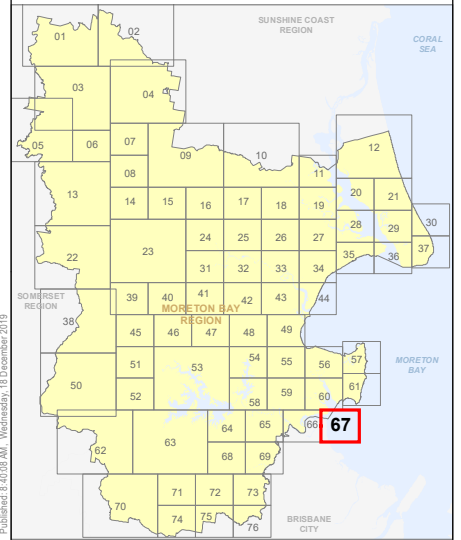


SCALE (A3): 1:15,000

DCDB Version: April 2016
Projection: Map Grid of Australia, Zone 56
Horizontal Datum: Geocentric Datum of Australia 1994

DISCLAIMER: Some of the information shown in this document has been provided to Council from external third parties. Council makes no representation and gives no warranty about the accuracy, reliability, completeness or suitability for any particular purpose of the information. Persons should not rely on the information shown in this document to make any decision with financial or legal implications and should instead rely on their own enquiries. To the full extent that it is able to do so in law, Council disclaims all liability (including liability in negligence) for all costs, losses and damages (including indirect and consequential costs, losses and damages) caused by or arising from anyone using or relying on the information shown in this document for any purpose whatsoever. © Copyright Moreton Bay Regional Council 2019

DCDB (Version April 2016) is reproduced with the permission of the State of Queensland



OM-67 RRLS
Overlay Map



PLANNING SCHEME
OVERLAY MAP - RURAL RESIDENTIAL
LOT SIZES

Property boundaries

- Minimum lot size**
- 3000 m²
 - 6000 m²
 - 2 ha
 - No further reconfiguration

Please read the following notes about this map:

This overlay map only affects you if you wish to subdivide your property in the Rural Residential zone.

This map shows the minimum lot size supported by the planning scheme if reconfiguration of a lot (subdivision) is proposed in the Rural residential zone.

Refer to Section 9.4.1.11 Reconfiguring a lot code – Rural Residential zone for requirements associated with this overlay map.

For further information regarding this overlay map, please refer to the Overlay information sheet and the Rural residential zone information sheet on Council's website (www.moretonbay.qld.gov.au/mbrclplanningscheme) or contact council on 3205 0555.

Effective 29 January 2020

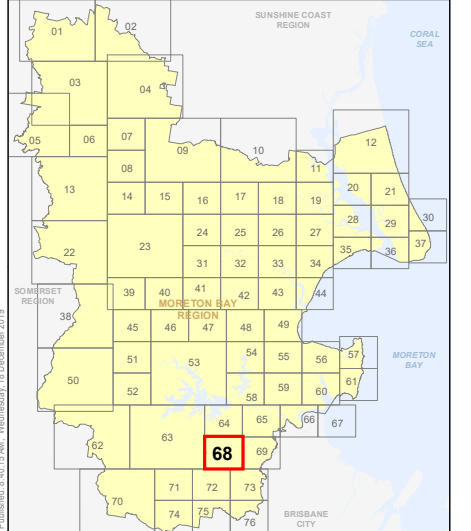
0 200 400 600 Metres

SCALE (A3): 1:15,000

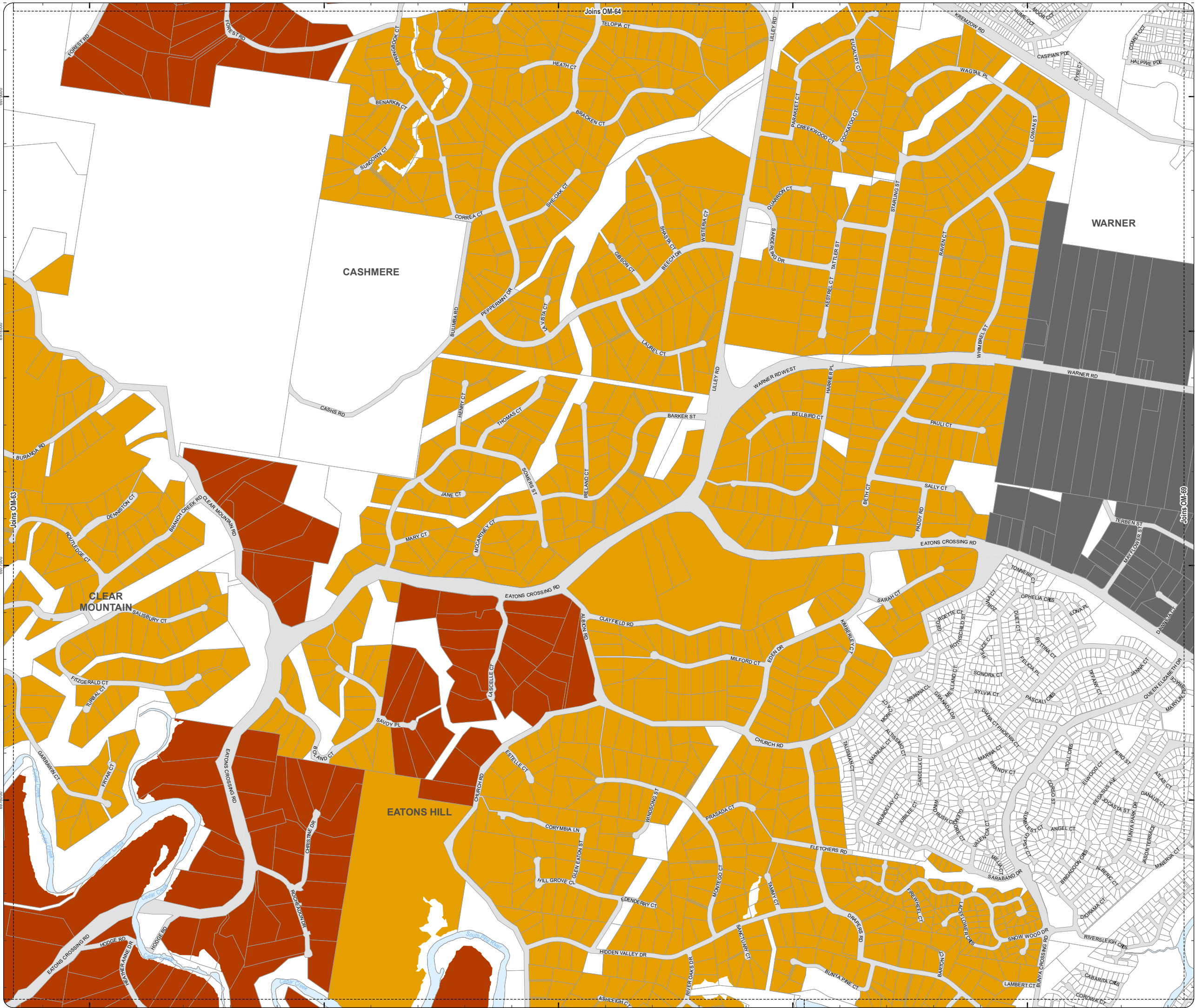
DCDB Version: April 2016
Projection: Map Grid of Australia, Zone 56
Horizontal Datum: Geocentric Datum of Australia 1994

DISCLAIMER: Some of the information shown in this document has been provided to Council from external third parties. Council makes no representation and gives no warranty about the accuracy, reliability, completeness or suitability for any particular purpose of the information. Persons should not rely on the information shown in this document to make any decision with financial or legal implications and should instead rely on their own enquiries. To the full extent that it is able to do so in law, Council disclaims all liability (including liability in negligence) for all costs, losses and damages (including indirect and consequential costs, losses and damages) caused by or arising from anyone using or relying on the information shown in this document for any purpose whatsoever. © Copyright Moreton Bay Regional Council 2019

DCDB (Version April 2016) is reproduced with the permission of the State of Queensland



OM-68 RRLS
Overlay Map



**PLANNING SCHEME
OVERLAY MAP - RURAL RESIDENTIAL
LOT SIZES**

Property boundaries

- Minimum lot size**
- 3000 m2
 - 6000 m2
 - 2 ha
 - No further reconfiguration

Please read the following notes about this map:

This overlay map only affects you if you wish to subdivide your property in the Rural Residential zone.

This map shows the minimum lot size supported by the planning scheme if reconfiguration of a lot (subdivision) is proposed in the Rural residential zone.

Refer to Section 9.4.1.11 Reconfiguring a lot code – Rural Residential zone for requirements associated with this overlay map.

For further information regarding this overlay map, please refer to the Overlay information sheet and the Rural residential zone information sheet on Council's website (www.moretonbay.qld.gov.au/mbrplanningscheme) or contact council on 3205 0555.

Effective 29 January 2020

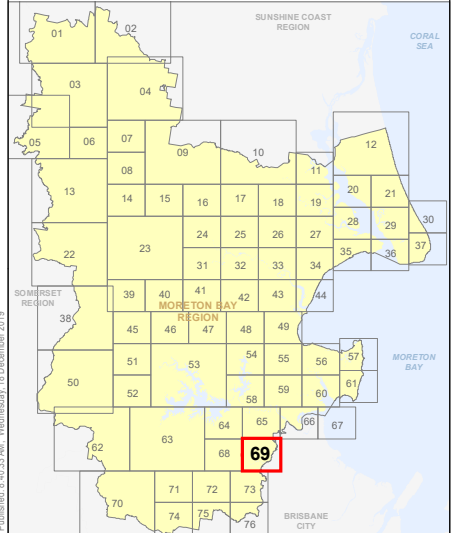
0 200 400 600 Metres

SCALE (A3): 1:15,000

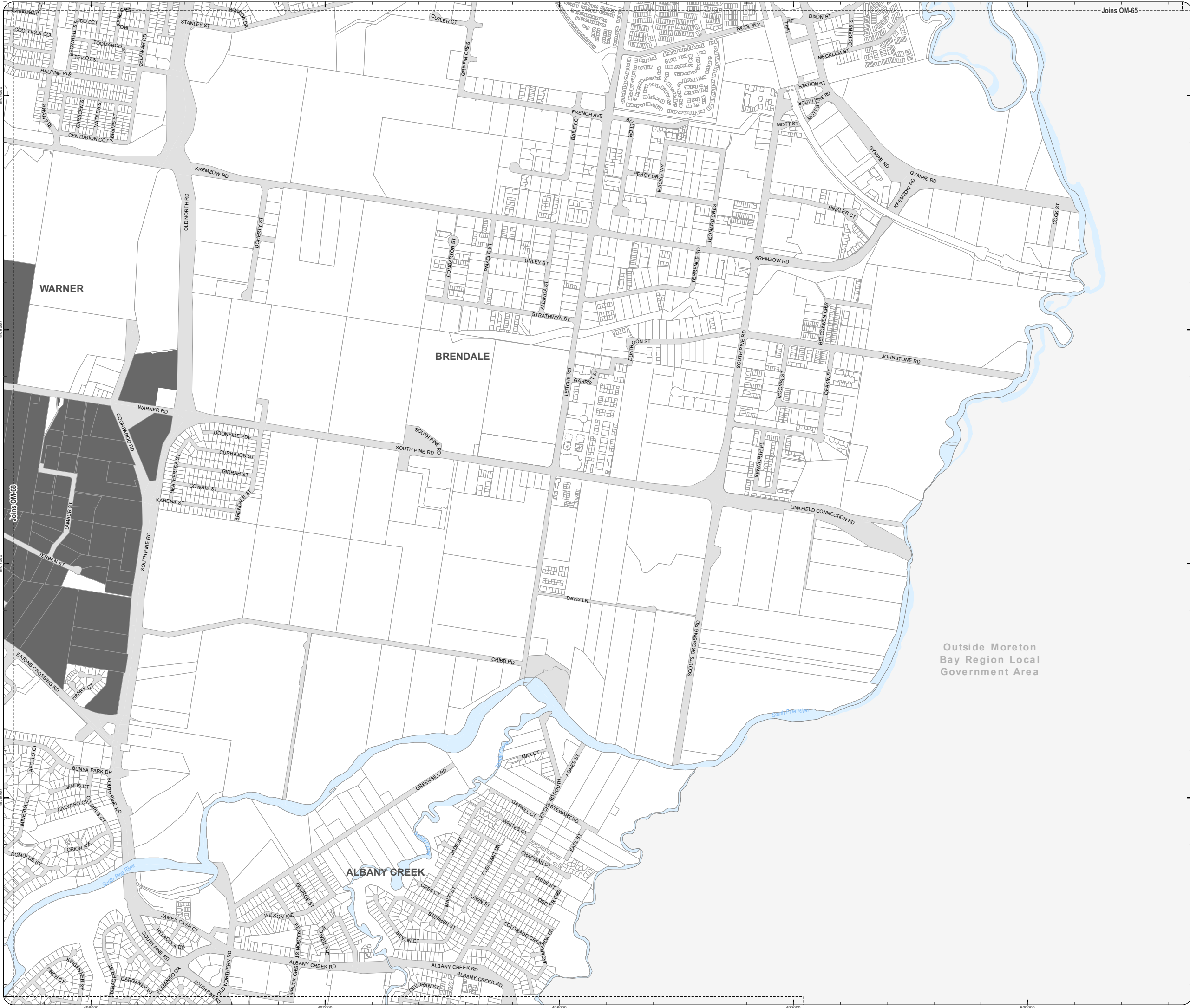
DCDB Version: April 2016
Projection: Map Grid of Australia, Zone 56
Horizontal Datum: Geocentric Datum of Australia 1994

DISCLAIMER: Some of the information shown in this document has been provided to Council from external third parties. Council makes no representation and gives no warranty about the accuracy, reliability, completeness or suitability for any particular purpose of the information. Persons should not rely on the information shown in this document to make any decision with financial or legal implications and should instead rely on their own enquiries. To the full extent that it is able to do so in law, Council disclaims all liability (including liability in negligence) for all costs, losses and damages (including indirect and consequential costs, losses and damages) caused by or arising from anyone using or relying on the information shown in this document for any purpose whatsoever. © Copyright Moreton Bay Regional Council 2019

DCDB (Version April 2016) is reproduced with the permission of the State of Queensland



**OM-69 RRLS
Overlay Map**



PLANNING SCHEME
OVERLAY MAP - RURAL RESIDENTIAL
LOT SIZES

Property boundaries

- Minimum lot size**
- 3000 m2
 - 6000 m2
 - 2 ha
 - No further reconfiguration

Please read the following notes about this map:

This overlay map only affects you if wish to subdivide your property in the Rural Residential zone.

This map shows the minimum lot size supported by the planning scheme if reconfiguration of a lot (subdivision) is proposed in the Rural residential zone.

Refer to Section 9.4.1.11 Reconfiguring a lot code – Rural Residential zone for requirements associated with this overlay map.

For further information regarding this overlay map, please refer to the Overlay information sheet and the Rural residential zone information sheet on Council's website (www.moretonbay.qld.gov.au/mbrplanningscheme) or contact council on 3205 0555.

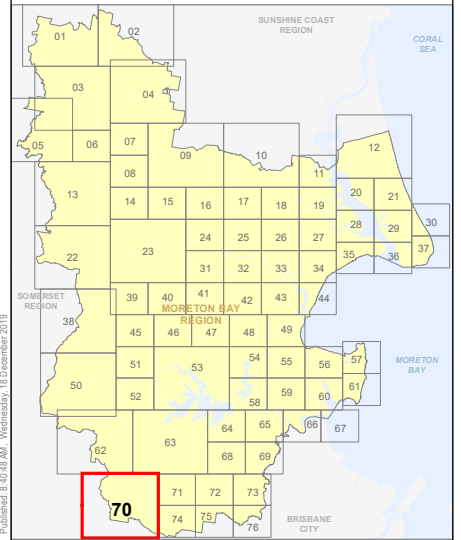
Effective 29 January 2020



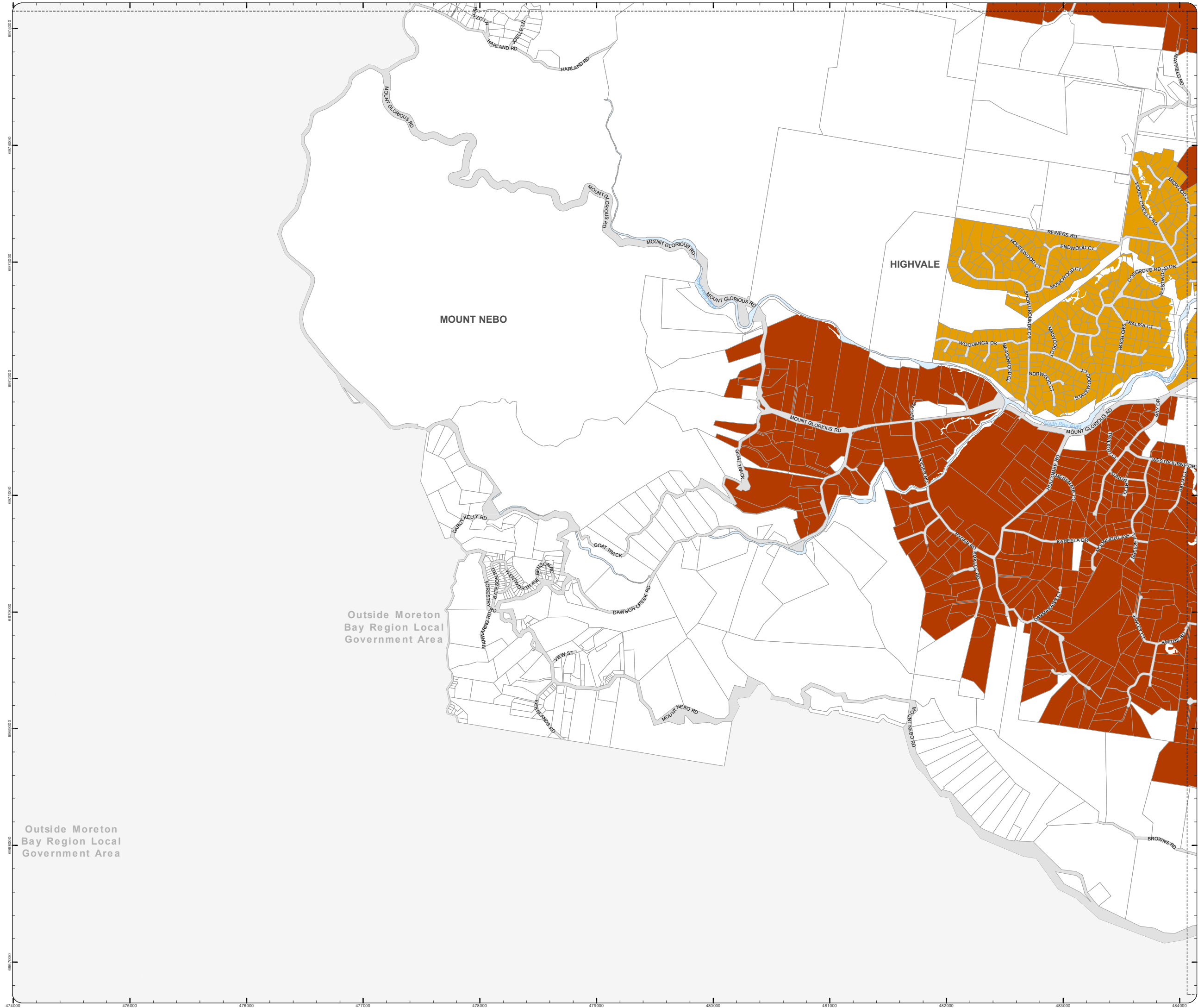
SCALE (A3): 1:30,000
DCDB Version: April 2016
Projection: Map Grid of Australia, Zone 56
Horizontal Datum: Geocentric Datum of Australia 1994

DISCLAIMER: Some of the information shown in this document has been provided to Council from external third parties. Council makes no representation and gives no warranty about the accuracy, reliability, completeness or suitability for any particular purpose of the information. Persons should not rely on the information shown in this document to make any decision with financial or legal implications and should instead rely on their own enquiries. To the full extent that it is able to do so in law, Council disclaims all liability (including liability in negligence) for all costs, losses and damages (including indirect and consequential costs, losses and damages) caused by or arising from anyone using or relying on the information shown in this document for any purpose whatsoever. © Copyright Moreton Bay Regional Council 2019

DCDB (Version April 2016) is reproduced with the permission of the State of Queensland



OM-70 RRLS
Overlay Map



**PLANNING SCHEME
OVERLAY MAP - RURAL RESIDENTIAL
LOT SIZES**

- Property boundaries
- Minimum lot size**
- 3000 m2
- 6000 m2
- 2 ha
- No further reconfiguration

Please read the following notes about this map:
This overlay map only affects you if wish to subdivide your property in the Rural Residential zone.

This map shows the minimum lot size supported by the planning scheme if reconfiguration of a lot (subdivision) is proposed in the Rural residential zone.

Refer to Section 9.4.1.11 Reconfiguring a lot code – Rural Residential zone for requirements associated with this overlay map.

For further information regarding this overlay map, please refer to the Overlay information sheet and the Rural residential zone information sheet on Council's website (www.moretonbay.qld.gov.au/mbrplanningscheme) or contact council on 3205 0555.

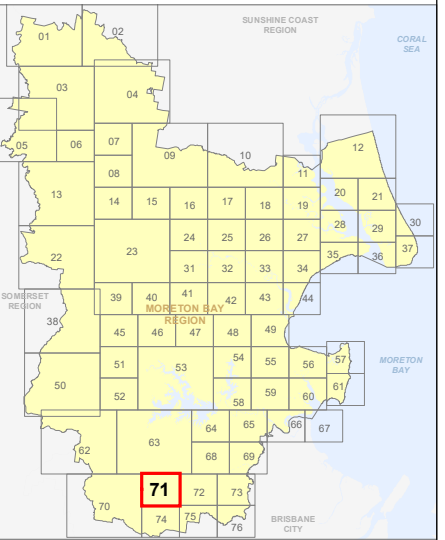
Effective 29 January 2020



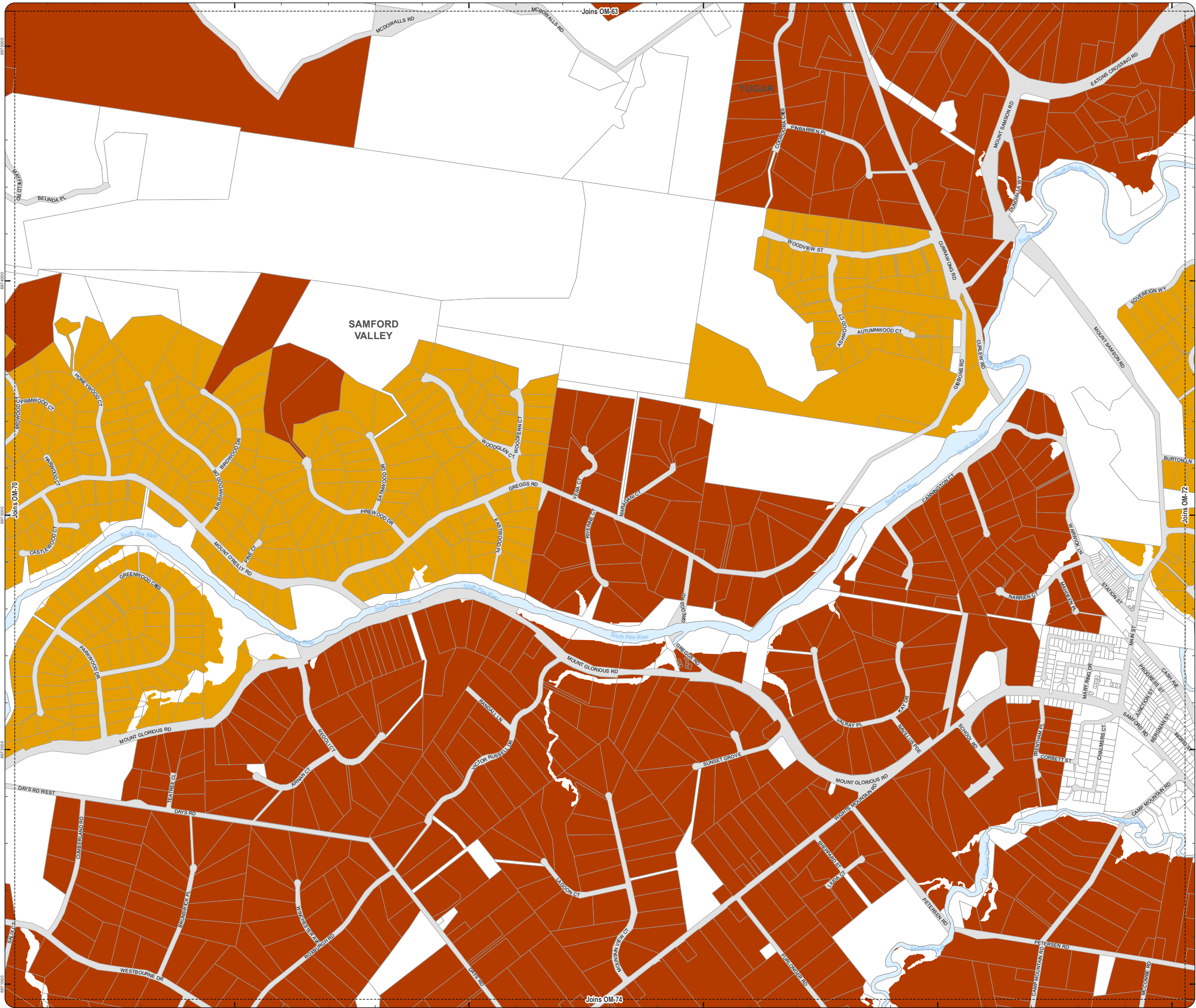
SCALE (A3): 1:15,000
 DCDB Version: April 2016
 Projection: Map Grid of Australia, Zone 56
 Horizontal Datum: Geocentric Datum of Australia 1994

DISCLAIMER: Some of the information shown in this document has been provided to Council from external third parties. Council makes no representation and gives no warranty about the accuracy, reliability, completeness or suitability for any particular purpose of the information. Persons should not rely on the information shown in this document to make any decision with financial or legal implications and should instead rely on their own enquiries. To the full extent that it is able to do so in law, Council disclaims all liability (including liability in negligence) for all costs, losses and damages (including indirect and consequential costs, losses and damages) caused by or arising from anyone using or relying on the information shown in this document for any purpose whatsoever. © Copyright Moreton Bay Regional Council 2019

DCDB (Version April 2016) is reproduced with the permission of the State of Queensland



**OM-71 RRLS
Overlay Map**



**PLANNING SCHEME
OVERLAY MAP - RURAL RESIDENTIAL
LOT SIZES**

Property boundaries

- Minimum lot size**
- 3000 m²
 - 6000 m²
 - 2 ha
 - No further reconfiguration

Please read the following notes about this map:

This overlay map only affects you if you wish to subdivide your property in the Rural Residential zone.

This map shows the minimum lot size supported by the planning scheme if reconfiguration of a lot (subdivision) is proposed in the Rural residential zone.

Refer to Section 9.4.1.11 Reconfiguring a lot code – Rural Residential zone for requirements associated with this overlay map.

For further information regarding this overlay map, please refer to the Overlay information sheet and the Rural residential zone information sheet on Council's website (www.moretonbay.qld.gov.au/mbrplanningscheme) or contact council on 3205 0555.

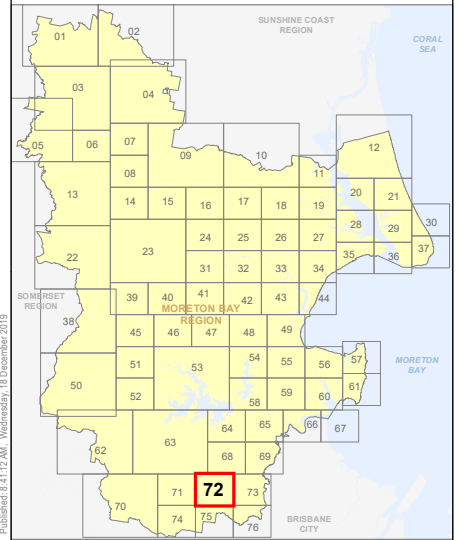
Effective 29 January 2020



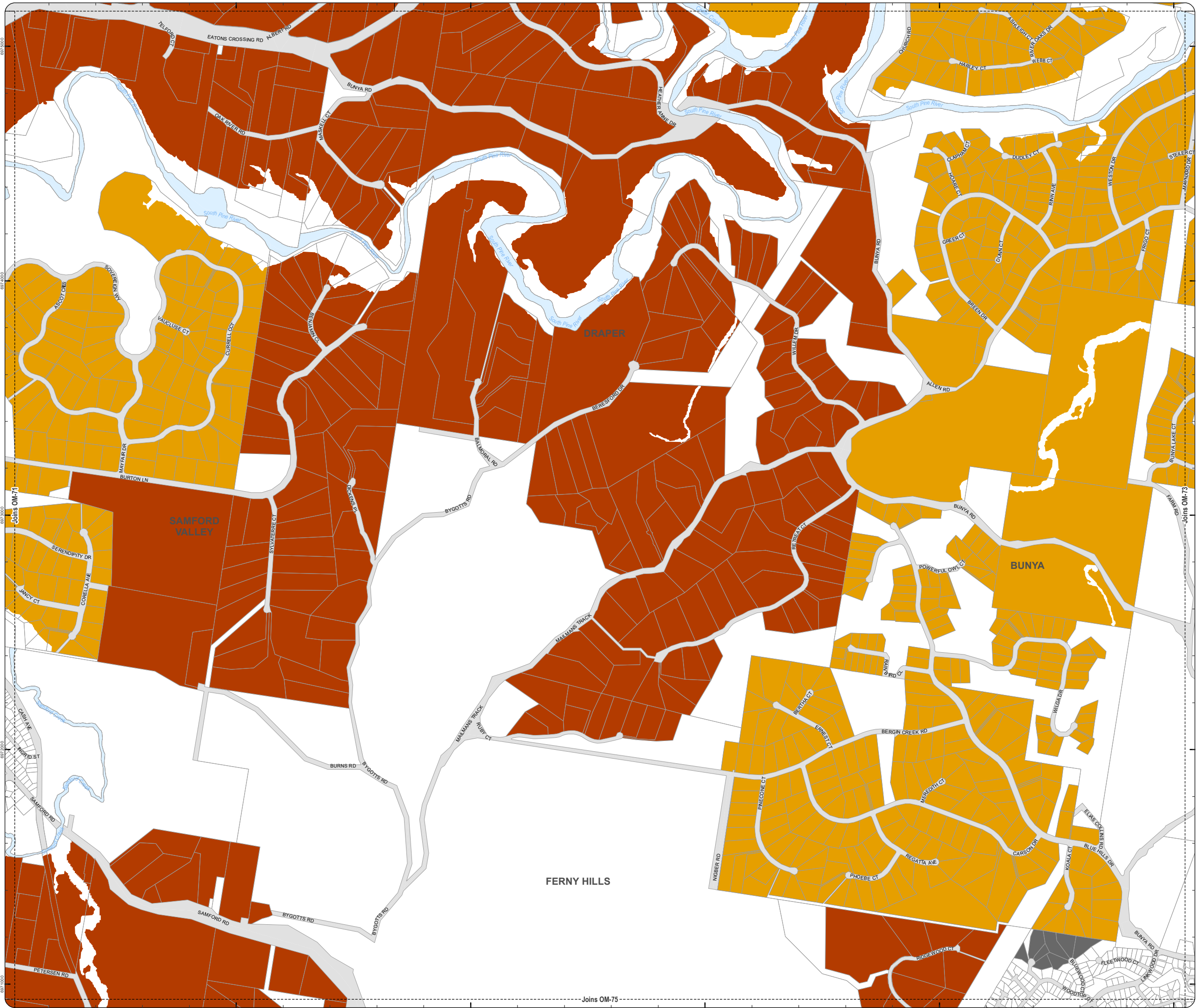
SCALE (A3): 1:15,000
 DCDB Version: April 2016
 Projection: Map Grid of Australia, Zone 56
 Horizontal Datum: Geocentric Datum of Australia 1994

DISCLAIMER: Some of the information shown in this document has been provided to Council from external third parties. Council makes no representation and gives no warranty about the accuracy, reliability, completeness or suitability for any particular purpose of the information. Persons should not rely on the information shown in this document to make any decision with financial or legal implications and should instead rely on their own enquiries. To the full extent that it is able to do so in law, Council disclaims all liability (including liability in negligence) for all costs, losses and damages (including indirect and consequential costs, losses and damages) caused by or arising from anyone using or relying on the information shown in this document for any purpose whatsoever. © Copyright Moreton Bay Regional Council 2019

DCDB (Version April 2016) is reproduced with the permission of the State of Queensland



**OM-72 RRLS
Overlay Map**



PLANNING SCHEME
OVERLAY MAP - RURAL RESIDENTIAL
LOT SIZES

Property boundaries

- Minimum lot size**
- 3000 m2
 - 6000 m2
 - 2 ha
 - No further reconfiguration

Please read the following notes about this map:

This overlay map only affects you if wish to subdivide your property in the Rural Residential zone.

This map shows the minimum lot size supported by the planning scheme if reconfiguration of a lot (subdivision) is proposed in the Rural residential zone.

Refer to Section 9.4.1.11 Reconfiguring a lot code – Rural Residential zone for requirements associated with this overlay map.

For further information regarding this overlay map, please refer to the Overlay information sheet and the Rural residential zone information sheet on Council's website (www.moretonbay.qld.gov.au/mbrcrplanningscheme) or contact council on 3205 0555.

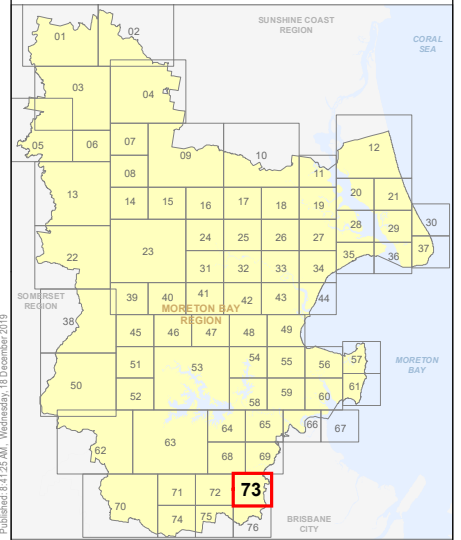
Effective 29 January 2020



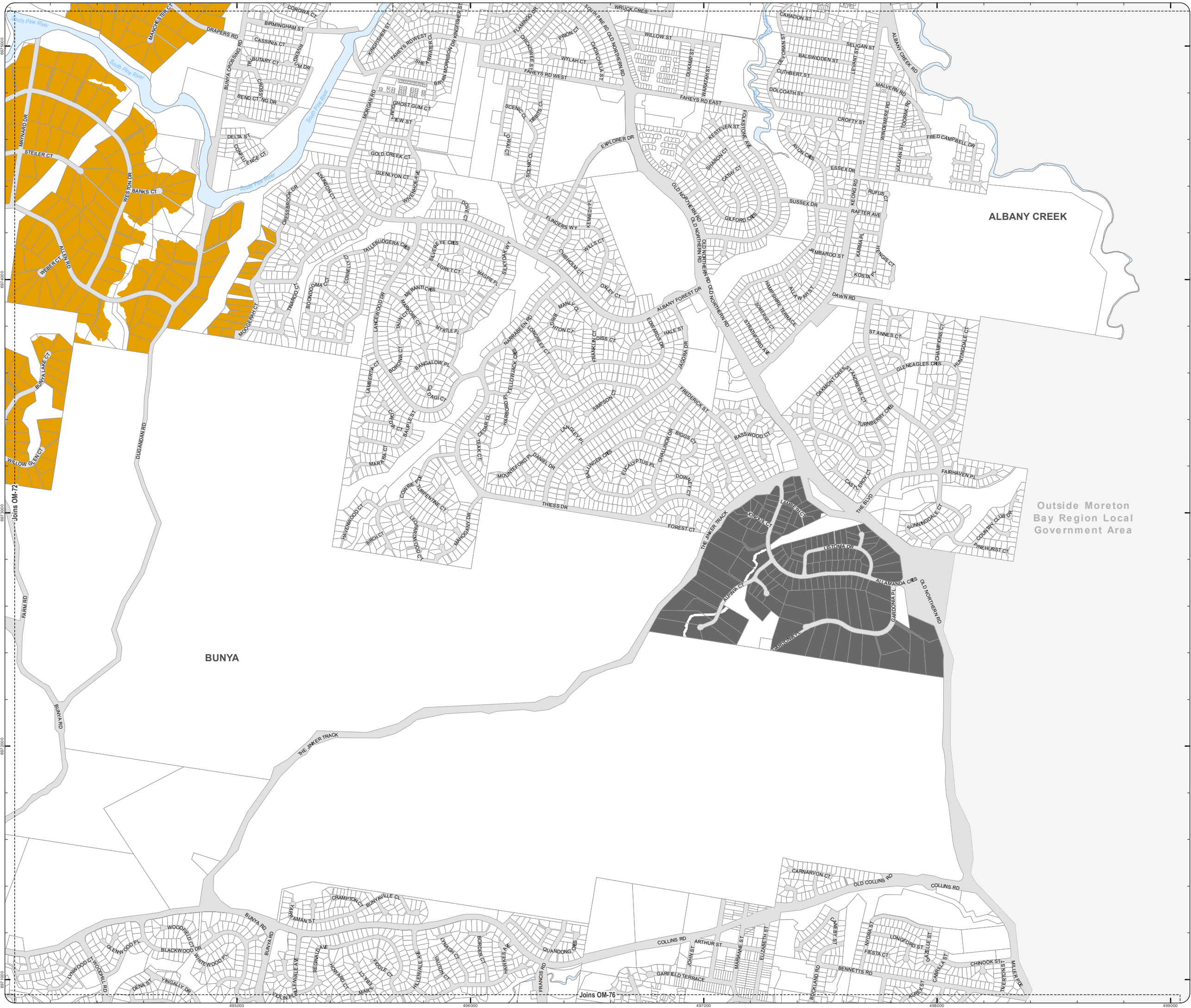
SCALE (A3): 1:15,000
DCDB Version: April 2016
Projection: Map Grid of Australia, Zone 56
Horizontal Datum: Geocentric Datum of Australia 1994

DISCLAIMER: Some of the information shown in this document has been provided to Council from external third parties. Council makes no representation and gives no warranty about the accuracy, reliability, completeness or suitability for any particular purpose of the information. Persons should not rely on the information shown in this document to make any decision with financial or legal implications and should instead rely on their own enquiries. To the full extent that it is able to do so in law, Council disclaims all liability (including liability in negligence) for all costs, losses and damages (including indirect and consequential costs, losses and damages) caused by or arising from anyone using or relying on the information shown in this document for any purpose whatsoever. © Copyright Moreton Bay Regional Council 2019

DCDB (Version April 2016) is reproduced with the permission of the State of Queensland



OM-73 RRLS
Overlay Map



**PLANNING SCHEME
OVERLAY MAP - RURAL RESIDENTIAL
LOT SIZES**

Property boundaries

- Minimum lot size**
- 3000 m2
 - 6000 m2
 - 2 ha
 - No further reconfiguration

Please read the following notes about this map:

This overlay map only affects you if wish to subdivide your property in the Rural Residential zone.

This map shows the minimum lot size supported by the planning scheme if reconfiguration of a lot (subdivision) is proposed in the Rural residential zone.

Refer to Section 9.4.1.11 Reconfiguring a lot code – Rural Residential zone for requirements associated with this overlay map.

For further information regarding this overlay map, please refer to the Overlay information sheet and the Rural residential zone information sheet on Council's website (www.moretonbay.qld.gov.au/mbrplanningscheme) or contact council on 3205 0555.

Effective 29 January 2020

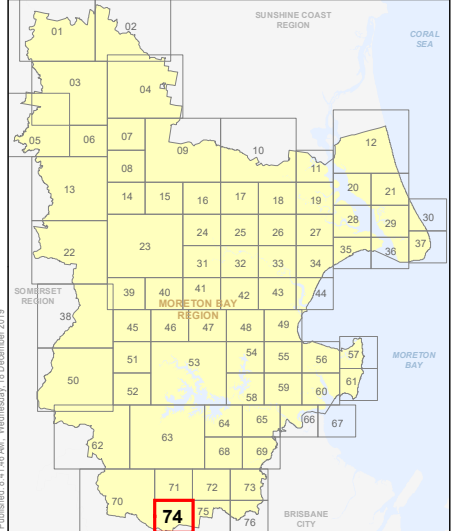


SCALE (A3): 1:15,000

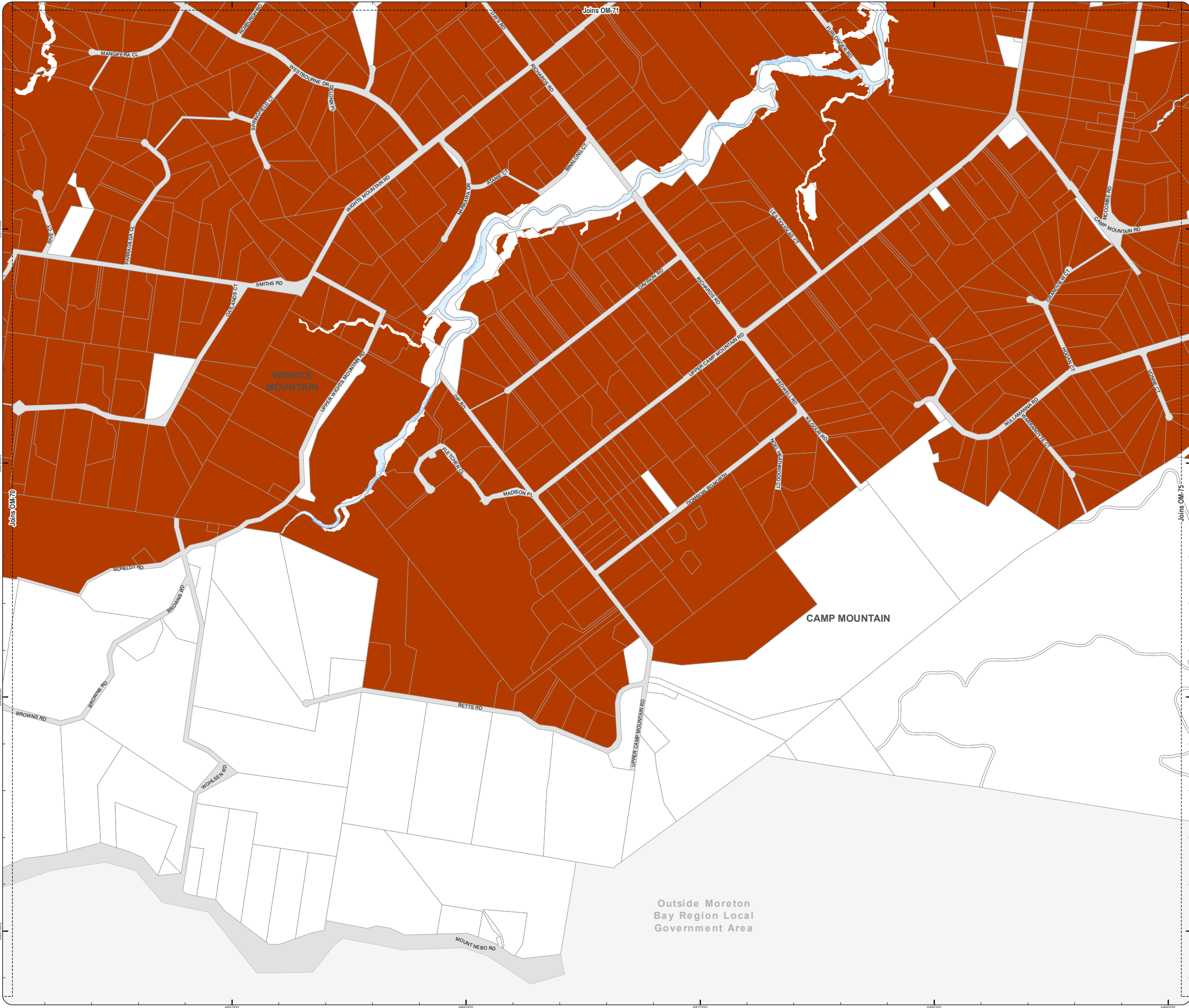
DCDB Version: April 2016
Projection: Map Grid of Australia, Zone 56
Horizontal Datum: Geocentric Datum of Australia 1994

DISCLAIMER: Some of the information shown in this document has been provided to Council from external third parties. Council makes no representation and gives no warranty about the accuracy, reliability, completeness or suitability for any particular purpose of the information. Persons should not rely on the information shown in this document to make any decision with financial or legal implications and should instead rely on their own enquiries. To the full extent that it is able to do so in law, Council disclaims all liability (including liability in negligence) for all costs, losses and damages (including indirect and consequential costs, losses and damages) caused by or arising from anyone using or relying on the information shown in this document for any purpose whatsoever. © Copyright Moreton Bay Regional Council 2019

DCDB (Version April 2016) is reproduced with the permission of the State of Queensland



**OM-74 RRLS
Overlay Map**



**PLANNING SCHEME
OVERLAY MAP - RURAL RESIDENTIAL
LOT SIZES**

Property boundaries

- Minimum lot size**
- 3000 m2
 - 6000 m2
 - 2 ha
 - No further reconfiguration

Please read the following notes about this map:

This overlay map only affects you if wish to subdivide your property in the Rural Residential zone.

This map shows the minimum lot size supported by the planning scheme if reconfiguration of a lot (subdivision) is proposed in the Rural residential zone.

Refer to Section 9.4.1.11 Reconfiguring a lot code – Rural Residential zone for requirements associated with this overlay map.

For further information regarding this overlay map, please refer to the Overlay information sheet and the Rural residential zone information sheet on Council's website (www.moretonbay.qld.gov.au/mbrplanningscheme) or contact council on 3205 0555.

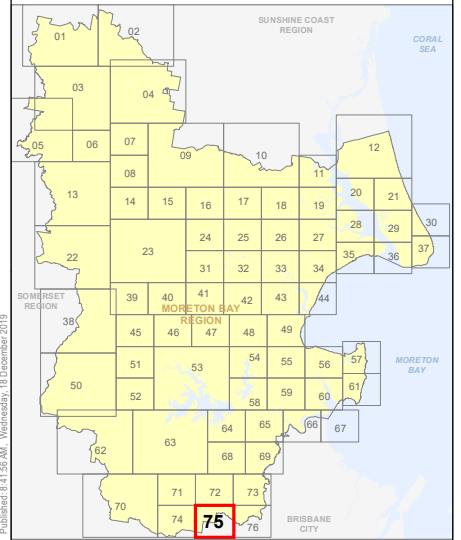
Effective 29 January 2020



SCALE (A3): 1:15,000
 DCDB Version: April 2016
 Projection: Map Grid of Australia, Zone 56
 Horizontal Datum: Geocentric Datum of Australia 1994

DISCLAIMER: Some of the information shown in this document has been provided to Council from external third parties. Council makes no representation and gives no warranty about the accuracy, reliability, completeness or suitability for any particular purpose of the information. Persons should not rely on the information shown in this document to make any decision with financial or legal implications and should instead rely on their own enquiries. To the full extent that it is able to do so in law, Council disclaims all liability (including liability in negligence) for all costs, losses and damages (including indirect and consequential costs, losses and damages) caused by or arising from anyone using or relying on the information shown in this document for any purpose whatsoever. © Copyright Moreton Bay Regional Council 2019

DCDB (Version April 2016) is reproduced with the permission of the State of Queensland



**OM-75 RRLS
Overlay Map**



**PLANNING SCHEME
OVERLAY MAP - RURAL RESIDENTIAL
LOT SIZES**

Property boundaries

- Minimum lot size**
- 3000 m²
 - 6000 m²
 - 2 ha
 - No further reconfiguration

Please read the following notes about this map:

This overlay map only affects you if wish to subdivide your property in the Rural Residential zone.

This map shows the minimum lot size supported by the planning scheme if reconfiguration of a lot (subdivision) is proposed in the Rural residential zone.

Refer to Section 9.4.1.11 Reconfiguring a lot code – Rural Residential zone for requirements associated with this overlay map.

For further information regarding this overlay map, please refer to the Overlay information sheet and the Rural residential zone information sheet on Council's website (www.moretonbay.qld.gov.au/mbrclplanningscheme) or contact council on 3205 0555.

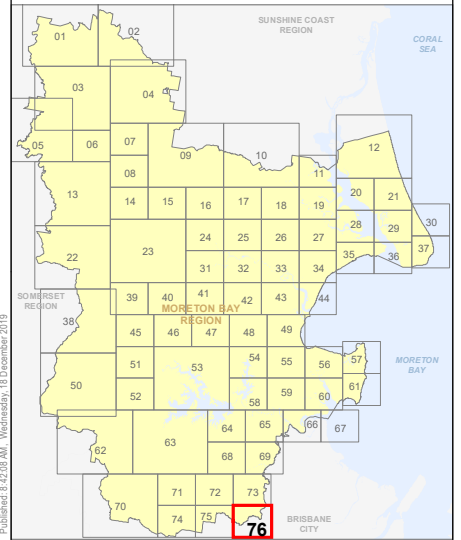
Effective 29 January 2020



DCDB Version: April 2016
Projection: Map Grid of Australia, Zone 56
Horizontal Datum: Geocentric Datum of Australia 1994

DISCLAIMER: Some of the information shown in this document has been provided to Council from external third parties. Council makes no representation and gives no warranty about the accuracy, reliability, completeness or suitability for any particular purpose of the information. Persons should not rely on the information shown in this document to make any decision with financial or legal implications and should instead rely on their own enquiries. To the full extent that it is able to do so in law, Council disclaims all liability (including liability in negligence) for all costs, losses and damages (including indirect and consequential costs, losses and damages) caused by or arising from anyone using or relying on the information shown in this document for any purpose whatsoever. © Copyright Moreton Bay Regional Council 2019

DCDB (Version April 2016) is reproduced with the permission of the State of Queensland



**OM-76 RRLS
Overlay Map**



Outside Moreton
Bay Region Local
Government Area