



PLANNING SCHEME
OVERLAY MAP - LANDSLIDE HAZARD

-  Property boundaries
-  Landslide hazard area (>15% Slope)

Please read the following notes about this map:

This overlay map only affects you if your property is identified in the Landslide hazard area, and you wish to develop (e.g. build or extend, change use, subdivide, clear native vegetation, fill or excavate).

Under State Government requirements, planning schemes must identify areas where landslide hazard planning controls apply. This overlay map shows the Landslide hazard area and comprises land with slopes greater than 15%.

Inclusion in this map does not necessarily mean there are associated requirements.

Refer to the relevant zone code, local plan code and/or development codes for requirements associated with this overlay map.

For further information regarding this overlay map, please refer to the Overlay information sheet on Council's website (www.moretonbay.qld.gov.au/mbrplanningscheme) or contact council on 3205 0555.

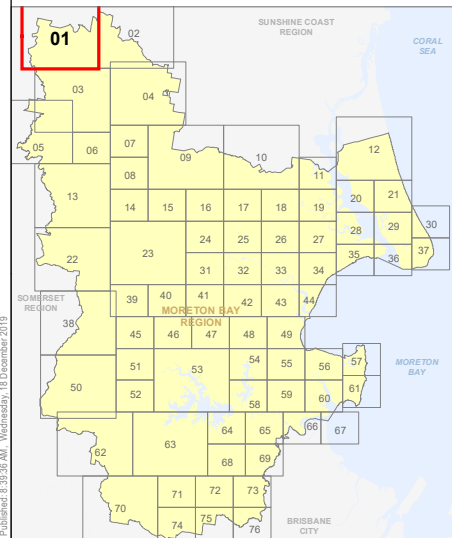
Effective 29 January 2020

0 390 780 1,170 Metres

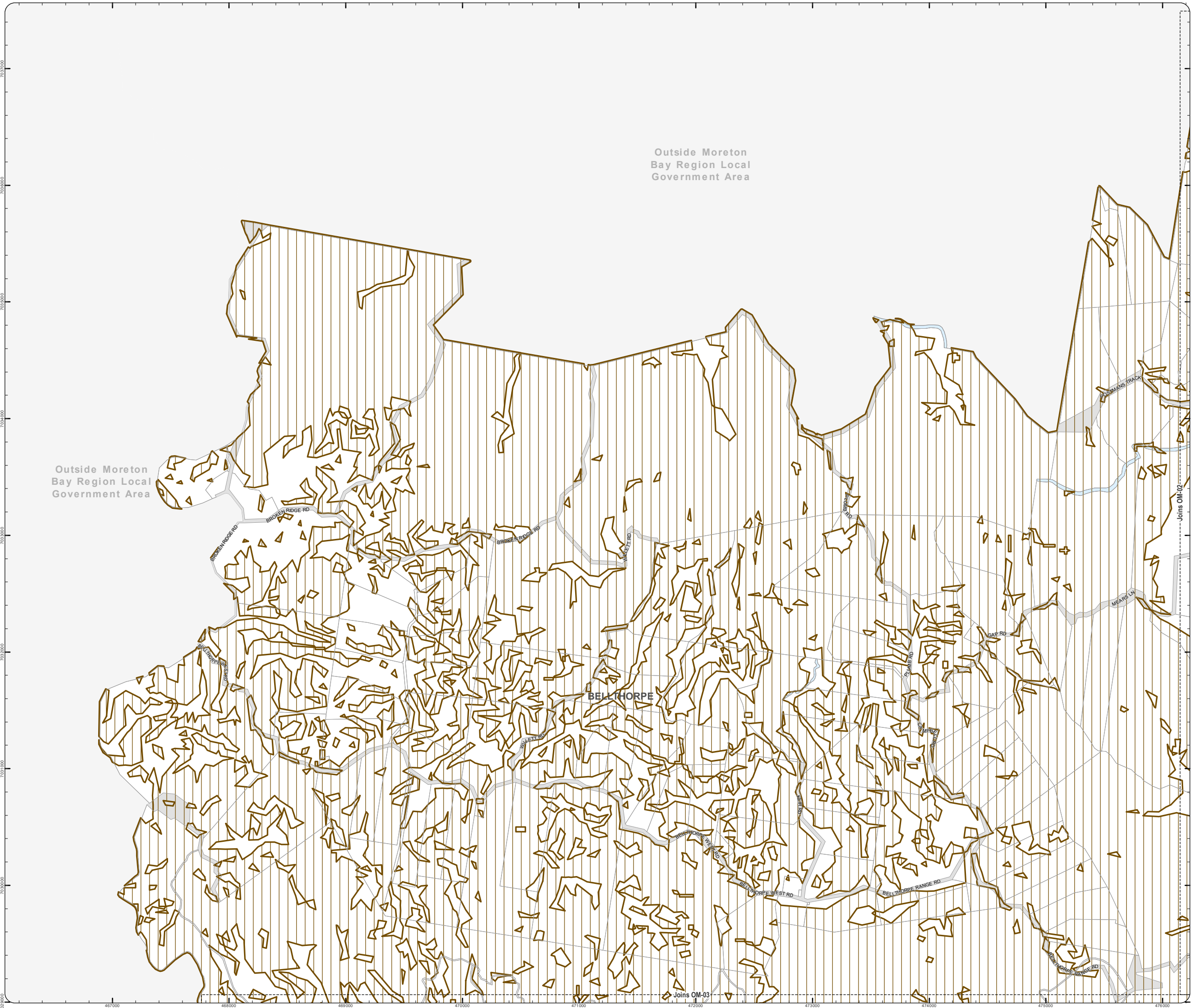
SCALE (A3): 1:30,000
DCDB Version: April 2016
Projection: Map Grid of Australia, Zone 56
Horizontal Datum: Geocentric Datum of Australia 1994

DISCLAIMER: Some of the information shown in this document has been provided to Council from external third parties. Council makes no representation and gives no warranty about the accuracy, reliability, completeness or suitability for any particular purpose of the information. Persons should not rely on the information shown in this document to make any decision with financial or legal implications and should instead rely on their own enquiries. To the full extent that it is able to do so in law, Council disclaims all liability (including liability in negligence) for all costs, losses and damages (including indirect and consequential costs, losses and damages) caused by or arising from anyone using or relying on the information shown in this document for any purpose whatsoever. © Copyright Moreton Bay Regional Council 2019

DCDB (Version April 2016) is reproduced with the permission of the State of Queensland





**OM-1 LSH
Overlay Map**



Z:\Map Data\GIS\Map Planning Division\01 Planning Scheme\Amendments\01_Proposed\Tabled\Amendment 102_Post Consultation and Site Approval Version 201902_MBR\OM-1_Landslide_Hazard.mxd

Published 5:39:36 AM, Wednesday, 8 December 2019

PLANNING SCHEME
OVERLAY MAP - LANDSLIDE HAZARD

-  Property boundaries
-  Landslide hazard area (>15% Slope)

Please read the following notes about this map:

This overlay map only affects you if your property is identified in the Landslide hazard area, and you wish to develop (e.g. build or extend, change use, subdivide, clear native vegetation, fill or excavate).

Under State Government requirements, planning schemes must identify areas where landslide hazard planning controls apply. This overlay map shows the Landslide hazard area and comprises land with slopes greater than 15%.

Inclusion in this map does not necessarily mean there are associated requirements.

Refer to the relevant zone code, local plan code and/or development codes for requirements associated with this overlay map.

For further information regarding this overlay map, please refer to the Overlay information sheet on Council's website (www.moretonbay.qld.gov.au/mbrplanningscheme) or contact council on 3205 0555.

Effective 29 January 2020

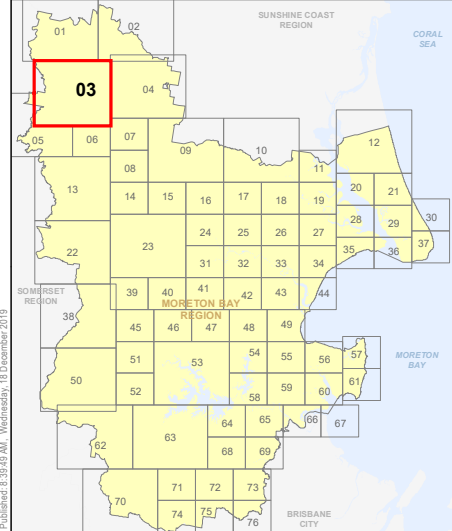
0 390 780 1,170 Metres

SCALE (A3): 1:30,000

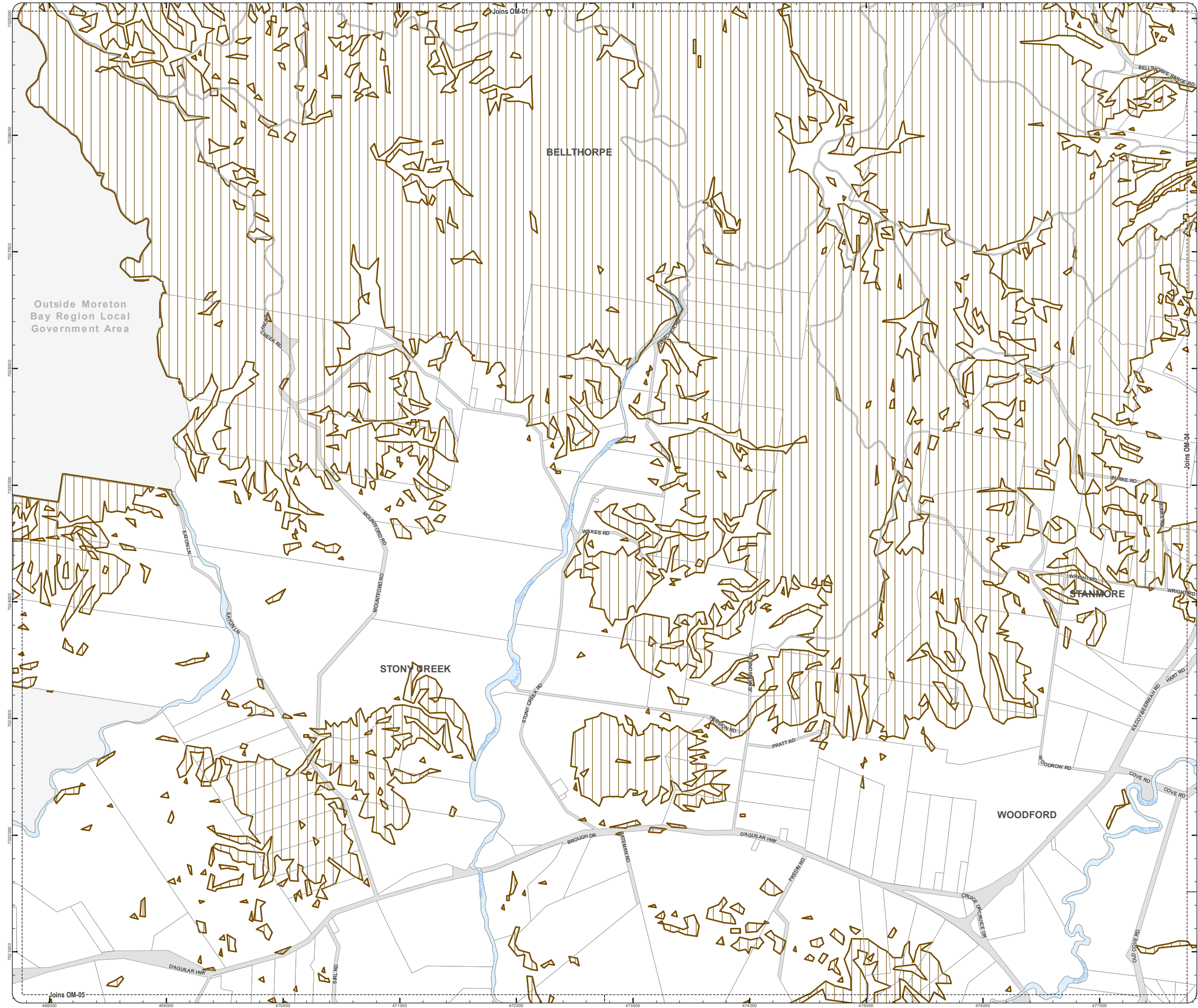
DCDB Version: April 2016
Projection: Map Grid of Australia, Zone 56
Horizontal Datum: Geocentric Datum of Australia 1994

DISCLAIMER: Some of the information shown in this document has been provided to Council from external third parties. Council makes no representation and gives no warranty about the accuracy, reliability, completeness or suitability for any particular purpose of the information. Persons should not rely on the information shown in this document to make any decision with financial or legal implications and should instead rely on their own enquiries. To the full extent that it is able to do so in law, Council disclaims all liability (including liability in negligence) for all costs, losses and damages (including indirect and consequential costs, losses and damages) caused by or arising from anyone using or relying on the information shown in this document for any purpose whatsoever. © Copyright Moreton Bay Regional Council 2019



DCDB (Version April 2016) is reproduced with the permission of the State of Queensland



OM-3 LSH
Overlay Map



PLANNING SCHEME
OVERLAY MAP - LANDSLIDE HAZARD

-  Property boundaries
-  Landslide hazard area (>15% Slope)

Please read the following notes about this map:

This overlay map only affects you if your property is identified in the Landslide hazard area, and you wish to develop (e.g. build or extend, change use, subdivide, clear native vegetation, fill or excavate).

Under State Government requirements, planning schemes must identify areas where landslide hazard planning controls apply. This overlay map shows the Landslide hazard area and comprises land with slopes greater than 15%.

Inclusion in this map does not necessarily mean there are associated requirements.

Refer to the relevant zone code, local plan code and/or development codes for requirements associated with this overlay map.

For further information regarding this overlay map, please refer to the Overlay information sheet on Council's website (www.moretonbay.qld.gov.au/mbrplanningscheme) or contact council on 3205 0555.

Effective 29 January 2020

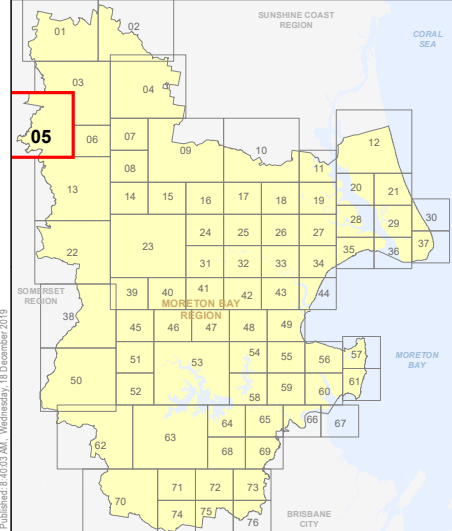
0 390 780 1,170 Metres

SCALE (A3): 1:30,000

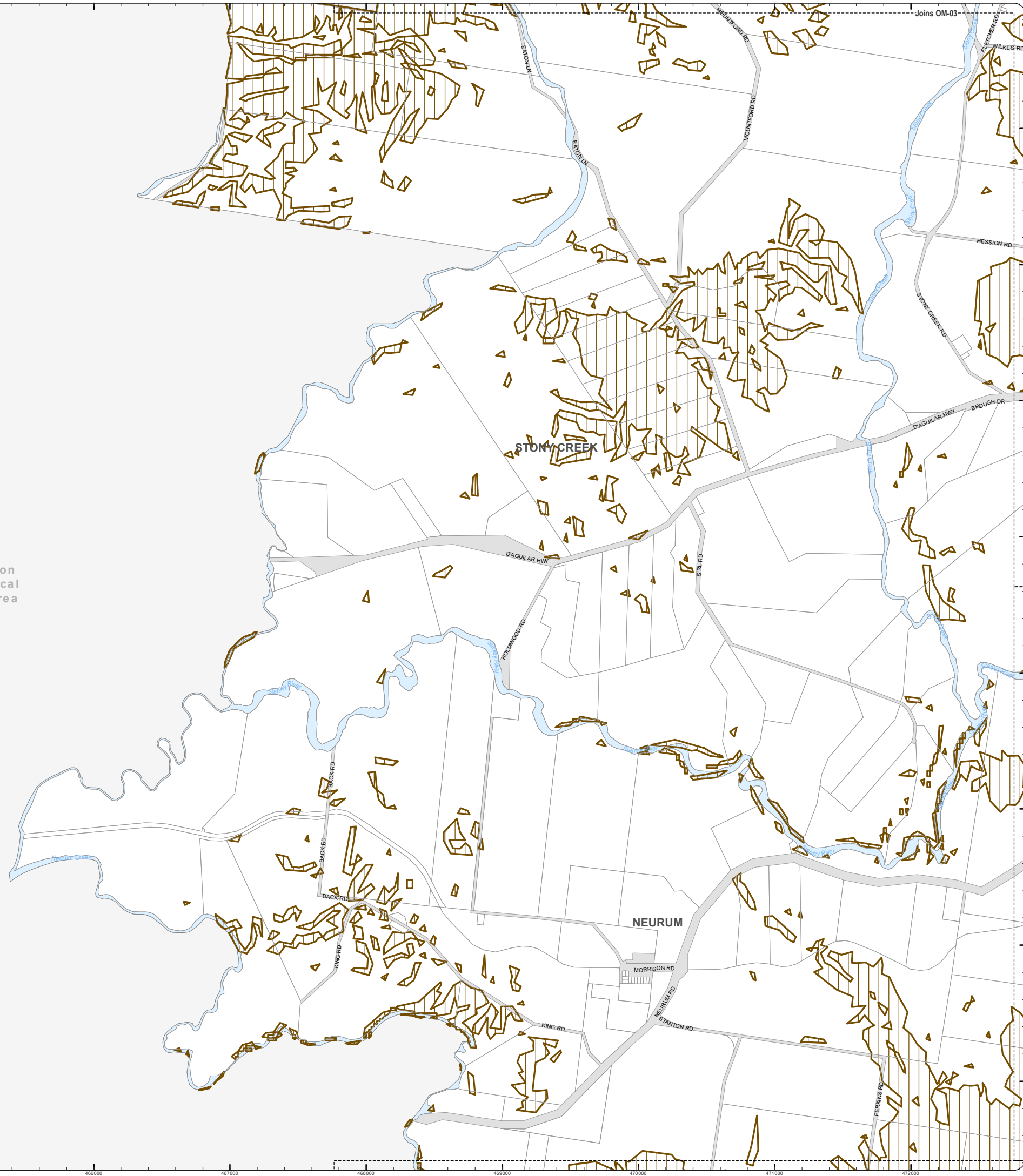
DCDB Version: April 2016
Projection: Map Grid of Australia, Zone 56
Horizontal Datum: Geocentric Datum of Australia 1994

DISCLAIMER: Some of the information shown in this document has been provided to Council from external third parties. Council makes no representation and gives no warranty about the accuracy, reliability, completeness or suitability for any particular purpose of the information. Persons should not rely on the information shown in this document to make any decision with financial or legal implications and should instead rely on their own enquiries. To the full extent that it is able to do so in law, Council disclaims all liability (including liability in negligence) for all costs, losses and damages (including indirect and consequential costs, losses and damages) caused by or arising from anyone using or relying on the information shown in this document for any purpose whatsoever. © Copyright Moreton Bay Regional Council 2019

DCDB (Version April 2016) is reproduced with the permission of the State of Queensland





OM-5 LSH
Overlay Map



Outside Moreton
Bay Region Local
Government Area

PLANNING SCHEME
OVERLAY MAP - LANDSLIDE HAZARD

-  Property boundaries
-  Landslide hazard area (>15% Slope)

Please read the following notes about this map:

This overlay map only affects you if your property is identified in the Landslide hazard area, and you wish to develop (e.g. build or extend, change use, subdivide, clear native vegetation, fill or excavate).

Under State Government requirements, planning schemes must identify areas where landslide hazard planning controls apply. This overlay map shows the Landslide hazard area and comprises land with slopes greater than 15%.

Inclusion in this map does not necessarily mean there are associated requirements.

Refer to the relevant zone code, local plan code and/or development codes for requirements associated with this overlay map.

For further information regarding this overlay map, please refer to the Overlay information sheet on Council's website (www.moretonbay.qld.gov.au/mbrplanningscheme) or contact council on 3205 0555.

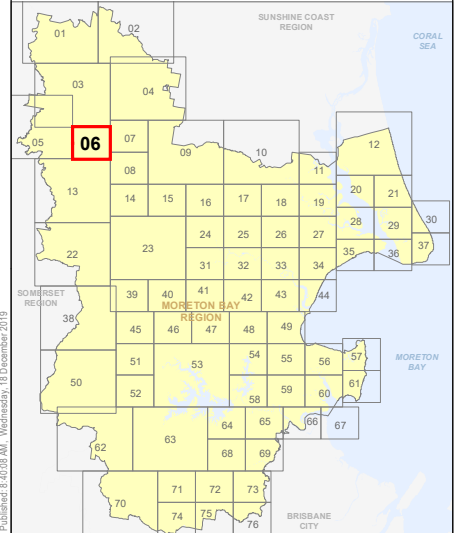
Effective 29 January 2020

0 200 400 600 Metres

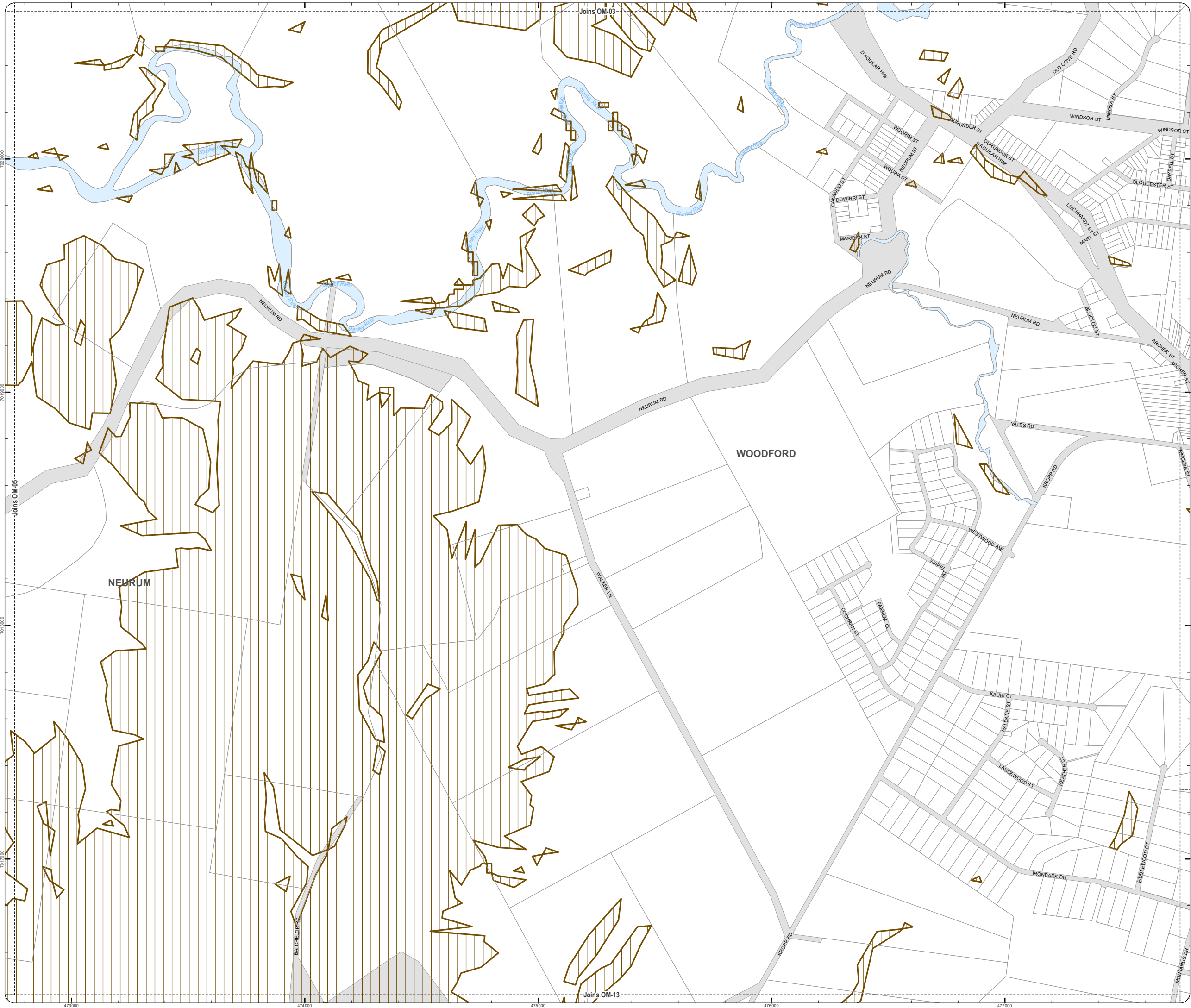
SCALE (A3): 1:15,000
DCDB Version: April 2016
Projection: Map Grid of Australia, Zone 56
Horizontal Datum: Geocentric Datum of Australia 1994

DISCLAIMER: Some of the information shown in this document has been provided to Council from external third parties. Council makes no representation and gives no warranty about the accuracy, reliability, completeness or suitability for any particular purpose of the information. Persons should not rely on the information shown in this document to make any decision with financial or legal implications and should instead rely on their own enquiries. To the full extent that it is able to do so in law, Council disclaims all liability (including liability in negligence) for all costs, losses and damages (including indirect and consequential costs, losses and damages) caused by or arising from anyone using or relying on the information shown in this document for any purpose whatsoever. © Copyright Moreton Bay Regional Council 2019

DCDB (Version April 2016) is reproduced with the permission of the State of Queensland



OM-6 LSH
Overlay Map



**PLANNING SCHEME
OVERLAY MAP - LANDSLIDE HAZARD**

- Property boundaries
- Landslide hazard area (>15% Slope)

Please read the following notes about this map:

This overlay map only affects you if your property is identified in the Landslide hazard area, and you wish to develop (e.g. build or extend, change use, subdivide, clear native vegetation, fill or excavate).

Under State Government requirements, planning schemes must identify areas where landslide hazard planning controls apply. This overlay map shows the Landslide hazard area and comprises land with slopes greater than 15%.

Inclusion in this map does not necessarily mean there are associated requirements.

Refer to the relevant zone code, local plan code and/or development codes for requirements associated with this overlay map.

For further information regarding this overlay map, please refer to the Overlay information sheet on Council's website (www.moretonbay.qld.gov.au/mbrplanningscheme) or contact council on 3205 0555.

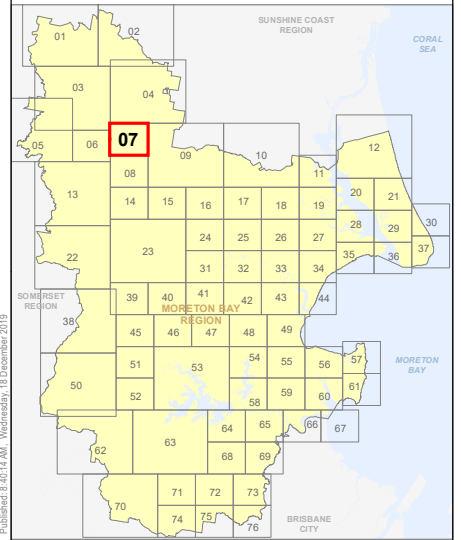
Effective 29 January 2020



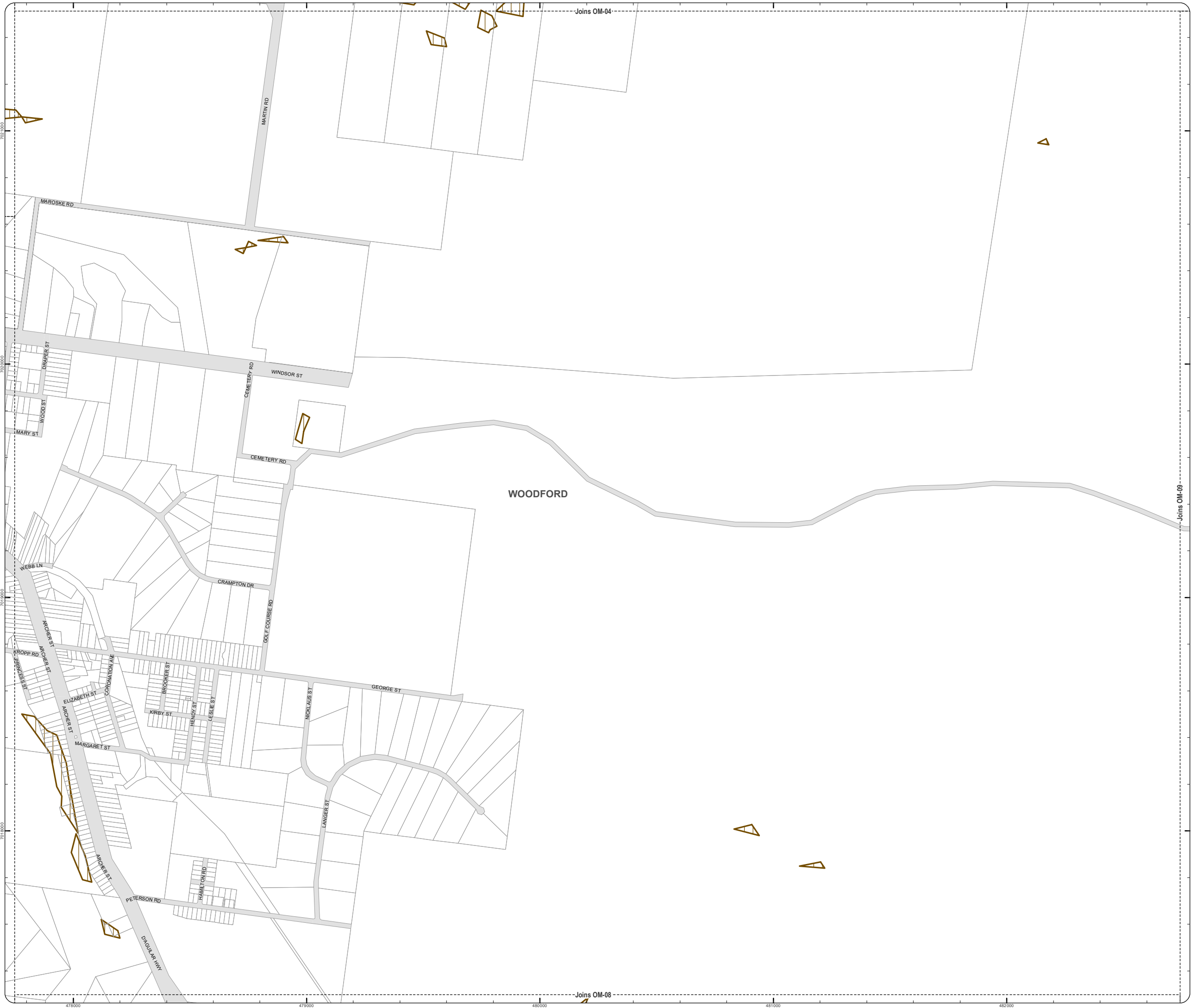
SCALE (A3): 1:15,000
 DCDB Version: April 2016
 Projection: Map Grid of Australia, Zone 56
 Horizontal Datum: Geocentric Datum of Australia 1994

DISCLAIMER: Some of the information shown in this document has been provided to Council from external third parties. Council makes no representation and gives no warranty about the accuracy, reliability, completeness or suitability for any particular purpose of the information. Persons should not rely on the information shown in this document to make any decision with financial or legal implications and should instead rely on their own enquiries. To the full extent that it is able to do so in law, Council disclaims all liability (including liability in negligence) for all costs, losses and damages (including indirect and consequential costs, losses and damages) caused by or arising from anyone using or relying on the information shown in this document for any purpose whatsoever. © Copyright Moreton Bay Regional Council 2019

DCDB (Version April 2016) is reproduced with the permission of the State of Queensland





**OM-7 LSH
Overlay Map**



Z:\Map Data\GIS\Map\Planning Schemes\Amendments\01_Proposed\Titled\Amendment 102_Post Consultation and Site Approval\Version 201902_Moreton Bay Regional Council_Landslide_Hazard.mxd

PLANNING SCHEME
OVERLAY MAP - LANDSLIDE HAZARD

-  Property boundaries
-  Landslide hazard area (>15% Slope)

Please read the following notes about this map:

This overlay map only affects you if your property is identified in the Landslide hazard area, and you wish to develop (e.g. build or extend, change use, subdivide, clear native vegetation, fill or excavate).

Under State Government requirements, planning schemes must identify areas where landslide hazard planning controls apply. This overlay map shows the Landslide hazard area and comprises land with slopes greater than 15%.

Inclusion in this map does not necessarily mean there are associated requirements.

Refer to the relevant zone code, local plan code and/or development codes for requirements associated with this overlay map.

For further information regarding this overlay map, please refer to the Overlay information sheet on Council's website (www.moretonbay.qld.gov.au/mbrplanningscheme) or contact council on 3205 0555.

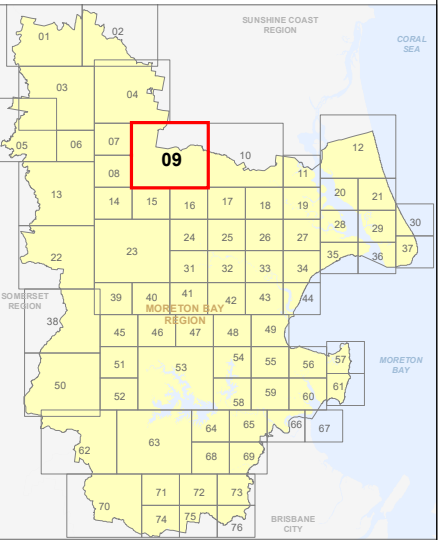
Effective 29 January 2020



SCALE (A3): 1:30,000
 DCDB Version: April 2016
 Projection: Map Grid of Australia, Zone 56
 Horizontal Datum: Geocentric Datum of Australia 1994

DISCLAIMER: Some of the information shown in this document has been provided to Council from external third parties. Council makes no representation and gives no warranty about the accuracy, reliability, completeness or suitability for any particular purpose of the information. Persons should not rely on the information shown in this document to make any decision with financial or legal implications and should instead rely on their own enquiries. To the full extent that it is able to do so in law, Council disclaims all liability (including liability in negligence) for all costs, losses and damages (including indirect and consequential costs, losses and damages) caused by or arising from anyone using or relying on the information shown in this document for any purpose whatsoever. © Copyright Moreton Bay Regional Council 2019

DCDB (Version April 2016) is reproduced with the permission of the State of Queensland



OM-9 LSH
Overlay Map



Outside Moreton
Bay Region Local
Government Area

Z:\Map Data\GIS\Map Planning Division\01 Planning Schemes\Amendments\01_Proposed\Trained Amendment 102_Post Consultation and Site Approval Version 201802_MBR\DCDB_Landslide_Hazard.mxd

PLANNING SCHEME
OVERLAY MAP - LANDSLIDE HAZARD

- Property boundaries
- Landslide hazard area (>15% Slope)

Please read the following notes about this map:

This overlay map only affects you if your property is identified in the Landslide hazard area, and you wish to develop (e.g. build or extend, change use, subdivide, clear native vegetation, fill or excavate).

Under State Government requirements, planning schemes must identify areas where landslide hazard planning controls apply. This overlay map shows the Landslide hazard area and comprises land with slopes greater than 15%.

Inclusion in this map does not necessarily mean there are associated requirements.

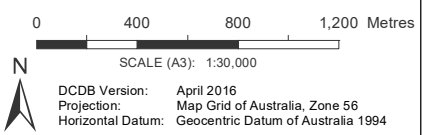
Refer to the relevant zone code, local plan code and/or development codes for requirements associated with this overlay map.

For further information regarding this overlay map, please refer to the Overlay information sheet on Council's website (www.moretonbay.qld.gov.au/mbrplanningscheme) or contact council on 3205 0555.

Outside Moreton
Bay Region Local
Government Area

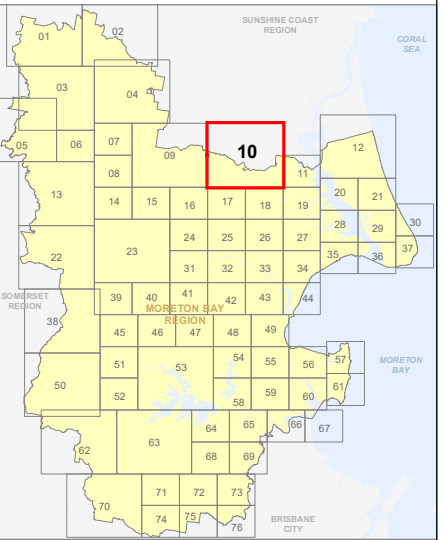


Effective 29 January 2020



DISCLAIMER: Some of the information shown in this document has been provided to Council from external third parties. Council makes no representation and gives no warranty about the accuracy, reliability, completeness or suitability for any particular purpose of the information. Persons should not rely on the information shown in this document to make any decision with financial or legal implications and should instead rely on their own enquiries. To the full extent that it is able to do so in law, Council disclaims all liability (including liability in negligence) for all costs, losses and damages (including indirect and consequential costs, losses and damages) caused by or arising from anyone using or relying on the information shown in this document for any purpose whatsoever. © Copyright Moreton Bay Regional Council 2019

DCDB (Version April 2016) is reproduced with the permission of the State of Queensland



**OM-10 LSH
Overlay Map**

Z:\Map Data\GIS\Map Data\Planning\Division\01 Planning Schemes\Amendments\01_Proposed\Tabled\Amendment 102_Post Consultation and Site Approval\Version 201902_MBR\Local_Landslide_Hazard.mxd

PLANNING SCHEME
OVERLAY MAP - LANDSLIDE HAZARD

- Property boundaries
- Landslide hazard area (>15% Slope)

Please read the following notes about this map:

This overlay map only affects you if your property is identified in the Landslide hazard area, and you wish to develop (e.g. build or extend, change use, subdivide, clear native vegetation, fill or excavate).

Under State Government requirements, planning schemes must identify areas where landslide hazard planning controls apply. This overlay map shows the Landslide hazard area and comprises land with slopes greater than 15%.

Inclusion in this map does not necessarily mean there are associated requirements.

Refer to the relevant zone code, local plan code and/or development codes for requirements associated with this overlay map.

For further information regarding this overlay map, please refer to the Overlay information sheet on Council's website (www.moretonbay.qld.gov.au/mbrplanningscheme) or contact council on 3205 0555.

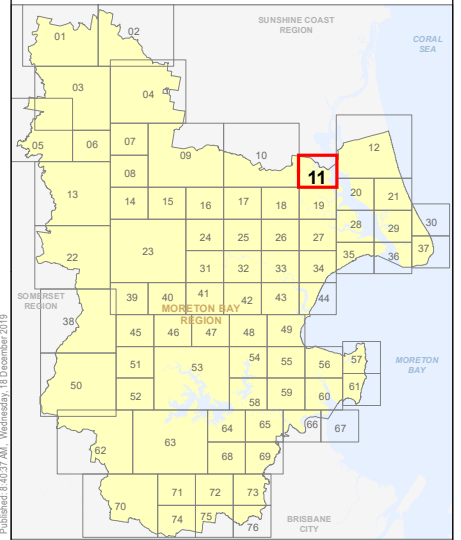
Effective 29 January 2020

SCALE (A3): 1:15,000

DCDB Version: April 2016
Projection: Map Grid of Australia, Zone 56
Horizontal Datum: Geocentric Datum of Australia 1994

DISCLAIMER: Some of the information shown in this document has been provided to Council from external third parties. Council makes no representation and gives no warranty about the accuracy, reliability, completeness or suitability for any particular purpose of the information. Persons should not rely on the information shown in this document to make any decision with financial or legal implications and should instead rely on their own enquiries. To the full extent that it is able to do so in law, Council disclaims all liability (including liability in negligence) for all costs, losses and damages (including indirect and consequential costs, losses and damages) caused by or arising from anyone using or relying on the information shown in this document for any purpose whatsoever. © Copyright Moreton Bay Regional Council 2019

DCDB (Version April 2016) is reproduced with the permission of the State of Queensland





**OM-11 LSH
Overlay Map**



Z:\Map Data\GIS\Map Data\Planning Schemes\Amendments\01_Proposed\Tabled\Amendment 102_Post\Consultation and Site Approval\Version 201802_MBR\OM-11_Landslide_Hazard.mxd

**PLANNING SCHEME
OVERLAY MAP - LANDSLIDE HAZARD**

-  Property boundaries
-  Landslide hazard area (>15% Slope)

Please read the following notes about this map:

This overlay map only affects you if your property is identified in the Landslide hazard area, and you wish to develop (e.g. build or extend, change use, subdivide, clear native vegetation, fill or excavate).

Under State Government requirements, planning schemes must identify areas where landslide hazard planning controls apply. This overlay map shows the Landslide hazard area and comprises land with slopes greater than 15%.

Inclusion in this map does not necessarily mean there are associated requirements.

Refer to the relevant zone code, local plan code and/or development codes for requirements associated with this overlay map.

For further information regarding this overlay map, please refer to the Overlay information sheet on Council's website (www.moretonbay.qld.gov.au/mbrplanningscheme) or contact council on 3205 0555.

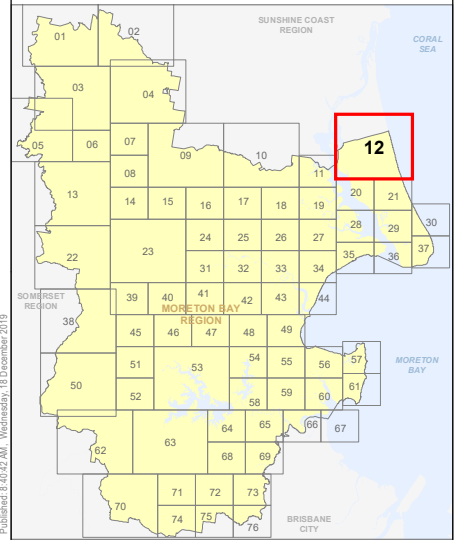
Effective 29 January 2020



SCALE (A3): 1:30,000
 DCDB Version: April 2016
 Projection: Map Grid of Australia, Zone 56
 Horizontal Datum: Geocentric Datum of Australia 1994

DISCLAIMER: Some of the information shown in this document has been provided to Council from external third parties. Council makes no representation and gives no warranty about the accuracy, reliability, completeness or suitability for any particular purpose of the information. Persons should not rely on the information shown in this document to make any decision with financial or legal implications and should instead rely on their own enquiries. To the full extent that it is able to do so in law, Council disclaims all liability (including liability in negligence) for all costs, losses and damages (including indirect and consequential costs, losses and damages) caused by or arising from anyone using or relying on the information shown in this document for any purpose whatsoever. © Copyright Moreton Bay Regional Council 2019

DCDB (Version April 2016) is reproduced with the permission of the State of Queensland





**OM-12 LSH
Overlay Map**



Z:\Map Data\GIS\Map Data\Planning\Division\01 Planning Schemes\Amendments\01_Proposed Tiered Approval Version 201902_MBR\DCDB_Landslide_Hazard.mxd

PLANNING SCHEME
OVERLAY MAP - LANDSLIDE HAZARD

-  Property boundaries
-  Landslide hazard area (>15% Slope)

Please read the following notes about this map:

This overlay map only affects you if your property is identified in the Landslide hazard area, and you wish to develop (e.g. build or extend, change use, subdivide, clear native vegetation, fill or excavate).

Under State Government requirements, planning schemes must identify areas where landslide hazard planning controls apply. This overlay map shows the Landslide hazard area and comprises land with slopes greater than 15%.

Inclusion in this map does not necessarily mean there are associated requirements.

Refer to the relevant zone code, local plan code and/or development codes for requirements associated with this overlay map.

For further information regarding this overlay map, please refer to the Overlay information sheet on Council's website (www.moretonbay.qld.gov.au/mbrplanningscheme) or contact council on 3205 0555.

Effective 29 January 2020

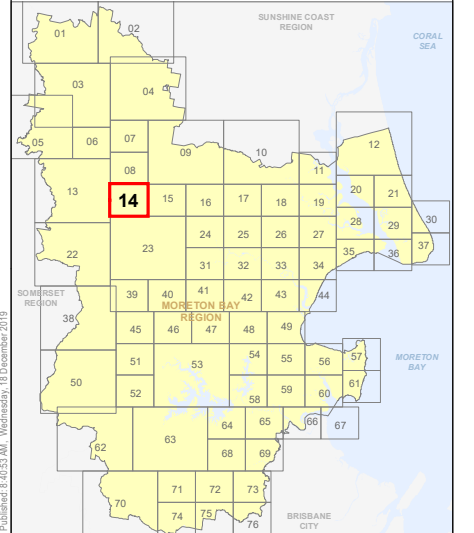
0 200 400 600 Metres

SCALE (A3): 1:15,000

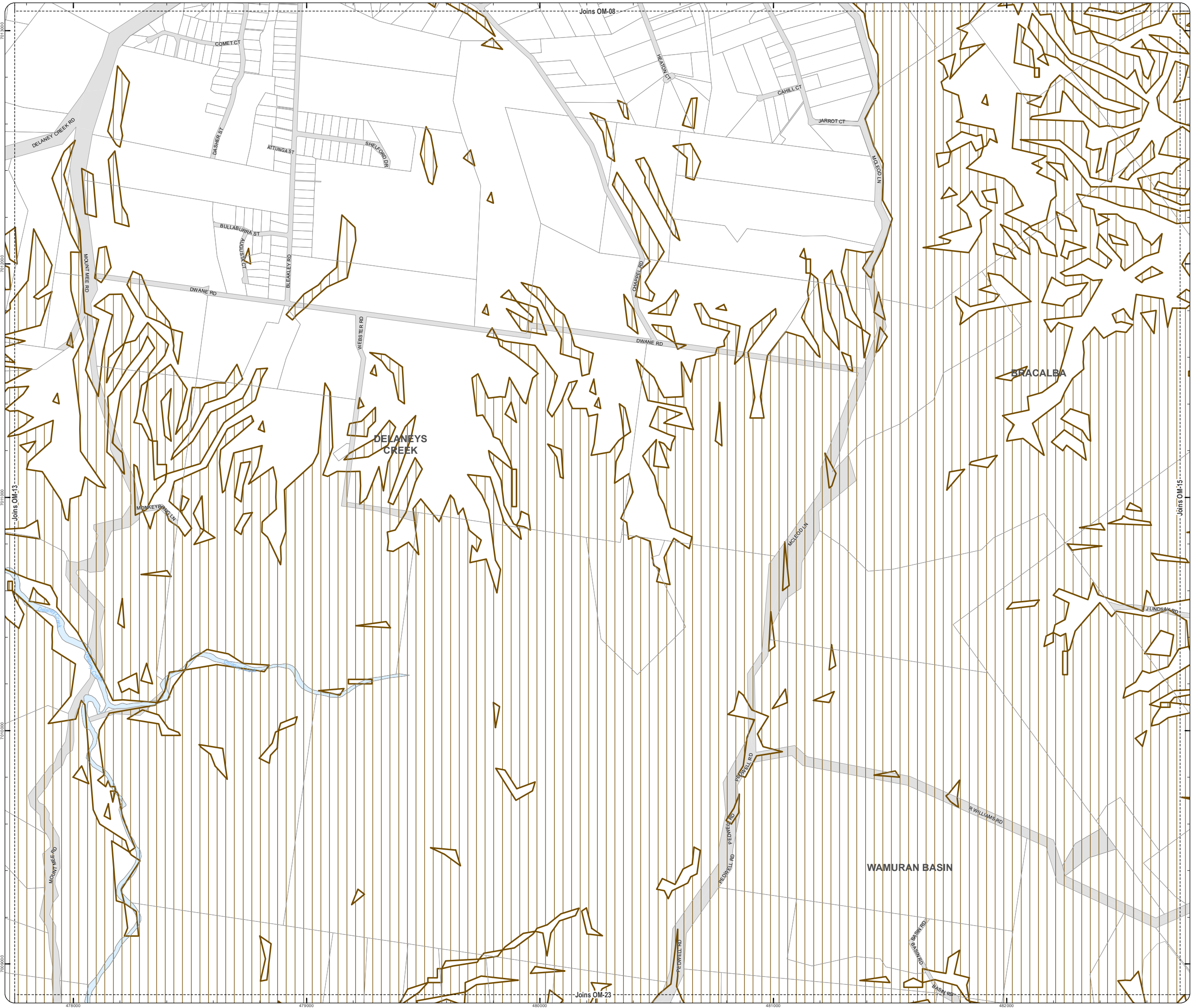
DCDB Version: April 2016
Projection: Map Grid of Australia, Zone 56
Horizontal Datum: Geocentric Datum of Australia 1994

DISCLAIMER: Some of the information shown in this document has been provided to Council from external third parties. Council makes no representation and gives no warranty about the accuracy, reliability, completeness or suitability for any particular purpose of the information. Persons should not rely on the information shown in this document to make any decision with financial or legal implications and should instead rely on their own enquiries. To the full extent that it is able to do so in law, Council disclaims all liability (including liability in negligence) for all costs, losses and damages (including indirect and consequential costs, losses and damages) caused by or arising from anyone using or relying on the information shown in this document for any purpose whatsoever. © Copyright Moreton Bay Regional Council 2019



DCDB (Version April 2016) is reproduced with the permission of the State of Queensland



OM-14 LSH
Overlay Map



PLANNING SCHEME
OVERLAY MAP - LANDSLIDE HAZARD

-  Property boundaries
-  Landslide hazard area (>15% Slope)

Please read the following notes about this map:

This overlay map only affects you if your property is identified in the Landslide hazard area, and you wish to develop (e.g. build or extend, change use, subdivide, clear native vegetation, fill or excavate).

Under State Government requirements, planning schemes must identify areas where landslide hazard planning controls apply. This overlay map shows the Landslide hazard area and comprises land with slopes greater than 15%.

Inclusion in this map does not necessarily mean there are associated requirements.

Refer to the relevant zone code, local plan code and/or development codes for requirements associated with this overlay map.

For further information regarding this overlay map, please refer to the Overlay information sheet on Council's website (www.moretonbay.qld.gov.au/mbrplanningscheme) or contact council on 3205 0555.

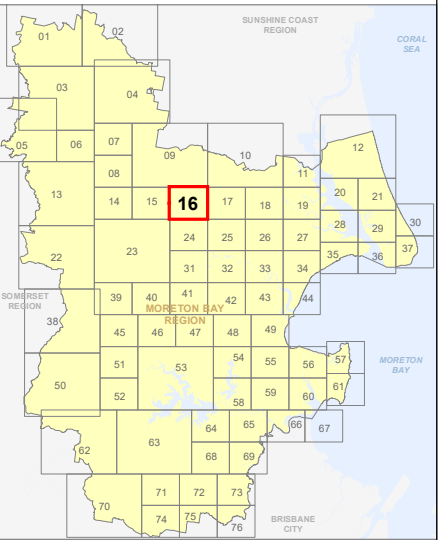
Effective 29 January 2020



DCDB Version: April 2016
Projection: Map Grid of Australia, Zone 56
Horizontal Datum: Geocentric Datum of Australia 1994

DISCLAIMER: Some of the information shown in this document has been provided to Council from external third parties. Council makes no representation and gives no warranty about the accuracy, reliability, completeness or suitability for any particular purpose of the information. Persons should not rely on the information shown in this document to make any decision with financial or legal implications and should instead rely on their own enquiries. To the full extent that it is able to do so in law, Council disclaims all liability (including liability in negligence) for all costs, losses and damages (including indirect and consequential costs, losses and damages) caused by or arising from anyone using or relying on the information shown in this document for any purpose whatsoever. © Copyright Moreton Bay Regional Council 2019

DCDB (Version April 2016) is reproduced with the permission of the State of Queensland



OM-16 LSH
Overlay Map



Z:\Map Data\GIS\Map Data\Planning Schemes\Amendments\01_Proposed\Tabled\Amendment 102_PostConsultation and Site Approval Version 201902_MXDoc\OM_Landslide_Hazard.mxd

**PLANNING SCHEME
OVERLAY MAP - LANDSLIDE HAZARD**

- Property boundaries
- Landslide hazard area (>15% Slope)

Please read the following notes about this map:

This overlay map only affects you if your property is identified in the Landslide hazard area, and you wish to develop (e.g. build or extend, change use, subdivide, clear native vegetation, fill or excavate).

Under State Government requirements, planning schemes must identify areas where landslide hazard planning controls apply. This overlay map shows the Landslide hazard area and comprises land with slopes greater than 15%.

Inclusion in this map does not necessarily mean there are associated requirements.

Refer to the relevant zone code, local plan code and/or development codes for requirements associated with this overlay map.

For further information regarding this overlay map, please refer to the Overlay information sheet on Council's website (www.moretonbay.qld.gov.au/mbrplanningscheme) or contact council on 3205 0555.

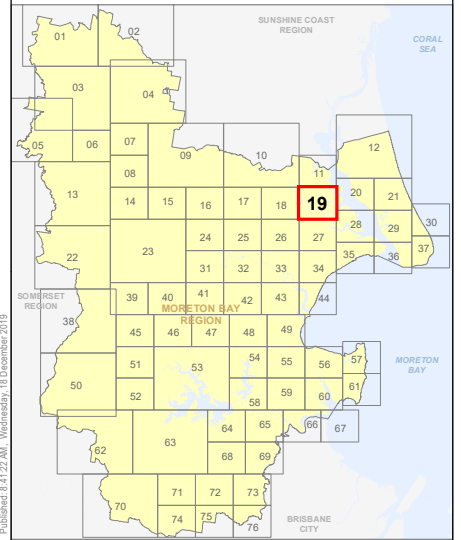
Effective 29 January 2020



SCALE (A3): 1:15,000
 DCDB Version: April 2016
 Projection: Map Grid of Australia, Zone 56
 Horizontal Datum: Geocentric Datum of Australia 1994

DISCLAIMER: Some of the information shown in this document has been provided to Council from external third parties. Council makes no representation and gives no warranty about the accuracy, reliability, completeness or suitability for any particular purpose of the information. Persons should not rely on the information shown in this document to make any decision with financial or legal implications and should instead rely on their own enquiries. To the full extent that it is able to do so in law, Council disclaims all liability (including liability in negligence) for all costs, losses and damages (including indirect and consequential costs, losses and damages) caused by or arising from anyone using or relying on the information shown in this document for any purpose whatsoever. © Copyright Moreton Bay Regional Council 2019



DCDB (Version April 2016) is reproduced with the permission of the State of Queensland



**OM-19 LSH
Overlay Map**



PLANNING SCHEME
OVERLAY MAP - LANDSLIDE HAZARD

-  Property boundaries
-  Landslide hazard area (>15% Slope)

Please read the following notes about this map:

This overlay map only affects you if your property is identified in the Landslide hazard area, and you wish to develop (e.g. build or extend, change use, subdivide, clear native vegetation, fill or excavate).


Under **State Government** requirements, planning schemes must identify areas where landslide hazard planning controls apply. This overlay map shows the **Landslide hazard area** and comprises land with slopes greater than 15%.

Inclusion in this map does not necessarily mean there are associated requirements.

Refer to the relevant zone code, local plan code and/or development codes for requirements associated with this overlay map.

For further information regarding this overlay map, please refer to the Overlay information sheet on Council's website (www.moretonbay.qld.gov.au/mbrplanningscheme) or contact council on 3205 0555.

Effective 29 January 2020

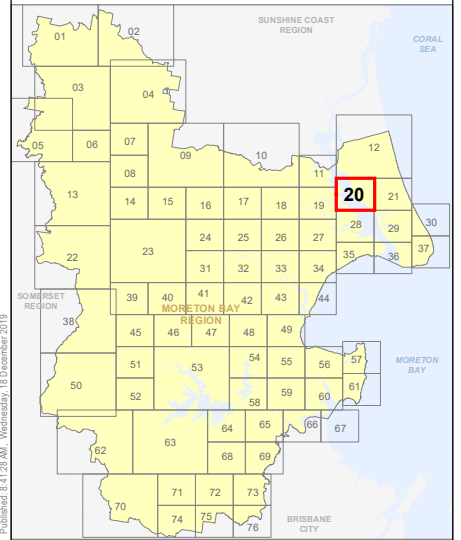


SCALE (A3): 1:15,000

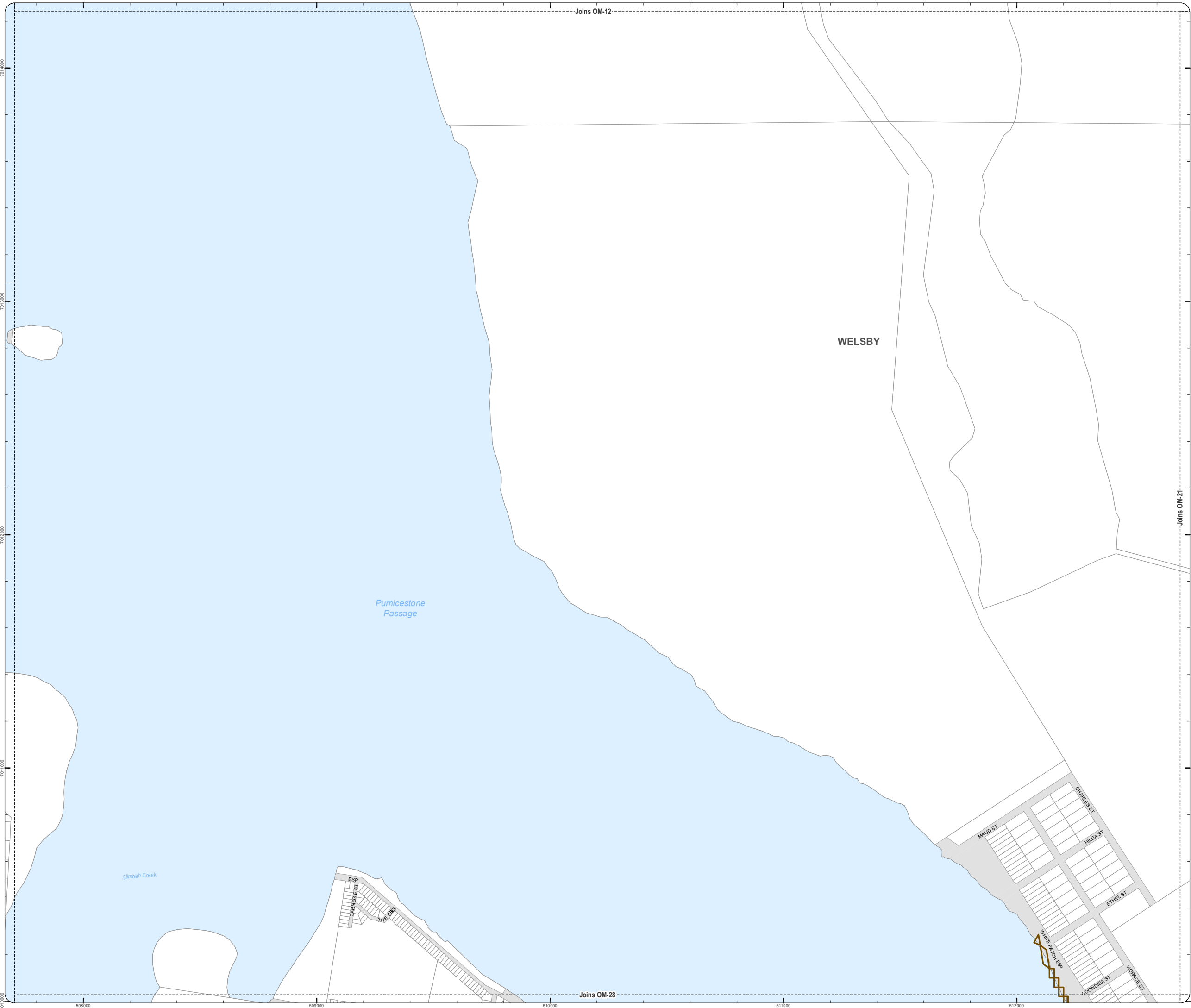
DCDB Version: April 2016
Projection: Map Grid of Australia, Zone 56
Horizontal Datum: Geocentric Datum of Australia 1994

DISCLAIMER: Some of the information shown in this document has been provided to Council from external third parties. Council makes no representation and gives no warranty about the accuracy, reliability, completeness or suitability for any particular purpose of the information. Persons should not rely on the information shown in this document to make any decision with financial or legal implications and should instead rely on their own enquiries. To the full extent that it is able to do so in law, Council disclaims all liability (including liability in negligence) for all costs, losses and damages (including indirect and consequential costs, losses and damages) caused by or arising from anyone using or relying on the information shown in this document for any purpose whatsoever. © Copyright Moreton Bay Regional Council 2019

DCDB (Version April 2016) is reproduced with the permission of the State of Queensland





**OM-20 LSH
Overlay Map**



Z:\Map Data\GIS\Map Data\Planning Schemes\Amendments\01_Proposed\Tabred\Amendment 102_Post Consultation and Site Approval\Version 201902_MXDoc\OM_Landslide_Hazard.mxd

PLANNING SCHEME
OVERLAY MAP - LANDSLIDE HAZARD

-  Property boundaries
-  Landslide hazard area (>15% Slope)

Please read the following notes about this map:

This overlay map only affects you if your property is identified in the Landslide hazard area, and you wish to develop (e.g. build or extend, change use, subdivide, clear native vegetation, fill or excavate).

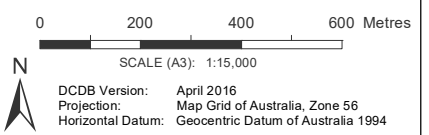
Under **State Government** requirements, planning schemes must identify areas where landslide hazard planning controls apply. This overlay map shows the **Landslide hazard area** and comprises land with slopes greater than 15%.

Inclusion in this map does not necessarily mean there are associated requirements.

Refer to the relevant zone code, local plan code and/or development codes for requirements associated with this overlay map.

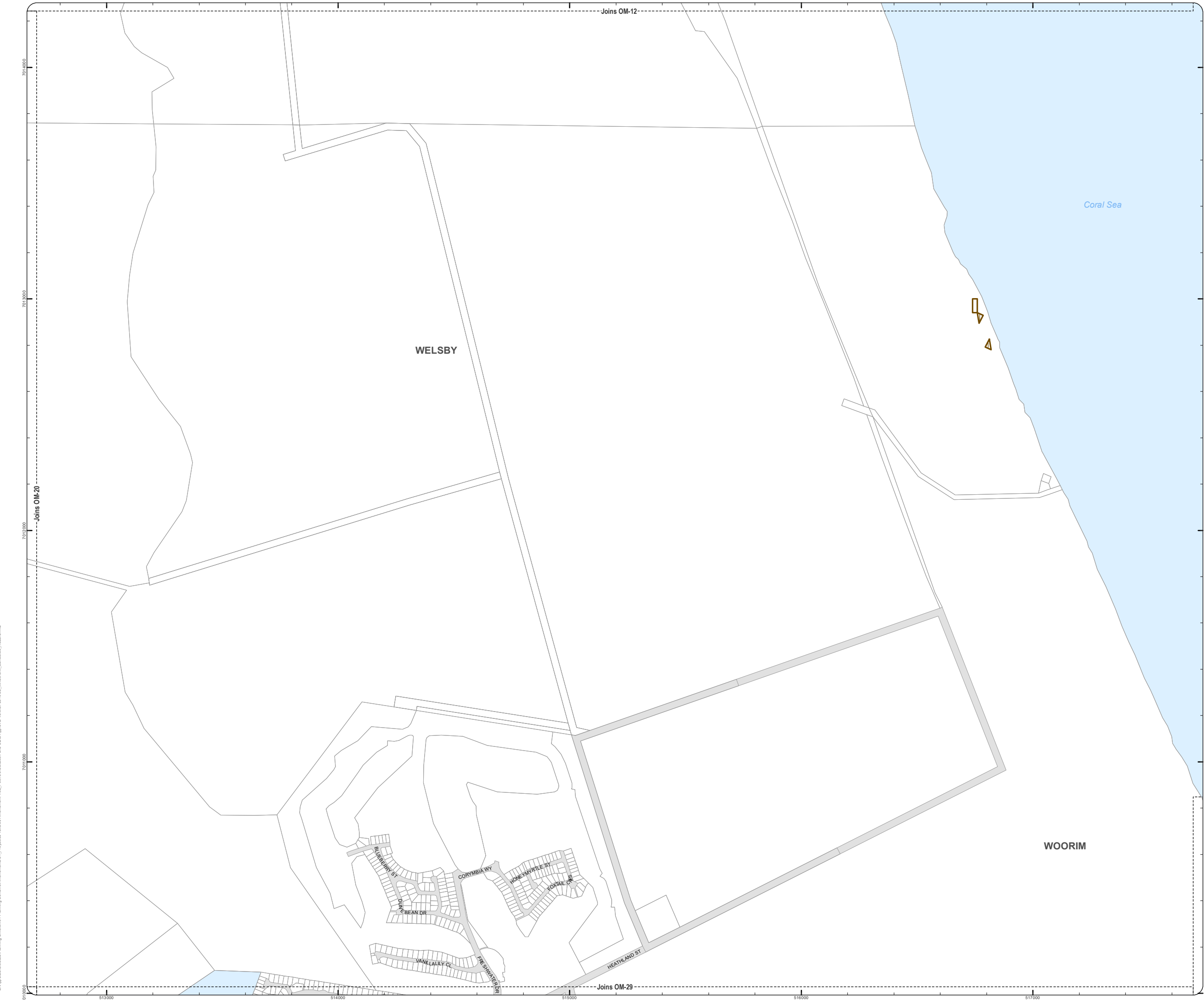
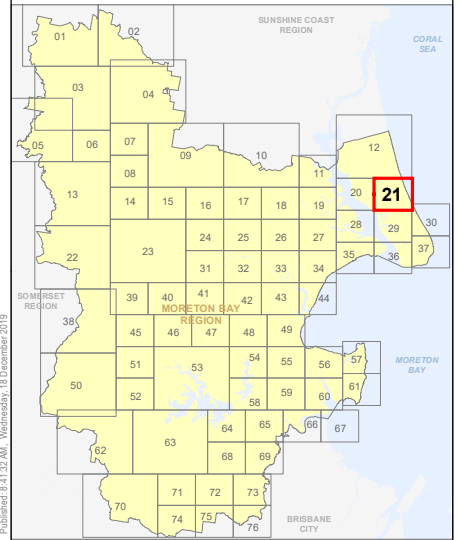
For further information regarding this overlay map, please refer to the Overlay information sheet on Council's website (www.moretonbay.qld.gov.au/mbrplanningscheme) or contact council on 3205 0555.

Effective 29 January 2020





DISCLAIMER: Some of the information shown in this document has been provided to Council from external third parties. Council makes no representation and gives no warranty about the accuracy, reliability, completeness or suitability for any particular purpose of the information. Persons should not rely on the information shown in this document to make any decision with financial or legal implications and should instead rely on their own enquiries. To the full extent that it is able to do so in law, Council disclaims all liability (including liability in negligence) for all costs, losses and damages (including indirect and consequential costs, losses and damages) caused by or arising from anyone using or relying on the information shown in this document for any purpose whatsoever. © Copyright Moreton Bay Regional Council 2019

DCDB (Version April 2016) is reproduced with the permission of the State of Queensland



Z:\Map Data\GIS\Map Data\Planning\Division\01 Planning Schemes\Amendments\01_Proposed Tailored Amend\102_Post Consultation and Site Approval\Version 201902_Moreton Bay Regional Council_Landslide_Hazard.mxd

PLANNING SCHEME
OVERLAY MAP - LANDSLIDE HAZARD

-  Property boundaries
-  Landslide hazard area (>15% Slope)

Please read the following notes about this map:

This overlay map only affects you if your property is identified in the Landslide hazard area, and you wish to develop (e.g. build or extend, change use, subdivide, clear native vegetation, fill or excavate).

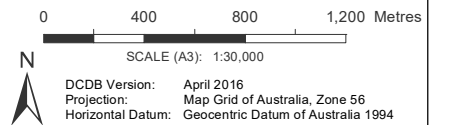
Under State Government requirements, planning schemes must identify areas where landslide hazard planning controls apply. This overlay map shows the Landslide hazard area and comprises land with slopes greater than 15%.

Inclusion in this map does not necessarily mean there are associated requirements.

Refer to the relevant zone code, local plan code and/or development codes for requirements associated with this overlay map.

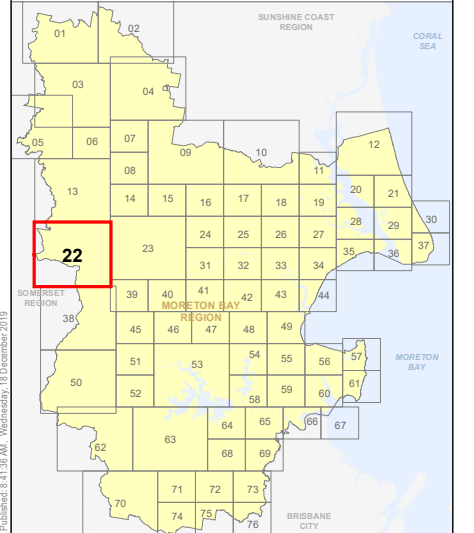
For further information regarding this overlay map, please refer to the Overlay information sheet on Council's website (www.moretonbay.qld.gov.au/mbrplanningscheme) or contact council on 3205 0555.

Effective 29 January 2020

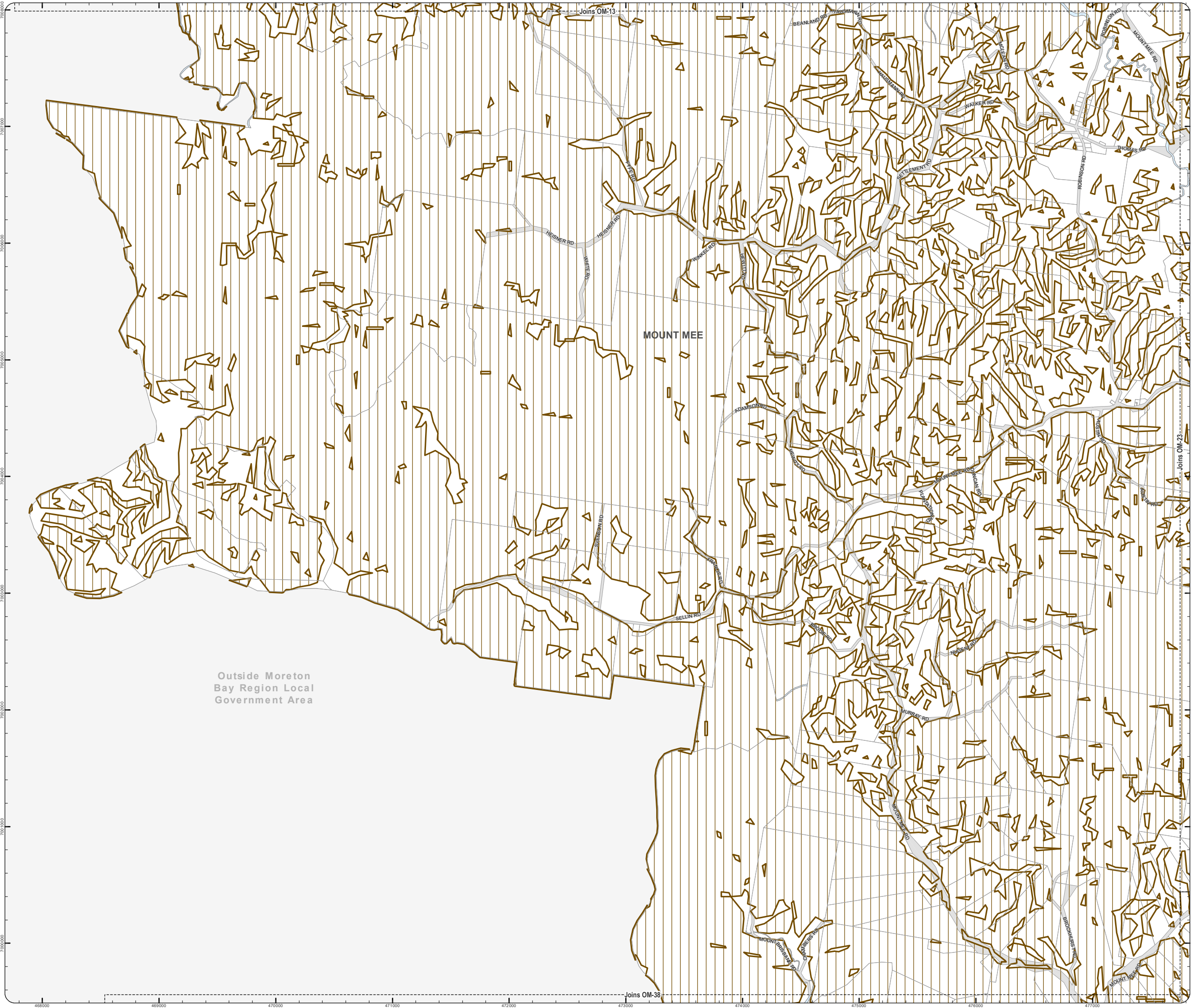


DISCLAIMER: Some of the information shown in this document has been provided to Council from external third parties. Council makes no representation and gives no warranty about the accuracy, reliability, completeness or suitability for any particular purpose of the information. Persons should not rely on the information shown in this document to make any decision with financial or legal implications and should instead rely on their own enquiries. To the full extent that it is able to do so in law, Council disclaims all liability (including liability in negligence) for all costs, losses and damages (including indirect and consequential costs, losses and damages) caused by or arising from anyone using or relying on the information shown in this document for any purpose whatsoever. © Copyright Moreton Bay Regional Council 2019

DCDB (Version April 2016) is reproduced with the permission of the State of Queensland






OM-22 LSH
Overlay Map



Outside Moreton
Bay Region Local
Government Area

PLANNING SCHEME
OVERLAY MAP - LANDSLIDE HAZARD

-  Property boundaries
-  Caboolture West Local Plan
-  Landslide hazard area (>15% Slope)

Please read the following notes about this map:

This overlay map only affects you if your property is identified in the Landslide hazard area, and you wish to develop (e.g. build or extend, change use, subdivide, clear native vegetation, fill or excavate).

Under State Government requirements, planning schemes must identify areas where landslide hazard planning controls apply. This overlay map shows the Landslide hazard area and comprises land with slopes greater than 15%.

Inclusion in this map does not necessarily mean there are associated requirements.

Refer to the relevant zone code, local plan code and/or development codes for requirements associated with this overlay map.

For further information regarding this overlay map, please refer to the Overlay information sheet on Council's website (www.moretonbay.qld.gov.au/mbrplanningscheme) or contact council on 3205 0555.

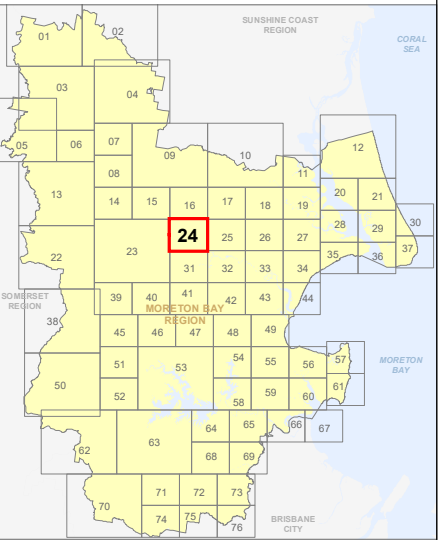
Effective 29 January 2020



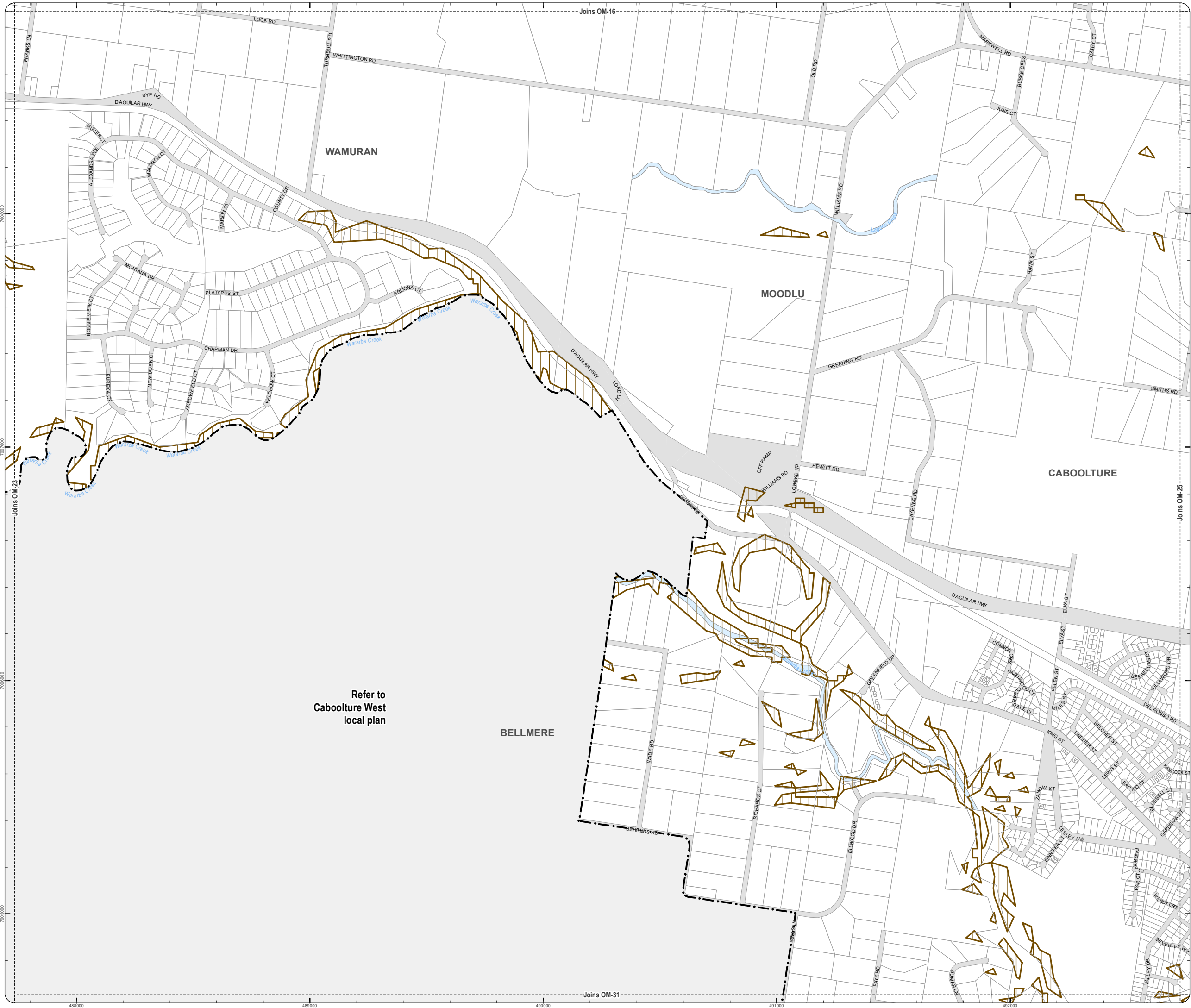
SCALE (A3): 1:15,000
DCDB Version: April 2016
Projection: Map Grid of Australia, Zone 56
Horizontal Datum: Geocentric Datum of Australia 1994

DISCLAIMER: Some of the information shown in this document has been provided to Council from external third parties. Council makes no representation and gives no warranty about the accuracy, reliability, completeness or suitability for any particular purpose of the information. Persons should not rely on the information shown in this document to make any decision with financial or legal implications and should instead rely on their own enquiries. To the full extent that it is able to do so in law, Council disclaims all liability (including liability in negligence) for all costs, losses and damages (including indirect and consequential costs, losses and damages) caused by or arising from anyone using or relying on the information shown in this document for any purpose whatsoever. © Copyright Moreton Bay Regional Council 2019

DCDB (Version April 2016) is reproduced with the permission of the State of Queensland





OM-24 LSH
Overlay Map



Refer to
Caboolture West
local plan

Z:\Map Data\GIS\Map\Planning\Division\01 Planning Schemes\Amendments\01_Proposed Tailored Amendment\102_Post Consultation and Site Approval\Version 201902_Moreton Bay Regional Council_Landslide_Hazard.mxd

PLANNING SCHEME
OVERLAY MAP - LANDSLIDE HAZARD

-  Property boundaries
-  Landslide hazard area (>15% Slope)

Please read the following notes about this map:

This overlay map only affects you if your property is identified in the Landslide hazard area, and you wish to develop (e.g. build or extend, change use, subdivide, clear native vegetation, fill or excavate).

Under State Government requirements, planning schemes must identify areas where landslide hazard planning controls apply. This overlay map shows the Landslide hazard area and comprises land with slopes greater than 15%.

Inclusion in this map does not necessarily mean there are associated requirements.

Refer to the relevant zone code, local plan code and/or development codes for requirements associated with this overlay map.

For further information regarding this overlay map, please refer to the Overlay information sheet on Council's website (www.moretonbay.qld.gov.au/mbrplanningscheme) or contact council on 3205 0555.

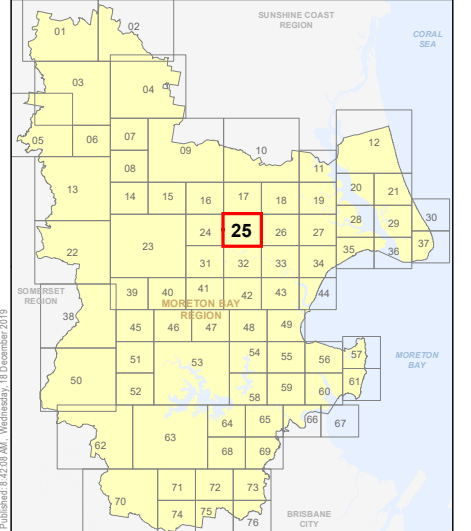
Effective 29 January 2020

0 200 400 600 Metres

SCALE (A3): 1:15,000
DCDB Version: April 2016
Projection: Map Grid of Australia, Zone 56
Horizontal Datum: Geocentric Datum of Australia 1994

DISCLAIMER: Some of the information shown in this document has been provided to Council from external third parties. Council makes no representation and gives no warranty about the accuracy, reliability, completeness or suitability for any particular purpose of the information. Persons should not rely on the information shown in this document to make any decision with financial or legal implications and should instead rely on their own enquiries. To the full extent that it is able to do so in law, Council disclaims all liability (including liability in negligence) for all costs, losses and damages (including indirect and consequential costs, losses and damages) caused by or arising from anyone using or relying on the information shown in this document for any purpose whatsoever. © Copyright Moreton Bay Regional Council 2019

DCDB (Version April 2016) is reproduced with the permission of the State of Queensland



OM-25 LSH
Overlay Map



PLANNING SCHEME
OVERLAY MAP - LANDSLIDE HAZARD

- Property boundaries
- Landslide hazard area (>15% Slope)

Please read the following notes about this map:

This overlay map only affects you if your property is identified in the Landslide hazard area, and you wish to develop (e.g. build or extend, change use, subdivide, clear native vegetation, fill or excavate).

Under State Government requirements, planning schemes must identify areas where landslide hazard planning controls apply. This overlay map shows the Landslide hazard area and comprises land with slopes greater than 15%.

Inclusion in this map does not necessarily mean there are associated requirements.

Refer to the relevant zone code, local plan code and/or development codes for requirements associated with this overlay map.

For further information regarding this overlay map, please refer to the Overlay information sheet on Council's website (www.moretonbay.qld.gov.au/mbrplanningscheme) or contact council on 3205 0555.

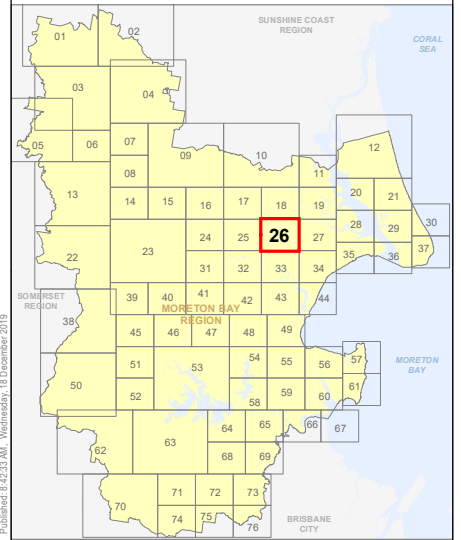
Effective 29 January 2020



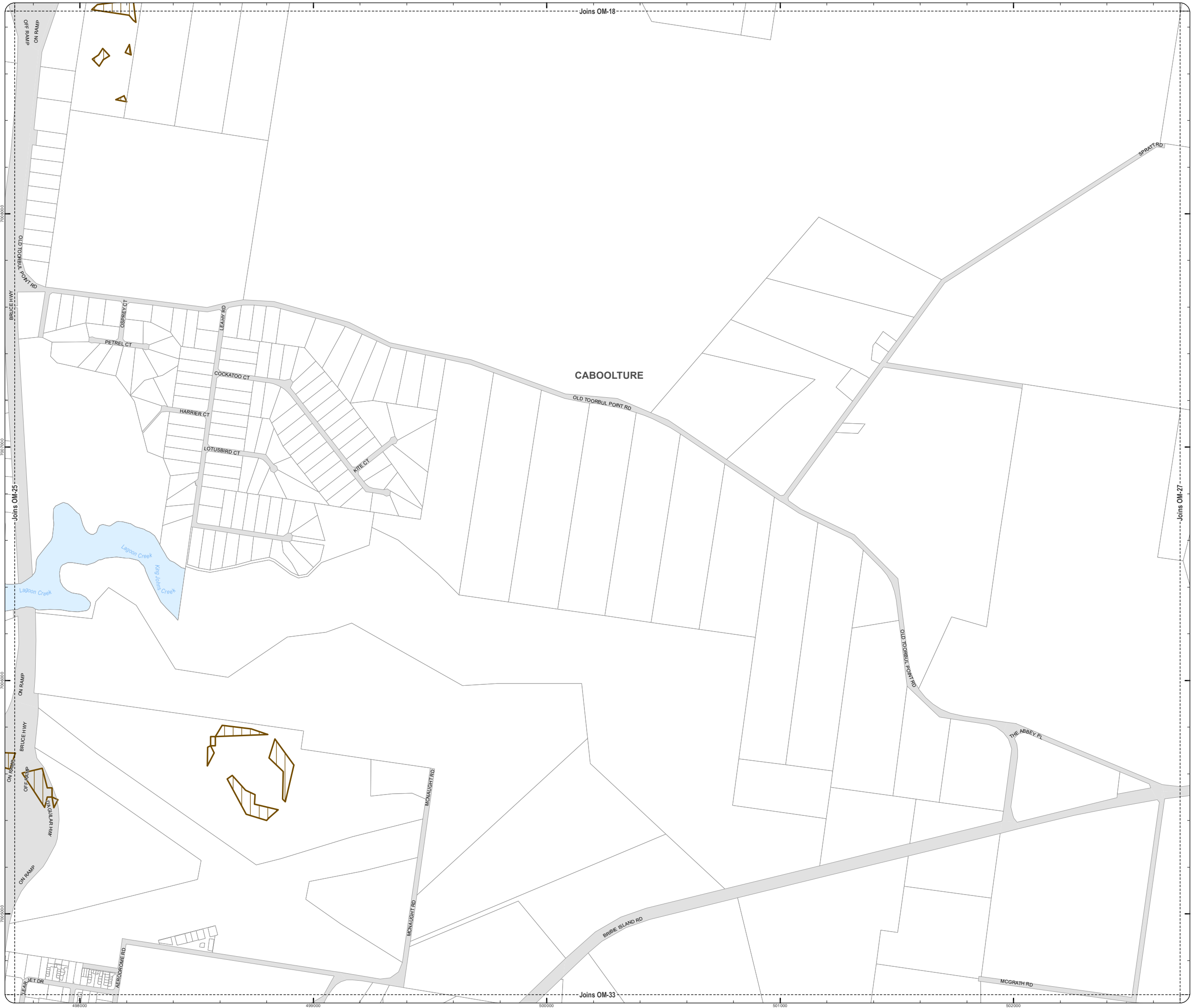
DCDB Version: April 2016
Projection: Map Grid of Australia, Zone 56
Horizontal Datum: Geocentric Datum of Australia 1994

DISCLAIMER: Some of the information shown in this document has been provided to Council from external third parties. Council makes no representation and gives no warranty about the accuracy, reliability, completeness or suitability for any particular purpose of the information. Persons should not rely on the information shown in this document to make any decision with financial or legal implications and should instead rely on their own enquiries. To the full extent that it is able to do so in law, Council disclaims all liability (including liability in negligence) for all costs, losses and damages (including indirect and consequential costs, losses and damages) caused by or arising from anyone using or relying on the information shown in this document for any purpose whatsoever. © Copyright Moreton Bay Regional Council 2019

DCDB (Version April 2016) is reproduced with the permission of the State of Queensland



OM-26 LSH
Overlay Map



PLANNING SCHEME
OVERLAY MAP - LANDSLIDE HAZARD

- Property boundaries
- Landslide hazard area (>15% Slope)

Please read the following notes about this map:

This overlay map only affects you if your property is identified in the Landslide hazard area, and you wish to develop (e.g. build or extend, change use, subdivide, clear native vegetation, fill or excavate).

Under State Government requirements, planning schemes must identify areas where landslide hazard planning controls apply. This overlay map shows the Landslide hazard area and comprises land with slopes greater than 15%.

Inclusion in this map does not necessarily mean there are associated requirements.

Refer to the relevant zone code, local plan code and/or development codes for requirements associated with this overlay map.

For further information regarding this overlay map, please refer to the Overlay information sheet on Council's website (www.moretonbay.qld.gov.au/mbrplanningscheme) or contact council on 3205 0555.

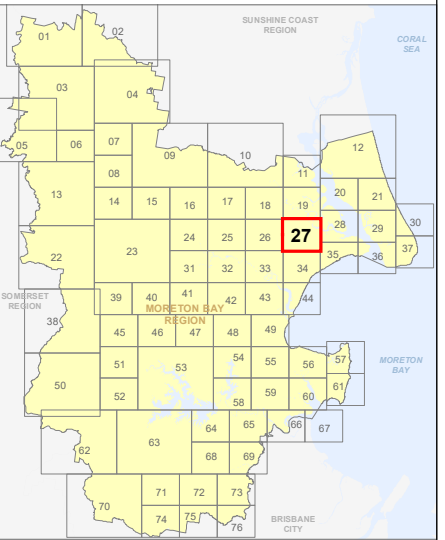
Effective 29 January 2020



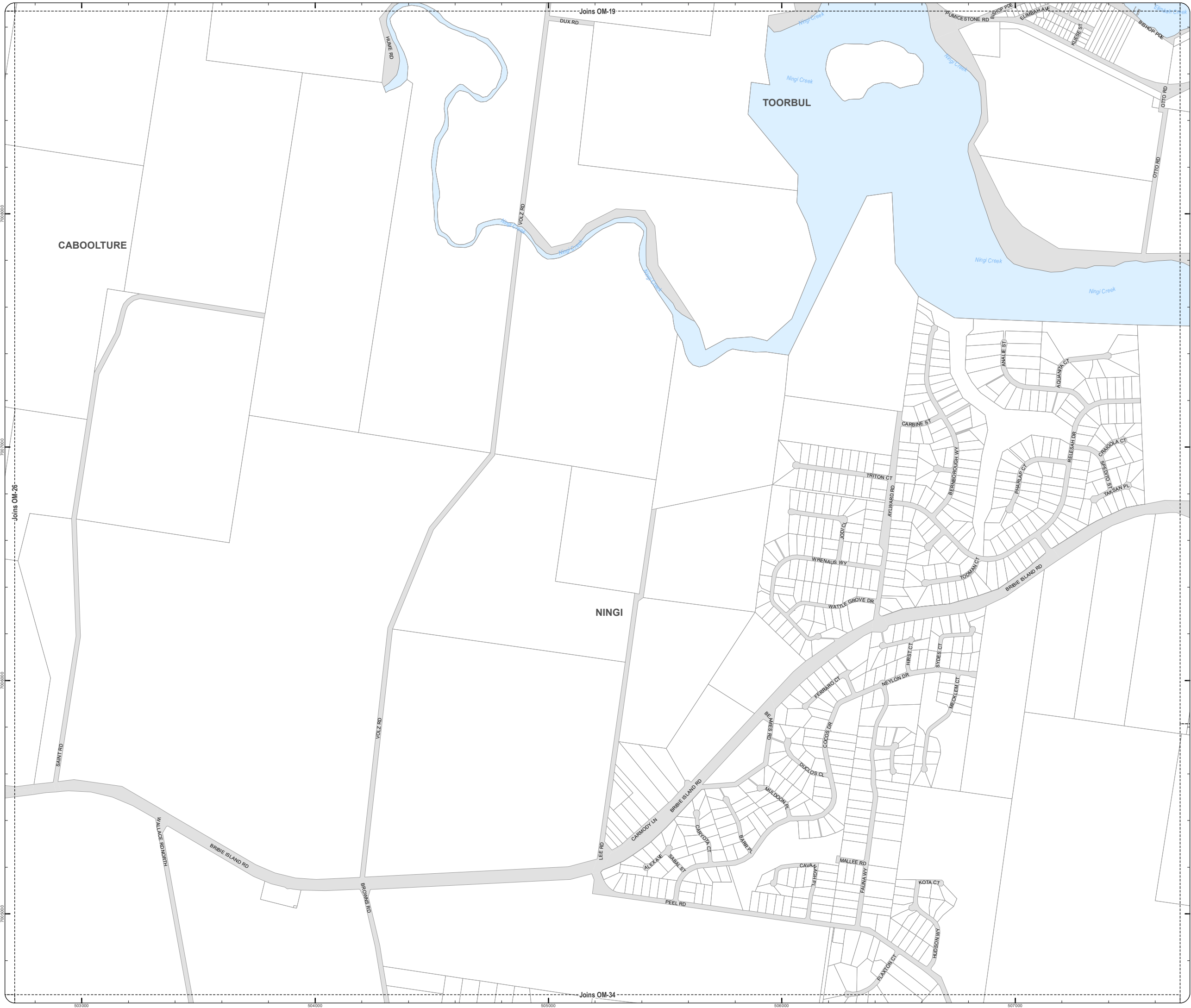
SCALE (A3): 1:15,000
 DCDB Version: April 2016
 Projection: Map Grid of Australia, Zone 56
 Horizontal Datum: Geocentric Datum of Australia 1994

DISCLAIMER: Some of the information shown in this document has been provided to Council from external third parties. Council makes no representation and gives no warranty about the accuracy, reliability, completeness or suitability for any particular purpose of the information. Persons should not rely on the information shown in this document to make any decision with financial or legal implications and should instead rely on their own enquiries. To the full extent that it is able to do so in law, Council disclaims all liability (including liability in negligence) for all costs, losses and damages (including indirect and consequential costs, losses and damages) caused by or arising from anyone using or relying on the information shown in this document for any purpose whatsoever. © Copyright Moreton Bay Regional Council 2019

DCDB (Version April 2016) is reproduced with the permission of the State of Queensland



OM-27 LSH
Overlay Map



Z:\Map Data\GIS\MapData\Planning Schemes\Amendments\01_Proposed\Tabred\Amendment 102_PostConsultation and Site Approval\Version 201902_MBR\OM-27_LSH_Landslide_Hazard.mxd

PLANNING SCHEME
OVERLAY MAP - LANDSLIDE HAZARD

- Property boundaries
- Landslide hazard area (>15% Slope)

Please read the following notes about this map:

This overlay map only affects you if your property is identified in the Landslide hazard area, and you wish to develop (e.g. build or extend, change use, subdivide, clear native vegetation, fill or excavate).

Under State Government requirements, planning schemes must identify areas where landslide hazard planning controls apply. This overlay map shows the Landslide hazard area and comprises land with slopes greater than 15%.

Inclusion in this map does not necessarily mean there are associated requirements.

Refer to the relevant zone code, local plan code and/or development codes for requirements associated with this overlay map.

For further information regarding this overlay map, please refer to the Overlay information sheet on Council's website (www.moretonbay.qld.gov.au/mbrplanningscheme) or contact council on 3205 0555.

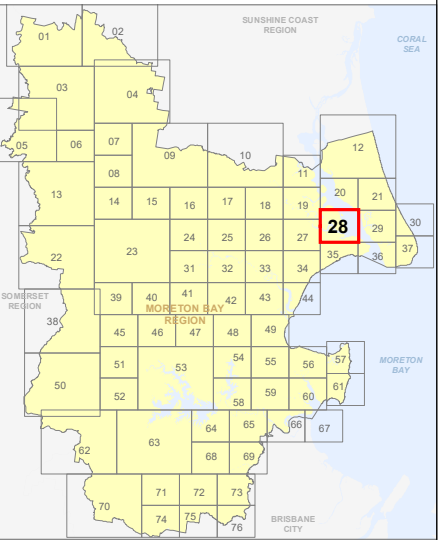
Effective 29 January 2020



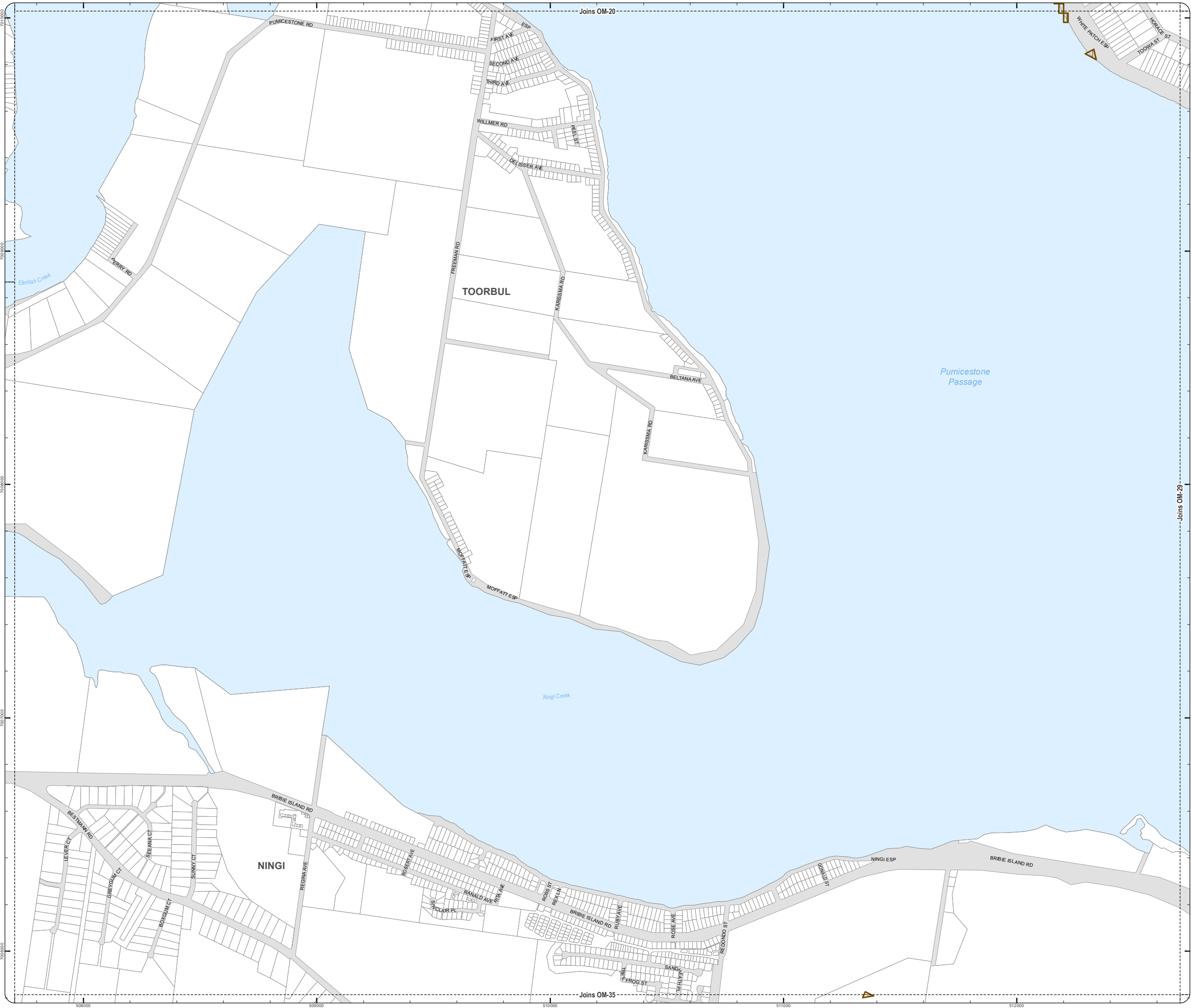
SCALE (A3): 1:15,000
 DCDB Version: April 2016
 Projection: Map Grid of Australia, Zone 56
 Horizontal Datum: Geocentric Datum of Australia 1994

DISCLAIMER: Some of the information shown in this document has been provided to Council from external third parties. Council makes no representation and gives no warranty about the accuracy, reliability, completeness or suitability for any particular purpose of the information. Persons should not rely on the information shown in this document to make any decision with financial or legal implications and should instead rely on their own enquiries. To the full extent that it is able to do so in law, Council disclaims all liability (including liability in negligence) for all costs, losses and damages (including indirect and consequential costs, losses and damages) caused by or arising from anyone using or relying on the information shown in this document for any purpose whatsoever. © Copyright Moreton Bay Regional Council 2019

DCDB (Version April 2016) is reproduced with the permission of the State of Queensland





**OM-28 LSH
Overlay Map**



Z:\Map Data\GIS\Map\Planning\Division\01 Planning Schemes\Amendments\01_Proposed\Tabled\Amendments\102_Post Consultation and Site Approval\Version 201902_MBR\OM-28_Landslide_Hazard.mxd

PLANNING SCHEME
OVERLAY MAP - LANDSLIDE HAZARD

-  Property boundaries
-  Landslide hazard area (>15% Slope)

Please read the following notes about this map:

This overlay map only affects you if your property is identified in the Landslide hazard area, and you wish to develop (e.g. build or extend, change use, subdivide, clear native vegetation, fill or excavate).

Under State Government requirements, planning schemes must identify areas where landslide hazard planning controls apply. This overlay map shows the Landslide hazard area and comprises land with slopes greater than 15%.

Inclusion in this map does not necessarily mean there are associated requirements.

Refer to the relevant zone code, local plan code and/or development codes for requirements associated with this overlay map.

For further information regarding this overlay map, please refer to the Overlay information sheet on Council's website (www.moretonbay.qld.gov.au/mbrplanningscheme) or contact council on 3205 0555.

Effective 29 January 2020

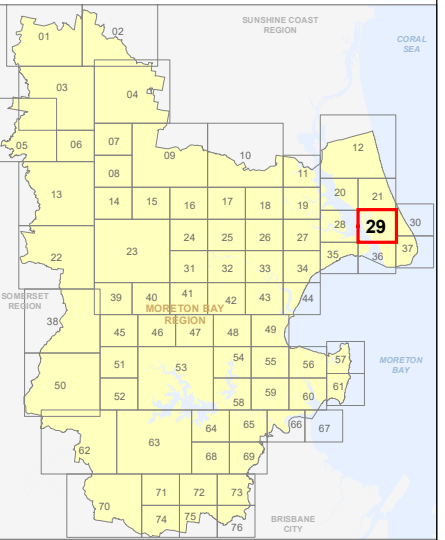


SCALE (A3): 1:15,000

DCDB Version: April 2016
Projection: Map Grid of Australia, Zone 56
Horizontal Datum: Geocentric Datum of Australia 1994

DISCLAIMER: Some of the information shown in this document has been provided to Council from external third parties. Council makes no representation and gives no warranty about the accuracy, reliability, completeness or suitability for any particular purpose of the information. Persons should not rely on the information shown in this document to make any decision with financial or legal implications and should instead rely on their own enquiries. To the full extent that it is able to do so in law, Council disclaims all liability (including liability in negligence) for all costs, losses and damages (including indirect and consequential costs, losses and damages) caused by or arising from anyone using or relying on the information shown in this document for any purpose whatsoever. © Copyright Moreton Bay Regional Council 2019

DCDB (Version April 2016) is reproduced with the permission of the State of Queensland



OM-29 LSH
Overlay Map



Z:\Map Data\GIS\Map\Planning\Division\01 Planning Scheme\Amendments\01_Proposed\Tabled\Amendments\102_Post\Consultation and Site Approval\Version 201902_MBR\DCDB_Landslide_Hazard.mxd

PLANNING SCHEME
OVERLAY MAP - LANDSLIDE HAZARD

- Property boundaries
- Landslide hazard area (>15% Slope)

Please read the following notes about this map:

This overlay map only affects you if your property is identified in the Landslide hazard area, and you wish to develop (e.g. build or extend, change use, subdivide, clear native vegetation, fill or excavate).

Under **State Government** requirements, planning schemes must identify areas where landslide hazard planning controls apply. This overlay map shows the **Landslide hazard area** and comprises land with slopes greater than 15%.

Inclusion in this map does not necessarily mean there are associated requirements.

Refer to the relevant zone code, local plan code and/or development codes for requirements associated with this overlay map.

For further information regarding this overlay map, please refer to the Overlay information sheet on Council's website (www.moretonbay.qld.gov.au/mbrplanningscheme) or contact council on 3205 0555.

Effective 29 January 2020

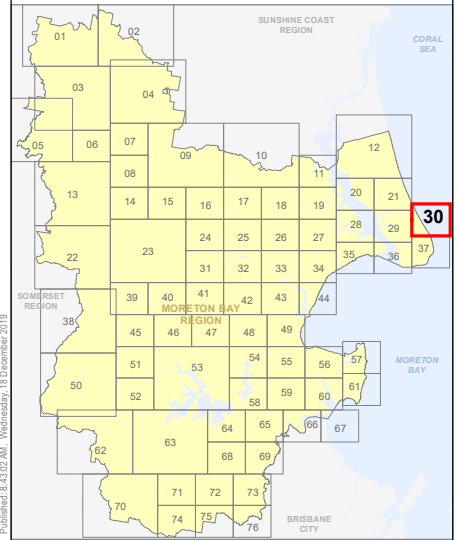
0 200 400 600 Metres

SCALE (A3): 1:15,000

DCDB Version: April 2016
Projection: Map Grid of Australia, Zone 56
Horizontal Datum: Geocentric Datum of Australia 1994

DISCLAIMER: Some of the information shown in this document has been provided to Council from external third parties. Council makes no representation and gives no warranty about the accuracy, reliability, completeness or suitability for any particular purpose of the information. Persons should not rely on the information shown in this document to make any decision with financial or legal implications and should instead rely on their own enquiries. To the full extent that it is able to do so in law, Council disclaims all liability (including liability in negligence) for all costs, losses and damages (including indirect and consequential costs, losses and damages) caused by or arising from anyone using or relying on the information shown in this document for any purpose whatsoever. © Copyright Moreton Bay Regional Council 2019

DCDB (Version April 2016) is reproduced with the permission of the State of Queensland



Z:\Map Data\GIS\Map Data\Planning Division\01 Planning Schemes\Amendments\01 Proposed\Tabled\Amendments\102 Post Consultation and Site Approval\Version 201902_MBR\DCDB_Landslide_Hazard.mxd

PLANNING SCHEME
OVERLAY MAP - LANDSLIDE HAZARD

- Property boundaries
- Caboolture West Local Plan
- Landslide hazard area (>15% Slope)

Please read the following notes about this map:

This overlay map only affects you if your property is identified in the Landslide hazard area, and you wish to develop (e.g. build or extend, change use, subdivide, clear native vegetation, fill or excavate).

Under State Government requirements, planning schemes must identify areas where landslide hazard planning controls apply. This overlay map shows the Landslide hazard area and comprises land with slopes greater than 15%.

Inclusion in this map does not necessarily mean there are associated requirements.

Refer to the relevant zone code, local plan code and/or development codes for requirements associated with this overlay map.

For further information regarding this overlay map, please refer to the Overlay information sheet on Council's website (www.moretonbay.qld.gov.au/mbrplanningscheme) or contact council on 3205 0555.

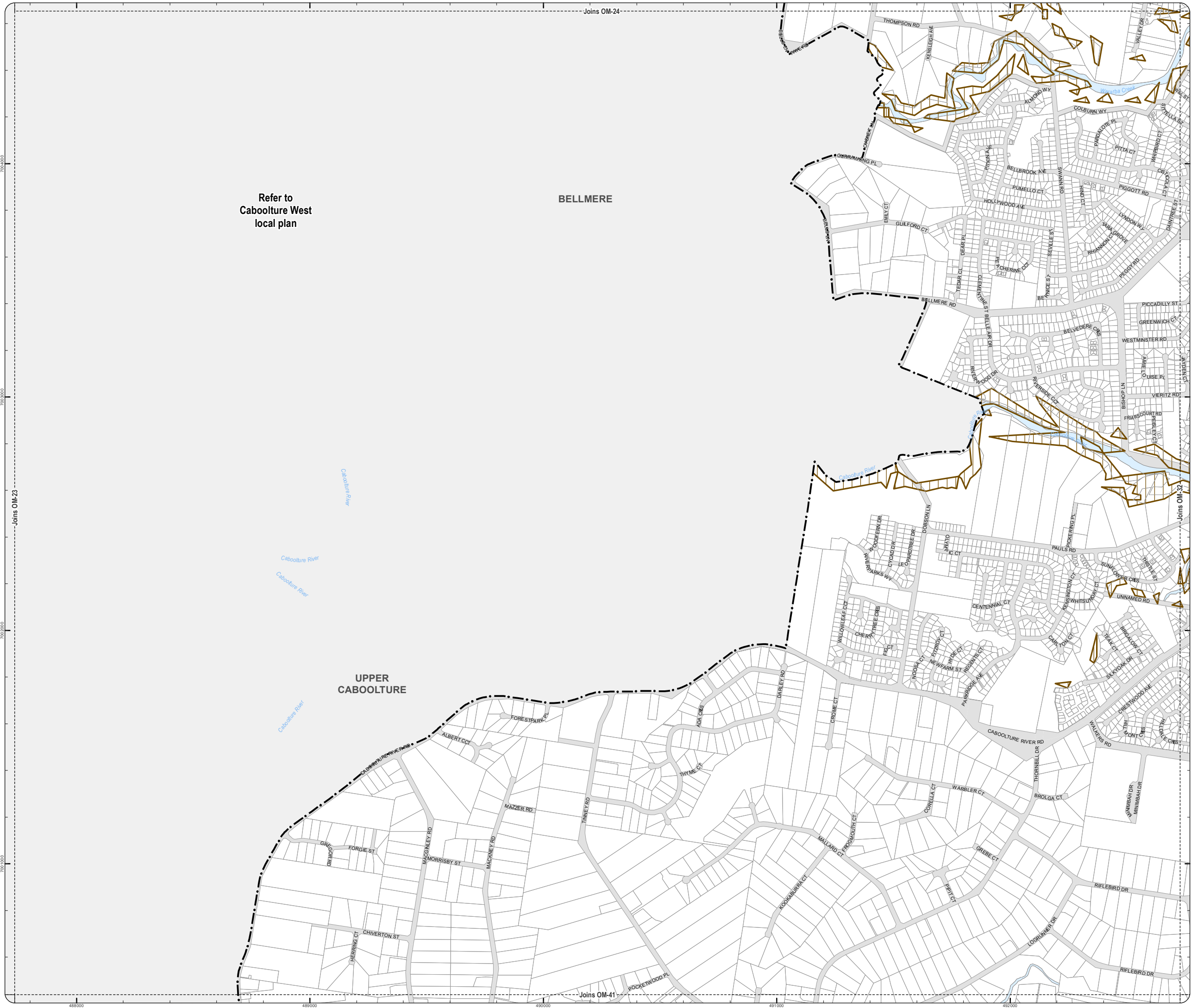
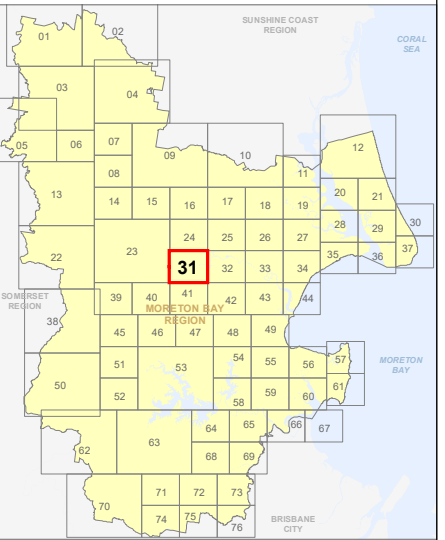
Effective 29 January 2020





DCDB Version: April 2016
Projection: Map Grid of Australia, Zone 56
Horizontal Datum: Geocentric Datum of Australia 1994

DISCLAIMER: Some of the information shown in this document has been provided to Council from external third parties. Council makes no representation and gives no warranty about the accuracy, reliability, completeness or suitability for any particular purpose of the information. Persons should not rely on the information shown in this document to make any decision with financial or legal implications and should instead rely on their own enquiries. To the full extent that it is able to do so in law, Council disclaims all liability (including liability in negligence) for all costs, losses and damages (including indirect and consequential costs, losses and damages) caused by or arising from anyone using or relying on the information shown in this document for any purpose whatsoever. © Copyright Moreton Bay Regional Council 2019

DCDB (Version April 2016) is reproduced with the permission of the State of Queensland



PLANNING SCHEME
OVERLAY MAP - LANDSLIDE HAZARD

-  Property boundaries
-  Landslide hazard area (>15% Slope)

Please read the following notes about this map:

This overlay map only affects you if your property is identified in the Landslide hazard area, and you wish to develop (e.g. build or extend, change use, subdivide, clear native vegetation, fill or excavate).

Under State Government requirements, planning schemes must identify areas where landslide hazard planning controls apply. This overlay map shows the Landslide hazard area and comprises land with slopes greater than 15%.

Inclusion in this map does not necessarily mean there are associated requirements.

Refer to the relevant zone code, local plan code and/or development codes for requirements associated with this overlay map.

For further information regarding this overlay map, please refer to the Overlay information sheet on Council's website (www.moretonbay.qld.gov.au/mbrplanningscheme) or contact council on 3205 0555.

Effective 29 January 2020

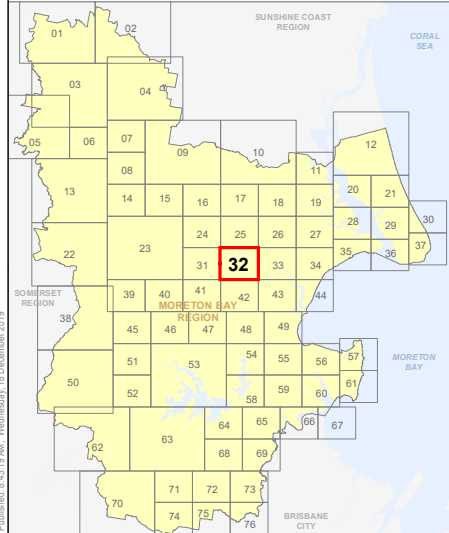
0 200 400 600 Metres

SCALE (A3): 1:15,000

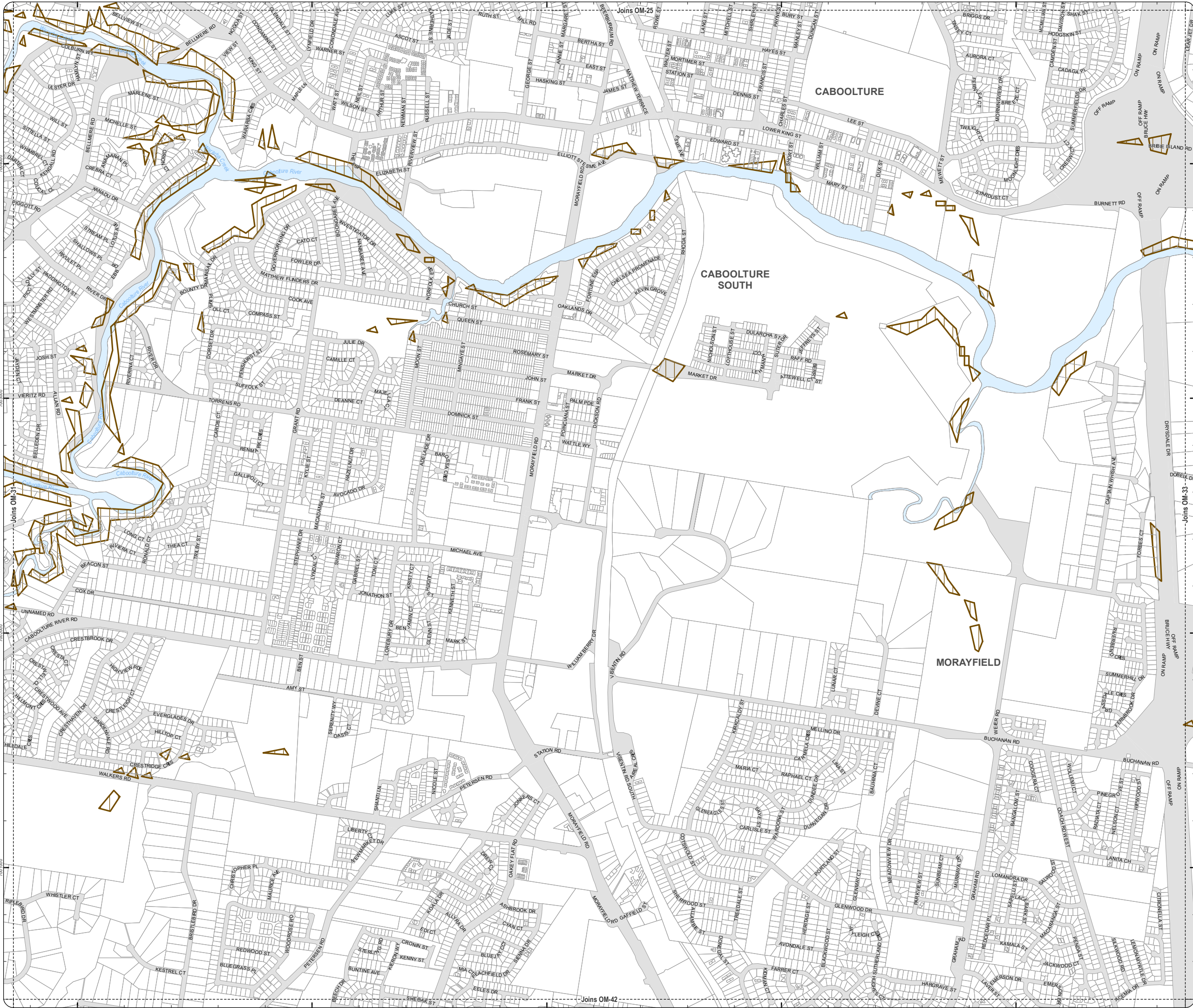
DCDC Version: April 2016
Projection: Map Grid of Australia, Zone 56
Horizontal Datum: Geocentric Datum of Australia 1994

DISCLAIMER: Some of the information shown in this document has been provided to Council from external third parties. Council makes no representation and gives no warranty about the accuracy, reliability, completeness or suitability for any particular purpose of the information. Persons should not rely on the information shown in this document to make any decision with financial or legal implications and should instead rely on their own enquiries. To the full extent that it is able to do so in law, Council disclaims all liability (including liability in negligence) for all costs, losses and damages (including indirect and consequential costs, losses and damages) caused by or arising from anyone using or relying on the information shown in this document for any purpose whatsoever. © Copyright Moreton Bay Regional Council 2019

DCDC (Version April 2016) is reproduced with the permission of the State of Queensland



OM-32 LSH
Overlay Map



PLANNING SCHEME
OVERLAY MAP - LANDSLIDE HAZARD

- Property boundaries
- Landslide hazard area (>15% Slope)

Please read the following notes about this map:

This overlay map only affects you if your property is identified in the Landslide hazard area, and you wish to develop (e.g. build or extend, change use, subdivide, clear native vegetation, fill or excavate).

Under State Government requirements, planning schemes must identify areas where landslide hazard planning controls apply. This overlay map shows the Landslide hazard area and comprises land with slopes greater than 15%.

Inclusion in this map does not necessarily mean there are associated requirements.

Refer to the relevant zone code, local plan code and/or development codes for requirements associated with this overlay map.

For further information regarding this overlay map, please refer to the Overlay information sheet on Council's website (www.moretonbay.qld.gov.au/mbrplanningscheme) or contact council on 3205 0555.

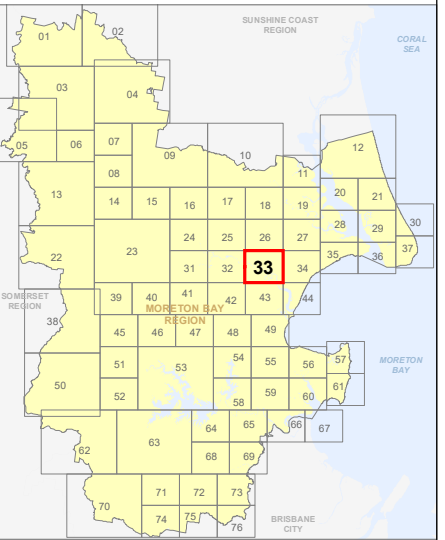
Effective 29 January 2020



SCALE (A3): 1:15,000
 DCDB Version: April 2016
 Projection: Map Grid of Australia, Zone 56
 Horizontal Datum: Geocentric Datum of Australia 1994

DISCLAIMER: Some of the information shown in this document has been provided to Council from external third parties. Council makes no representation and gives no warranty about the accuracy, reliability, completeness or suitability for any particular purpose of the information. Persons should not rely on the information shown in this document to make any decision with financial or legal implications and should instead rely on their own enquiries. To the full extent that it is able to do so in law, Council disclaims all liability (including liability in negligence) for all costs, losses and damages (including indirect and consequential costs, losses and damages) caused by or arising from anyone using or relying on the information shown in this document for any purpose whatsoever. © Copyright Moreton Bay Regional Council 2019

DCDB (Version April 2016) is reproduced with the permission of the State of Queensland



**OM-33 LSH
Overlay Map**



Z:\Map Data\GIS\Map Data\Planning\Division\01 Planning Schemes\Amendments\01_Proposed\Tabled\Amendment\102_Post\Consultation and Site Approval\Version 201902_MBR\OM-33_LSH_Landslide_Hazard.mxd

PLANNING SCHEME
OVERLAY MAP - LANDSLIDE HAZARD

- Property boundaries
- Landslide hazard area (>15% Slope)

Please read the following notes about this map:

This overlay map only affects you if your property is identified in the Landslide hazard area, and you wish to develop (e.g. build or extend, change use, subdivide, clear native vegetation, fill or excavate).

Under State Government requirements, planning schemes must identify areas where landslide hazard planning controls apply. This overlay map shows the Landslide hazard area and comprises land with slopes greater than 15%.

Inclusion in this map does not necessarily mean there are associated requirements.

Refer to the relevant zone code, local plan code and/or development codes for requirements associated with this overlay map.

For further information regarding this overlay map, please refer to the Overlay information sheet on Council's website (www.moretonbay.qld.gov.au/mbrplanningscheme) or contact council on 3205 0555.

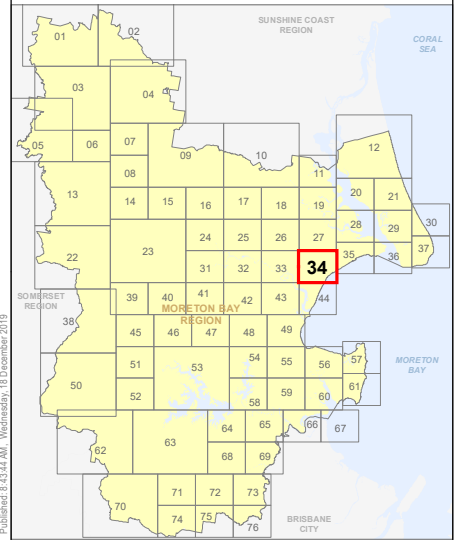
Effective 29 January 2020



DCDB Version: April 2016
Projection: Map Grid of Australia, Zone 56
Horizontal Datum: Geocentric Datum of Australia 1994

DISCLAIMER: Some of the information shown in this document has been provided to Council from external third parties. Council makes no representation and gives no warranty about the accuracy, reliability, completeness or suitability for any particular purpose of the information. Persons should not rely on the information shown in this document to make any decision with financial or legal implications and should instead rely on their own enquiries. To the full extent that it is able to do so in law, Council disclaims all liability (including liability in negligence) for all costs, losses and damages (including indirect and consequential costs, losses and damages) caused by or arising from anyone using or relying on the information shown in this document for any purpose whatsoever. © Copyright Moreton Bay Regional Council 2019

DCDB (Version April 2016) is reproduced with the permission of the State of Queensland



OM-34 LSH
Overlay Map



PLANNING SCHEME
OVERLAY MAP - LANDSLIDE HAZARD

- Property boundaries
- Landslide hazard area (>15% Slope)

Please read the following notes about this map:

This overlay map only affects you if your property is identified in the Landslide hazard area, and you wish to develop (e.g. build or extend, change use, subdivide, clear native vegetation, fill or excavate).

Under State Government requirements, planning schemes must identify areas where landslide hazard planning controls apply. This overlay map shows the Landslide hazard area and comprises land with slopes greater than 15%.

Inclusion in this map does not necessarily mean there are associated requirements.

Refer to the relevant zone code, local plan code and/or development codes for requirements associated with this overlay map.

For further information regarding this overlay map, please refer to the Overlay information sheet on Council's website (www.moretonbay.qld.gov.au/mbrplanningscheme) or contact council on 3205 0555.

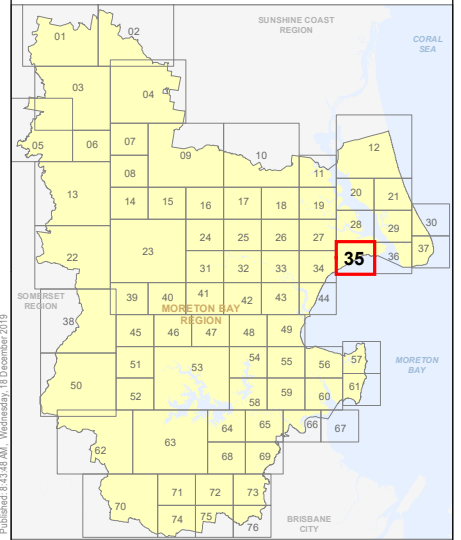
Effective 29 January 2020



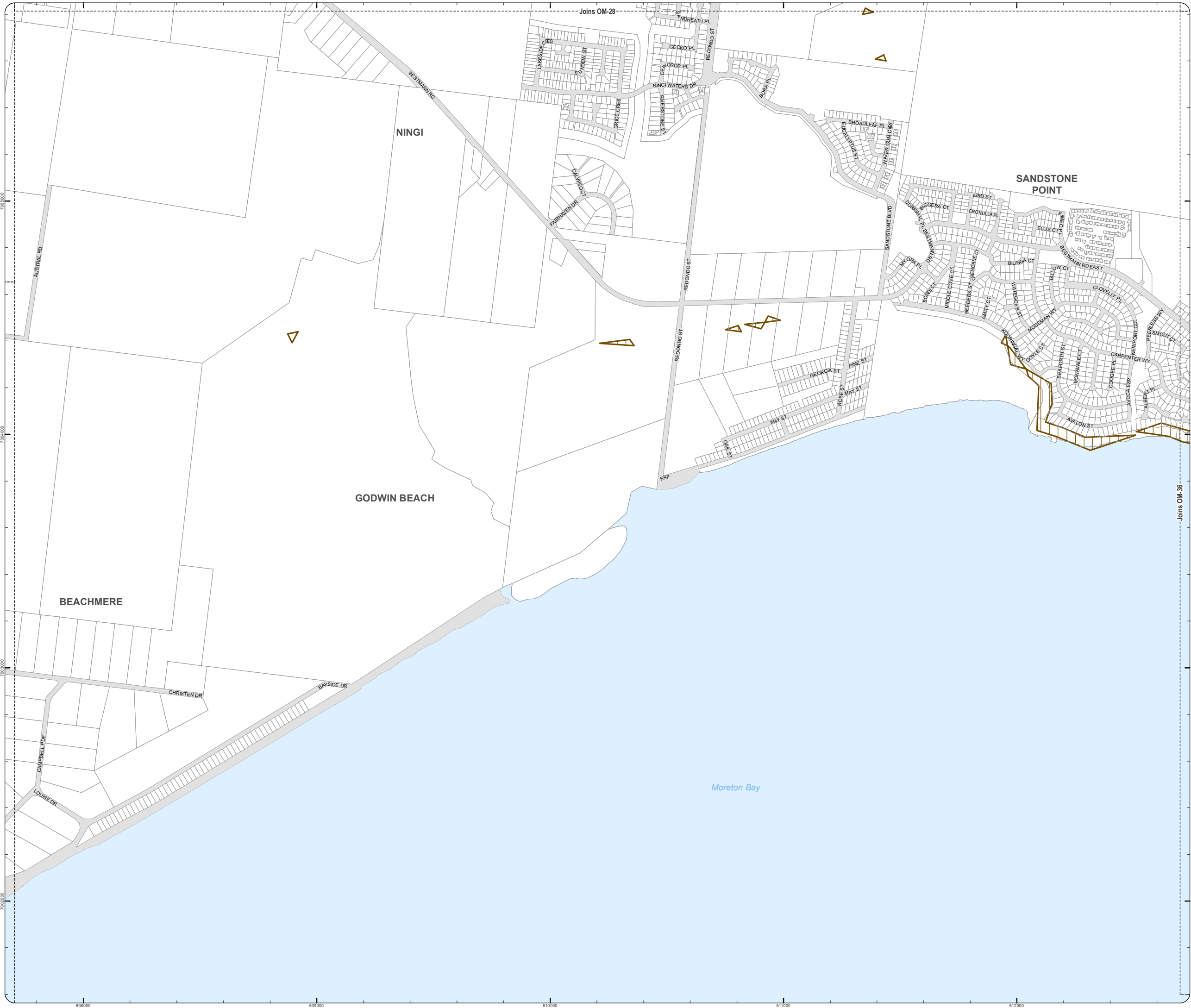
SCALE (A3): 1:15,000
 DCDB Version: April 2016
 Projection: Map Grid of Australia, Zone 56
 Horizontal Datum: Geocentric Datum of Australia 1994

DISCLAIMER: Some of the information shown in this document has been provided to Council from external third parties. Council makes no representation and gives no warranty about the accuracy, reliability, completeness or suitability for any particular purpose of the information. Persons should not rely on the information shown in this document to make any decision with financial or legal implications and should instead rely on their own enquiries. To the full extent that it is able to do so in law, Council disclaims all liability (including liability in negligence) for all costs, losses and damages (including indirect and consequential costs, losses and damages) caused by or arising from anyone using or relying on the information shown in this document for any purpose whatsoever. © Copyright Moreton Bay Regional Council 2019

DCDB (Version April 2016) is reproduced with the permission of the State of Queensland





OM-35 LSH
Overlay Map



Z:\Map Data\GIS\Map Data\Planning Schemes\Amendments\01_Proposed\Tabled\Amendment 102_Post Consultation and Site Approval\Version 201902_MBR\OM-35_LSH_Landslide_Hazard.mxd

PLANNING SCHEME
OVERLAY MAP - LANDSLIDE HAZARD

-  Property boundaries
-  Landslide hazard area (>15% Slope)

Please read the following notes about this map:

This overlay map only affects you if your property is identified in the Landslide hazard area, and you wish to develop (e.g. build or extend, change use, subdivide, clear native vegetation, fill or excavate).

Under State Government requirements, planning schemes must identify areas where landslide hazard planning controls apply. This overlay map shows the Landslide hazard area and comprises land with slopes greater than 15%.

Inclusion in this map does not necessarily mean there are associated requirements.

Refer to the relevant zone code, local plan code and/or development codes for requirements associated with this overlay map.

For further information regarding this overlay map, please refer to the Overlay information sheet on Council's website (www.moretonbay.qld.gov.au/mbrplanningscheme) or contact council on 3205 0555.

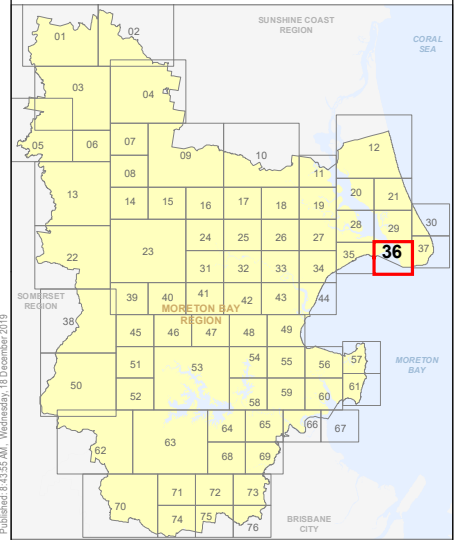
Effective 29 January 2020



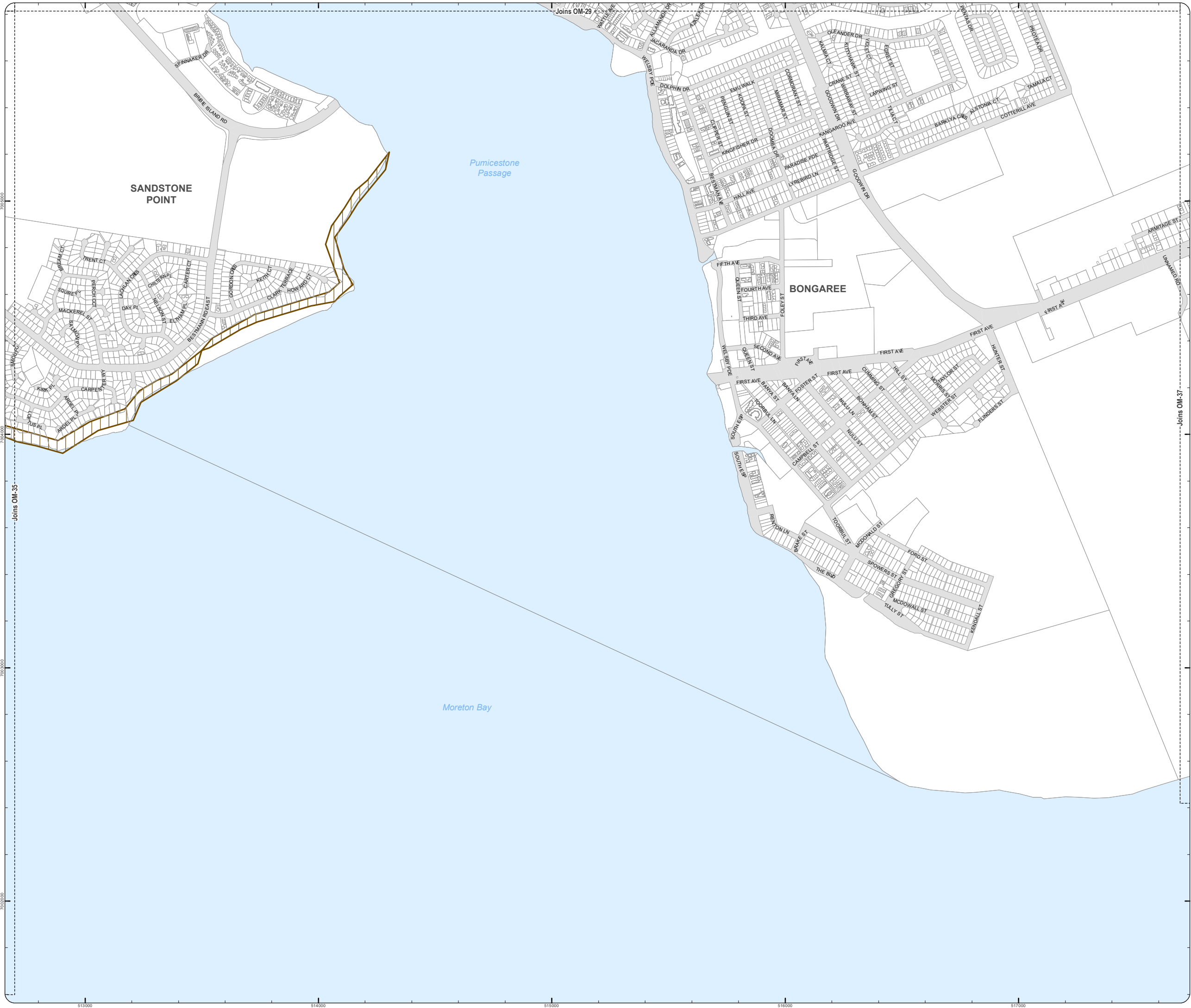
DCDB Version: April 2016
Projection: Map Grid of Australia, Zone 56
Horizontal Datum: Geocentric Datum of Australia 1994

DISCLAIMER: Some of the information shown in this document has been provided to Council from external third parties. Council makes no representation and gives no warranty about the accuracy, reliability, completeness or suitability for any particular purpose of the information. Persons should not rely on the information shown in this document to make any decision with financial or legal implications and should instead rely on their own enquiries. To the full extent that it is able to do so in law, Council disclaims all liability (including liability in negligence) for all costs, losses and damages (including indirect and consequential costs, losses and damages) caused by or arising from anyone using or relying on the information shown in this document for any purpose whatsoever. © Copyright Moreton Bay Regional Council 2019

DCDB (Version April 2016) is reproduced with the permission of the State of Queensland



OM-36 LSH
Overlay Map



Z:\Map Data\GIS\Map\Planning\Division\01 Planning Schemes\Amendments\01_Proposed\Tabled\Amendments\102_Post Consultation and Site Approval\Version 201902_Moreton Bay_Landslide_Hazard.mxd

**PLANNING SCHEME
OVERLAY MAP - LANDSLIDE HAZARD**

- Property boundaries
- Landslide hazard area (>15% Slope)

Please read the following notes about this map:

This overlay map only affects you if your property is identified in the Landslide hazard area, and you wish to develop (e.g. build or extend, change use, subdivide, clear native vegetation, fill or excavate).

Under State Government requirements, planning schemes must identify areas where landslide hazard planning controls apply. This overlay map shows the Landslide hazard area and comprises land with slopes greater than 15%.

Inclusion in this map does not necessarily mean there are associated requirements.

Refer to the relevant zone code, local plan code and/or development codes for requirements associated with this overlay map.

For further information regarding this overlay map, please refer to the Overlay information sheet on Council's website (www.moretonbay.qld.gov.au/mbrplanningscheme) or contact council on 3205 0555.

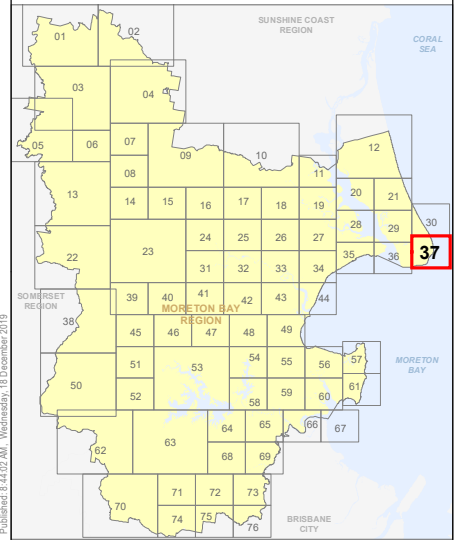
Effective 29 January 2020



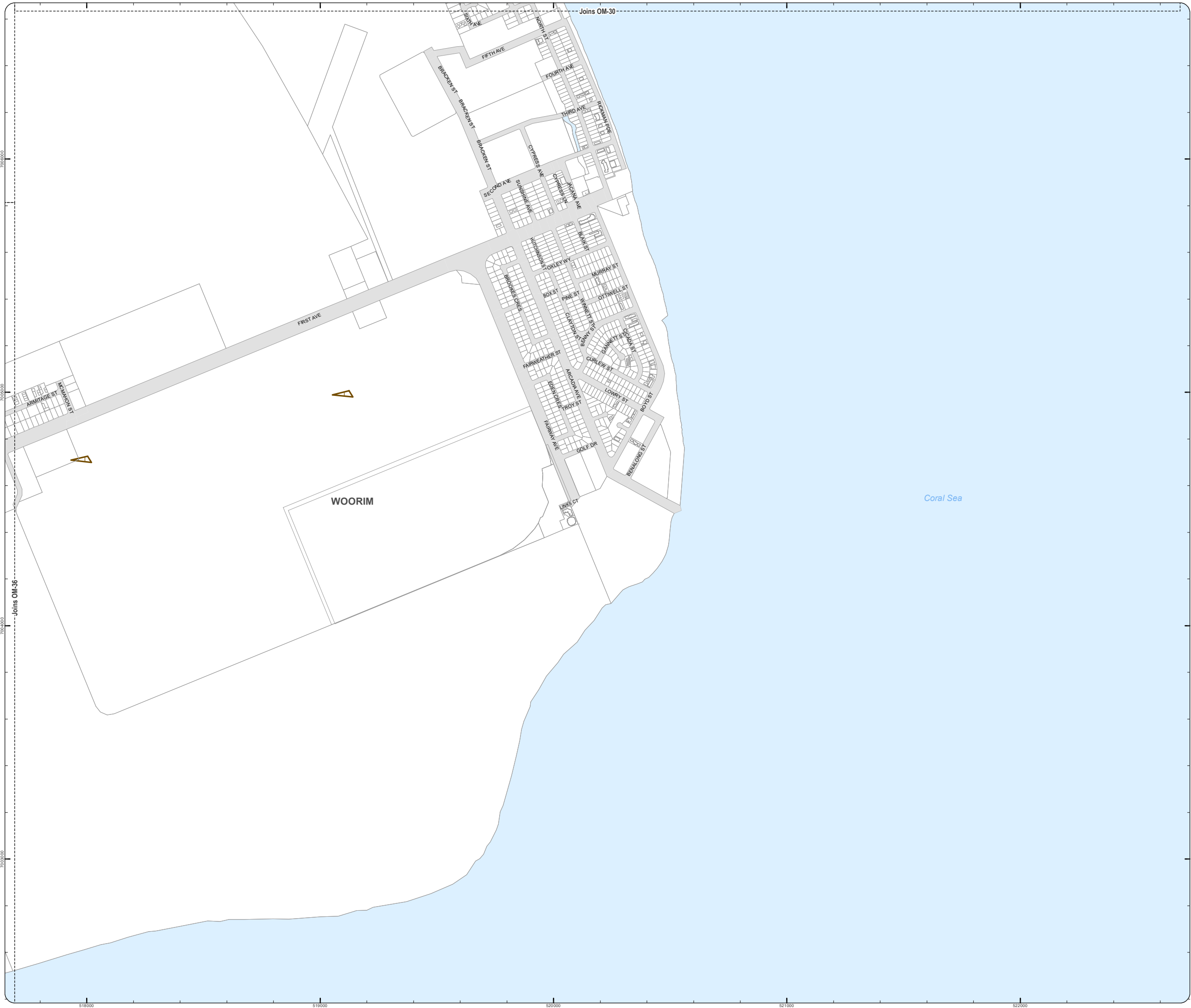
DCDB Version: April 2016
 Projection: Map Grid of Australia, Zone 56
 Horizontal Datum: Geocentric Datum of Australia 1994

DISCLAIMER: Some of the information shown in this document has been provided to Council from external third parties. Council makes no representation and gives no warranty about the accuracy, reliability, completeness or suitability for any particular purpose of the information. Persons should not rely on the information shown in this document to make any decision with financial or legal implications and should instead rely on their own enquiries. To the full extent that it is able to do so in law, Council disclaims all liability (including liability in negligence) for all costs, losses and damages (including indirect and consequential costs, losses and damages) caused by or arising from anyone using or relying on the information shown in this document for any purpose whatsoever. © Copyright Moreton Bay Regional Council 2019

DCDB (Version April 2016) is reproduced with the permission of the State of Queensland





**OM-37 LSH
Overlay Map**



Z:\Map Data\GIS\Map Data\Planning\Division\01 Planning Schemes\Amendments\01_Proposed\Tabled\Amendment\102_Post\Consultation and Site Approval\Version 201902_MBR\OM-37_LSH_Landslide_Hazard.mxd

**PLANNING SCHEME
OVERLAY MAP - LANDSLIDE HAZARD**

-  Property boundaries
-  Landslide hazard area (>15% Slope)

Please read the following notes about this map:

This overlay map only affects you if your property is identified in the Landslide hazard area, and you wish to develop (e.g. build or extend, change use, subdivide, clear native vegetation, fill or excavate).

Under State Government requirements, planning schemes must identify areas where landslide hazard planning controls apply. This overlay map shows the Landslide hazard area and comprises land with slopes greater than 15%.

Inclusion in this map does not necessarily mean there are associated requirements.

Refer to the relevant zone code, local plan code and/or development codes for requirements associated with this overlay map.

For further information regarding this overlay map, please refer to the Overlay information sheet on Council's website (www.moretonbay.qld.gov.au/mbrplanningscheme) or contact council on 3205 0555.

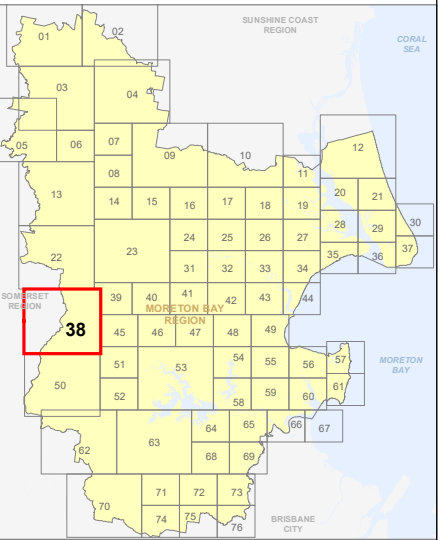
Effective 29 January 2020



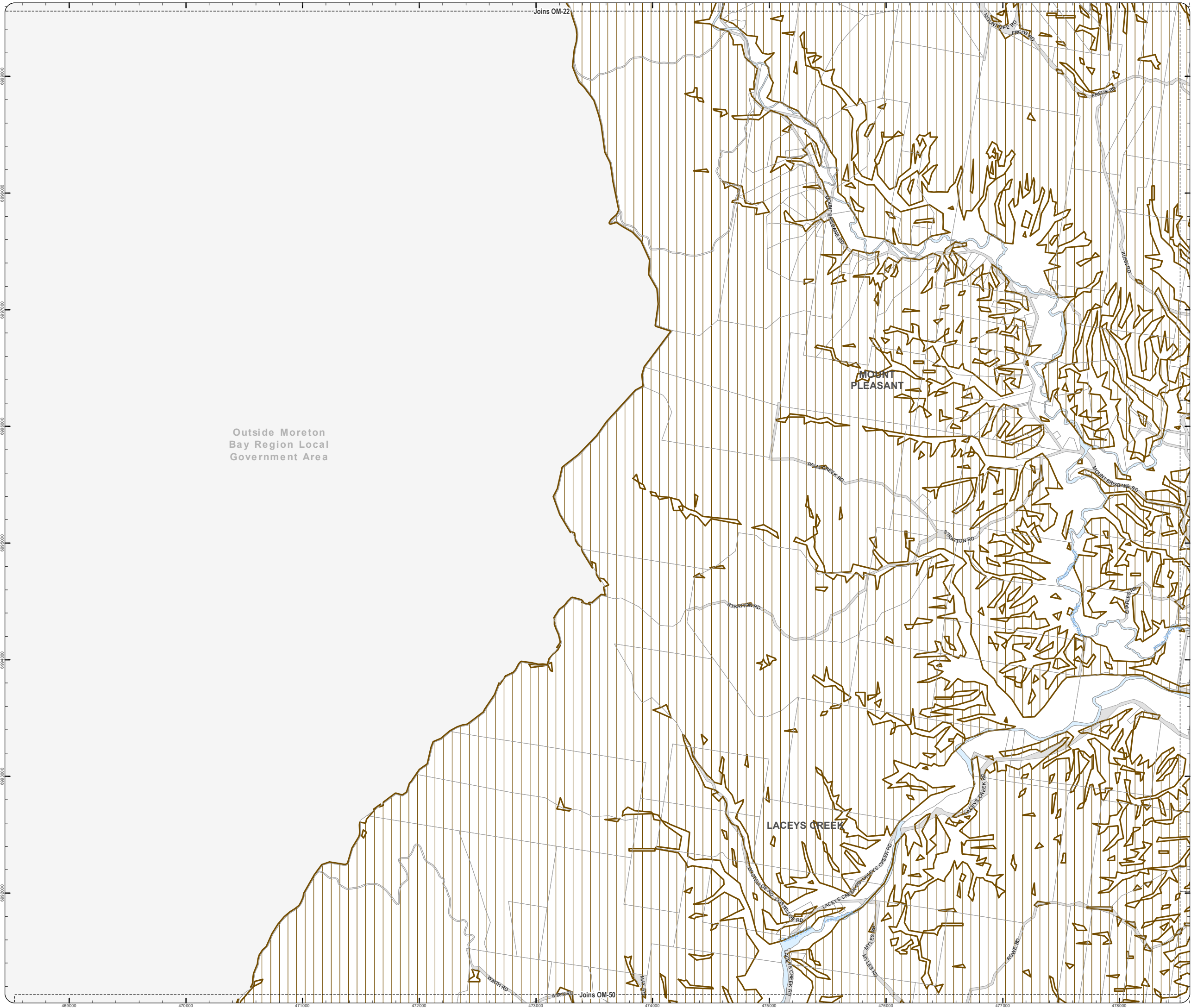
SCALE (A3): 1:30,000
 DCDB Version: April 2016
 Projection: Map Grid of Australia, Zone 56
 Horizontal Datum: Geocentric Datum of Australia 1994

DISCLAIMER: Some of the information shown in this document has been provided to Council from external third parties. Council makes no representation and gives no warranty about the accuracy, reliability, completeness or suitability for any particular purpose of the information. Persons should not rely on the information shown in this document to make any decision with financial or legal implications and should instead rely on their own enquiries. To the full extent that it is able to do so in law, Council disclaims all liability (including liability in negligence) for all costs, losses and damages (including indirect and consequential costs, losses and damages) caused by or arising from anyone using or relying on the information shown in this document for any purpose whatsoever. © Copyright Moreton Bay Regional Council 2019

DCDB (Version April 2016) is reproduced with the permission of the State of Queensland





**OM-38 LSH
Overlay Map**



Z:\Map Data\GIS\Map Planning\Division\01 Planning Schemes\Amendments\01_Proposed\Tabled\Amendment\102_Post\Consultation and Site Approval\Version 201902_MBR\OM-38_Landslide_Hazard.mxd

PLANNING SCHEME
OVERLAY MAP - LANDSLIDE HAZARD

-  Property boundaries
-  Landslide hazard area (>15% Slope)

Please read the following notes about this map:

This overlay map only affects you if your property is identified in the Landslide hazard area, and you wish to develop (e.g. build or extend, change use, subdivide, clear native vegetation, fill or excavate).

Under State Government requirements, planning schemes must identify areas where landslide hazard planning controls apply. This overlay map shows the Landslide hazard area and comprises land with slopes greater than 15%.

Inclusion in this map does not necessarily mean there are associated requirements.

Refer to the relevant zone code, local plan code and/or development codes for requirements associated with this overlay map.

For further information regarding this overlay map, please refer to the Overlay information sheet on Council's website (www.moretonbay.qld.gov.au/mbrplanningscheme) or contact council on 3205 0555.

Effective 29 January 2020

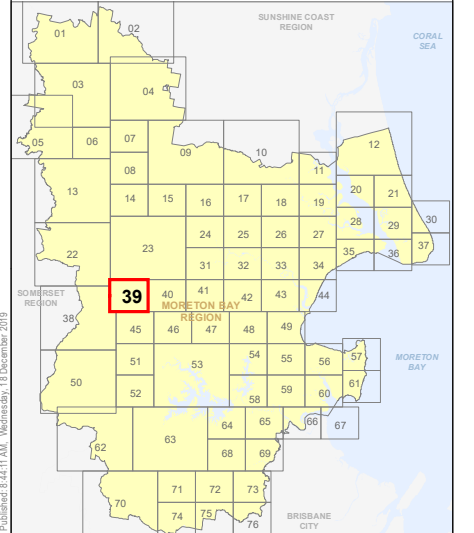
0 200 400 600 Metres

SCALE (A3): 1:15,000


DCDB Version: April 2016
Projection: Map Grid of Australia, Zone 56
Horizontal Datum: Geocentric Datum of Australia 1994

DISCLAIMER: Some of the information shown in this document has been provided to Council from external third parties. Council makes no representation and gives no warranty about the accuracy, reliability, completeness or suitability for any particular purpose of the information. Persons should not rely on the information shown in this document to make any decision with financial or legal implications and should instead rely on their own enquiries. To the full extent that it is able to do so in law, Council disclaims all liability (including liability in negligence) for all costs, losses and damages (including indirect and consequential costs, losses and damages) caused by or arising from anyone using or relying on the information shown in this document for any purpose whatsoever. © Copyright Moreton Bay Regional Council 2019




DCDB (Version April 2016) is reproduced with the permission of the State of Queensland



OM-39 LSH
Overlay Map



PLANNING SCHEME
OVERLAY MAP - LANDSLIDE HAZARD

-  Property boundaries
-  Caboolture West Local Plan
-  Landslide hazard area (>15% Slope)

Please read the following notes about this map:

This overlay map only affects you if your property is identified in the Landslide hazard area, and you wish to develop (e.g. build or extend, change use, subdivide, clear native vegetation, fill or excavate).

Under State Government requirements, planning schemes must identify areas where landslide hazard planning controls apply. This overlay map shows the Landslide hazard area and comprises land with slopes greater than 15%.

Inclusion in this map does not necessarily mean there are associated requirements.

Refer to the relevant zone code, local plan code and/or development codes for requirements associated with this overlay map.

For further information regarding this overlay map, please refer to the Overlay information sheet on Council's website (www.moretonbay.qld.gov.au/mbrplanningscheme) or contact council on 3205 0555.

Effective 29 January 2020

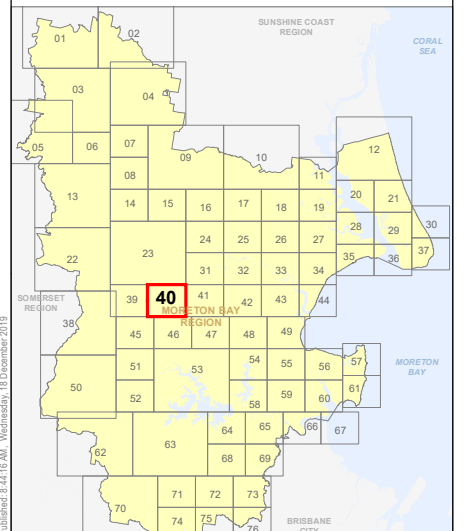


SCALE (A3): 1:15,000

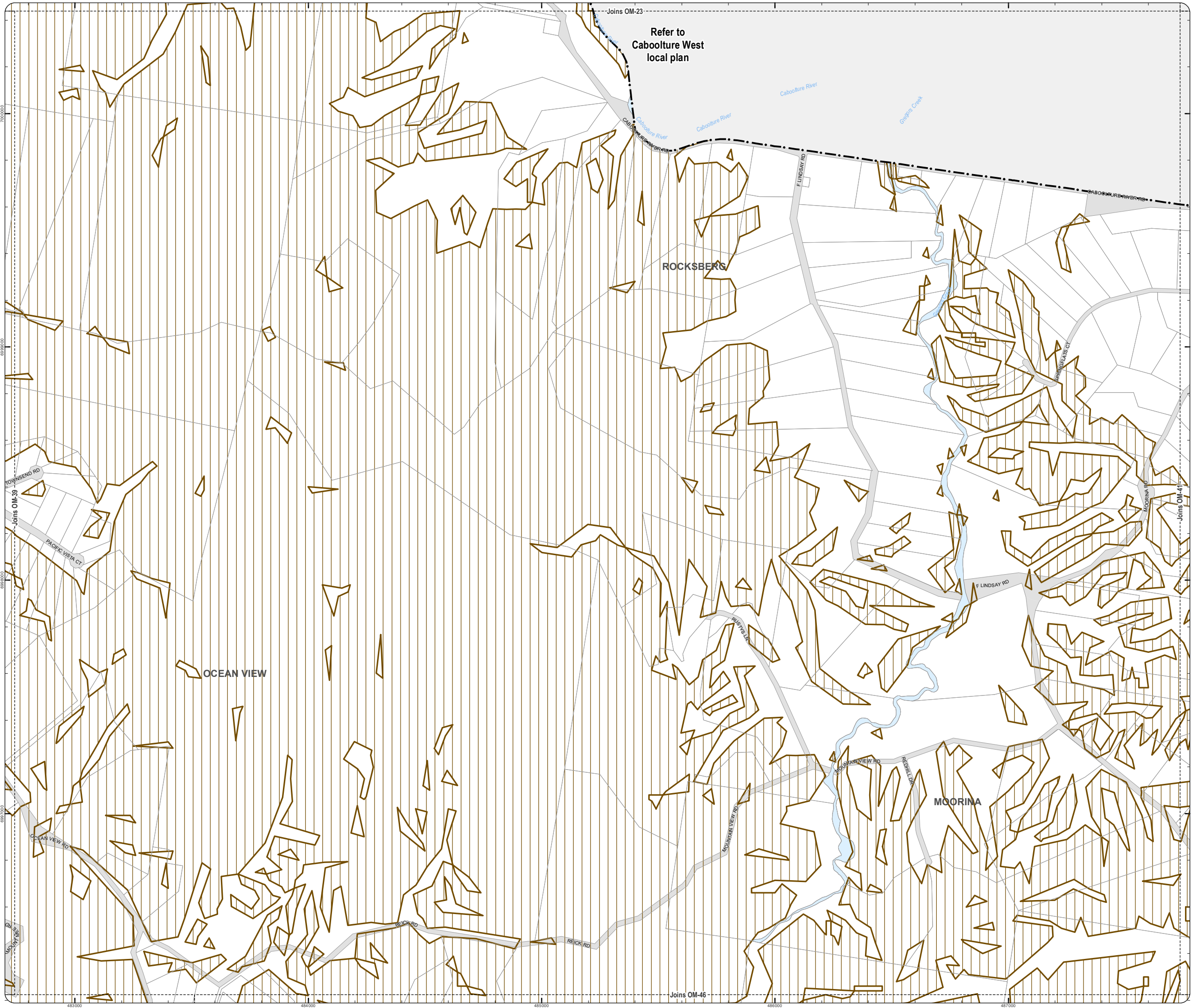
DCDB Version: April 2016
Projection: Map Grid of Australia, Zone 56
Horizontal Datum: Geocentric Datum of Australia 1994

DISCLAIMER: Some of the information shown in this document has been provided to Council from external third parties. Council makes no representation and gives no warranty about the accuracy, reliability, completeness or suitability for any particular purpose of the information. Persons should not rely on the information shown in this document to make any decision with financial or legal implications and should instead rely on their own enquiries. To the full extent that it is able to do so in law, Council disclaims all liability (including liability in negligence) for all costs, losses and damages (including indirect and consequential costs, losses and damages) caused by or arising from anyone using or relying on the information shown in this document for any purpose whatsoever. © Copyright Moreton Bay Regional Council 2019




DCDB (Version April 2016) is reproduced with the permission of the State of Queensland



OM-40 LSH
Overlay Map



PLANNING SCHEME
OVERLAY MAP - LANDSLIDE HAZARD

-  Property boundaries
-  Caboolture West Local Plan
-  Landslide hazard area (>15% Slope)

Please read the following notes about this map:

This overlay map only affects you if your property is identified in the Landslide hazard area, and you wish to develop (e.g. build or extend, change use, subdivide, clear native vegetation, fill or excavate).

Under State Government requirements, planning schemes must identify areas where landslide hazard planning controls apply. This overlay map shows the Landslide hazard area and comprises land with slopes greater than 15%.

Inclusion in this map does not necessarily mean there are associated requirements.

Refer to the relevant zone code, local plan code and/or development codes for requirements associated with this overlay map.

For further information regarding this overlay map, please refer to the Overlay information sheet on Council's website (www.moretonbay.qld.gov.au/mbrplanningscheme) or contact council on 3205 0555.

Effective 29 January 2020

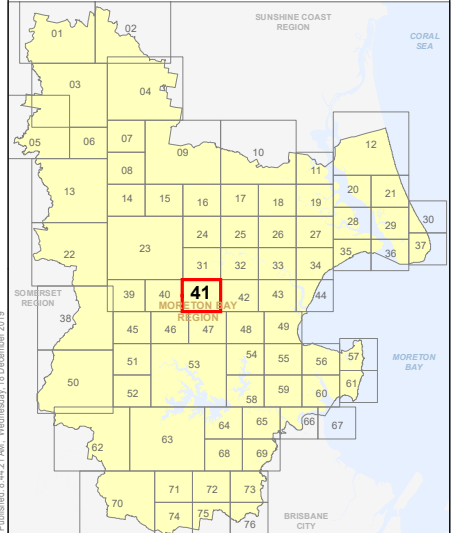
0 200 400 600 Metres

SCALE (A3): 1:15,000

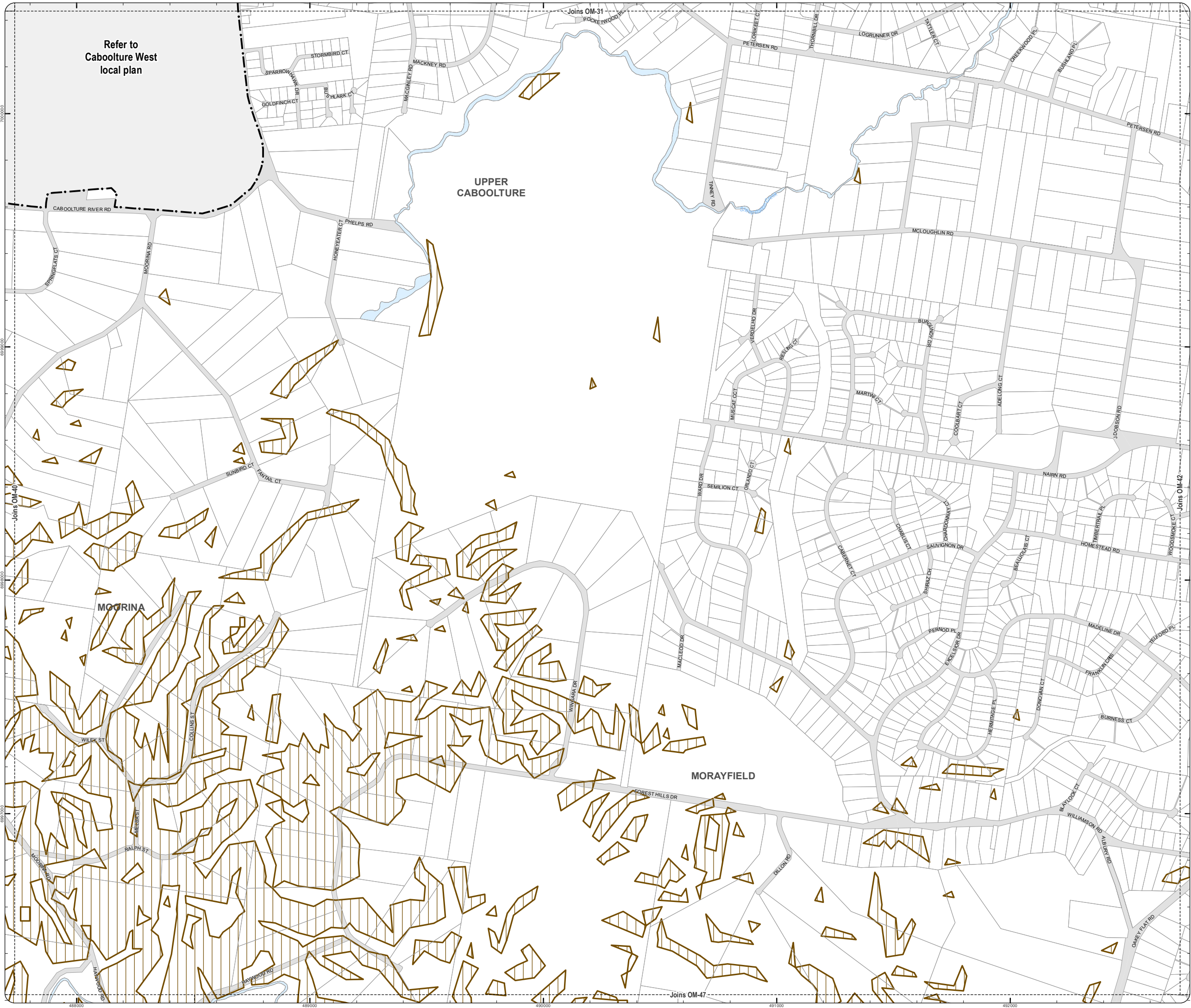
DCDB Version: April 2016
Projection: Map Grid of Australia, Zone 56
Horizontal Datum: Geocentric Datum of Australia 1994

DISCLAIMER: Some of the information shown in this document has been provided to Council from external third parties. Council makes no representation and gives no warranty about the accuracy, reliability, completeness or suitability for any particular purpose of the information. Persons should not rely on the information shown in this document to make any decision with financial or legal implications and should instead rely on their own enquiries. To the full extent that it is able to do so in law, Council disclaims all liability (including liability in negligence) for all costs, losses and damages (including indirect and consequential costs, losses and damages) caused by or arising from anyone using or relying on the information shown in this document for any purpose whatsoever. © Copyright Moreton Bay Regional Council 2019

DCDB (Version April 2016) is reproduced with the permission of the State of Queensland



OM-41 LSH
Overlay Map





Refer to
Caboolture West
local plan

**UPPER
CABOOLTURE**

MOORINA

MORAYFIELD

PLANNING SCHEME
OVERLAY MAP - LANDSLIDE HAZARD

-  Property boundaries
-  Landslide hazard area (>15% Slope)

Please read the following notes about this map:

This overlay map only affects you if your property is identified in the Landslide hazard area, and you wish to develop (e.g. build or extend, change use, subdivide, clear native vegetation, fill or excavate).

Under State Government requirements, planning schemes must identify areas where landslide hazard planning controls apply. This overlay map shows the Landslide hazard area and comprises land with slopes greater than 15%.

Inclusion in this map does not necessarily mean there are associated requirements.

Refer to the relevant zone code, local plan code and/or development codes for requirements associated with this overlay map.

For further information regarding this overlay map, please refer to the Overlay information sheet on Council's website (www.moretonbay.qld.gov.au/mbrplanningscheme) or contact council on 3205 0555.

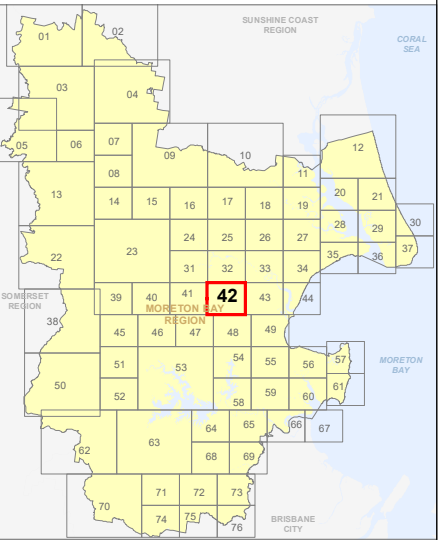
Effective 29 January 2020



SCALE (A3): 1:15,000
DCDB Version: April 2016
Projection: Map Grid of Australia, Zone 56
Horizontal Datum: Geocentric Datum of Australia 1994

DISCLAIMER: Some of the information shown in this document has been provided to Council from external third parties. Council makes no representation and gives no warranty about the accuracy, reliability, completeness or suitability for any particular purpose of the information. Persons should not rely on the information shown in this document to make any decision with financial or legal implications and should instead rely on their own enquiries. To the full extent that it is able to do so in law, Council disclaims all liability (including liability in negligence) for all costs, losses and damages (including indirect and consequential costs, losses and damages) caused by or arising from anyone using or relying on the information shown in this document for any purpose whatsoever. © Copyright Moreton Bay Regional Council 2019



DCDB (Version April 2016) is reproduced with the permission of the State of Queensland



OM-42 LSH
Overlay Map



PLANNING SCHEME
OVERLAY MAP - LANDSLIDE HAZARD

-  Property boundaries
-  Landslide hazard area (>15% Slope)

Please read the following notes about this map:

This overlay map only affects you if your property is identified in the Landslide hazard area, and you wish to develop (e.g. build or extend, change use, subdivide, clear native vegetation, fill or excavate).

Under State Government requirements, planning schemes must identify areas where landslide hazard planning controls apply. This overlay map shows the Landslide hazard area and comprises land with slopes greater than 15%.

Inclusion in this map does not necessarily mean there are associated requirements.

Refer to the relevant zone code, local plan code and/or development codes for requirements associated with this overlay map.

For further information regarding this overlay map, please refer to the Overlay information sheet on Council's website (www.moretonbay.qld.gov.au/mbrplanningscheme) or contact council on 3205 0555.

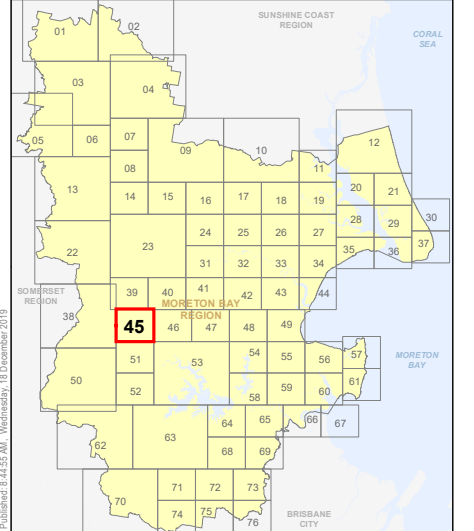
Effective 29 January 2020

0 200 400 600 Metres

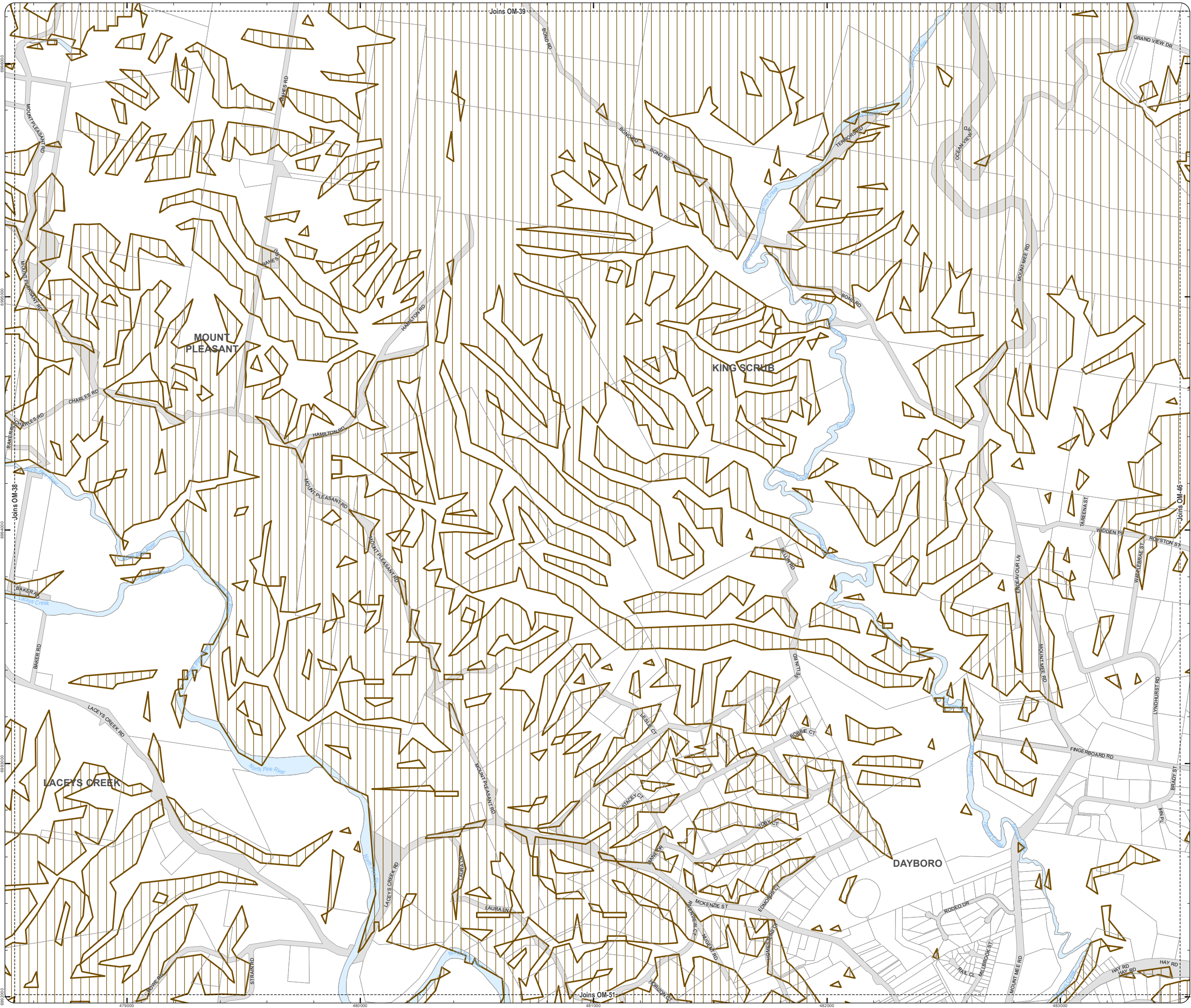
SCALE (A3): 1:15,000
DCDB Version: April 2016
Projection: Map Grid of Australia, Zone 56
Horizontal Datum: Geocentric Datum of Australia 1994

DISCLAIMER: Some of the information shown in this document has been provided to Council from external third parties. Council makes no representation and gives no warranty about the accuracy, reliability, completeness or suitability for any particular purpose of the information. Persons should not rely on the information shown in this document to make any decision with financial or legal implications and should instead rely on their own enquiries. To the full extent that it is able to do so in law, Council disclaims all liability (including liability in negligence) for all costs, losses and damages (including indirect and consequential costs, losses and damages) caused by or arising from anyone using or relying on the information shown in this document for any purpose whatsoever. © Copyright Moreton Bay Regional Council 2019



DCDB (Version April 2016) is reproduced with the permission of the State of Queensland



OM-45 LSH
Overlay Map



PLANNING SCHEME
OVERLAY MAP - LANDSLIDE HAZARD

-  Property boundaries
-  Landslide hazard area (>15% Slope)

Please read the following notes about this map:

This overlay map only affects you if your property is identified in the Landslide hazard area, and you wish to develop (e.g. build or extend, change use, subdivide, clear native vegetation, fill or excavate).

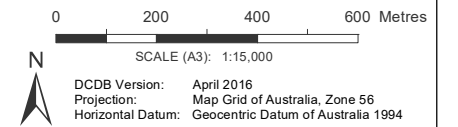
Under State Government requirements, planning schemes must identify areas where landslide hazard planning controls apply. This overlay map shows the Landslide hazard area and comprises land with slopes greater than 15%.

Inclusion in this map does not necessarily mean there are associated requirements.

Refer to the relevant zone code, local plan code and/or development codes for requirements associated with this overlay map.

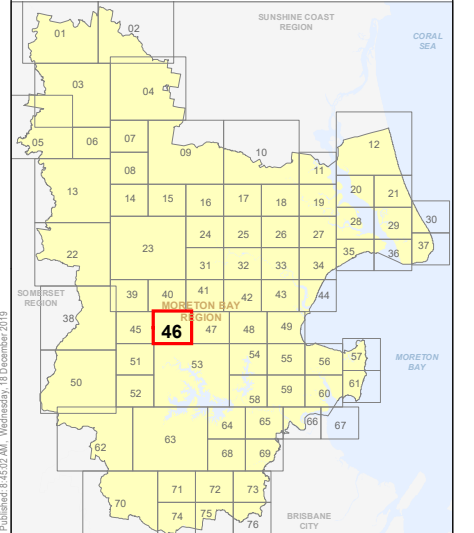
For further information regarding this overlay map, please refer to the Overlay information sheet on Council's website (www.moretonbay.qld.gov.au/mbrplanningscheme) or contact council on 3205 0555.

Effective 29 January 2020



DISCLAIMER: Some of the information shown in this document has been provided to Council from external third parties. Council makes no representation and gives no warranty about the accuracy, reliability, completeness or suitability for any particular purpose of the information. Persons should not rely on the information shown in this document to make any decision with financial or legal implications and should instead rely on their own enquiries. To the full extent that it is able to do so in law, Council disclaims all liability (including liability in negligence) for all costs, losses and damages (including indirect and consequential costs, losses and damages) caused by or arising from anyone using or relying on the information shown in this document for any purpose whatsoever. © Copyright Moreton Bay Regional Council 2019



DCDB (Version April 2016) is reproduced with the permission of the State of Queensland



OM-46 LSH
Overlay Map



PLANNING SCHEME
OVERLAY MAP - LANDSLIDE HAZARD

-  Property boundaries
-  Landslide hazard area (>15% Slope)

Please read the following notes about this map:

This overlay map only affects you if your property is identified in the Landslide hazard area, and you wish to develop (e.g. build or extend, change use, subdivide, clear native vegetation, fill or excavate).

Under State Government requirements, planning schemes must identify areas where landslide hazard planning controls apply. This overlay map shows the Landslide hazard area and comprises land with slopes greater than 15%.

Inclusion in this map does not necessarily mean there are associated requirements.

Refer to the relevant zone code, local plan code and/or development codes for requirements associated with this overlay map.

For further information regarding this overlay map, please refer to the Overlay information sheet on Council's website (www.moretonbay.qld.gov.au/mbrplanningscheme) or contact council on 3205 0555.

Effective 29 January 2020

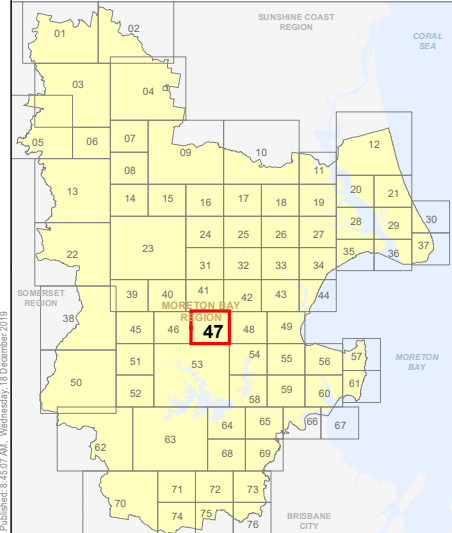
0 200 400 600 Metres

SCALE (A3): 1:15,000

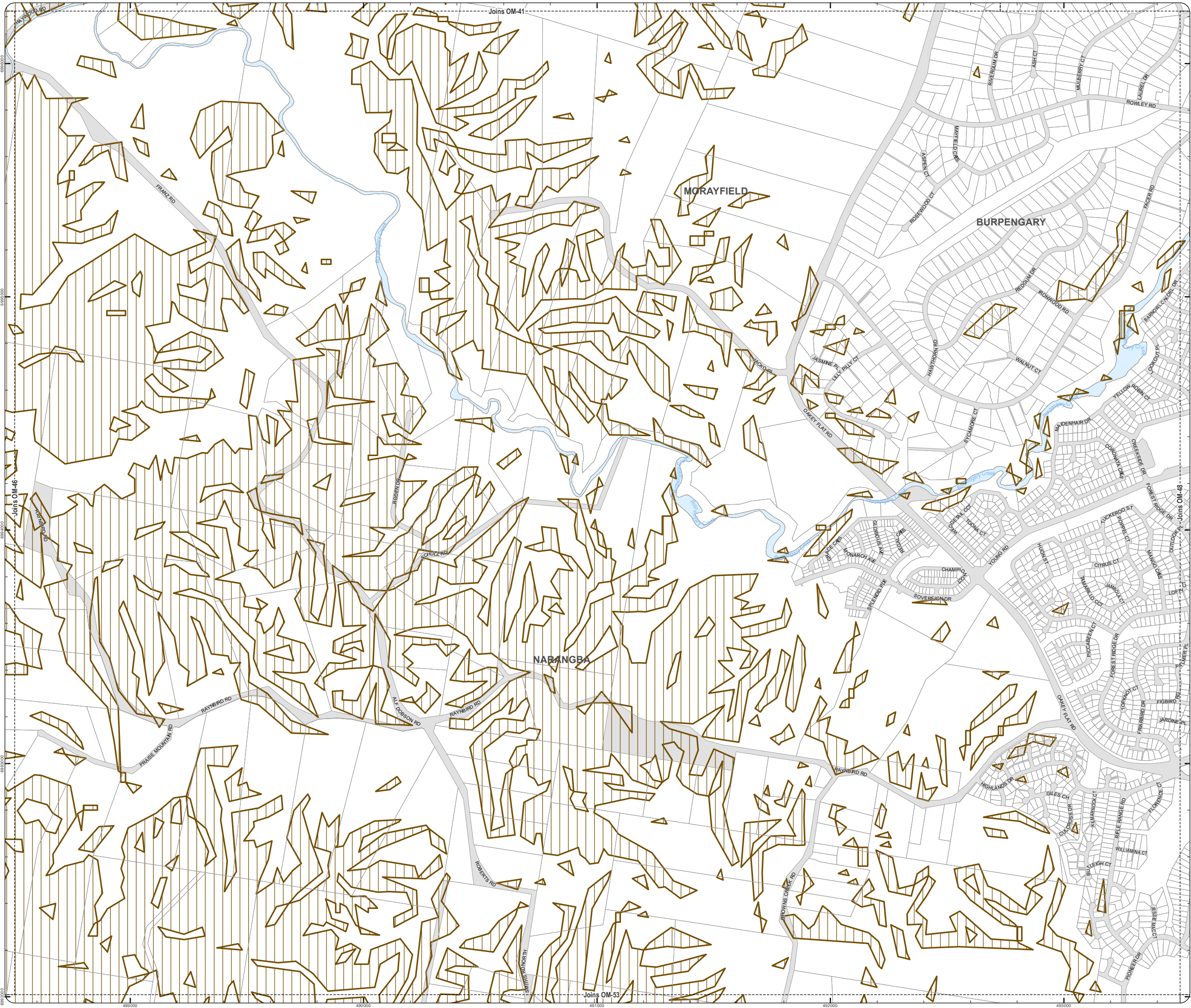
DCDB Version: April 2016
Projection: Map Grid of Australia, Zone 56
Horizontal Datum: Geocentric Datum of Australia 1994

DISCLAIMER: Some of the information shown in this document has been provided to Council from external third parties. Council makes no representation and gives no warranty about the accuracy, reliability, completeness or suitability for any particular purpose of the information. Persons should not rely on the information shown in this document to make any decision with financial or legal implications and should instead rely on their own enquiries. To the full extent that it is able to do so in law, Council disclaims all liability (including liability in negligence) for all costs, losses and damages (including indirect and consequential costs, losses and damages) caused by or arising from anyone using or relying on the information shown in this document for any purpose whatsoever. © Copyright Moreton Bay Regional Council 2019

DCDB (Version April 2016) is reproduced with the permission of the State of Queensland





OM-47 LSH
Overlay Map



Z:\Map Data\GIS\Planning\Division\01 Planning Schemes\Amendments\01_Proposed\Tabled\Amendments\102_Post\Consultation and Site Approval\Version 201902_MORAY\OM-47_Landslide_Hazard.mxd

Published 5:45:07 AM, Wednesday, 8 December 2019

PLANNING SCHEME
OVERLAY MAP - LANDSLIDE HAZARD

-  Property boundaries
-  Landslide hazard area (>15% Slope)

Please read the following notes about this map:

This overlay map only affects you if your property is identified in the Landslide hazard area, and you wish to develop (e.g. build or extend, change use, subdivide, clear native vegetation, fill or excavate).

Under State Government requirements, planning schemes must identify areas where landslide hazard planning controls apply. This overlay map shows the Landslide hazard area and comprises land with slopes greater than 15%.

Inclusion in this map does not necessarily mean there are associated requirements.

Refer to the relevant zone code, local plan code and/or development codes for requirements associated with this overlay map.

For further information regarding this overlay map, please refer to the Overlay information sheet on Council's website (www.moretonbay.qld.gov.au/mbrplanningscheme) or contact council on 3205 0555.

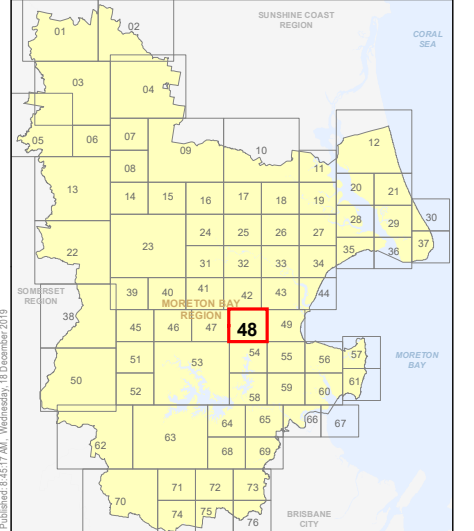
Effective 29 January 2020

0 200 400 600 Metres

SCALE (A3): 1:15,000
DCDB Version: April 2016
Projection: Map Grid of Australia, Zone 56
Horizontal Datum: Geocentric Datum of Australia 1994

DISCLAIMER: Some of the information shown in this document has been provided to Council from external third parties. Council makes no representation and gives no warranty about the accuracy, reliability, completeness or suitability for any particular purpose of the information. Persons should not rely on the information shown in this document to make any decision with financial or legal implications and should instead rely on their own enquiries. To the full extent that it is able to do so in law, Council disclaims all liability (including liability in negligence) for all costs, losses and damages (including indirect and consequential costs, losses and damages) caused by or arising from anyone using or relying on the information shown in this document for any purpose whatsoever. © Copyright Moreton Bay Regional Council 2019



DCDB (Version April 2016) is reproduced with the permission of the State of Queensland



OM-48 LSH
Overlay Map



PLANNING SCHEME
OVERLAY MAP - LANDSLIDE HAZARD

-  Property boundaries
-  Landslide hazard area (>15% Slope)

Please read the following notes about this map:

This overlay map only affects you if your property is identified in the Landslide hazard area, and you wish to develop (e.g. build or extend, change use, subdivide, clear native vegetation, fill or excavate).

Under State Government requirements, planning schemes must identify areas where landslide hazard planning controls apply. This overlay map shows the Landslide hazard area and comprises land with slopes greater than 15%.

Inclusion in this map does not necessarily mean there are associated requirements.

Refer to the relevant zone code, local plan code and/or development codes for requirements associated with this overlay map.

For further information regarding this overlay map, please refer to the Overlay information sheet on Council's website (www.moretonbay.qld.gov.au/mbrplanningscheme) or contact council on 3205 0555.

Effective 29 January 2020

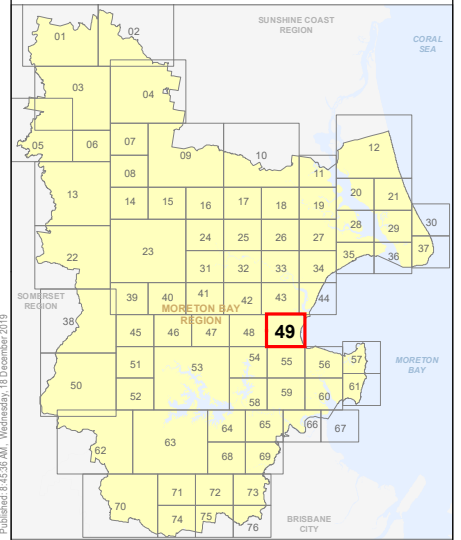
0 200 400 600 Metres

SCALE (A3): 1:15,000

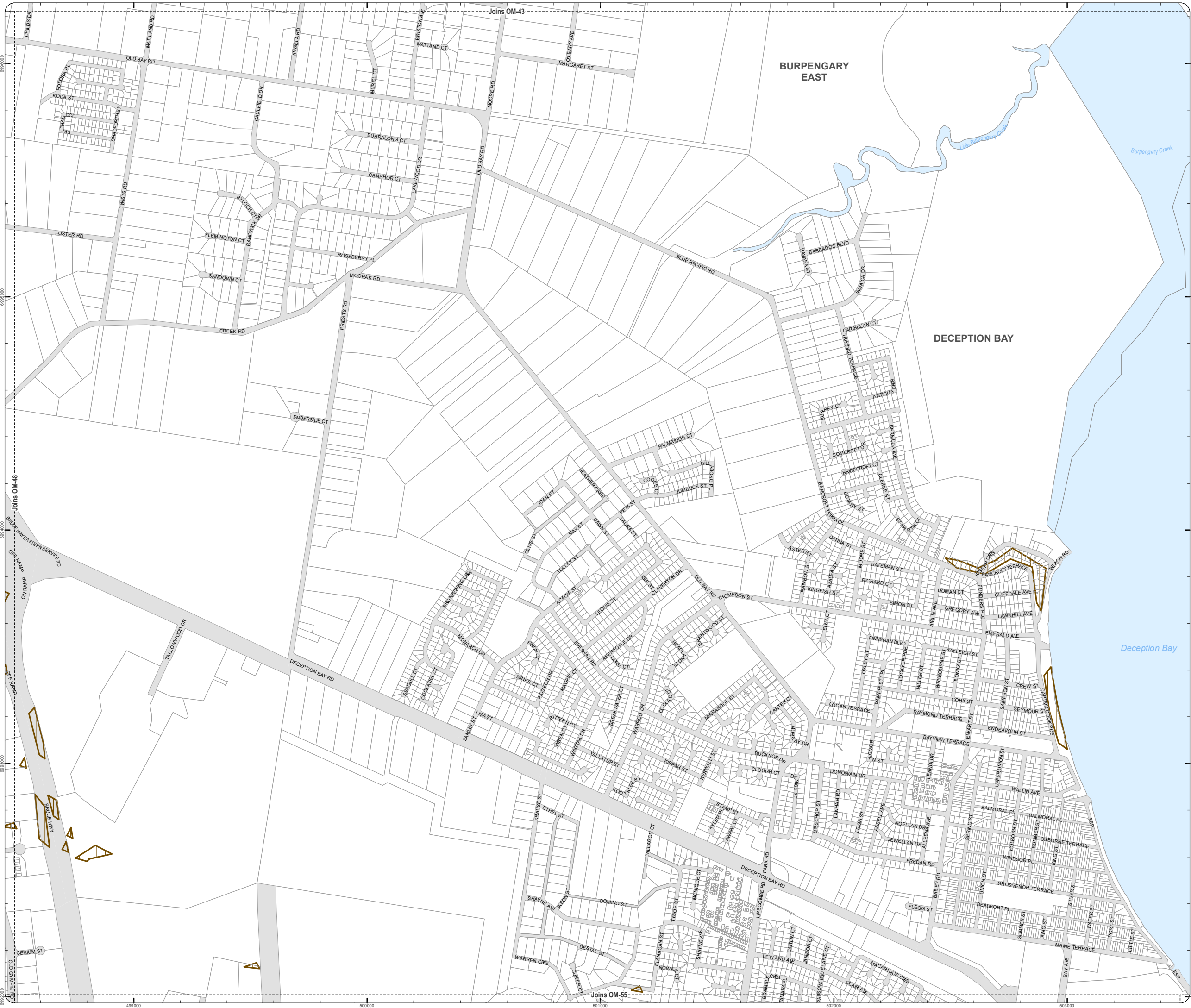
DCDB Version: April 2016
Projection: Map Grid of Australia, Zone 56
Horizontal Datum: Geocentric Datum of Australia 1994

DISCLAIMER: Some of the information shown in this document has been provided to Council from external third parties. Council makes no representation and gives no warranty about the accuracy, reliability, completeness or suitability for any particular purpose of the information. Persons should not rely on the information shown in this document to make any decision with financial or legal implications and should instead rely on their own enquiries. To the full extent that it is able to do so in law, Council disclaims all liability (including liability in negligence) for all costs, losses and damages (including indirect and consequential costs, losses and damages) caused by or arising from anyone using or relying on the information shown in this document for any purpose whatsoever.
© Copyright Moreton Bay Regional Council 2019

DCDB (Version April 2016) is reproduced with the permission of the State of Queensland





OM-49 LSH
Overlay Map



Z:\Map Data\GIS\Map\Planning Schemes\Amendments\01_Proposed\Titled\Amendment 102_Post Consultation and Site Approval Version 201902_M0204\OM-49_Landslide_Hazard.mxd

Published 5:45:36 AM - Wednesday, 8 December 2019

PLANNING SCHEME
OVERLAY MAP - LANDSLIDE HAZARD

-  Property boundaries
-  Landslide hazard area (>15% Slope)

Please read the following notes about this map:

This overlay map only affects you if your property is identified in the Landslide hazard area, and you wish to develop (e.g. build or extend, change use, subdivide, clear native vegetation, fill or excavate).

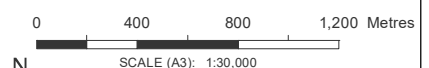
Under State Government requirements, planning schemes must identify areas where landslide hazard planning controls apply. This overlay map shows the Landslide hazard area and comprises land with slopes greater than 15%.

Inclusion in this map does not necessarily mean there are associated requirements.

Refer to the relevant zone code, local plan code and/or development codes for requirements associated with this overlay map.

For further information regarding this overlay map, please refer to the Overlay information sheet on Council's website (www.moretonbay.qld.gov.au/mbrplanningscheme) or contact council on 3205 0555.

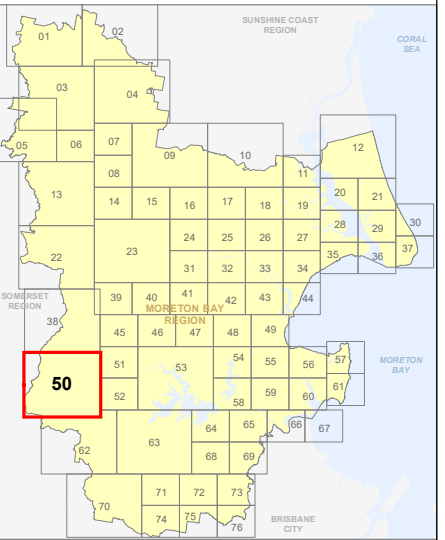
Effective 29 January 2020



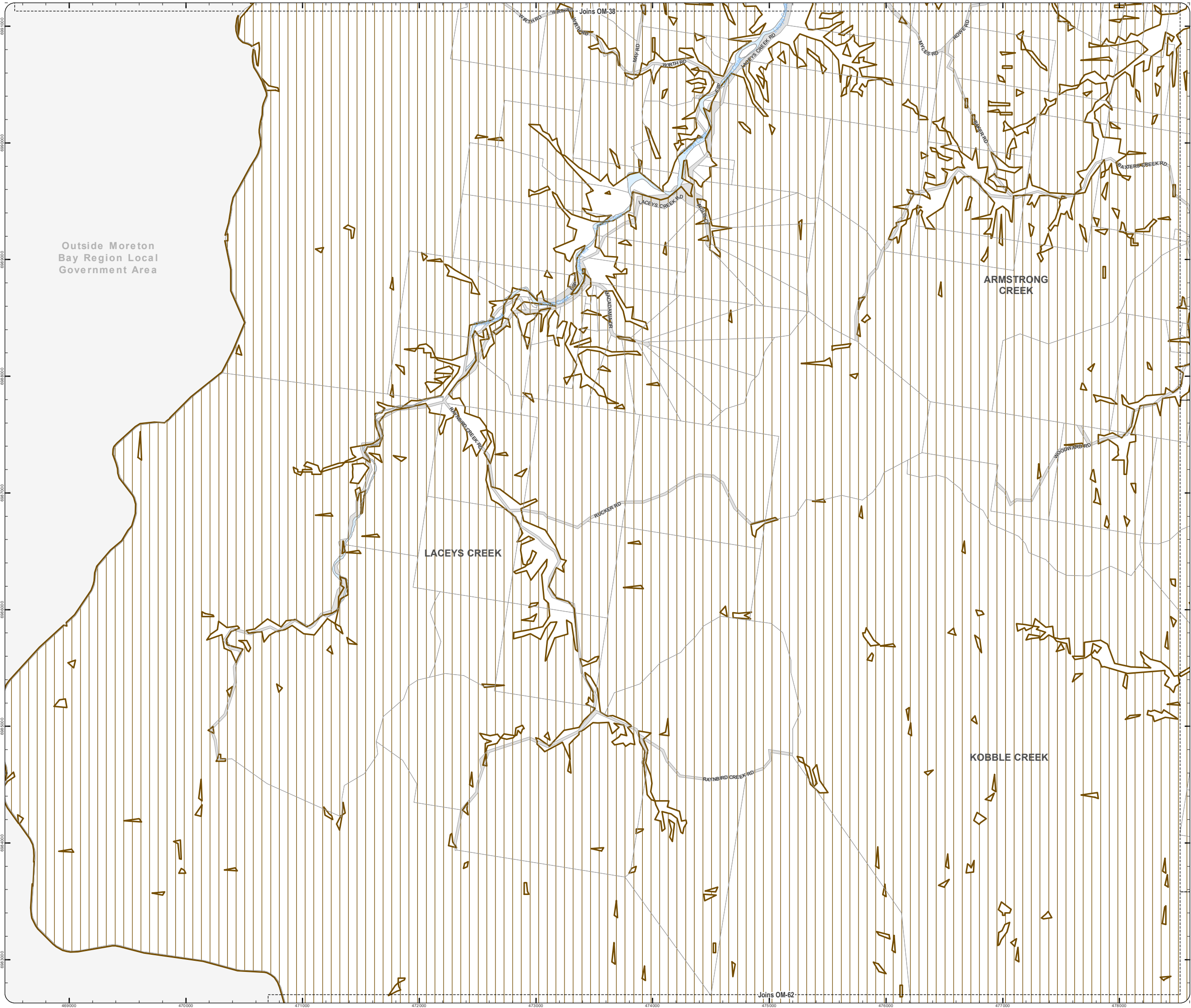
DCDB Version: April 2016
Projection: Map Grid of Australia, Zone 56
Horizontal Datum: Geocentric Datum of Australia 1994

DISCLAIMER: Some of the information shown in this document has been provided to Council from external third parties. Council makes no representation and gives no warranty about the accuracy, reliability, completeness or suitability for any particular purpose of the information. Persons should not rely on the information shown in this document to make any decision with financial or legal implications and should instead rely on their own enquiries. To the full extent that it is able to do so in law, Council disclaims all liability (including liability in negligence) for all costs, losses and damages (including indirect and consequential costs, losses and damages) caused by or arising from anyone using or relying on the information shown in this document for any purpose whatsoever. © Copyright Moreton Bay Regional Council 2019

DCDB (Version April 2016) is reproduced with the permission of the State of Queensland





OM-50 LSH
Overlay Map



Z:\Map Data\GIS\Map Planning Division\01 Planning Schemes\Amendments\01_Proposed\Tabled\Amendment 102_Post Consultation and Site Approval Version 201902_Moreton Bay Regional Council_Landslide_Hazard.mxd

PLANNING SCHEME
OVERLAY MAP - LANDSLIDE HAZARD

-  Property boundaries
-  Landslide hazard area (>15% Slope)

Please read the following notes about this map:

This overlay map only affects you if your property is identified in the Landslide hazard area, and you wish to develop (e.g. build or extend, change use, subdivide, clear native vegetation, fill or excavate).

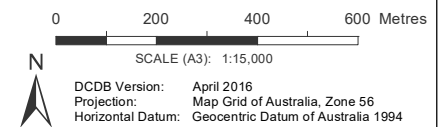
Under State Government requirements, planning schemes must identify areas where landslide hazard planning controls apply. This overlay map shows the Landslide hazard area and comprises land with slopes greater than 15%.

Inclusion in this map does not necessarily mean there are associated requirements.

Refer to the relevant zone code, local plan code and/or development codes for requirements associated with this overlay map.

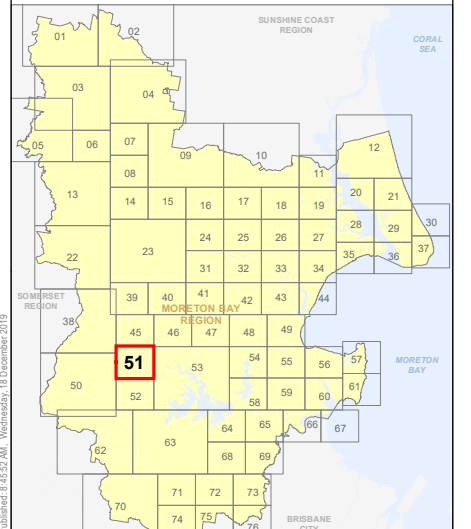
For further information regarding this overlay map, please refer to the Overlay information sheet on Council's website (www.moretonbay.qld.gov.au/mbrplanningscheme) or contact council on 3205 0555.

Effective 29 January 2020

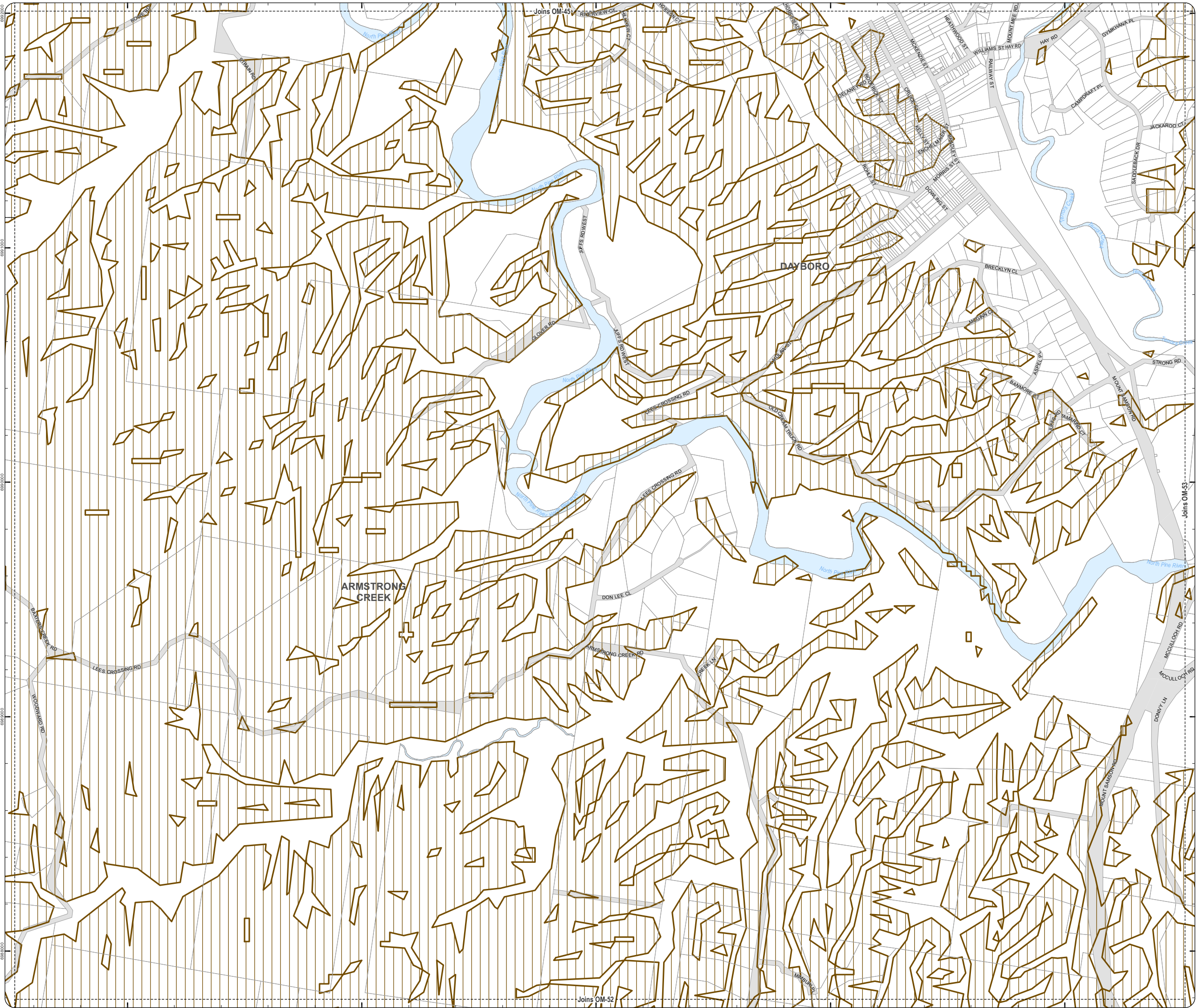


DISCLAIMER: Some of the information shown in this document has been provided to Council from external third parties. Council makes no representation and gives no warranty about the accuracy, reliability, completeness or suitability for any particular purpose of the information. Persons should not rely on the information shown in this document to make any decision with financial or legal implications and should instead rely on their own enquiries. To the full extent that it is able to do so in law, Council disclaims all liability (including liability in negligence) for all costs, losses and damages (including indirect and consequential costs, losses and damages) caused by or arising from anyone using or relying on the information shown in this document for any purpose whatsoever. © Copyright Moreton Bay Regional Council 2019

DCDB (Version April 2016) is reproduced with the permission of the State of Queensland





OM-51 LSH
Overlay Map



Z:\Map Data\GIS\Map Planning Division\01 Planning Scheme\Amendments\01_Proposed\Tabled\Amendment 102_Post Consultation and Site Approval Version 201902_MBR\OM-51_Landslide_Hazard.mxd

PLANNING SCHEME
OVERLAY MAP - LANDSLIDE HAZARD

-  Property boundaries
-  Landslide hazard area (>15% Slope)

Please read the following notes about this map:

This overlay map only affects you if your property is identified in the Landslide hazard area, and you wish to develop (e.g. build or extend, change use, subdivide, clear native vegetation, fill or excavate).

Under State Government requirements, planning schemes must identify areas where landslide hazard planning controls apply. This overlay map shows the Landslide hazard area and comprises land with slopes greater than 15%.

Inclusion in this map does not necessarily mean there are associated requirements.

Refer to the relevant zone code, local plan code and/or development codes for requirements associated with this overlay map.

For further information regarding this overlay map, please refer to the Overlay information sheet on Council's website (www.moretonbay.qld.gov.au/mbrplanningscheme) or contact council on 3205 0555.

Effective 29 January 2020

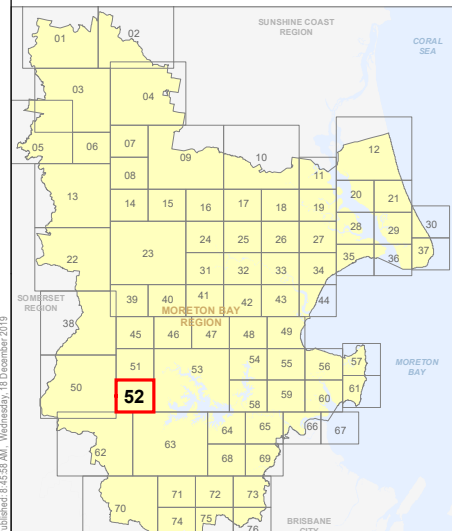


SCALE (A3): 1:15,000

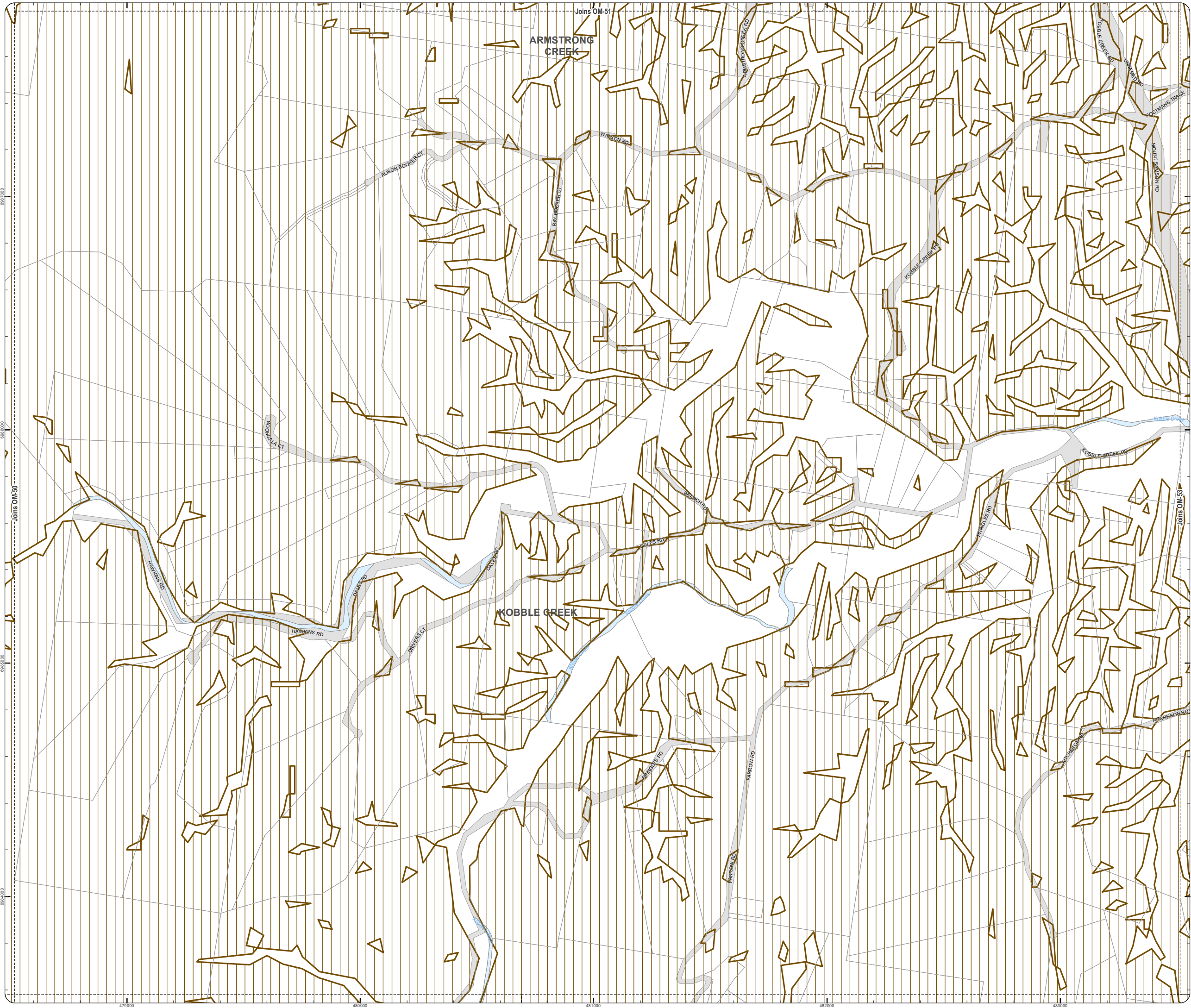
DCDB Version: April 2016
Projection: Map Grid of Australia, Zone 56
Horizontal Datum: Geocentric Datum of Australia 1994

DISCLAIMER: Some of the information shown in this document has been provided to Council from external third parties. Council makes no representation and gives no warranty about the accuracy, reliability, completeness or suitability for any particular purpose of the information. Persons should not rely on the information shown in this document to make any decision with financial or legal implications and should instead rely on their own enquiries. To the full extent that it is able to do so in law, Council disclaims all liability (including liability in negligence) for all costs, losses and damages (including indirect and consequential costs, losses and damages) caused by or arising from anyone using or relying on the information shown in this document for any purpose whatsoever. © Copyright Moreton Bay Regional Council 2019

DCDB (Version April 2016) is reproduced with the permission of the State of Queensland





OM-52 LSH
Overlay Map



Z:\Map Data\GIS\Map Planning Division\01 Planning Schemes\Amendments\01_Proposed\Tendered\Amendment 102_Post Consultation and Site Approval\Version 201902_MBR\OM-52_Landslide_Hazard.mxd

PLANNING SCHEME
OVERLAY MAP - LANDSLIDE HAZARD

-  Property boundaries
-  Landslide hazard area (>15% Slope)

Please read the following notes about this map:

This overlay map only affects you if your property is identified in the Landslide hazard area, and you wish to develop (e.g. build or extend, change use, subdivide, clear native vegetation, fill or excavate).

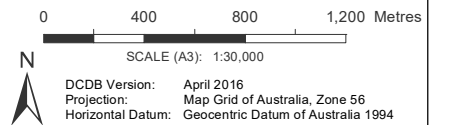
Under State Government requirements, planning schemes must identify areas where landslide hazard planning controls apply. This overlay map shows the Landslide hazard area and comprises land with slopes greater than 15%.

Inclusion in this map does not necessarily mean there are associated requirements.

Refer to the relevant zone code, local plan code and/or development codes for requirements associated with this overlay map.

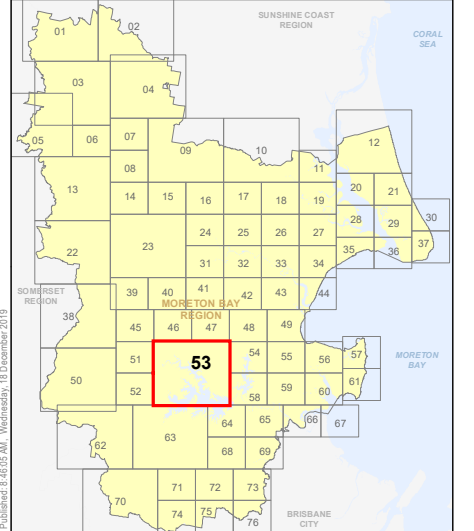
For further information regarding this overlay map, please refer to the Overlay information sheet on Council's website (www.moretonbay.qld.gov.au/mbrplanningscheme) or contact council on 3205 0555.

Effective 29 January 2020




DISCLAIMER: Some of the information shown in this document has been provided to Council from external third parties. Council makes no representation and gives no warranty about the accuracy, reliability, completeness or suitability for any particular purpose of the information. Persons should not rely on the information shown in this document to make any decision with financial or legal implications and should instead rely on their own enquiries. To the full extent that it is able to do so in law, Council disclaims all liability (including liability in negligence) for all costs, losses and damages (including indirect and consequential costs, losses and damages) caused by or arising from anyone using or relying on the information shown in this document for any purpose whatsoever. © Copyright Moreton Bay Regional Council 2019



DCDB (Version April 2016) is reproduced with the permission of the State of Queensland



OM-53 LSH
Overlay Map



PLANNING SCHEME
OVERLAY MAP - LANDSLIDE HAZARD

-  Property boundaries
-  Landslide hazard area (>15% Slope)

Please read the following notes about this map:

This overlay map only affects you if your property is identified in the Landslide hazard area, and you wish to develop (e.g. build or extend, change use, subdivide, clear native vegetation, fill or excavate).

Under State Government requirements, planning schemes must identify areas where landslide hazard planning controls apply. This overlay map shows the Landslide hazard area and comprises land with slopes greater than 15%.

Inclusion in this map does not necessarily mean there are associated requirements.

Refer to the relevant zone code, local plan code and/or development codes for requirements associated with this overlay map.

For further information regarding this overlay map, please refer to the Overlay information sheet on Council's website (www.moretonbay.qld.gov.au/mbrplanningscheme) or contact council on 3205 0555.

Effective 29 January 2020

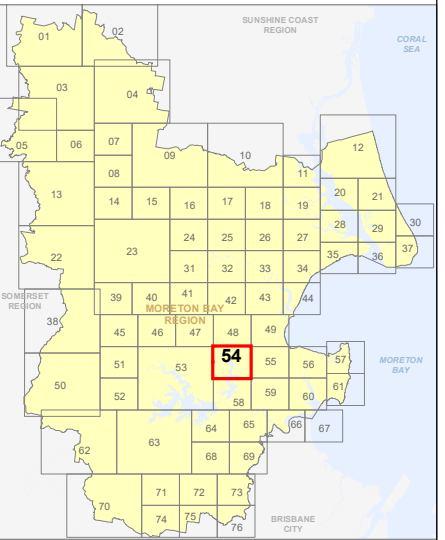


SCALE (A3): 1:15,000

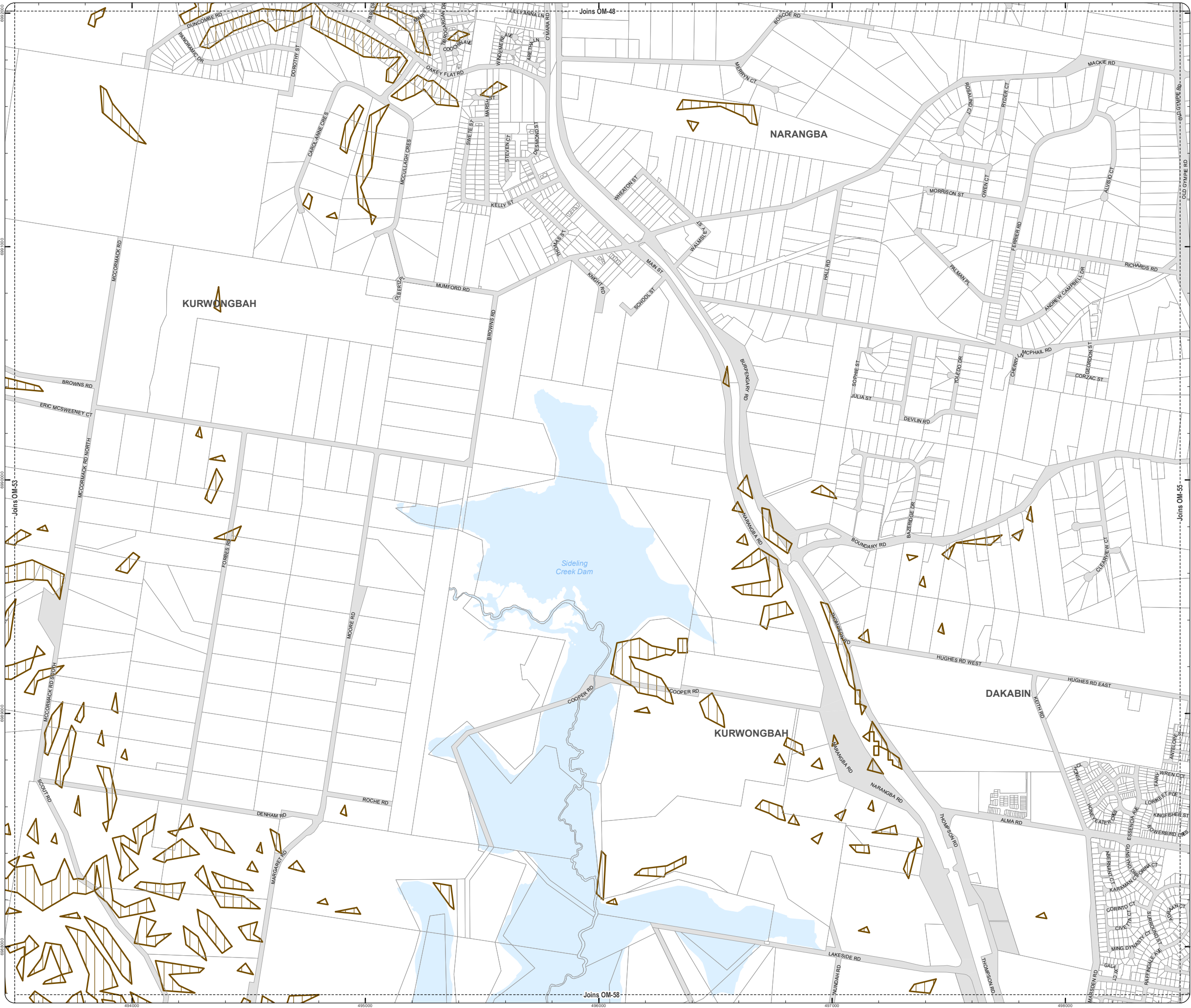
DCDB Version: April 2016
Projection: Map Grid of Australia, Zone 56
Horizontal Datum: Geocentric Datum of Australia 1994

DISCLAIMER: Some of the information shown in this document has been provided to Council from external third parties. Council makes no representation and gives no warranty about the accuracy, reliability, completeness or suitability for any particular purpose of the information. Persons should not rely on the information shown in this document to make any decision with financial or legal implications and should instead rely on their own enquiries. To the full extent that it is able to do so in law, Council disclaims all liability (including liability in negligence) for all costs, losses and damages (including indirect and consequential costs, losses and damages) caused by or arising from anyone using or relying on the information shown in this document for any purpose whatsoever. © Copyright Moreton Bay Regional Council 2019




DCDB (Version April 2016) is reproduced with the permission of the State of Queensland



OM-54 LSH
Overlay Map



PLANNING SCHEME
OVERLAY MAP - LANDSLIDE HAZARD

-  Property boundaries
-  North Lakes Locality
-  Landslide hazard area (>15% Slope)

Please read the following notes about this map:

This overlay map only affects you if your property is identified in the Landslide hazard area, and you wish to develop (e.g. build or extend, change use, subdivide, clear native vegetation, fill or excavate).

Under State Government requirements, planning schemes must identify areas where landslide hazard planning controls apply. This overlay map shows the Landslide hazard area and comprises land with slopes greater than 15%.

Inclusion in this map does not necessarily mean there are associated requirements.

Refer to the relevant zone code, local plan code and/or development codes for requirements associated with this overlay map.

For further information regarding this overlay map, please refer to the Overlay information sheet on Council's website (www.moretonbay.qld.gov.au/mbrplanningscheme) or contact council on 3205 0555.

Effective 29 January 2020

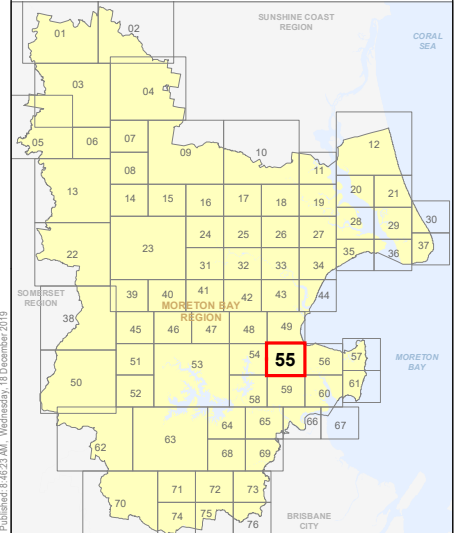
0 200 400 600 Metres

SCALE (A3): 1:15,000

DCDB Version: April 2016
Projection: Map Grid of Australia, Zone 56
Horizontal Datum: Geocentric Datum of Australia 1994

DISCLAIMER: Some of the information shown in this document has been provided to Council from external third parties. Council makes no representation and gives no warranty about the accuracy, reliability, completeness or suitability for any particular purpose of the information. Persons should not rely on the information shown in this document to make any decision with financial or legal implications and should instead rely on their own enquiries. To the full extent that it is able to do so in law, Council disclaims all liability (including liability in negligence) for all costs, losses and damages (including indirect and consequential costs, losses and damages) caused by or arising from anyone using or relying on the information shown in this document for any purpose whatsoever. © Copyright Moreton Bay Regional Council 2019

DCDB (Version April 2016) is reproduced with the permission of the State of Queensland





OM-55 LSH
Overlay Map



North
Lakes - Refer
to Part 10.1

NORTH LAKES

PLANNING SCHEME
OVERLAY MAP - LANDSLIDE HAZARD

-  Property boundaries
-  Landslide hazard area (>15% Slope)

Please read the following notes about this map:

This overlay map only affects you if your property is identified in the Landslide hazard area, and you wish to develop (e.g. build or extend, change use, subdivide, clear native vegetation, fill or excavate).

Under State Government requirements, planning schemes must identify areas where landslide hazard planning controls apply. This overlay map shows the Landslide hazard area and comprises land with slopes greater than 15%.

Inclusion in this map does not necessarily mean there are associated requirements.

Refer to the relevant zone code, local plan code and/or development codes for requirements associated with this overlay map.

For further information regarding this overlay map, please refer to the Overlay information sheet on Council's website (www.moretonbay.qld.gov.au/mbrplanningscheme) or contact council on 3205 0555.

Effective 29 January 2020

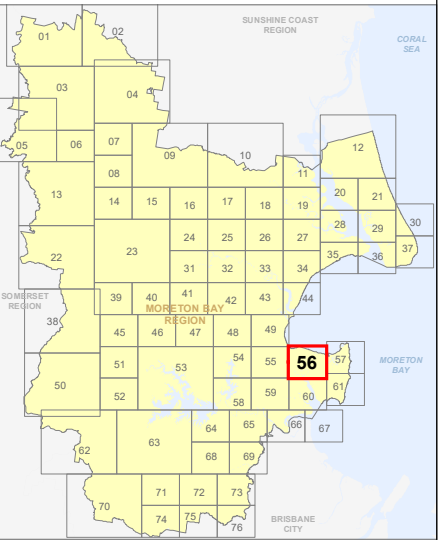


SCALE (A3): 1:15,000

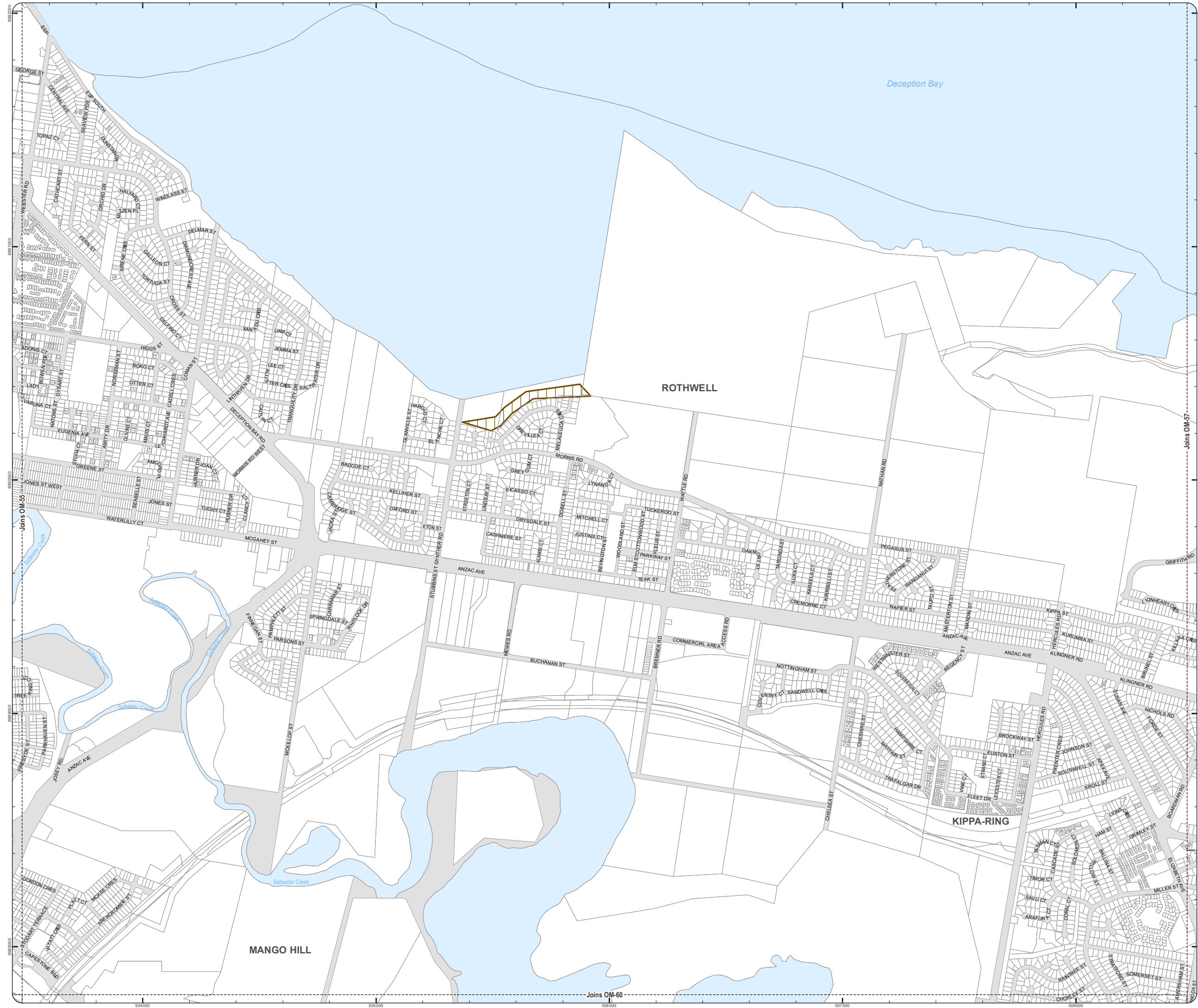
DCDB Version: April 2016
Projection: Map Grid of Australia, Zone 56
Horizontal Datum: Geocentric Datum of Australia 1994

DISCLAIMER: Some of the information shown in this document has been provided to Council from external third parties. Council makes no representation and gives no warranty about the accuracy, reliability, completeness or suitability for any particular purpose of the information. Persons should not rely on the information shown in this document to make any decision with financial or legal implications and should instead rely on their own enquiries. To the full extent that it is able to do so in law, Council disclaims all liability (including liability in negligence) for all costs, losses and damages (including indirect and consequential costs, losses and damages) caused by or arising from anyone using or relying on the information shown in this document for any purpose whatsoever. © Copyright Moreton Bay Regional Council 2019

DCDB (Version April 2016) is reproduced with the permission of the State of Queensland





OM-56 LSH
Overlay Map



Z:\Map Data\GIS\Map\Planning Schemes\Amendments\01_Proposed\Tender\Amendment 102_Post Consultation and Site Approval Version 201902_MBR\OM-56_Landslide_Hazard.mxd

PLANNING SCHEME
OVERLAY MAP - LANDSLIDE HAZARD

-  Property boundaries
-  Landslide hazard area (>15% Slope)

Please read the following notes about this map:

This overlay map only affects you if your property is identified in the Landslide hazard area, and you wish to develop (e.g. build or extend, change use, subdivide, clear native vegetation, fill or excavate).

Under State Government requirements, planning schemes must identify areas where landslide hazard planning controls apply. This overlay map shows the Landslide hazard area and comprises land with slopes greater than 15%.

Inclusion in this map does not necessarily mean there are associated requirements.

Refer to the relevant zone code, local plan code and/or development codes for requirements associated with this overlay map.

For further information regarding this overlay map, please refer to the Overlay information sheet on Council's website (www.moretonbay.qld.gov.au/mbrplanningscheme) or contact council on 3205 0555.

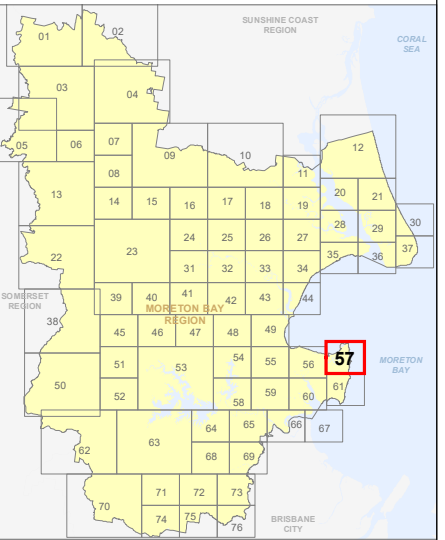
Effective 29 January 2020



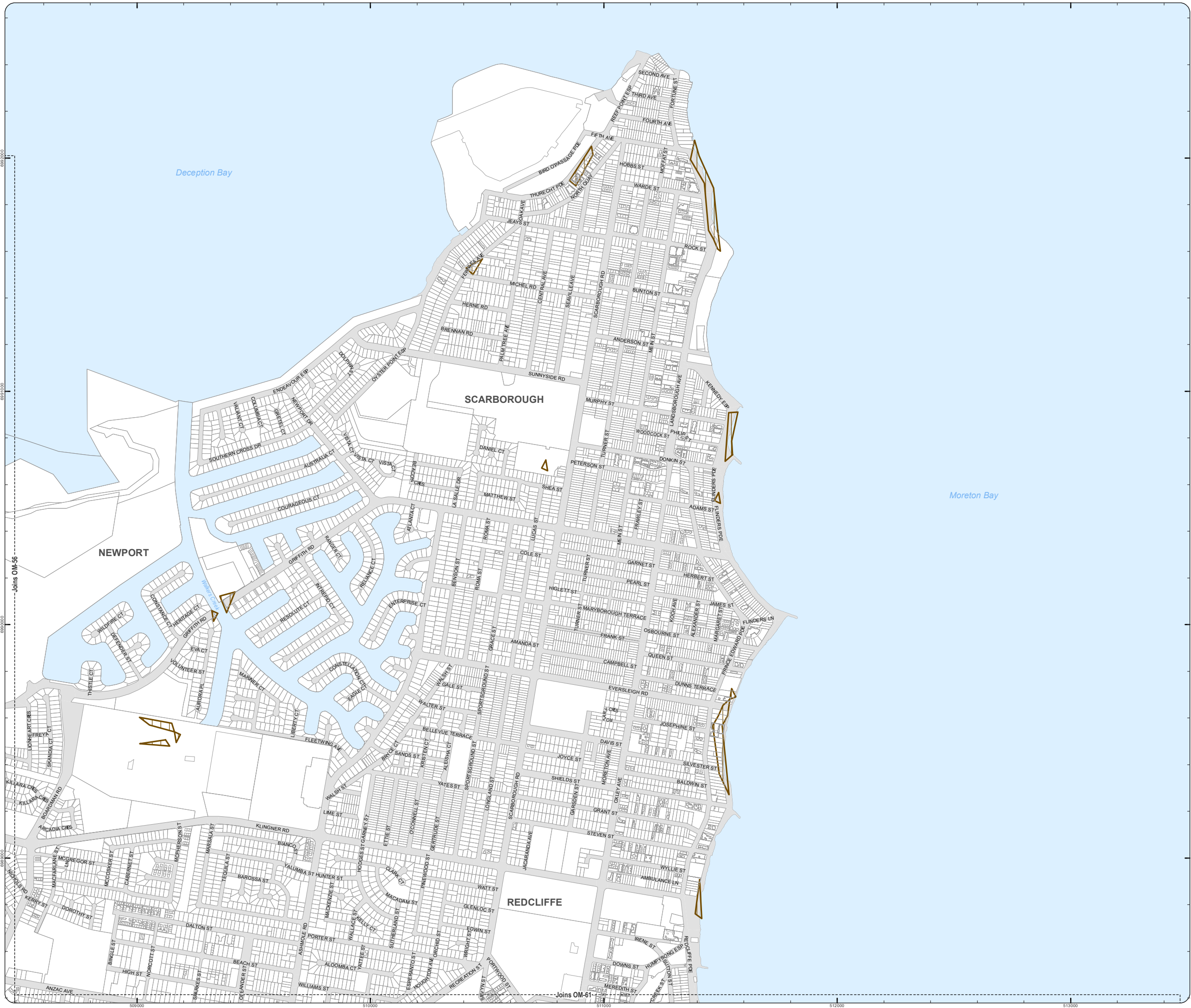
DCDB Version: April 2016
Projection: Map Grid of Australia, Zone 56
Horizontal Datum: Geocentric Datum of Australia 1994

DISCLAIMER: Some of the information shown in this document has been provided to Council from external third parties. Council makes no representation and gives no warranty about the accuracy, reliability, completeness or suitability for any particular purpose of the information. Persons should not rely on the information shown in this document to make any decision with financial or legal implications and should instead rely on their own enquiries. To the full extent that it is able to do so in law, Council disclaims all liability (including liability in negligence) for all costs, losses and damages (including indirect and consequential costs, losses and damages) caused by or arising from anyone using or relying on the information shown in this document for any purpose whatsoever. © Copyright Moreton Bay Regional Council 2019




DCDB (Version April 2016) is reproduced with the permission of the State of Queensland



OM-57 LSH
Overlay Map



PLANNING SCHEME
OVERLAY MAP - LANDSLIDE HAZARD

-  Property boundaries
-  Priority Development Area
-  Landslide hazard area (>15% Slope)

Please read the following notes about this map:

This overlay map only affects you if your property is identified in the Landslide hazard area, and you wish to develop (e.g. build or extend, change use, subdivide, clear native vegetation, fill or excavate).

Under State Government requirements, planning schemes must identify areas where landslide hazard planning controls apply. This overlay map shows the Landslide hazard area and comprises land with slopes greater than 15%.

Inclusion in this map does not necessarily mean there are associated requirements.

Refer to the relevant zone code, local plan code and/or development codes for requirements associated with this overlay map.

For further information regarding this overlay map, please refer to the Overlay information sheet on Council's website (www.moretonbay.qld.gov.au/mbrplanningscheme) or contact council on 3205 0555.

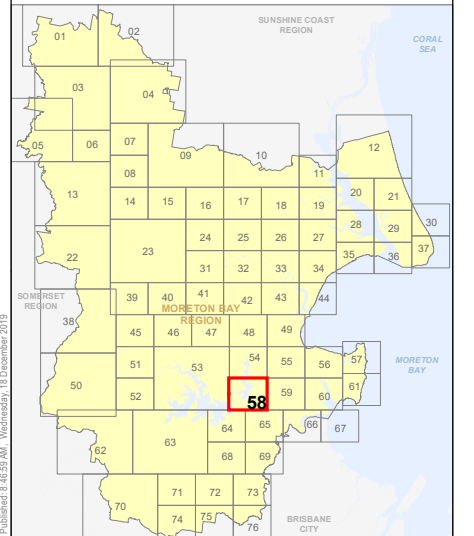
Effective 29 January 2020

0 200 400 600 Metres

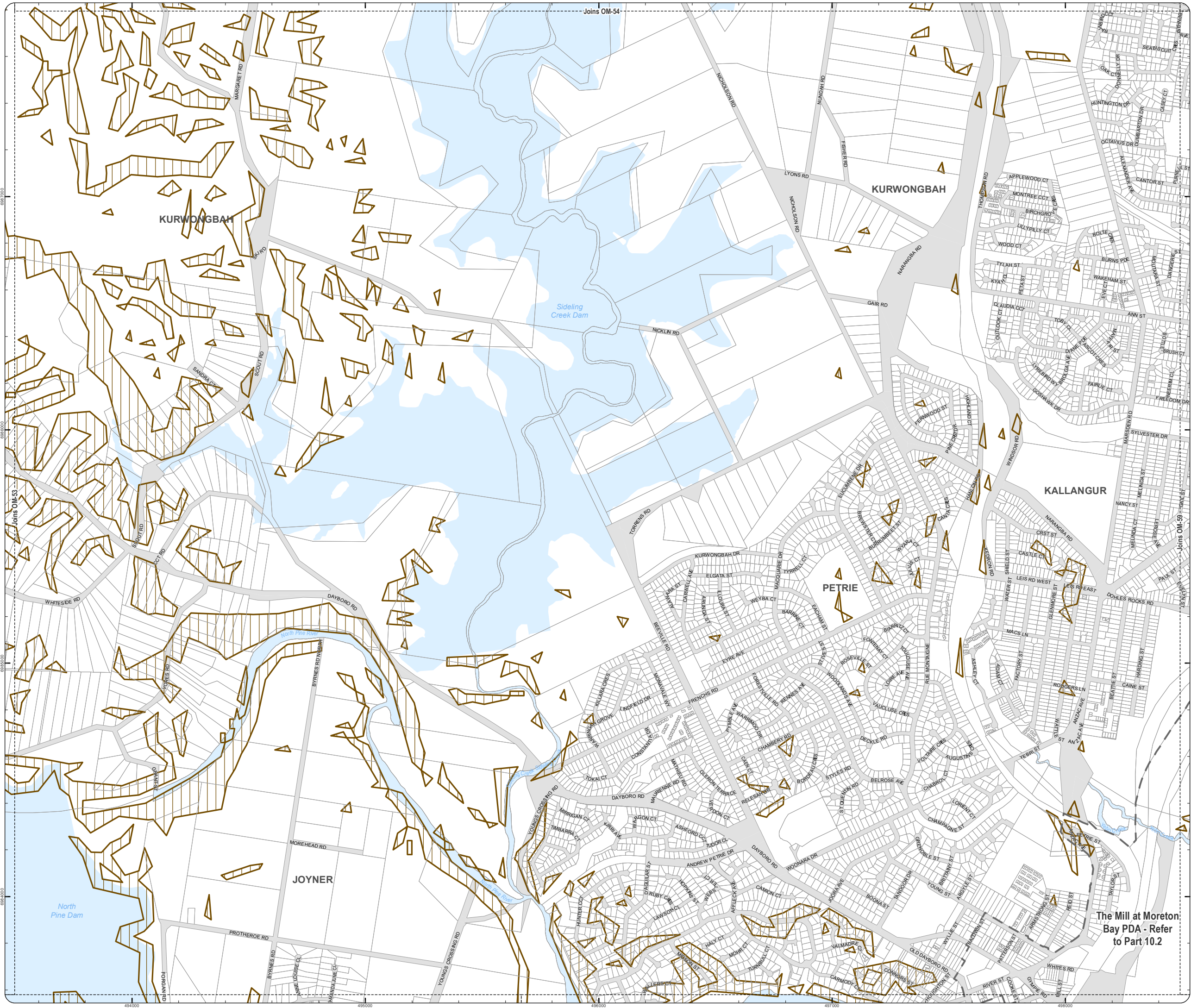
SCALE (A3): 1:15,000
DCDB Version: April 2016
Projection: Map Grid of Australia, Zone 56
Horizontal Datum: Geocentric Datum of Australia 1994

DISCLAIMER: Some of the information shown in this document has been provided to Council from external third parties. Council makes no representation and gives no warranty about the accuracy, reliability, completeness or suitability for any particular purpose of the information. Persons should not rely on the information shown in this document to make any decision with financial or legal implications and should instead rely on their own enquiries. To the full extent that it is able to do so in law, Council disclaims all liability (including liability in negligence) for all costs, losses and damages (including indirect and consequential costs, losses and damages) caused by or arising from anyone using or relying on the information shown in this document for any purpose whatsoever.
© Copyright Moreton Bay Regional Council 2019

DCDB (Version April 2016) is reproduced with the permission of the State of Queensland







OM-58 LSH
Overlay Map



The Mill at Moreton Bay PDA - Refer to Part 10.2

PLANNING SCHEME
OVERLAY MAP - LANDSLIDE HAZARD

-  Property boundaries
-  Priority Development Area
-  North Lakes Locality
-  Landslide hazard area (>15% Slope)

Please read the following notes about this map:

This overlay map only affects you if your property is identified in the Landslide hazard area, and you wish to develop (e.g. build or extend, change use, subdivide, clear native vegetation, fill or excavate).

Under State Government requirements, planning schemes must identify areas where landslide hazard planning controls apply. This overlay map shows the Landslide hazard area and comprises land with slopes greater than 15%.

Inclusion in this map does not necessarily mean there are associated requirements.

Refer to the relevant zone code, local plan code and/or development codes for requirements associated with this overlay map.

For further information regarding this overlay map, please refer to the Overlay information sheet on Council's website (www.moretonbay.qld.gov.au/mbrplanningscheme) or contact council on 3205 0555.

Effective 29 January 2020

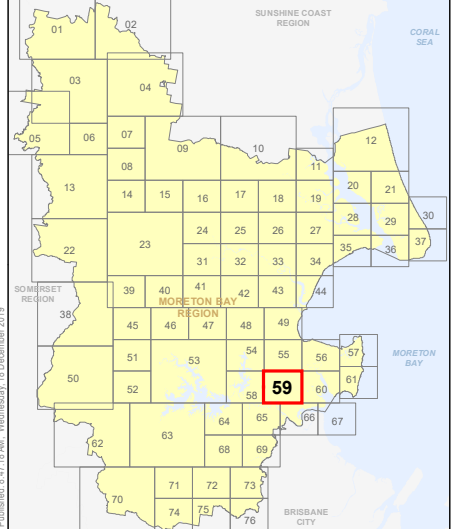
0 200 400 600 Metres

SCALE (A3): 1:15,000

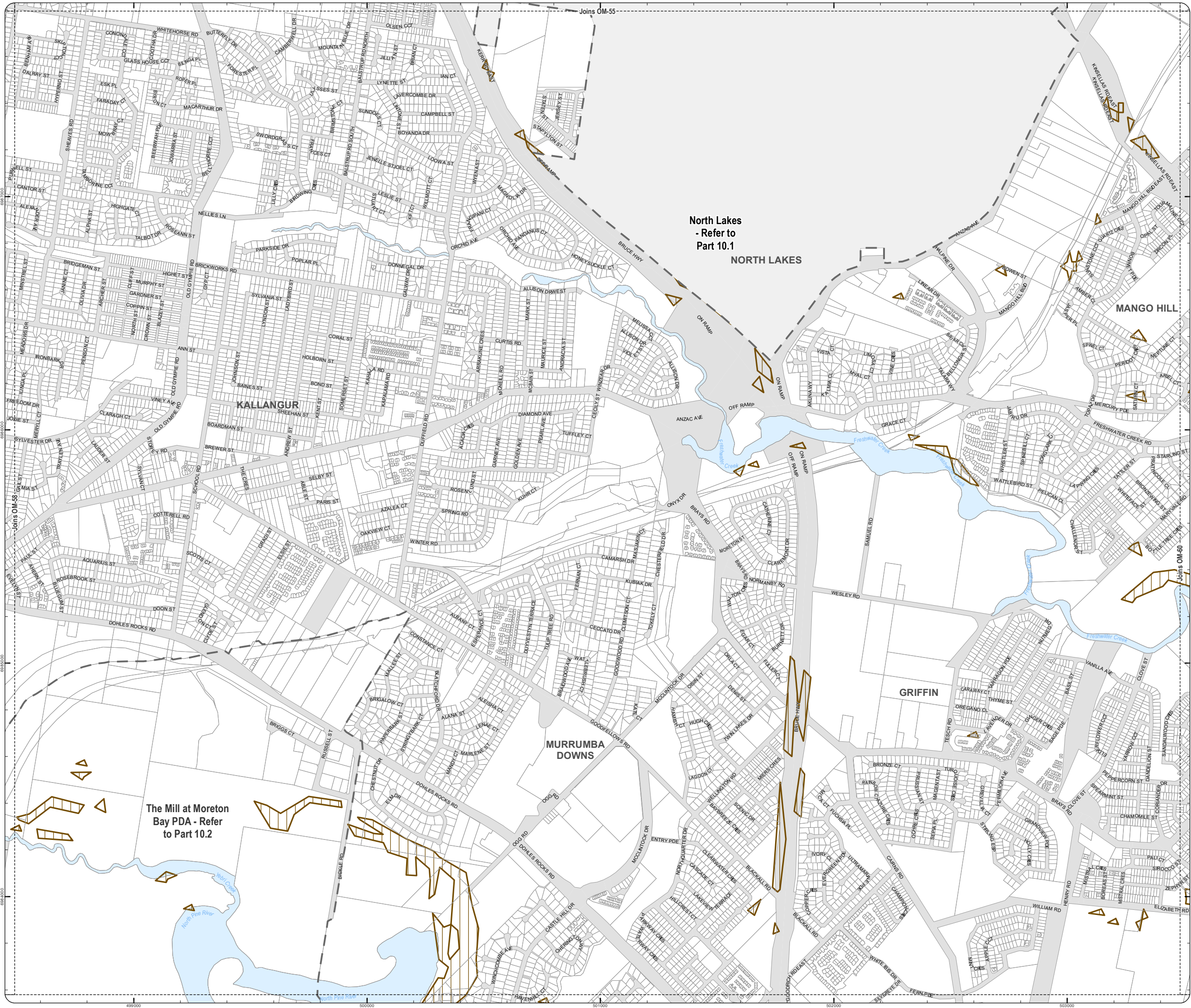
DCDB Version: April 2016
Projection: Map Grid of Australia, Zone 56
Horizontal Datum: Geocentric Datum of Australia 1994

DISCLAIMER: Some of the information shown in this document has been provided to Council from external third parties. Council makes no representation and gives no warranty about the accuracy, reliability, completeness or suitability for any particular purpose of the information. Persons should not rely on the information shown in this document to make any decision with financial or legal implications and should instead rely on their own enquiries. To the full extent that it is able to do so in law, Council disclaims all liability (including liability in negligence) for all costs, losses and damages (including indirect and consequential costs, losses and damages) caused by or arising from anyone using or relying on the information shown in this document for any purpose whatsoever. © Copyright Moreton Bay Regional Council 2019

DCDB (Version April 2016) is reproduced with the permission of the State of Queensland





OM-59 LSH
Overlay Map



North Lakes
- Refer to
Part 10.1

The Mill at Moreton
Bay PDA - Refer
to Part 10.2

PLANNING SCHEME
OVERLAY MAP - LANDSLIDE HAZARD

-  Property boundaries
-  Landslide hazard area (>15% Slope)

Please read the following notes about this map:

This overlay map only affects you if your property is identified in the Landslide hazard area, and you wish to develop (e.g. build or extend, change use, subdivide, clear native vegetation, fill or excavate).

Under State Government requirements, planning schemes must identify areas where landslide hazard planning controls apply. This overlay map shows the Landslide hazard area and comprises land with slopes greater than 15%.

Inclusion in this map does not necessarily mean there are associated requirements.

Refer to the relevant zone code, local plan code and/or development codes for requirements associated with this overlay map.

For further information regarding this overlay map, please refer to the Overlay information sheet on Council's website (www.moretonbay.qld.gov.au/mbrplanningscheme) or contact council on 3205 0555.

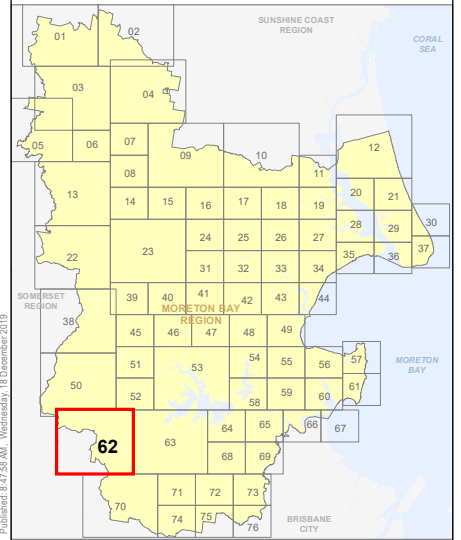
Effective 29 January 2020



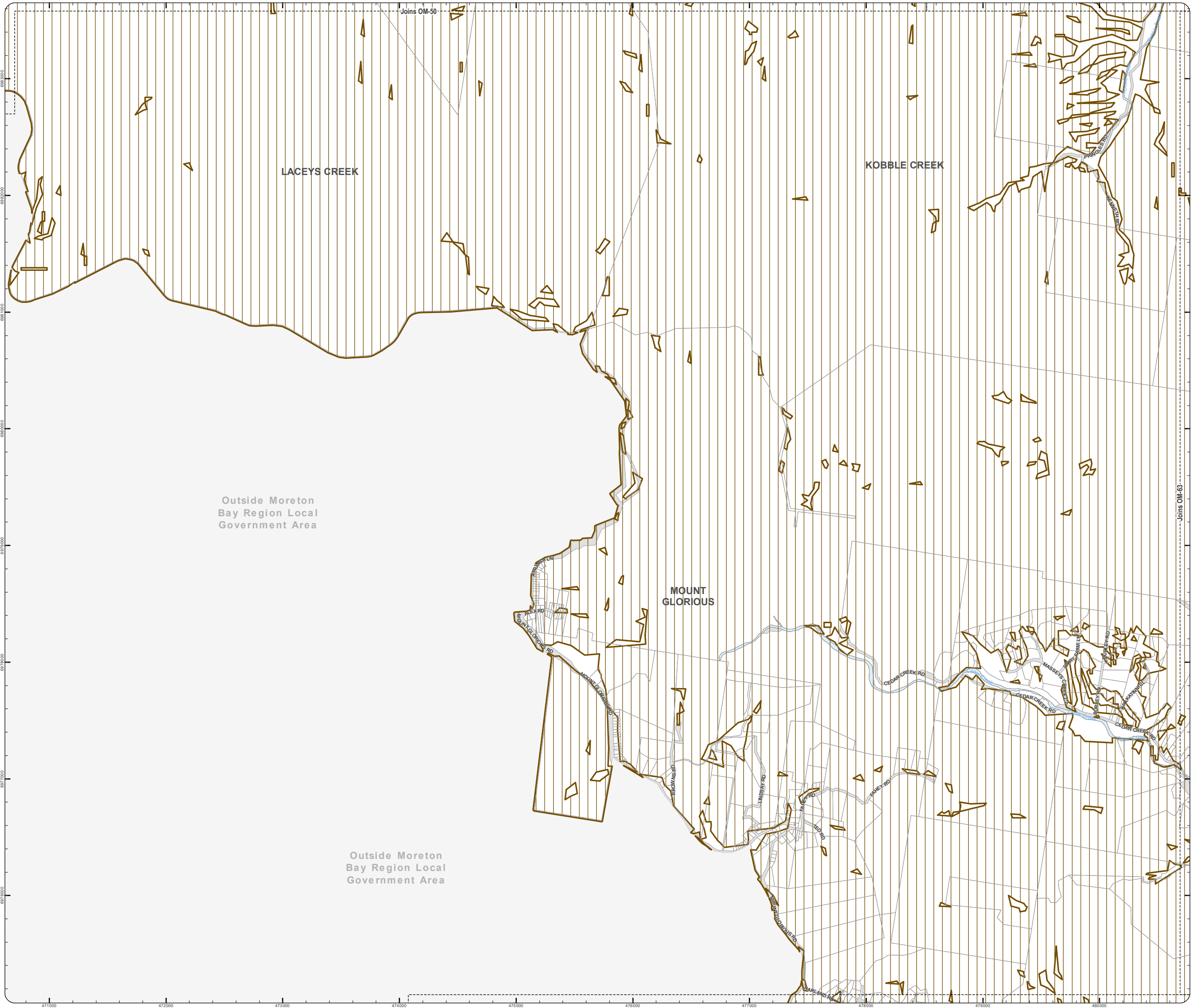
DCDB Version: April 2016
Projection: Map Grid of Australia, Zone 56
Horizontal Datum: Geocentric Datum of Australia 1994

DISCLAIMER: Some of the information shown in this document has been provided to Council from external third parties. Council makes no representation and gives no warranty about the accuracy, reliability, completeness or suitability for any particular purpose of the information. Persons should not rely on the information shown in this document to make any decision with financial or legal implications and should instead rely on their own enquiries. To the full extent that it is able to do so in law, Council disclaims all liability (including liability in negligence) for all costs, losses and damages (including indirect and consequential costs, losses and damages) caused by or arising from anyone using or relying on the information shown in this document for any purpose whatsoever. © Copyright Moreton Bay Regional Council 2019

DCDB (Version April 2016) is reproduced with the permission of the State of Queensland





OM-62 LSH
Overlay Map



Z:\Map Data\GIS\Map\Planning\Division\01 Planning Schemes\Amendments\01_Proposed\Tabled\Amendment\102_Post\Consultation and Site Approval\Version 201902_MX01\OM-62_Landslide_Hazard.mxd

PLANNING SCHEME
OVERLAY MAP - LANDSLIDE HAZARD

-  Property boundaries
-  Landslide hazard area (>15% Slope)

Please read the following notes about this map:

This overlay map only affects you if your property is identified in the Landslide hazard area, and you wish to develop (e.g. build or extend, change use, subdivide, clear native vegetation, fill or excavate).

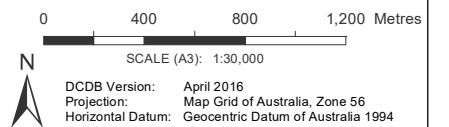
Under **State Government** requirements, planning schemes must identify areas where landslide hazard planning controls apply. This overlay map shows the **Landslide hazard area** and comprises land with slopes greater than 15%.

Inclusion in this map does not necessarily mean there are associated requirements.

Refer to the relevant zone code, local plan code and/or development codes for requirements associated with this overlay map.

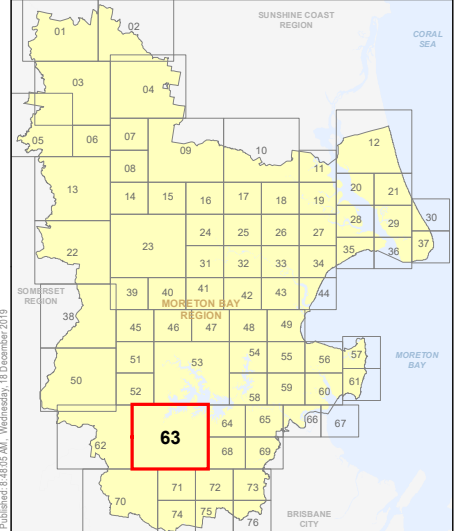
For further information regarding this overlay map, please refer to the Overlay information sheet on Council's website (www.moretonbay.qld.gov.au/mbrplanningscheme) or contact council on 3205 0555.

Effective 29 January 2020




DISCLAIMER: Some of the information shown in this document has been provided to Council from external third parties. Council makes no representation and gives no warranty about the accuracy, reliability, completeness or suitability for any particular purpose of the information. Persons should not rely on the information shown in this document to make any decision with financial or legal implications and should instead rely on their own enquiries. To the full extent that it is able to do so in law, Council disclaims all liability (including liability in negligence) for all costs, losses and damages (including indirect and consequential costs, losses and damages) caused by or arising from anyone using or relying on the information shown in this document for any purpose whatsoever. © Copyright Moreton Bay Regional Council 2019



DCDB (Version April 2016) is reproduced with the permission of the State of Queensland



OM-63 LSH
Overlay Map



PLANNING SCHEME
OVERLAY MAP - LANDSLIDE HAZARD

-  Property boundaries
-  Landslide hazard area (>15% Slope)

Please read the following notes about this map:

This overlay map only affects you if your property is identified in the Landslide hazard area, and you wish to develop (e.g. build or extend, change use, subdivide, clear native vegetation, fill or excavate).

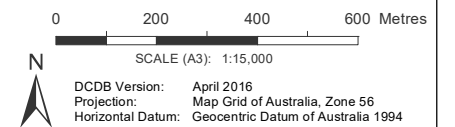
Under State Government requirements, planning schemes must identify areas where landslide hazard planning controls apply. This overlay map shows the Landslide hazard area and comprises land with slopes greater than 15%.

Inclusion in this map does not necessarily mean there are associated requirements.

Refer to the relevant zone code, local plan code and/or development codes for requirements associated with this overlay map.

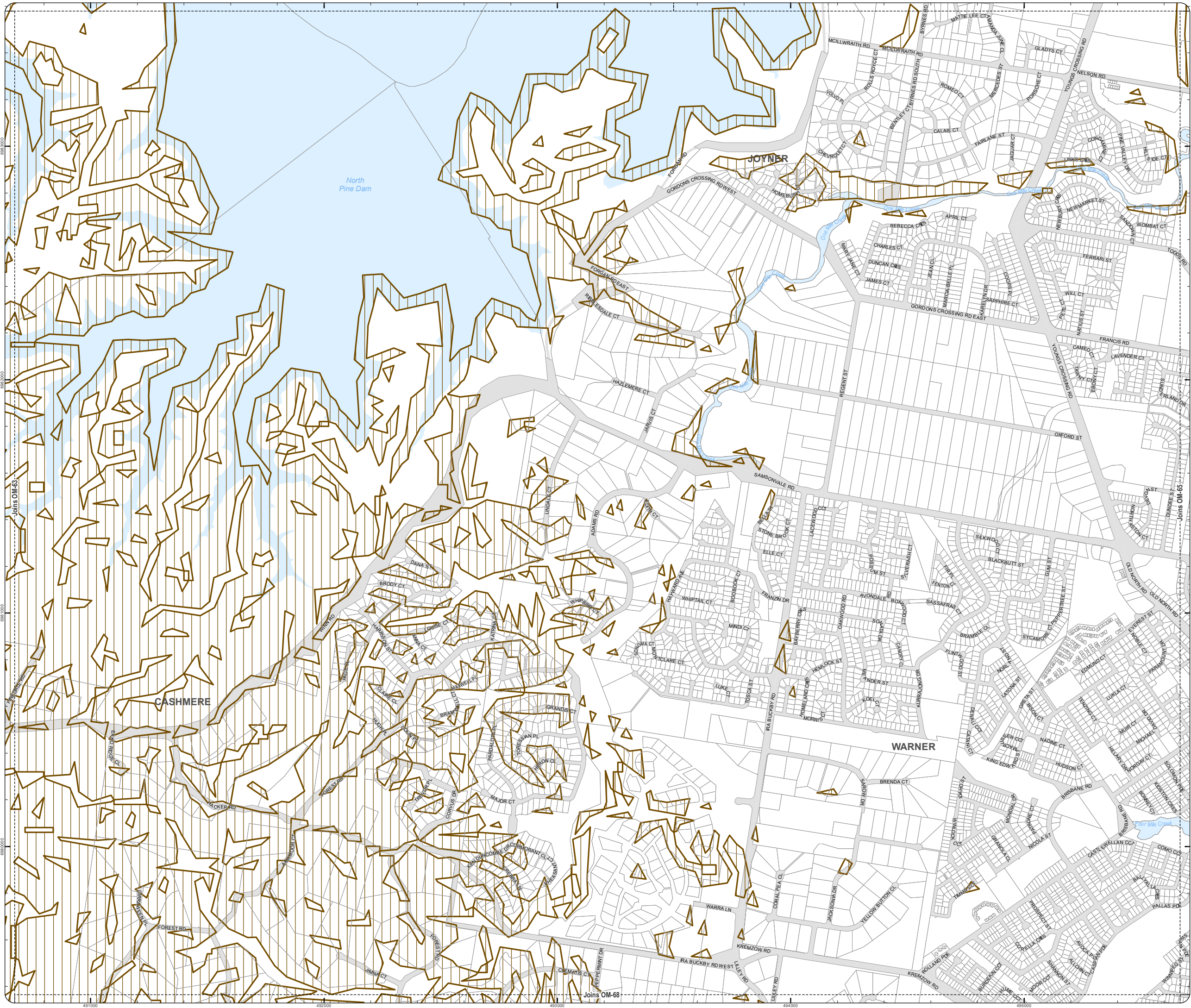
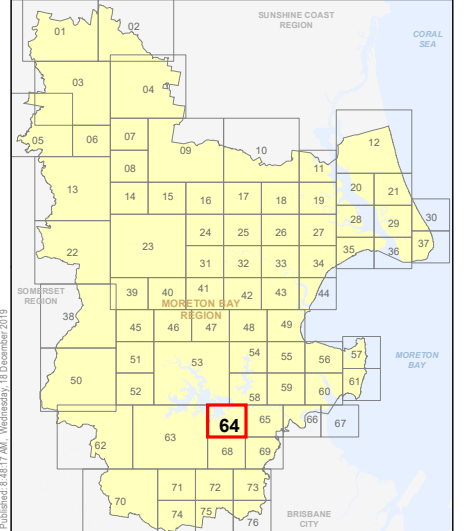
For further information regarding this overlay map, please refer to the Overlay information sheet on Council's website (www.moretonbay.qld.gov.au/mbrplanningscheme) or contact council on 3205 0555.




Effective 29 January 2020



DISCLAIMER: Some of the information shown in this document has been provided to Council from external third parties. Council makes no representation and gives no warranty about the accuracy, reliability, completeness or suitability for any particular purpose of the information. Persons should not rely on the information shown in this document to make any decision with financial or legal implications and should instead rely on their own enquiries. To the full extent that it is able to do so in law, Council disclaims all liability (including liability in negligence) for all costs, losses and damages (including indirect and consequential costs, losses and damages) caused by or arising from anyone using or relying on the information shown in this document for any purpose whatsoever.
© Copyright Moreton Bay Regional Council 2019

DCDB (Version April 2016) is reproduced with the permission of the State of Queensland



-  Property boundaries
-  Priority Development Area
-  Landslide hazard area (>15% Slope)

Please read the following notes about this map:

This overlay map only affects you if your property is identified in the Landslide hazard area, and you wish to develop (e.g. build or extend, change use, subdivide, clear native vegetation, fill or excavate).

Under State Government requirements, planning schemes must identify areas where landslide hazard planning controls apply. This overlay map shows the Landslide hazard area and comprises land with slopes greater than 15%.

Inclusion in this map does not necessarily mean there are associated requirements.

Refer to the relevant zone code, local plan code and/or development codes for requirements associated with this overlay map.

For further information regarding this overlay map, please refer to the Overlay information sheet on Council's website (www.moretonbay.qld.gov.au/mbrplanningscheme) or contact council on 3205 0555.

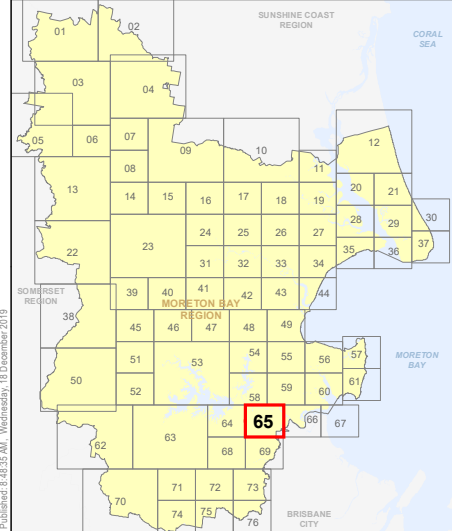
Effective 29 January 2020

0 200 400 600 Metres

SCALE (A3): 1:15,000
DCDB Version: April 2016
Projection: Map Grid of Australia, Zone 56
Horizontal Datum: Geocentric Datum of Australia 1994

DISCLAIMER: Some of the information shown in this document has been provided to Council from external third parties. Council makes no representation and gives no warranty about the accuracy, reliability, completeness or suitability for any particular purpose of the information. Persons should not rely on the information shown in this document to make any decision with financial or legal implications and should instead rely on their own enquiries. To the full extent that it is able to do so in law, Council disclaims all liability (including liability in negligence) for all costs, losses and damages (including indirect and consequential costs, losses and damages) caused by or arising from anyone using or relying on the information shown in this document for any purpose whatsoever. © Copyright Moreton Bay Regional Council 2019

DCDB (Version April 2016) is reproduced with the permission of the State of Queensland



OM-65 LSH
Overlay Map



The Mill at Moreton Bay PDA - Refer to Part 10.2

LAWNTON

BRAY PARK

STRATHPINE

Outside Moreton Bay Region Local Government Area

**PLANNING SCHEME
OVERLAY MAP - LANDSLIDE HAZARD**

- Property boundaries
- Landslide hazard area (>15% Slope)

Please read the following notes about this map:

This overlay map only affects you if your property is identified in the Landslide hazard area, and you wish to develop (e.g. build or extend, change use, subdivide, clear native vegetation, fill or excavate).

Under State Government requirements, planning schemes must identify areas where landslide hazard planning controls apply. This overlay map shows the Landslide hazard area and comprises land with slopes greater than 15%.

Inclusion in this map does not necessarily mean there are associated requirements.

Refer to the relevant zone code, local plan code and/or development codes for requirements associated with this overlay map.

For further information regarding this overlay map, please refer to the Overlay information sheet on Council's website (www.moretonbay.qld.gov.au/mbrplanningscheme) or contact council on 3205 0555.

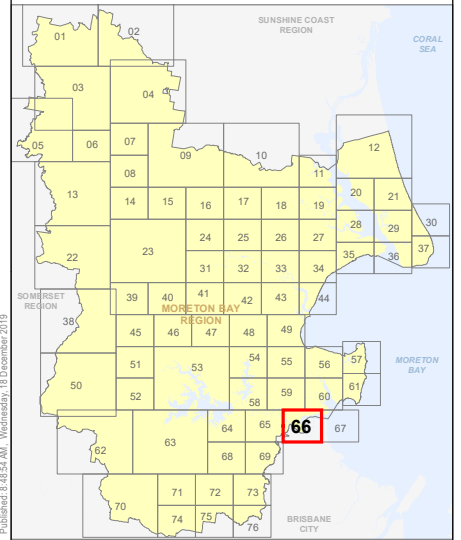
Effective 29 January 2020



SCALE (A3): 1:15,000
 DCDB Version: April 2016
 Projection: Map Grid of Australia, Zone 56
 Horizontal Datum: Geocentric Datum of Australia 1994

DISCLAIMER: Some of the information shown in this document has been provided to Council from external third parties. Council makes no representation and gives no warranty about the accuracy, reliability, completeness or suitability for any particular purpose of the information. Persons should not rely on the information shown in this document to make any decision with financial or legal implications and should instead rely on their own enquiries. To the full extent that it is able to do so in law, Council disclaims all liability (including liability in negligence) for all costs, losses and damages (including indirect and consequential costs, losses and damages) caused by or arising from anyone using or relying on the information shown in this document for any purpose whatsoever. © Copyright Moreton Bay Regional Council 2019

DCDB (Version April 2016) is reproduced with the permission of the State of Queensland





**OM-66 LSH
Overlay Map**



Z:\Map Data\GIS\Map Data\Planning\Division\01 Planning Schemes\Amendments\01_Proposed\Tabled\Amendment\102_Post\Consultation and Site Approval\Version 201902_MBR\OM-66_Landslide_Hazard.mxd

PLANNING SCHEME
OVERLAY MAP - LANDSLIDE HAZARD

-  Property boundaries
-  Landslide hazard area (>15% Slope)

Please read the following notes about this map:

This overlay map only affects you if your property is identified in the Landslide hazard area, and you wish to develop (e.g. build or extend, change use, subdivide, clear native vegetation, fill or excavate).

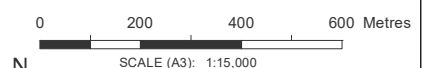
Under State Government requirements, planning schemes must identify areas where landslide hazard planning controls apply. This overlay map shows the Landslide hazard area and comprises land with slopes greater than 15%.

Inclusion in this map does not necessarily mean there are associated requirements.

Refer to the relevant zone code, local plan code and/or development codes for requirements associated with this overlay map.

For further information regarding this overlay map, please refer to the Overlay information sheet on Council's website (www.moretonbay.qld.gov.au/mbrplanningscheme) or contact council on 3205 0555.

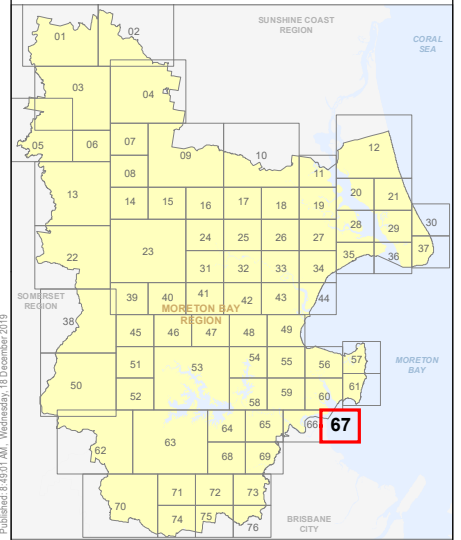
Effective 29 January 2020



DCDB Version: April 2016
Projection: Map Grid of Australia, Zone 56
Horizontal Datum: Geocentric Datum of Australia 1994

DISCLAIMER: Some of the information shown in this document has been provided to Council from external third parties. Council makes no representation and gives no warranty about the accuracy, reliability, completeness or suitability for any particular purpose of the information. Persons should not rely on the information shown in this document to make any decision with financial or legal implications and should instead rely on their own enquiries. To the full extent that it is able to do so in law, Council disclaims all liability (including liability in negligence) for all costs, losses and damages (including indirect and consequential costs, losses and damages) caused by or arising from anyone using or relying on the information shown in this document for any purpose whatsoever. © Copyright Moreton Bay Regional Council 2019

DCDB (Version April 2016) is reproduced with the permission of the State of Queensland





**OM-67 LSH
Overlay Map**



Z:\Map Data\GIS\Map Data\Planning\Division\01 Planning Schemes\Amendments\01 Proposed\Tabled\Amendment 102 Post Consultation and Site Approval\Version 201902_Moreton Bay Regional Council_Landslide_Hazard.mxd

PLANNING SCHEME
OVERLAY MAP - LANDSLIDE HAZARD

-  Property boundaries
-  Landslide hazard area (>15% Slope)

Please read the following notes about this map:

This overlay map only affects you if your property is identified in the Landslide hazard area, and you wish to develop (e.g. build or extend, change use, subdivide, clear native vegetation, fill or excavate).

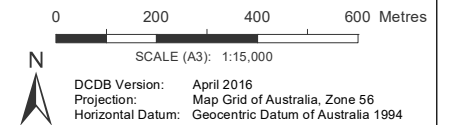
Under State Government requirements, planning schemes must identify areas where landslide hazard planning controls apply. This overlay map shows the Landslide hazard area and comprises land with slopes greater than 15%.

Inclusion in this map does not necessarily mean there are associated requirements.

Refer to the relevant zone code, local plan code and/or development codes for requirements associated with this overlay map.

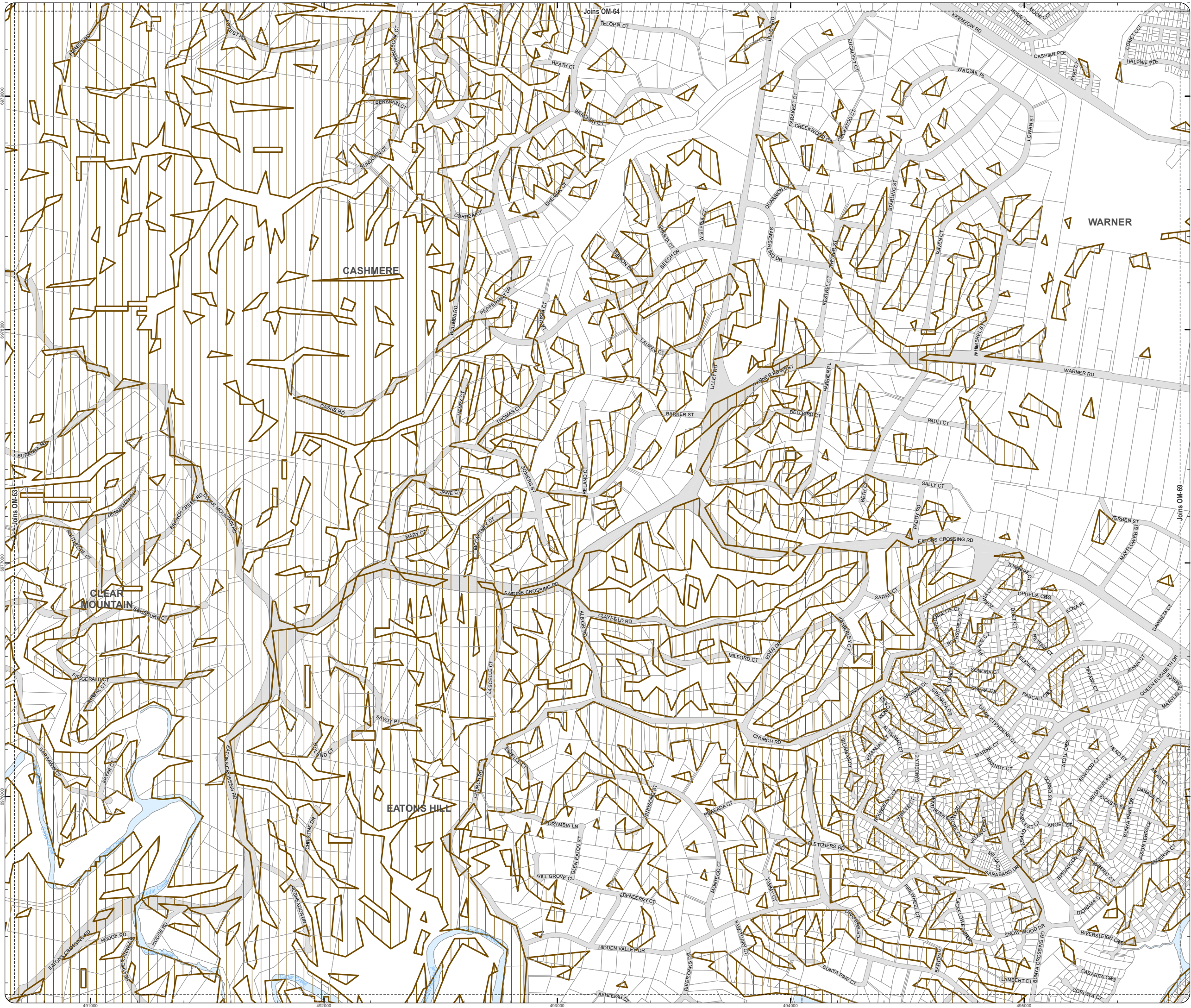
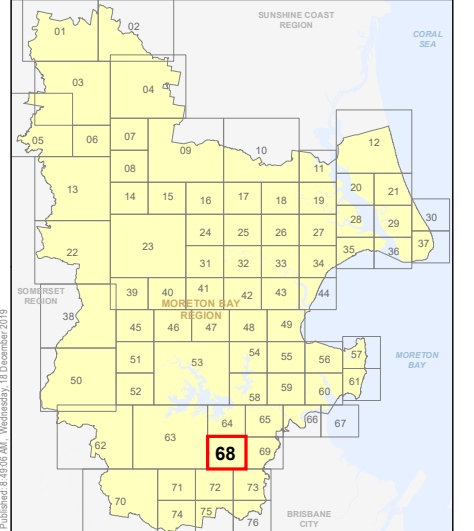
For further information regarding this overlay map, please refer to the Overlay information sheet on Council's website (www.moretonbay.qld.gov.au/mbrplanningscheme) or contact council on 3205 0555.

Effective 29 January 2020





DISCLAIMER: Some of the information shown in this document has been provided to Council from external third parties. Council makes no representation and gives no warranty about the accuracy, reliability, completeness or suitability for any particular purpose of the information. Persons should not rely on the information shown in this document to make any decision with financial or legal implications and should instead rely on their own enquiries. To the full extent that it is able to do so in law, Council disclaims all liability (including liability in negligence) for all costs, losses and damages (including indirect and consequential costs, losses and damages) caused by or arising from anyone using or relying on the information shown in this document for any purpose whatsoever. © Copyright Moreton Bay Regional Council 2019

DCDB (Version April 2016) is reproduced with the permission of the State of Queensland



**PLANNING SCHEME
OVERLAY MAP - LANDSLIDE HAZARD**

-  Property boundaries
-  Landslide hazard area (>15% Slope)

Please read the following notes about this map:

This overlay map only affects you if your property is identified in the Landslide hazard area, and you wish to develop (e.g. build or extend, change use, subdivide, clear native vegetation, fill or excavate).

Under State Government requirements, planning schemes must identify areas where landslide hazard planning controls apply. This overlay map shows the Landslide hazard area and comprises land with slopes greater than 15%.

Inclusion in this map does not necessarily mean there are associated requirements.

Refer to the relevant zone code, local plan code and/or development codes for requirements associated with this overlay map.

For further information regarding this overlay map, please refer to the Overlay information sheet on Council's website (www.moretonbay.qld.gov.au/mbrplanningscheme) or contact council on 3205 0555.

Effective 29 January 2020

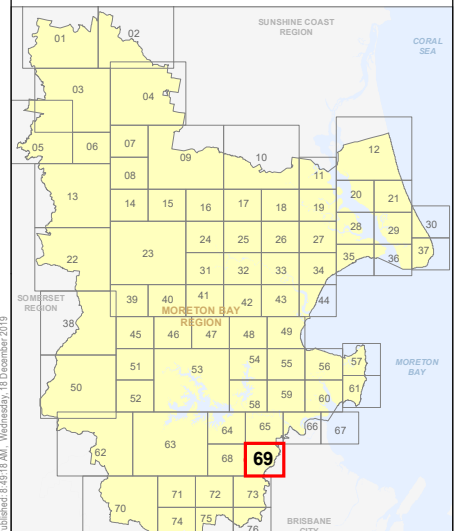
0 200 400 600 Metres

SCALE (A3): 1:15,000

DCDB Version: April 2016
Projection: Map Grid of Australia, Zone 56
Horizontal Datum: Geocentric Datum of Australia 1994

DISCLAIMER: Some of the information shown in this document has been provided to Council from external third parties. Council makes no representation and gives no warranty about the accuracy, reliability, completeness or suitability for any particular purpose of the information. Persons should not rely on the information shown in this document to make any decision with financial or legal implications and should instead rely on their own enquiries. To the full extent that it is able to do so in law, Council disclaims all liability (including liability in negligence) for all costs, losses and damages (including indirect and consequential costs, losses and damages) caused by or arising from anyone using or relying on the information shown in this document for any purpose whatsoever. © Copyright Moreton Bay Regional Council 2019

DCDB (Version April 2016) is reproduced with the permission of the State of Queensland





**OM-69 LSH
Overlay Map**



Outside Moreton
Bay Region Local
Government Area

PLANNING SCHEME
OVERLAY MAP - LANDSLIDE HAZARD

-  Property boundaries
-  Landslide hazard area (>15% Slope)

Please read the following notes about this map:

This overlay map only affects you if your property is identified in the Landslide hazard area, and you wish to develop (e.g. build or extend, change use, subdivide, clear native vegetation, fill or excavate).

Under State Government requirements, planning schemes must identify areas where landslide hazard planning controls apply. This overlay map shows the Landslide hazard area and comprises land with slopes greater than 15%.

Inclusion in this map does not necessarily mean there are associated requirements.

Refer to the relevant zone code, local plan code and/or development codes for requirements associated with this overlay map.

For further information regarding this overlay map, please refer to the Overlay information sheet on Council's website (www.moretonbay.qld.gov.au/mbrplanningscheme) or contact council on 3205 0555.

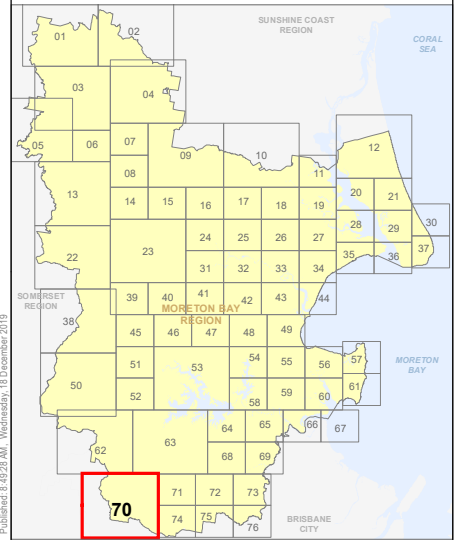
Effective 29 January 2020



DCDB Version: April 2016
Projection: Map Grid of Australia, Zone 56
Horizontal Datum: Geocentric Datum of Australia 1994

DISCLAIMER: Some of the information shown in this document has been provided to Council from external third parties. Council makes no representation and gives no warranty about the accuracy, reliability, completeness or suitability for any particular purpose of the information. Persons should not rely on the information shown in this document to make any decision with financial or legal implications and should instead rely on their own enquiries. To the full extent that it is able to do so in law, Council disclaims all liability (including liability in negligence) for all costs, losses and damages (including indirect and consequential costs, losses and damages) caused by or arising from anyone using or relying on the information shown in this document for any purpose whatsoever. © Copyright Moreton Bay Regional Council 2019

DCDB (Version April 2016) is reproduced with the permission of the State of Queensland





OM-70 LSH
Overlay Map



Z:\Map Data\GIS\Map\Planning\Scheme\Amendments\01_Proposed\Titled\Amendment 102_Post Consultation and Site Approval\Version 201902_MBR\COM_Landslide_Hazard.mxd

PLANNING SCHEME
OVERLAY MAP - LANDSLIDE HAZARD

-  Property boundaries
-  Landslide hazard area (>15% Slope)

Please read the following notes about this map:

This overlay map only affects you if your property is identified in the Landslide hazard area, and you wish to develop (e.g. build or extend, change use, subdivide, clear native vegetation, fill or excavate).

Under State Government requirements, planning schemes must identify areas where landslide hazard planning controls apply. This overlay map shows the Landslide hazard area and comprises land with slopes greater than 15%.

Inclusion in this map does not necessarily mean there are associated requirements.

Refer to the relevant zone code, local plan code and/or development codes for requirements associated with this overlay map.

For further information regarding this overlay map, please refer to the Overlay information sheet on Council's website (www.moretonbay.qld.gov.au/mbrplanningscheme) or contact council on 3205 0555.

Effective 29 January 2020

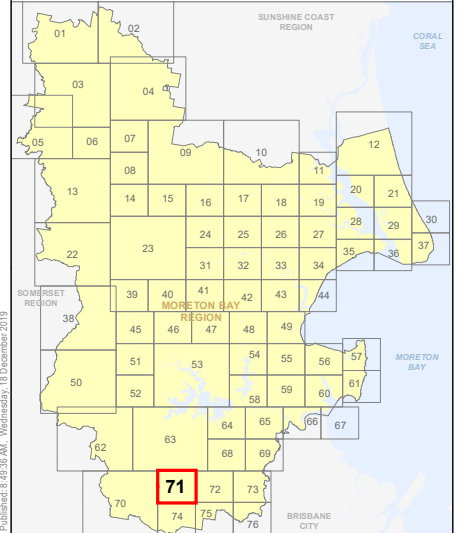
0 200 400 600 Metres

SCALE (A3): 1:15,000

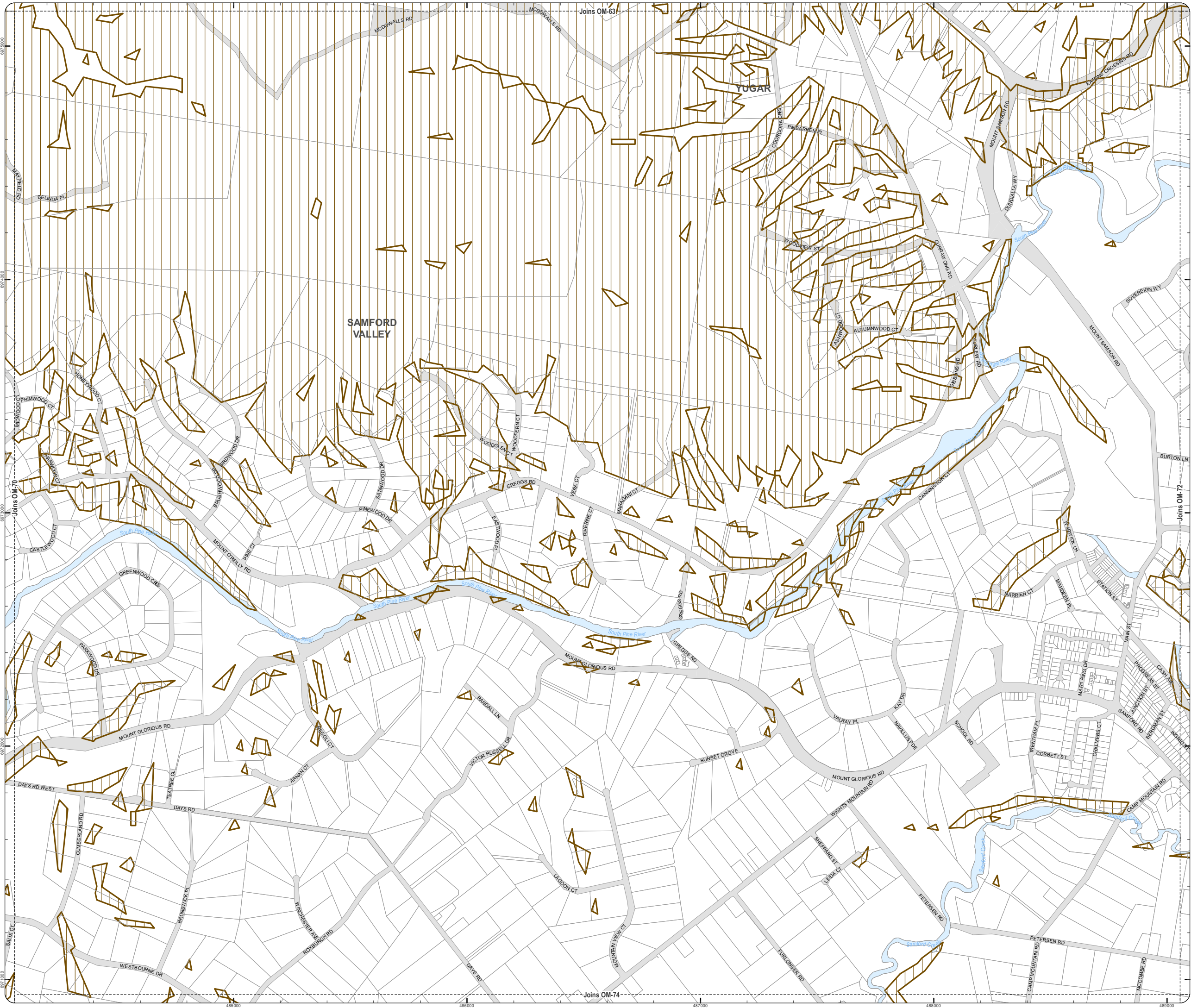
DCDB Version: April 2016
Projection: Map Grid of Australia, Zone 56
Horizontal Datum: Geocentric Datum of Australia 1994

DISCLAIMER: Some of the information shown in this document has been provided to Council from external third parties. Council makes no representation and gives no warranty about the accuracy, reliability, completeness or suitability for any particular purpose of the information. Persons should not rely on the information shown in this document to make any decision with financial or legal implications and should instead rely on their own enquiries. To the full extent that it is able to do so in law, Council disclaims all liability (including liability in negligence) for all costs, losses and damages (including indirect and consequential costs, losses and damages) caused by or arising from anyone using or relying on the information shown in this document for any purpose whatsoever. © Copyright Moreton Bay Regional Council 2019



DCDB (Version April 2016) is reproduced with the permission of the State of Queensland



OM-71 LSH
Overlay Map



PLANNING SCHEME
OVERLAY MAP - LANDSLIDE HAZARD

-  Property boundaries
-  Landslide hazard area (>15% Slope)

Please read the following notes about this map:

This overlay map only affects you if your property is identified in the Landslide hazard area, and you wish to develop (e.g. build or extend, change use, subdivide, clear native vegetation, fill or excavate).

Under State Government requirements, planning schemes must identify areas where landslide hazard planning controls apply. This overlay map shows the Landslide hazard area and comprises land with slopes greater than 15%.

Inclusion in this map does not necessarily mean there are associated requirements.

Refer to the relevant zone code, local plan code and/or development codes for requirements associated with this overlay map.

For further information regarding this overlay map, please refer to the Overlay information sheet on Council's website (www.moretonbay.qld.gov.au/mbrplanningscheme) or contact council on 3205 0555.

Effective 29 January 2020

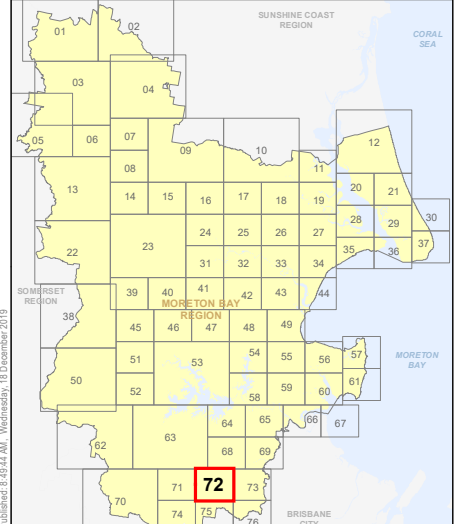
0 200 400 600 Metres

SCALE (A3): 1:15,000


DCDB Version: April 2016
Projection: Map Grid of Australia, Zone 56
Horizontal Datum: Geocentric Datum of Australia 1994

DISCLAIMER: Some of the information shown in this document has been provided to Council from external third parties. Council makes no representation and gives no warranty about the accuracy, reliability, completeness or suitability for any particular purpose of the information. Persons should not rely on the information shown in this document to make any decision with financial or legal implications and should instead rely on their own enquiries. To the full extent that it is able to do so in law, Council disclaims all liability (including liability in negligence) for all costs, losses and damages (including indirect and consequential costs, losses and damages) caused by or arising from anyone using or relying on the information shown in this document for any purpose whatsoever. © Copyright Moreton Bay Regional Council 2019



DCDB (Version April 2016) is reproduced with the permission of the State of Queensland



OM-72 LSH
Overlay Map



PLANNING SCHEME
OVERLAY MAP - LANDSLIDE HAZARD

-  Property boundaries
-  Landslide hazard area (>15% Slope)

Please read the following notes about this map:

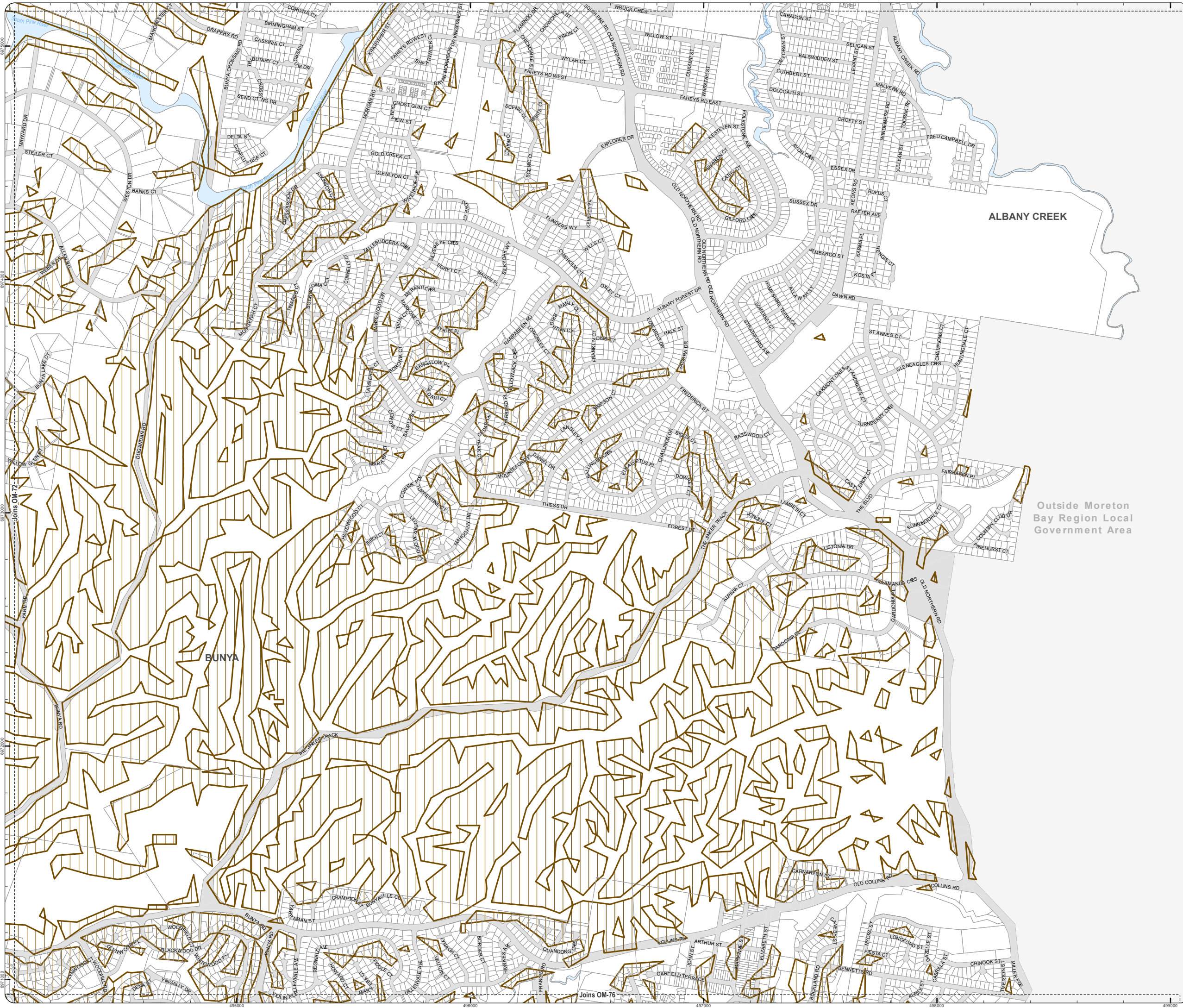
This overlay map only affects you if your property is identified in the Landslide hazard area, and you wish to develop (e.g. build or extend, change use, subdivide, clear native vegetation, fill or excavate).

Under State Government requirements, planning schemes must identify areas where landslide hazard planning controls apply. This overlay map shows the Landslide hazard area and comprises land with slopes greater than 15%.

Inclusion in this map does not necessarily mean there are associated requirements.

Refer to the relevant zone code, local plan code and/or development codes for requirements associated with this overlay map.

For further information regarding this overlay map, please refer to the Overlay information sheet on Council's website (www.moretonbay.qld.gov.au/mbrplanningscheme) or contact council on 3205 0555.



ALBANY CREEK

Outside Moreton Bay Region Local Government Area

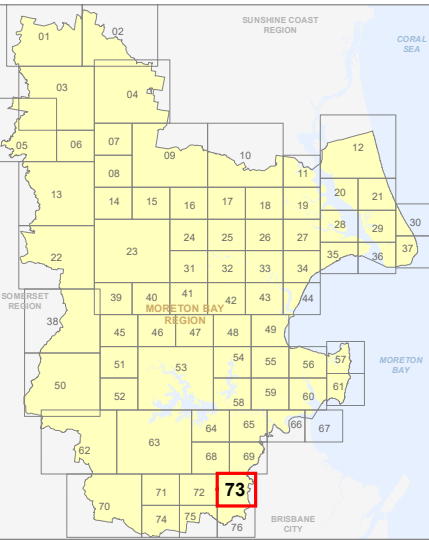
Effective 29 January 2020



SCALE (A3): 1:15,000
DCDB Version: April 2016
Projection: Map Grid of Australia, Zone 56
Horizontal Datum: Geocentric Datum of Australia 1994



DISCLAIMER: Some of the information shown in this document has been provided to Council from external third parties. Council makes no representation and gives no warranty about the accuracy, reliability, completeness or suitability for any particular purpose of the information. Persons should not rely on the information shown in this document to make any decision with financial or legal implications and should instead rely on their own enquiries. To the full extent that it is able to do so in law, Council disclaims all liability (including liability in negligence) for all costs, losses and damages (including indirect and consequential costs, losses and damages) caused by or arising from anyone using or relying on the information shown in this document for any purpose whatsoever. © Copyright Moreton Bay Regional Council 2019

DCDB (Version April 2016) is reproduced with the permission of the State of Queensland



OM-73 LSH
Overlay Map

PLANNING SCHEME
OVERLAY MAP - LANDSLIDE HAZARD

-  Property boundaries
-  Landslide hazard area (>15% Slope)

Please read the following notes about this map:

This overlay map only affects you if your property is identified in the Landslide hazard area, and you wish to develop (e.g. build or extend, change use, subdivide, clear native vegetation, fill or excavate).

Under State Government requirements, planning schemes must identify areas where landslide hazard planning controls apply. This overlay map shows the Landslide hazard area and comprises land with slopes greater than 15%.

Inclusion in this map does not necessarily mean there are associated requirements.

Refer to the relevant zone code, local plan code and/or development codes for requirements associated with this overlay map.

For further information regarding this overlay map, please refer to the Overlay information sheet on Council's website (www.moretonbay.qld.gov.au/mbrplanningscheme) or contact council on 3205 0555.

Effective 29 January 2020

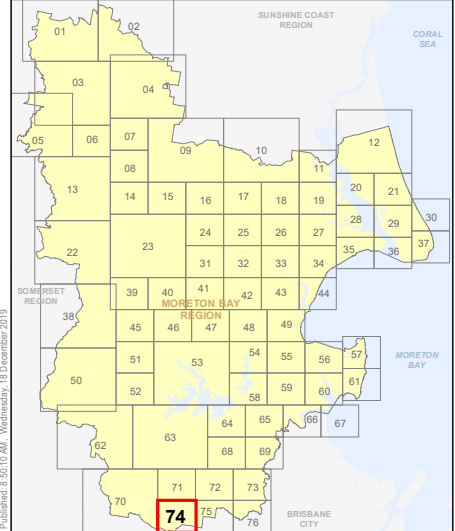
0 200 400 600 Metres

SCALE (A3): 1:15,000

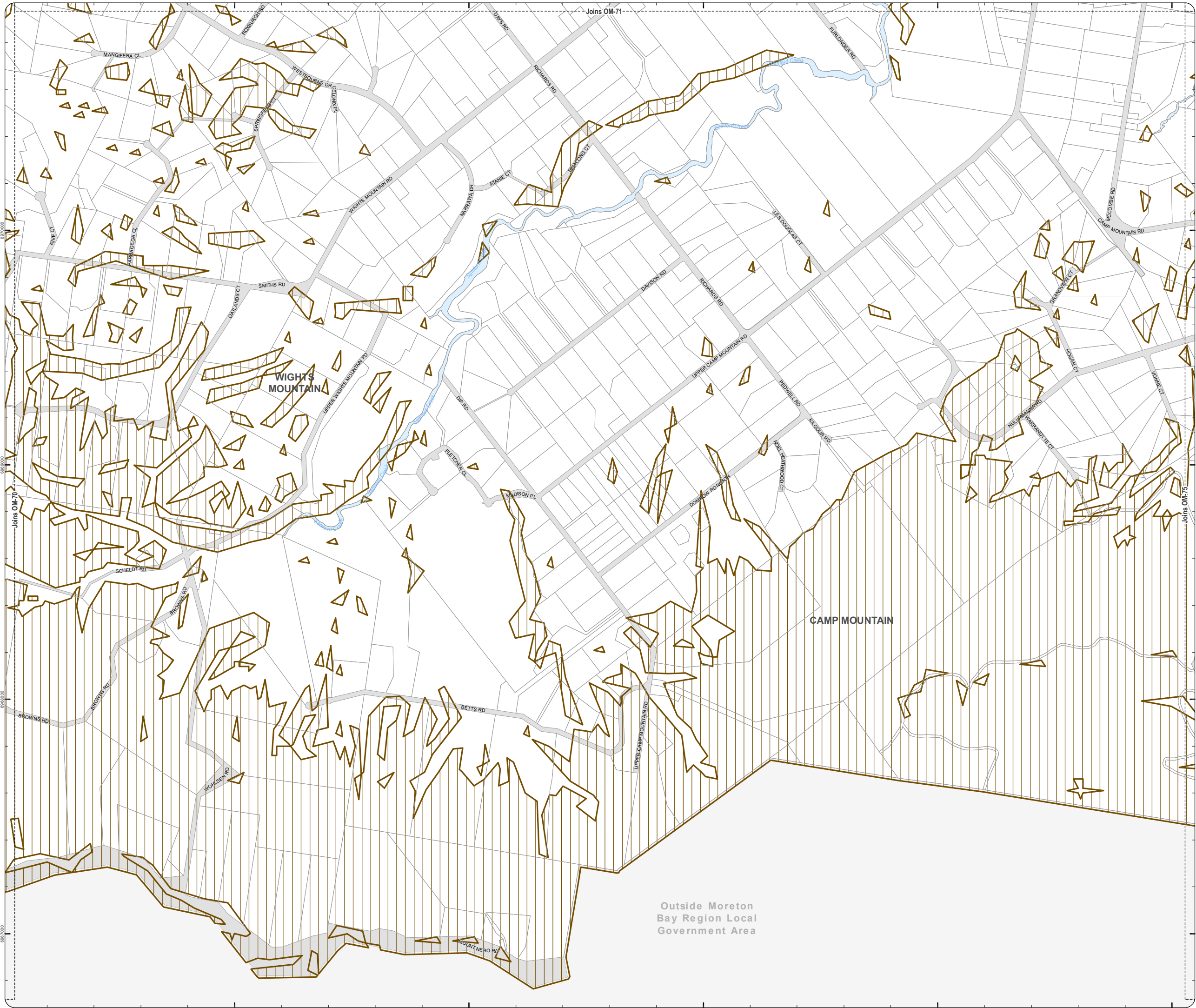
DCDB Version: April 2016
Projection: Map Grid of Australia, Zone 56
Horizontal Datum: Geocentric Datum of Australia 1994

DISCLAIMER: Some of the information shown in this document has been provided to Council from external third parties. Council makes no representation and gives no warranty about the accuracy, reliability, completeness or suitability for any particular purpose of the information. Persons should not rely on the information shown in this document to make any decision with financial or legal implications and should instead rely on their own enquiries. To the full extent that it is able to do so in law, Council disclaims all liability (including liability in negligence) for all costs, losses and damages (including indirect and consequential costs, losses and damages) caused by or arising from anyone using or relying on the information shown in this document for any purpose whatsoever. © Copyright Moreton Bay Regional Council 2019



DCDB (Version April 2016) is reproduced with the permission of the State of Queensland



OM-74 LSH
Overlay Map



PLANNING SCHEME
OVERLAY MAP - LANDSLIDE HAZARD

-  Property boundaries
-  Landslide hazard area (>15% Slope)

Please read the following notes about this map:

This overlay map only affects you if your property is identified in the Landslide hazard area, and you wish to develop (e.g. build or extend, change use, subdivide, clear native vegetation, fill or excavate).

Under State Government requirements, planning schemes must identify areas where landslide hazard planning controls apply. This overlay map shows the Landslide hazard area and comprises land with slopes greater than 15%.

Inclusion in this map does not necessarily mean there are associated requirements.

Refer to the relevant zone code, local plan code and/or development codes for requirements associated with this overlay map.

For further information regarding this overlay map, please refer to the Overlay information sheet on Council's website (www.moretonbay.qld.gov.au/mbrplanningscheme) or contact council on 3205 0555.

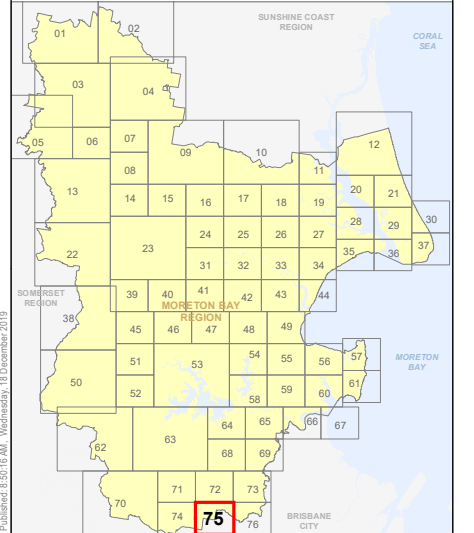
Effective 29 January 2020

0 200 400 600 Metres

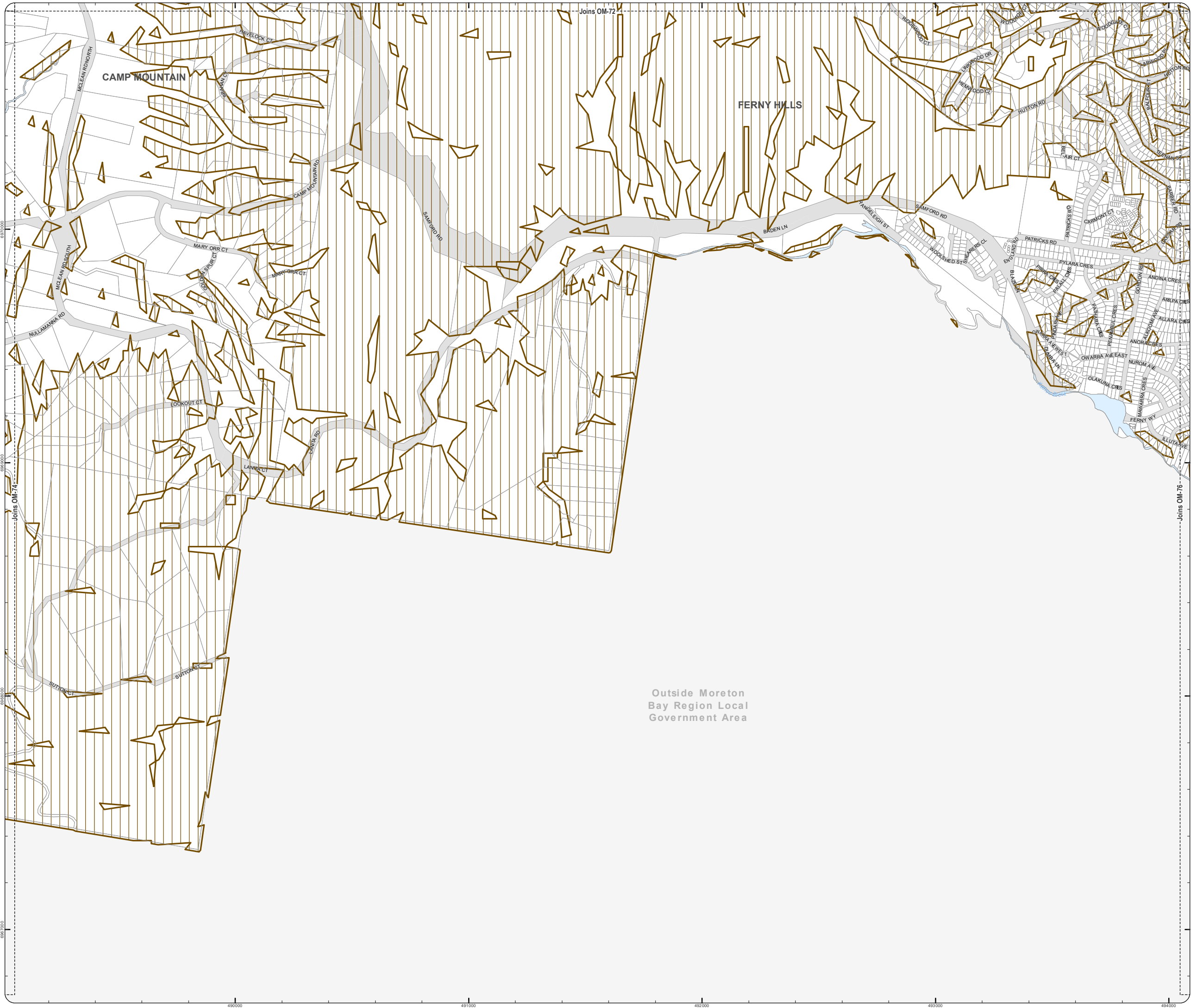
SCALE (A3): 1:15,000
DCDB Version: April 2016
Projection: Map Grid of Australia, Zone 56
Horizontal Datum: Geocentric Datum of Australia 1994

DISCLAIMER: Some of the information shown in this document has been provided to Council from external third parties. Council makes no representation and gives no warranty about the accuracy, reliability, completeness or suitability for any particular purpose of the information. Persons should not rely on the information shown in this document to make any decision with financial or legal implications and should instead rely on their own enquiries. To the full extent that it is able to do so in law, Council disclaims all liability (including liability in negligence) for all costs, losses and damages (including indirect and consequential costs, losses and damages) caused by or arising from anyone using or relying on the information shown in this document for any purpose whatsoever. © Copyright Moreton Bay Regional Council 2019

DCDB (Version April 2016) is reproduced with the permission of the State of Queensland





OM-75 LSH
Overlay Map



Outside Moreton
Bay Region Local
Government Area

PLANNING SCHEME
OVERLAY MAP - LANDSLIDE HAZARD

-  Property boundaries
-  Landslide hazard area (>15% Slope)

Please read the following notes about this map:

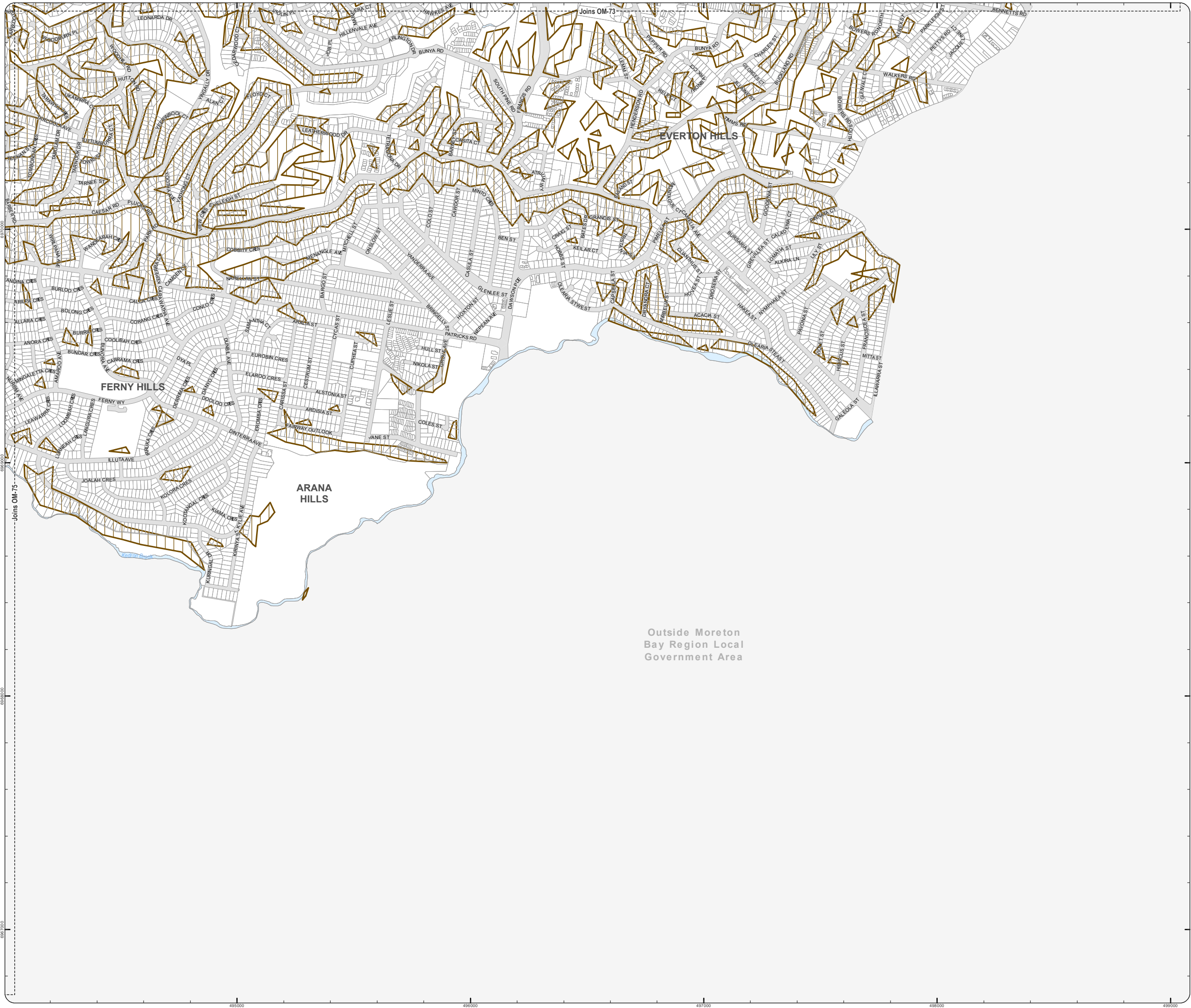
This overlay map only affects you if your property is identified in the Landslide hazard area, and you wish to develop (e.g. build or extend, change use, subdivide, clear native vegetation, fill or excavate).

Under State Government requirements, planning schemes must identify areas where landslide hazard planning controls apply. This overlay map shows the Landslide hazard area and comprises land with slopes greater than 15%.

Inclusion in this map does not necessarily mean there are associated requirements.

Refer to the relevant zone code, local plan code and/or development codes for requirements associated with this overlay map.

For further information regarding this overlay map, please refer to the Overlay information sheet on Council's website (www.moretonbay.qld.gov.au/mbrplanningscheme) or contact council on 3205 0555.



Outside Moreton Bay Region Local Government Area

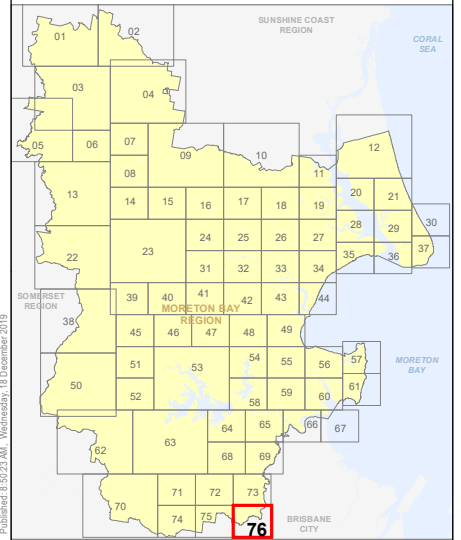
Effective 29 January 2020



DCDB Version: April 2016
Projection: Map Grid of Australia, Zone 56
Horizontal Datum: Geocentric Datum of Australia 1994

DISCLAIMER: Some of the information shown in this document has been provided to Council from external third parties. Council makes no representation and gives no warranty about the accuracy, reliability, completeness or suitability for any particular purpose of the information. Persons should not rely on the information shown in this document to make any decision with financial or legal implications and should instead rely on their own enquiries. To the full extent that it is able to do so in law, Council disclaims all liability (including liability in negligence) for all costs, losses and damages (including indirect and consequential costs, losses and damages) caused by or arising from anyone using or relying on the information shown in this document for any purpose whatsoever. © Copyright Moreton Bay Regional Council 2019

DCDB (Version April 2016) is reproduced with the permission of the State of Queensland



OM-76 LSH
Overlay Map