

PLANNING SCHEME
ZONING MAP

- Local plan boundary
- Local plan precincts
- Zone precincts
- Property boundaries

Zones

- General residential
- Centre
- Recreation and open space
- Environmental management and conservation
- Industry
- Community facilities
- Emerging community
- Extractive industry
- Limited development
- Rural
- Rural residential
- Township

Precinct Abbreviations

CFC - Cedarton Foresters Cooperative and Mt Nebo plant nursery
Cc - Coastal communities
Dc - District centre
Gi - General industry
Int - Interim
Lc - Local centre
Li - Light industry
Mar - Marine industry
Mib - Mixed industry and business
Ng - Next generation neighbourhood
Ri - Restricted industry
Spc - Specialised centre
Spt - Sport and recreation
Sub - Suburban neighbourhood
Tc - Township centre
Ti - Township industry
Tcv - Township convenience
Tr - Township residential
Trans - Transition
Urb - Urban neighbourhood
Util - Utilities

Effective from 20 June 2016

0 400 800 1,200 Metres

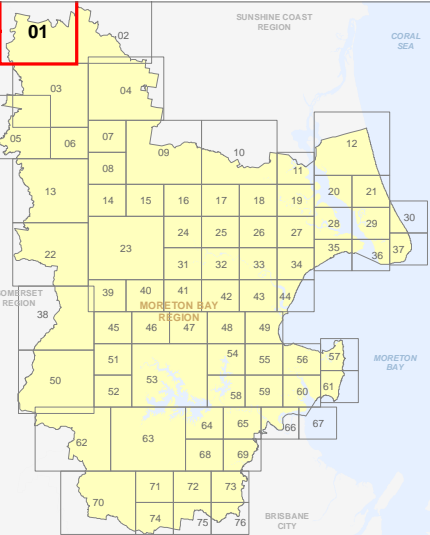


SCALE (A3): 1:30,000

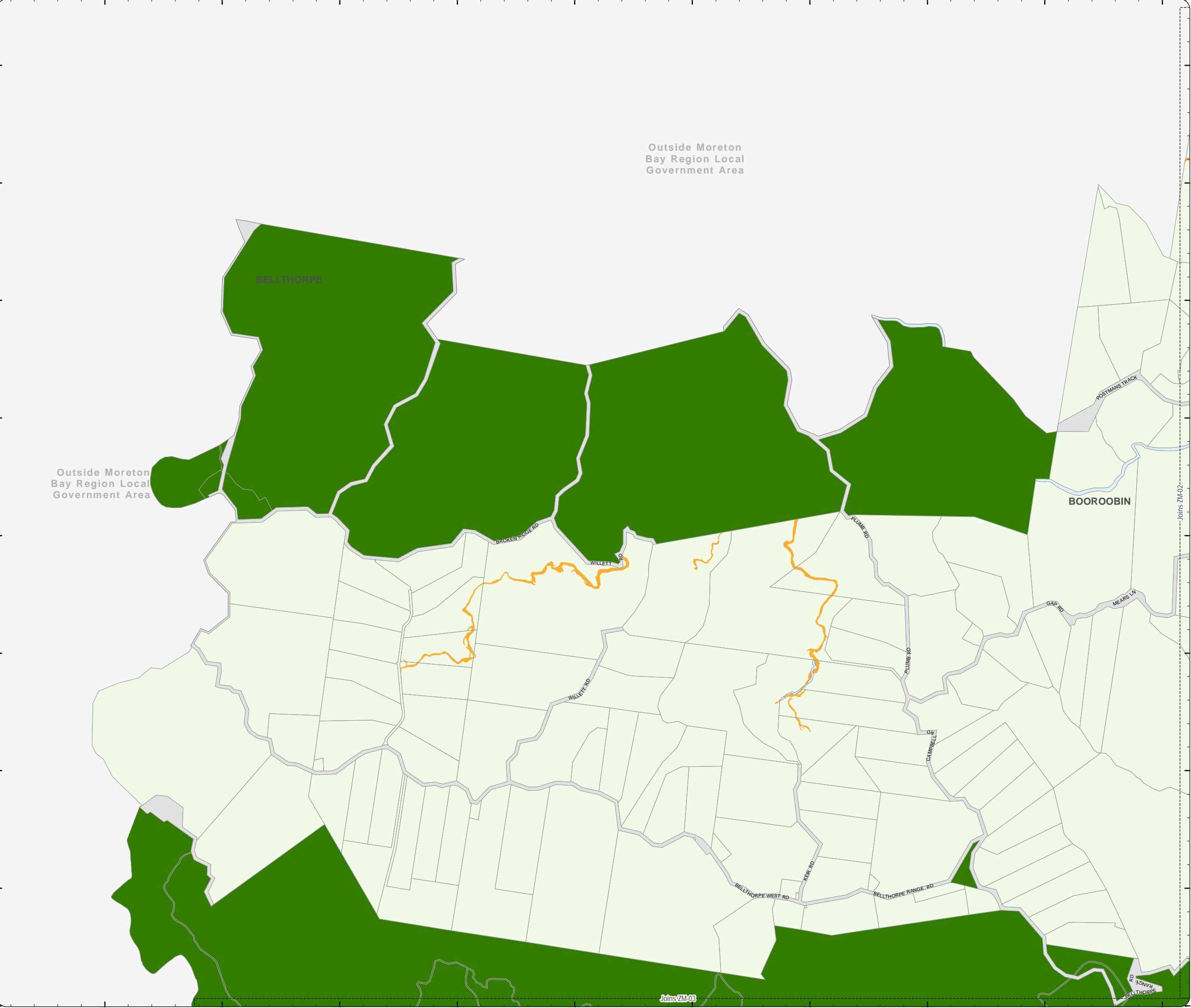
DCDB Version: April 2016
Projection: Map Grid of Australia, Zone 56
Horizontal Datum: Geocentric Datum of Australia 1994

DISCLAIMER: Some of the information shown in this document has been provided to Council from external third parties. Council makes no representation and gives no warranty about the accuracy, reliability, completeness or suitability for any particular purpose of the information. Persons should not rely on the information shown in this document to make any decision with financial or legal implications and should instead rely on their own enquiries. To the full extent that it is able to do so in law, Council disclaims all liability (including liability in negligence) for all costs, losses and damages (including indirect and consequential costs, losses and damages) caused by or arising from anyone using or relying on the information shown in this document for any purpose whatsoever. © Copyright Moreton Bay Regional Council 2016

DCDB (Version Apr 2016) is reproduced with the permission of the State of Queensland



ZM-01
Zoning Map



PLANNING SCHEME
ZONING MAP

- Local plan boundary
Local plan precincts
Zone precincts
Property boundaries
- Zones
- General residential
 - Centre
 - Recreation and open space
 - Environmental management and conservation
 - Industry
 - Community facilities
 - Emerging community
 - Extractive industry
 - Limited development
 - Rural
 - Rural residential
 - Township

- Precinct Abbreviations
- CFC - Cedarton Foresters Cooperative and Mt Nebo plant nursery
Cc - Coastal communities
Dc - District centre
Gi - General industry
Int - Interim
Lc - Local centre
Li - Light industry
Mar - Marine industry
Mib - Mixed industry and business
Ng - Next generation neighbourhood
Ri - Restricted industry
Spc - Specialised centre
Spt - Sport and recreation
Sub - Suburban neighbourhood
Tc - Township centre
Ti - Township industry
Tcv - Township convenience
Tr - Township residential
Trans - Transition
Urb - Urban neighbourhood
Util - Utilities

Effective from 20 June 2016

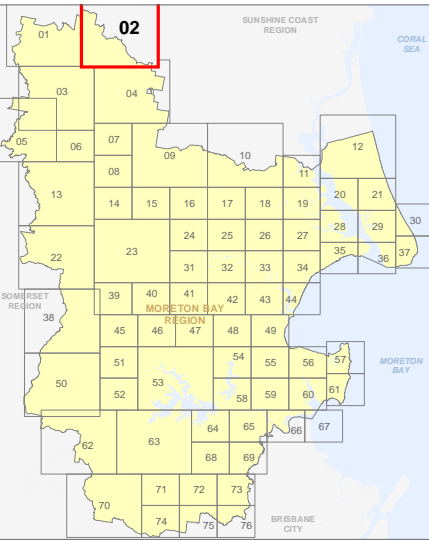
0 400 800 1,200 Metres

SCALE (A3): 1:30,000

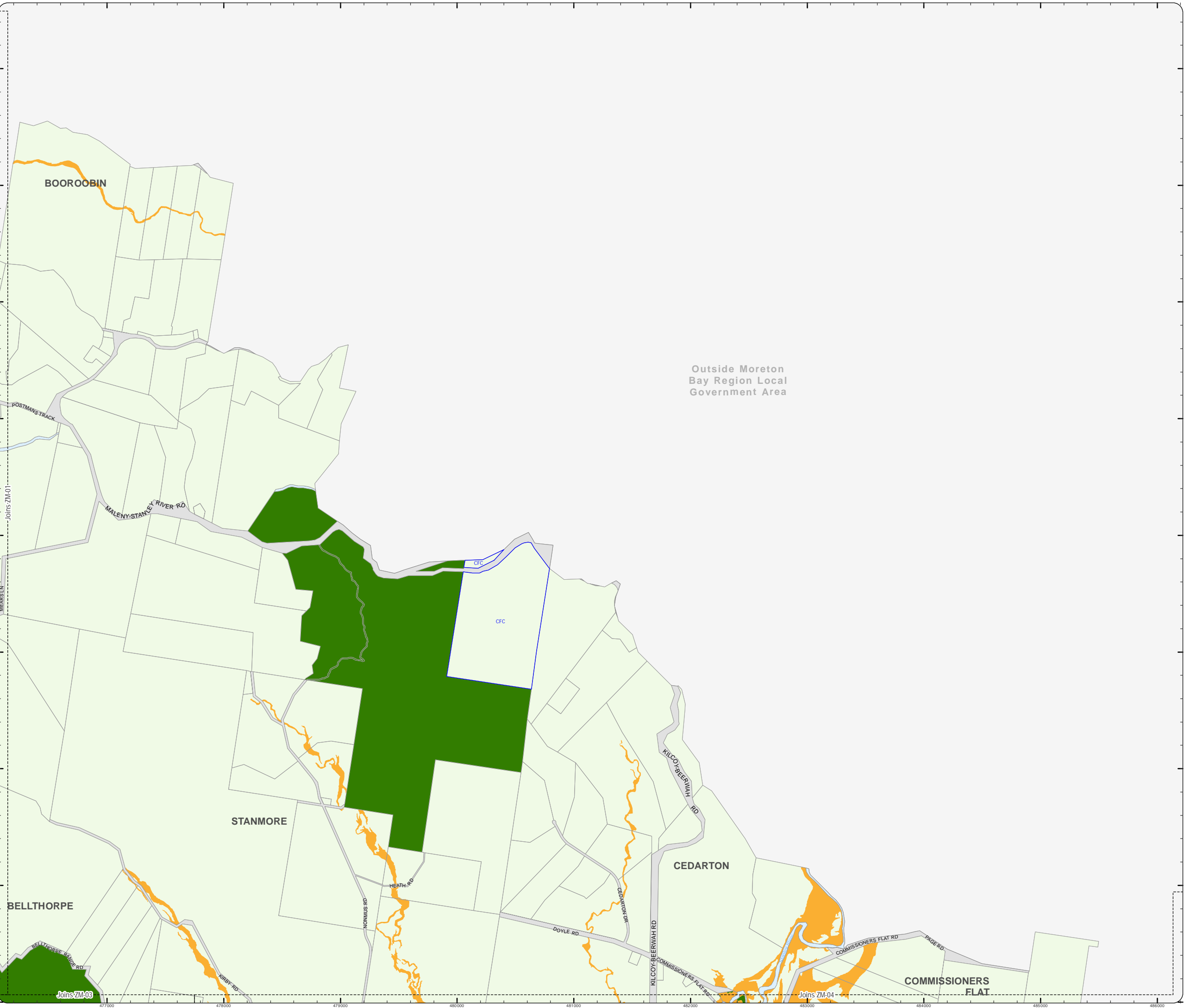
DCDB Version: April 2016
Projection: Map Grid of Australia, Zone 56
Horizontal Datum: Geocentric Datum of Australia 1994

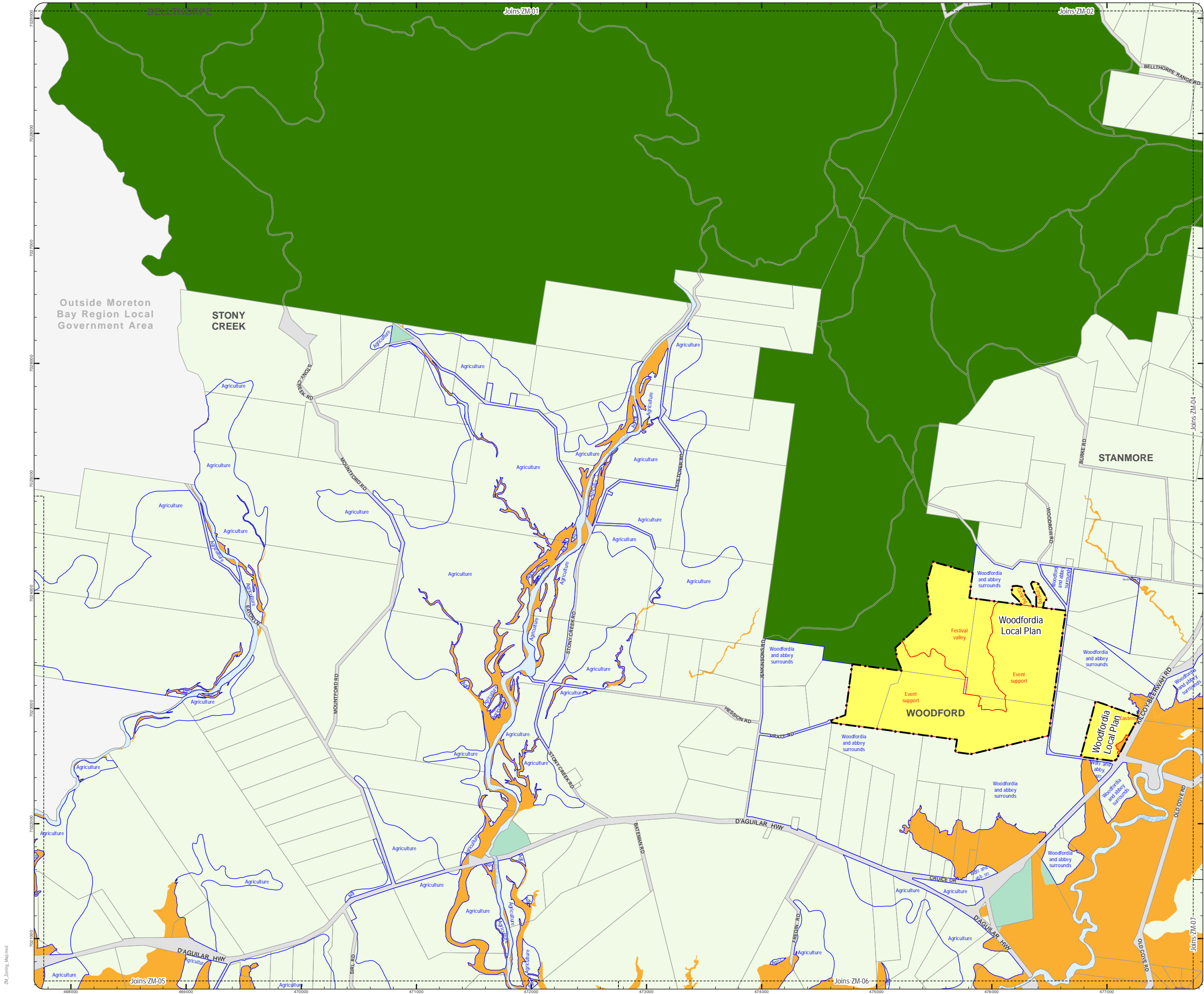
DISCLAIMER: Some of the information shown in this document has been provided to Council from external third parties. Council makes no representation and gives no warranty about the accuracy, reliability, completeness or suitability for any particular purpose of the information. Persons should not rely on the information shown in this document to make any decision with financial or legal implications and should instead rely on their own enquiries. To the full extent that it is able to do so in law, Council disclaims all liability (including liability in negligence) for all costs, losses and damages (including indirect and consequential costs, losses and damages) caused by or arising from anyone using or relying on the information shown in this document for any purpose whatsoever. © Copyright Moreton Bay Regional Council 2016

DCDB (Version Apr 2016) is reproduced with the permission of the State of Queensland



ZM-02
Zoning Map





**PLANNING SCHEME
ZONING MAP**

- Local plan boundary
- Local plan precincts
- Zone precincts
- Property boundaries

- Zones**
- General residential
 - Centre
 - Recreation and open space
 - Environmental management and conservation
 - Industry
 - Community facilities
 - Emerging community
 - Extractive industry
 - Limited development
 - Rural
 - Rural residential
 - Township

Precinct Abbreviations

- CFC - Cedarton Foresters Cooperative and Mt Nebo plant nursery
- Cc - Coastal communities
- Dc - District centre
- Gi - General industry
- Int - Interim
- Lc - Local centre
- Li - Light industry
- Mar - Marine industry
- Mib - Mixed industry and business
- Ng - Next generation neighbourhood
- Ri - Restricted industry
- Spc - Specialised centre
- Spt - Sport and recreation
- Sub - Suburban neighbourhood
- Tc - Township centre
- Ti - Township industry
- Tcv - Township convenience
- Tr - Township residential
- Trans - Transition
- Urb - Urban neighbourhood
- Util - Utilities

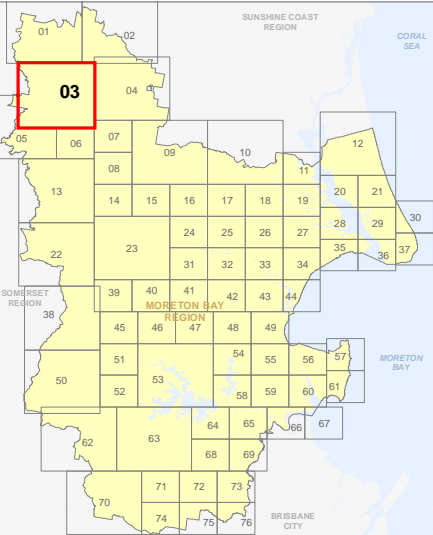
Effective from 20 June 2016

0 400 800 1,200 Metres

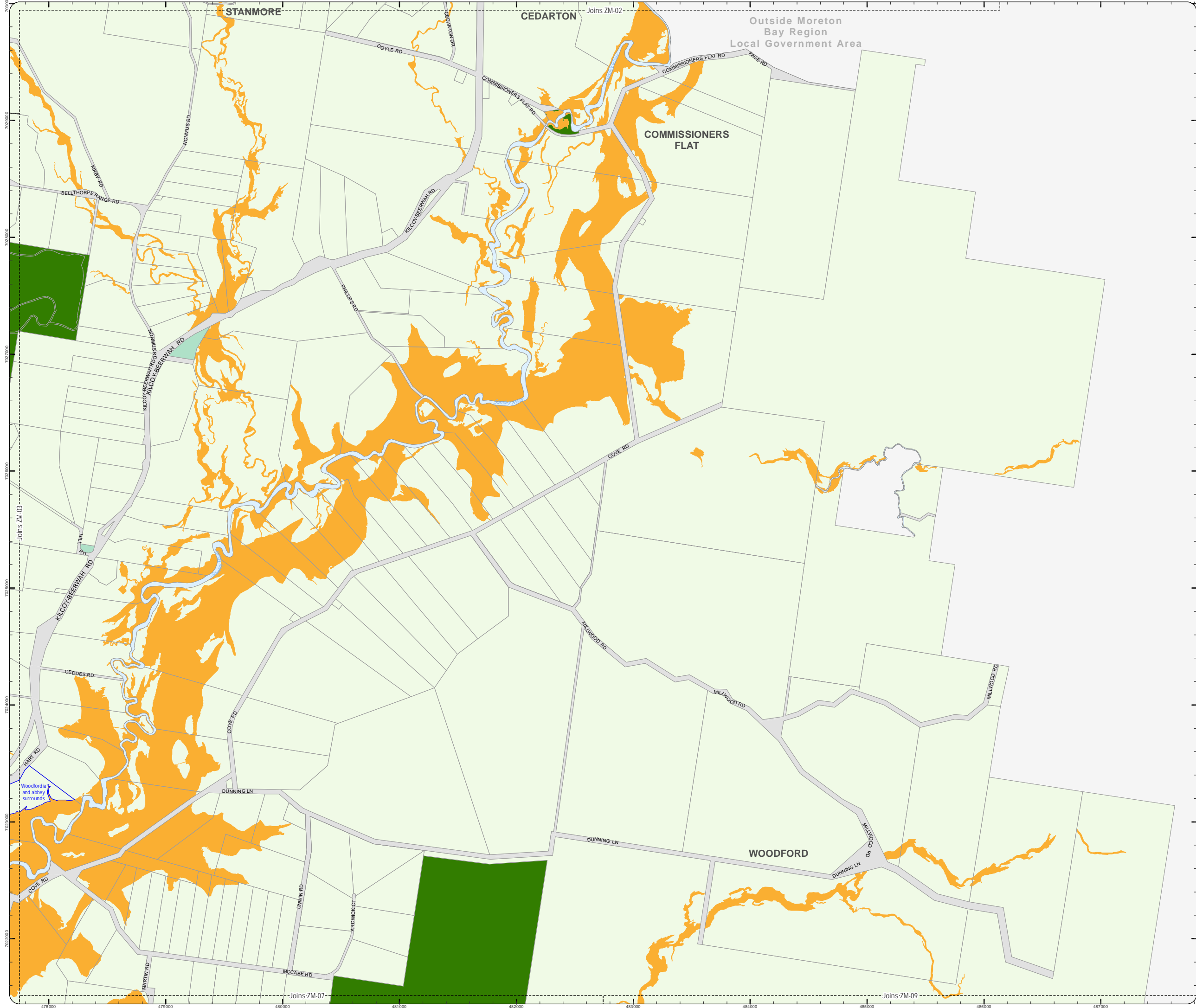
SCALE (A3): 1:30,000
DCDB Version: April 2016
Projection: Map Grid of Australia, Zone 56
Horizontal Datum: Geocentric Datum of Australia 1994

DISCLAIMER: Some of the information shown in this document has been provided to Council from external third parties. Council makes no representation and gives no warranty about the accuracy, reliability, completeness or suitability for any particular purpose of the information. Persons should not rely on the information shown in this document to make any decision with financial or legal implications and should instead rely on their own enquiries. To the full extent that it is able to do so in law, Council disclaims all liability (including liability in negligence) for all costs, losses and damages (including indirect and consequential costs, losses and damages) caused by or arising from anyone using or relying on the information shown in this document for any purpose whatsoever. © Copyright Moreton Bay Regional Council 2016

DCDB (Version Apr 2016) is reproduced with the permission of the State of Queensland



**ZM-03
Zoning Map**



PLANNING SCHEME
ZONING MAP

- Legend:**
- Local plan boundary
 - Local plan precincts
 - Zone precincts
 - Property boundaries
- Zones:**
- General residential
 - Centre
 - Recreation and open space
 - Environmental management and conservation
 - Industry
 - Community facilities
 - Emerging community
 - Extractive industry
 - Limited development
 - Rural
 - Rural residential
 - Township

- Precinct Abbreviations**
- CFC - Cedarton Foresters Cooperative and Mt Nebo plant nursery
Cc - Coastal communities
Dc - District centre
Gi - General industry
Int - Interim
Lc - Local centre
Li - Light industry
Mar - Marine industry
Mib - Mixed industry and business
Ng - Next generation neighbourhood
Ri - Restricted industry
Spc - Specialised centre
Spt - Sport and recreation
Sub - Suburban neighbourhood
Tc - Township centre
Ti - Township industry
Tcv - Township convenience
Tr - Township residential
Trans - Transition
Urb - Urban neighbourhood
Util - Utilities

Effective from 20 June 2016

0 400 800 1,200 Metres

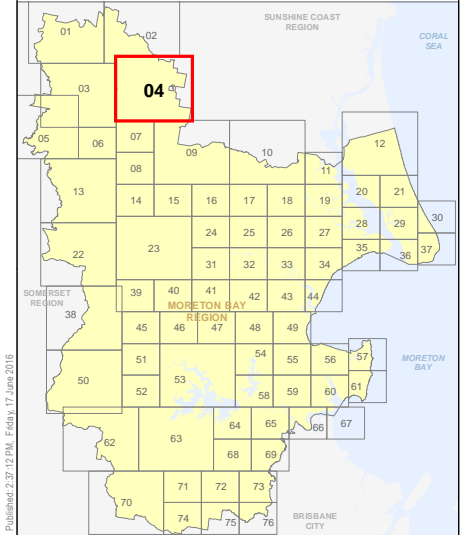
SCALE (A3): 1:30,000

N

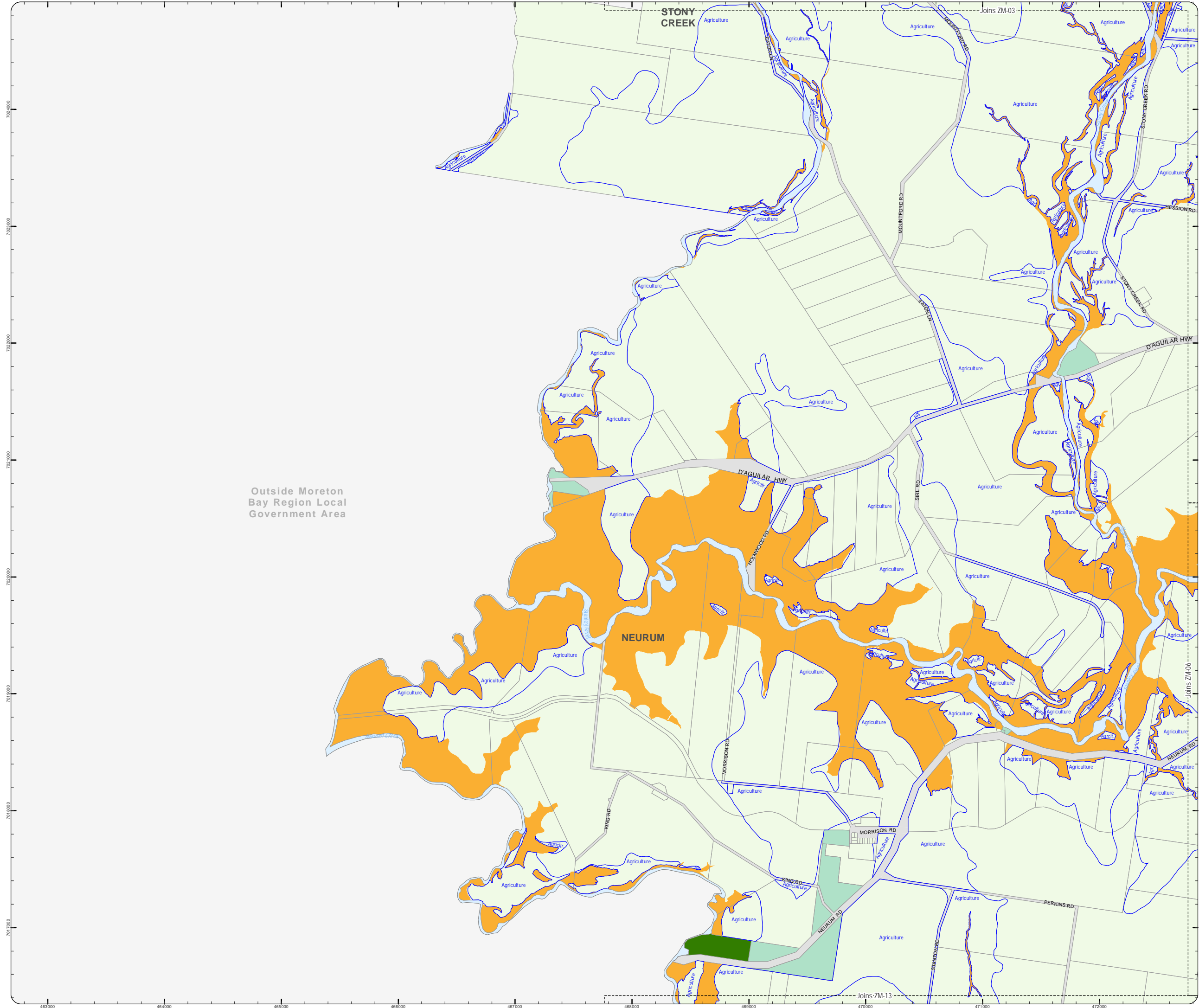
DCDB Version: April 2016
Projection: Map Grid of Australia, Zone 56
Horizontal Datum: Geocentric Datum of Australia 1994

DISCLAIMER: Some of the information shown in this document has been provided to Council from external third parties. Council makes no representation and gives no warranty about the accuracy, reliability, completeness or suitability for any particular purpose of the information. Persons should not rely on the information shown in this document to make any decision with financial or legal implications and should instead rely on their own enquiries. To the full extent that it is able to do so in law, Council disclaims all liability (including liability in negligence) for all costs, losses and damages (including indirect and consequential costs, losses and damages) caused by or arising from anyone using or relying on the information shown in this document for any purpose whatsoever. © Copyright Moreton Bay Regional Council 2016

DCDB (Version Apr 2016) is reproduced with the permission of the State of Queensland



**ZM-04
Zoning Map**



PLANNING SCHEME
ZONING MAP

- Local plan boundary
- Local plan precincts
- Zone precincts
- Property boundaries

- Zones
- General residential
 - Centre
 - Recreation and open space
 - Environmental management and conservation
 - Industry
 - Community facilities
 - Emerging community
 - Extractive industry
 - Limited development
 - Rural
 - Rural residential
 - Township

Precinct Abbreviations

- CFC - Cedarton Foresters Cooperative and Mt Nebo plant nursery
Cc - Coastal communities
Dc - District centre
Gi - General industry
Int - Interim
Lc - Local centre
Li - Light industry
Mar - Marine industry
Mib - Mixed industry and business
Ng - Next generation neighbourhood
Ri - Restricted industry
Spc - Specialised centre
Spt - Sport and recreation
Sub - Suburban neighbourhood
Tc - Township centre
Ti - Township industry
Tcv - Township convenience
Tr - Township residential
Trans - Transition
Urb - Urban neighbourhood
Util - Utilities

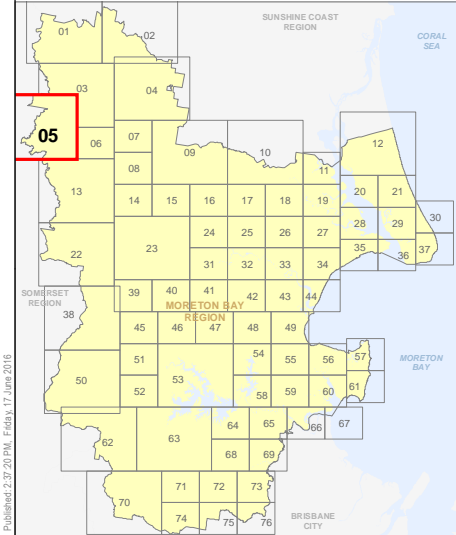
Effective from 20 June 2016

0 400 800 1,200 Metres

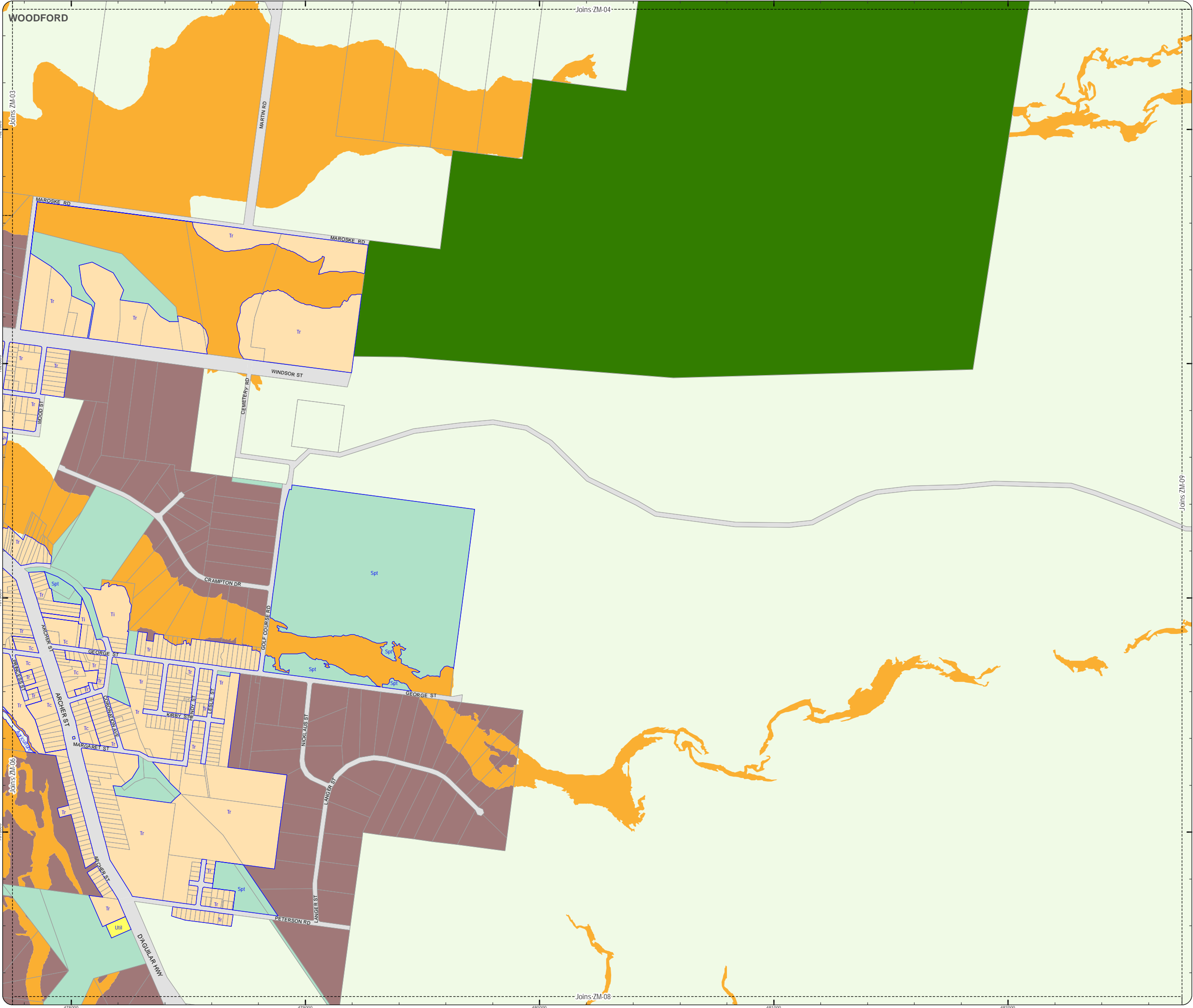
SCALE (A3): 1:30,000
DCDB Version: April 2016
Projection: Map Grid of Australia, Zone 56
Horizontal Datum: Geocentric Datum of Australia 1994

DISCLAIMER: Some of the information shown in this document has been provided to Council from external third parties. Council makes no representation and gives no warranty about the accuracy, reliability, completeness or suitability for any particular purpose of the information. Persons should not rely on the information shown in this document to make any decision with financial or legal implications and should instead rely on their own enquiries. To the full extent that it is able to do so in law, Council disclaims all liability (including liability in negligence) for all costs, losses and damages (including indirect and consequential costs, losses and damages) caused by or arising from anyone using or relying on the information shown in this document for any purpose whatsoever. © Copyright Moreton Bay Regional Council 2016

DCDB (Version Apr 2016) is reproduced with the permission of the State of Queensland



ZM-05
Zoning Map



PLANNING SCHEME
ZONING MAP

- Local plan boundary
 Local plan precincts
 Zone precincts
 Property boundaries
- Zones
- General residential
 - Centre
 - Recreation and open space
 - Environmental management and conservation
 - Industry
 - Community facilities
 - Emerging community
 - Extractive industry
 - Limited development
 - Rural
 - Rural residential
 - Township

Precinct Abbreviations

CFC - Cedarton Foresters Cooperative and Mt Nebo plant nursery
Cc - Coastal communities
Dc - District centre
Gi - General industry
Int - Interim
Lc - Local centre
Li - Light industry
Mar - Marine industry
Mib - Mixed industry and business
Ng - Next generation neighbourhood
Ri - Restricted industry
Spc - Specialised centre
Spt - Sport and recreation
Sub - Suburban neighbourhood
Tc - Township centre
Ti - Township industry
Tcv - Township convenience
Tr - Township residential
Trans - Transition
Urb - Urban neighbourhood
Util - Utilities

Effective from 20 June 2016

0 200 400 600 Metres

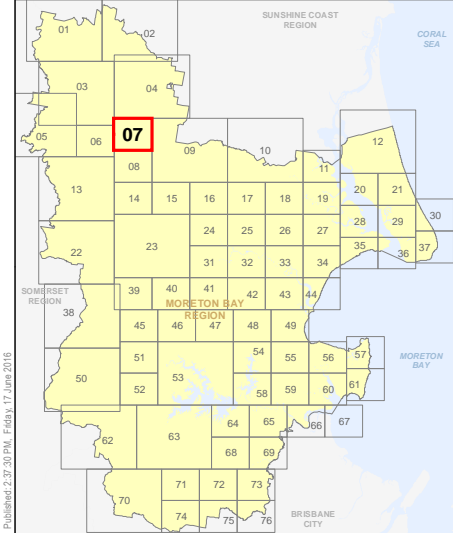
SCALE (A3): 1:15,000

N

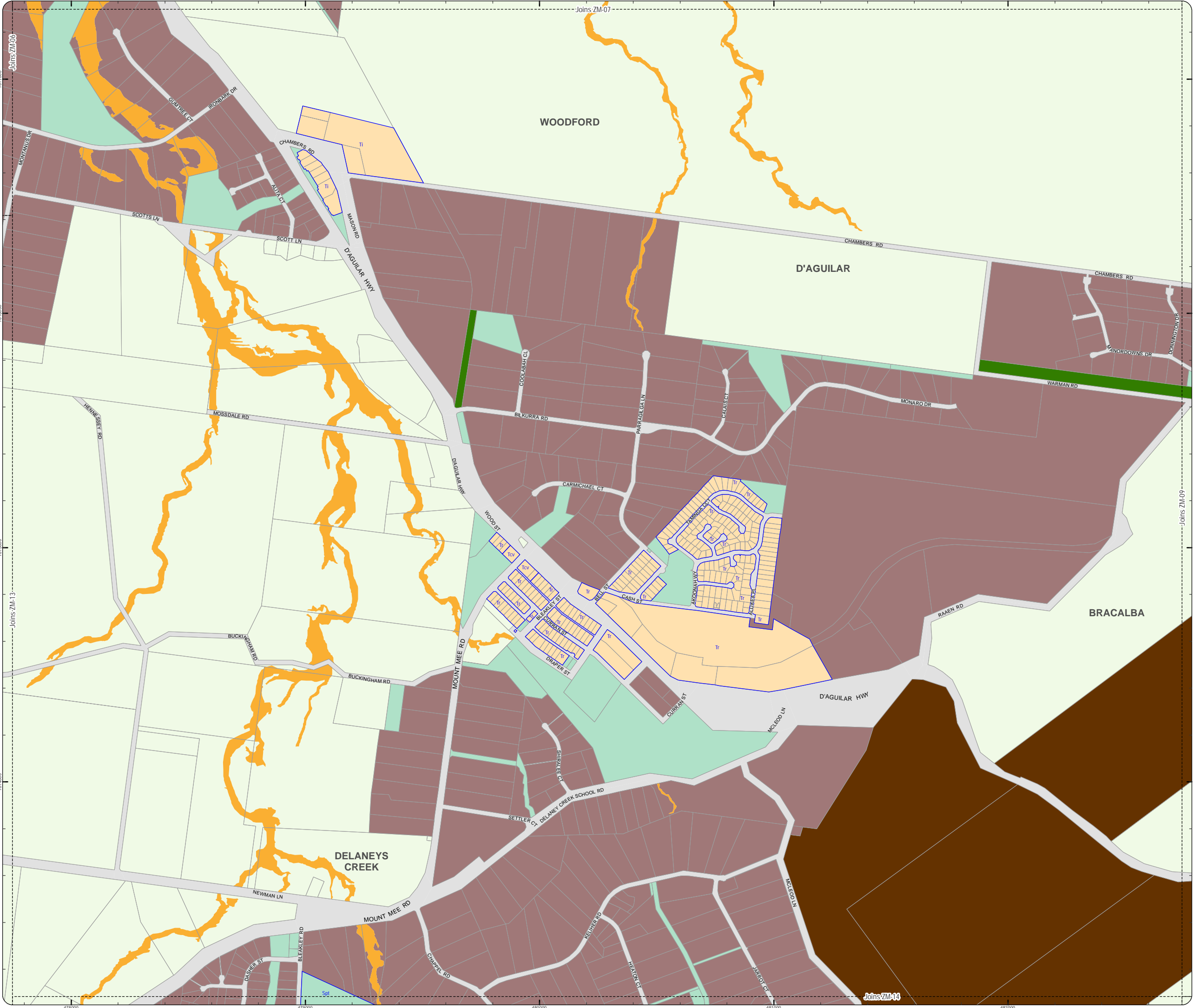
DCDB Version: April 2016
Projection: Map Grid of Australia, Zone 56
Horizontal Datum: Geocentric Datum of Australia 1994

DISCLAIMER: Some of the information shown in this document has been provided to Council from external third parties. Council makes no representation and gives no warranty about the accuracy, reliability, completeness or suitability for any particular purpose of the information. Persons should not rely on the information shown in this document to make any decision with financial or legal implications and should instead rely on their own enquiries. To the full extent that it is able to do so in law, Council disclaims all liability (including liability in negligence) for all costs, losses and damages (including indirect and consequential costs, losses and damages) caused by or arising from anyone using or relying on the information shown in this document for any purpose whatsoever. © Copyright Moreton Bay Regional Council 2016

DCDB (Version Apr 2016) is reproduced with the permission of the State of Queensland



**ZM-07
Zoning Map**



PLANNING SCHEME
ZONING MAP

- Local plan boundary
- Local plan precincts
- Zone precincts
- Property boundaries

- Zones
- General residential
 - Centre
 - Recreation and open space
 - Environmental management and conservation
 - Industry
 - Community facilities
 - Emerging community
 - Extractive industry
 - Limited development
 - Rural
 - Rural residential
 - Township

Precinct Abbreviations

- CFC - Cedarton Foresters Cooperative and Mt Nebo plant nursery
Cc - Coastal communities
Dc - District centre
Gi - General industry
Int - Interim
Lc - Local centre
Li - Light industry
Mar - Marine industry
Mib - Mixed industry and business
Ng - Next generation neighbourhood
Ri - Restricted industry
Spc - Specialised centre
Spt - Sport and recreation
Sub - Suburban neighbourhood
Tc - Township centre
Ti - Township industry
Tcv - Township convenience
Tr - Township residential
Trans - Transition
Urb - Urban neighbourhood
Util - Utilities

Effective from 20 June 2016

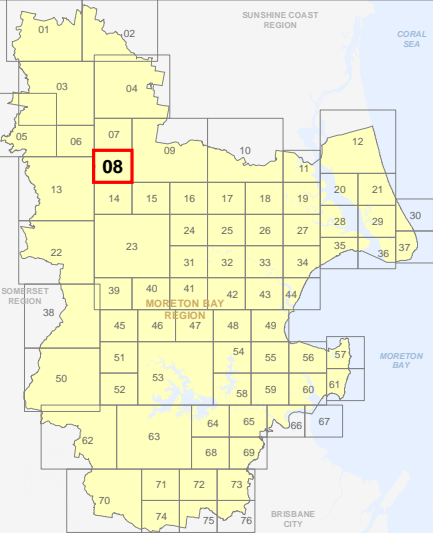
0 200 400 600 Metres

SCALE (A3): 1:15,000

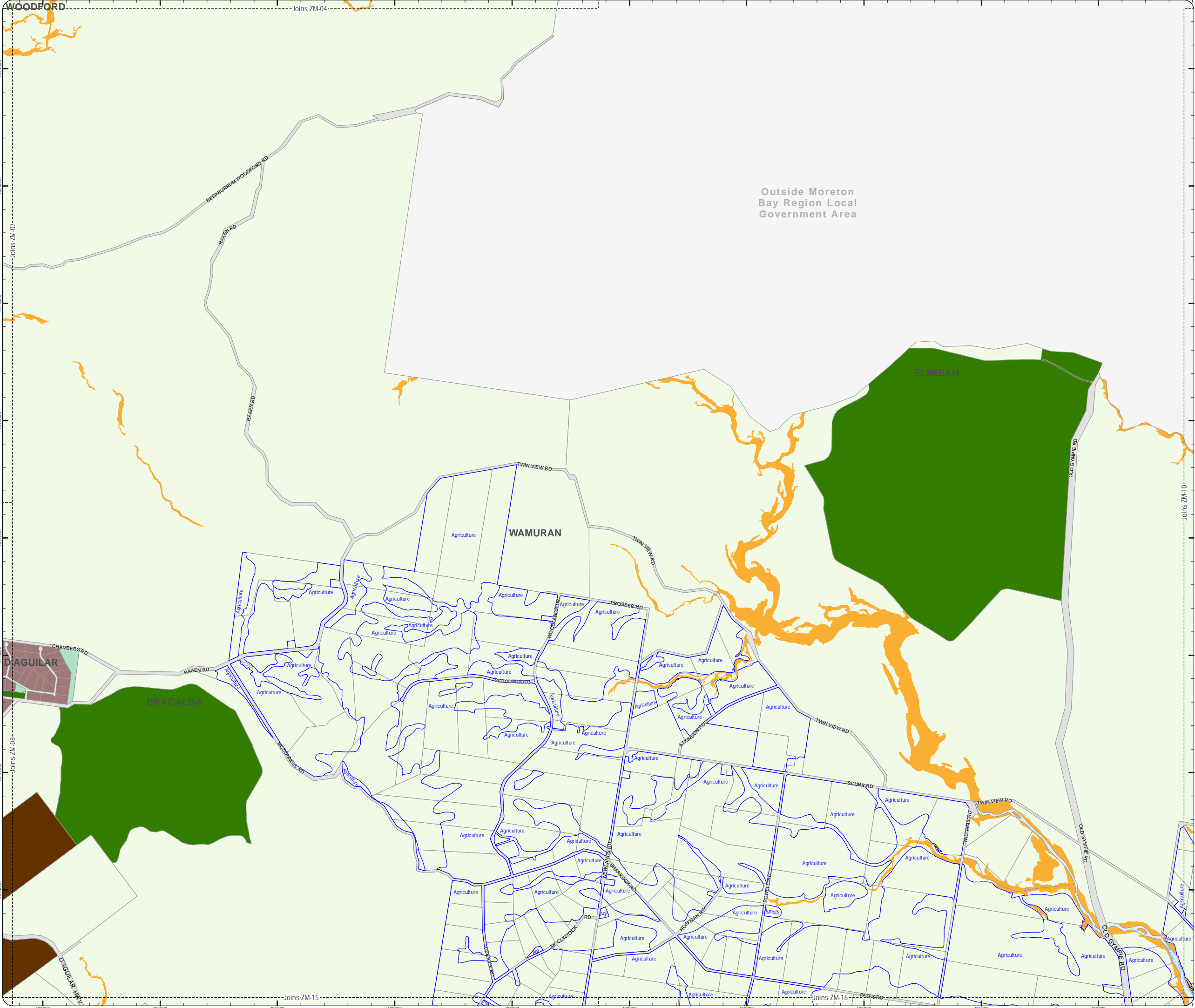
DCDB Version: April 2016
Projection: Map Grid of Australia, Zone 56
Horizontal Datum: Geocentric Datum of Australia 1994

DISCLAIMER: Some of the information shown in this document has been provided to Council from external third parties. Council makes no representation and gives no warranty about the accuracy, reliability, completeness or suitability for any particular purpose of the information. Persons should not rely on the information shown in this document to make any decision with financial or legal implications and should instead rely on their own enquiries. To the full extent that it is able to do so in law, Council disclaims all liability (including liability in negligence) for all costs, losses and damages (including indirect and consequential costs, losses and damages) caused by or arising from anyone using or relying on the information shown in this document for any purpose whatsoever. © Copyright Moreton Bay Regional Council 2016

DCDB (Version Apr 2016) is reproduced with the permission of the State of Queensland



ZM-08
Zoning Map



PLANNING SCHEME
ZONING MAP

- Local plan boundary
- Local plan precincts
- Zone precincts
- Property boundaries

- Zones
- General residential
 - Centre
 - Recreation and open space
 - Environmental management and conservation
 - Industry
 - Community facilities
 - Emerging community
 - Extractive industry
 - Limited development
 - Rural
 - Rural residential
 - Township

Precinct Abbreviations

- CFC - Cedarton Foresters Cooperative and Mt Nebo plant nursery
Cc - Coastal communities
Dc - District centre
Gi - General industry
Int - Interim
Lc - Local centre
Li - Light industry
Mar - Marine industry
Mib - Mixed industry and business
Ng - Next generation neighbourhood
Ri - Restricted industry
Spc - Specialised centre
Spt - Sport and recreation
Sub - Suburban neighbourhood
Tc - Township centre
Ti - Township industry
Tcv - Township convenience
Tr - Township residential
Trans - Transition
Urb - Urban neighbourhood
Util - Utilities

Effective from 20 June 2016

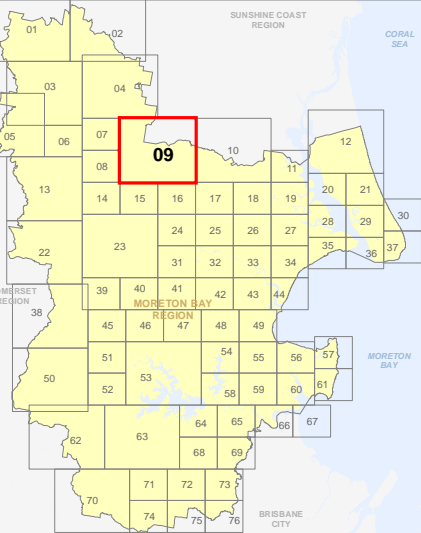
0 400 800 1,200 Metres

SCALE (A3): 1:30,000

DCDB Version: April 2016
Projection: Map Grid of Australia, Zone 56
Horizontal Datum: Geocentric Datum of Australia 1994

DISCLAIMER: Some of the information shown in this document has been provided to Council from external third parties. Council makes no representation and gives no warranty about the accuracy, reliability, completeness or suitability for any particular purpose of the information. Persons should not rely on the information shown in this document to make any decision with financial or legal implications and should instead rely on their own enquiries. To the full extent that it is able to do so in law, Council disclaims all liability (including liability in negligence) for all costs, losses and damages (including indirect and consequential costs, losses and damages) caused by or arising from anyone using or relying on the information shown in this document for any purpose whatsoever. © Copyright Moreton Bay Regional Council 2016

DCDB (Version Apr 2016) is reproduced with the permission of the State of Queensland



PLANNING SCHEME
ZONING MAP

- Local plan boundary
Local plan precincts
Zone precincts
Property boundaries
- Zones
- General residential
 - Centre
 - Recreation and open space
 - Environmental management and conservation
 - Industry
 - Community facilities
 - Emerging community
 - Extractive industry
 - Limited development
 - Rural
 - Rural residential
 - Township

- Precinct Abbreviations
- CFC - Cedarton Foresters Cooperative and Mt Nebo plant nursery
Cc - Coastal communities
Dc - District centre
Gi - General industry
Int - Interim
Lc - Local centre
Li - Light industry
Mar - Marine industry
Mib - Mixed industry and business
Ng - Next generation neighbourhood
Ri - Restricted industry
Spc - Specialised centre
Spt - Sport and recreation
Sub - Suburban neighbourhood
Tc - Township centre
Ti - Township industry
Tcv - Township convenience
Tr - Township residential
Trans - Transition
Urb - Urban neighbourhood
Util - Utilities

Effective from 20 June 2016

0 400 800 1,200 Metres

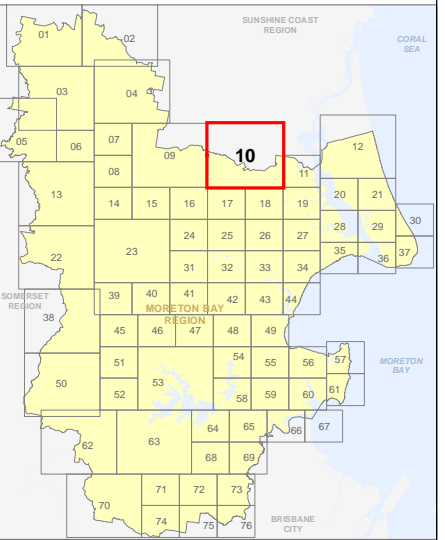
SCALE (A3): 1:30,000

N

DCDB Version: April 2016
Projection: Map Grid of Australia, Zone 56
Horizontal Datum: Geocentric Datum of Australia 1994

DISCLAIMER: Some of the information shown in this document has been provided to Council from external third parties. Council makes no representation and gives no warranty about the accuracy, reliability, completeness or suitability for any particular purpose of the information. Persons should not rely on the information shown in this document to make any decision with financial or legal implications and should instead rely on their own enquiries. To the full extent that it is able to do so in law, Council disclaims all liability (including liability in negligence) for all costs, losses and damages (including indirect and consequential costs, losses and damages) caused by or arising from anyone using or relying on the information shown in this document for any purpose whatsoever. © Copyright Moreton Bay Regional Council 2016

DCDB (Version Apr 2016) is reproduced with the permission of the State of Queensland



ZM-10
Zoning Map



PLANNING SCHEME
ZONING MAP

- Local plan boundary
Local plan precincts
Zone precincts
Property boundaries
- Zones
- General residential
 - Centre
 - Recreation and open space
 - Environmental management and conservation
 - Industry
 - Community facilities
 - Emerging community
 - Extractive industry
 - Limited development
 - Rural
 - Rural residential
 - Township

- Precinct Abbreviations
- CFC - Cedarton Foresters Cooperative and Mt Nebo plant nursery
Cc - Coastal communities
Dc - District centre
Gi - General industry
Int - Interim
Lc - Local centre
Li - Light industry
Mar - Marine industry
Mib - Mixed industry and business
Ng - Next generation neighbourhood
Ri - Restricted industry
Spc - Specialised centre
Spt - Sport and recreation
Sub - Suburban neighbourhood
Tc - Township centre
Ti - Township industry
Tcv - Township convenience
Tr - Township residential
Trans - Transition
Urb - Urban neighbourhood
Util - Utilities

Effective from 20 June 2016

0 200 400 600 Metres

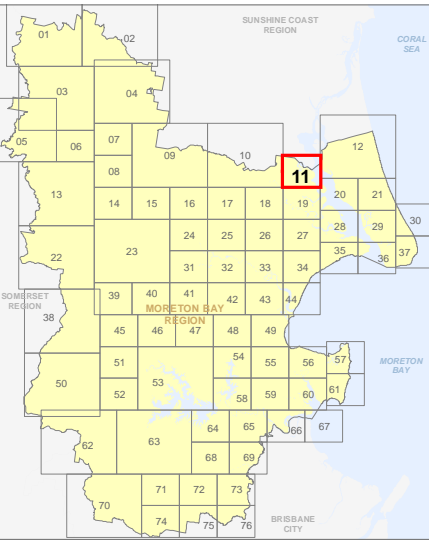
SCALE (A3): 1:15,000

N

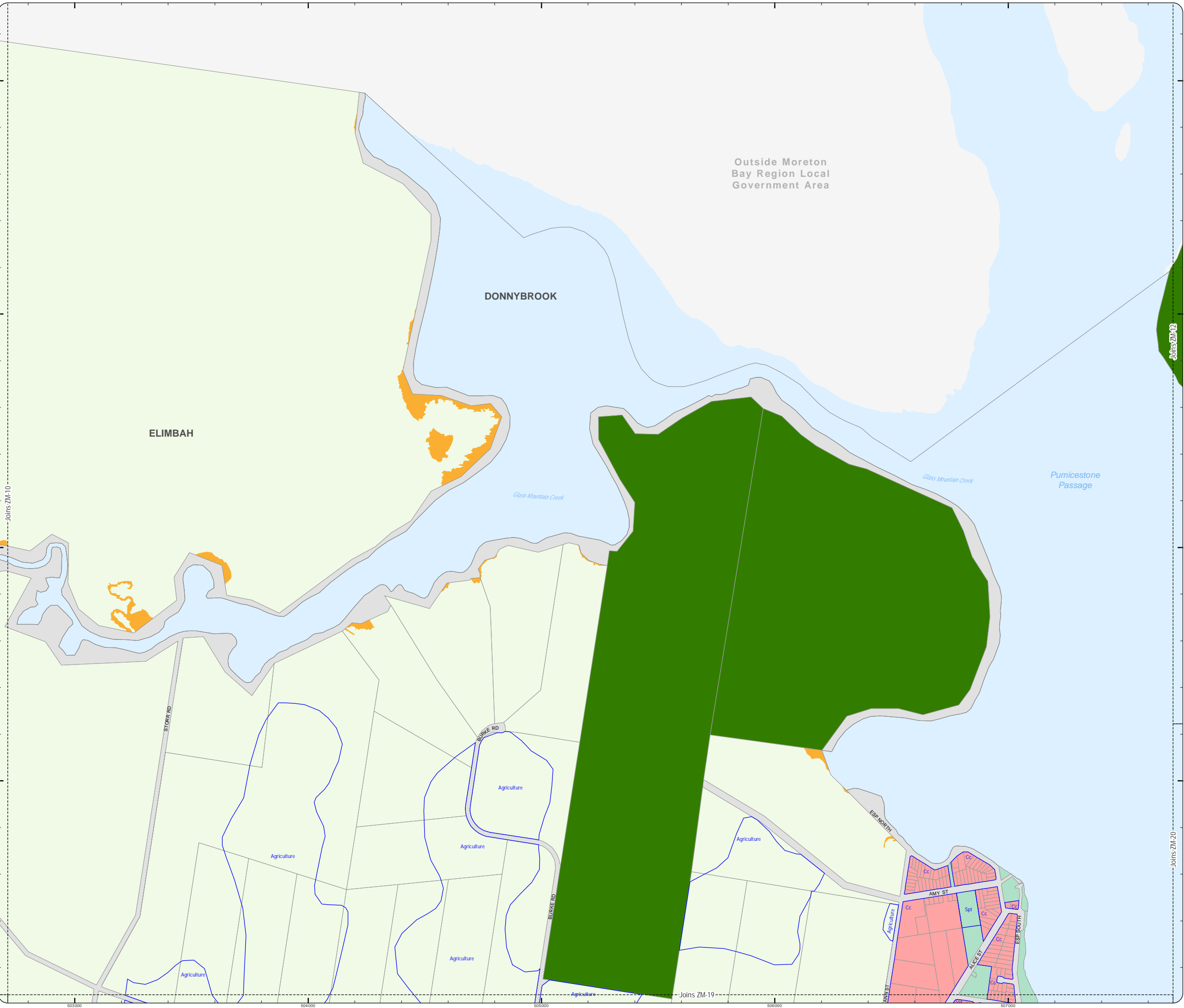
DCDB Version: April 2016
Projection: Map Grid of Australia, Zone 56
Horizontal Datum: Geocentric Datum of Australia 1994

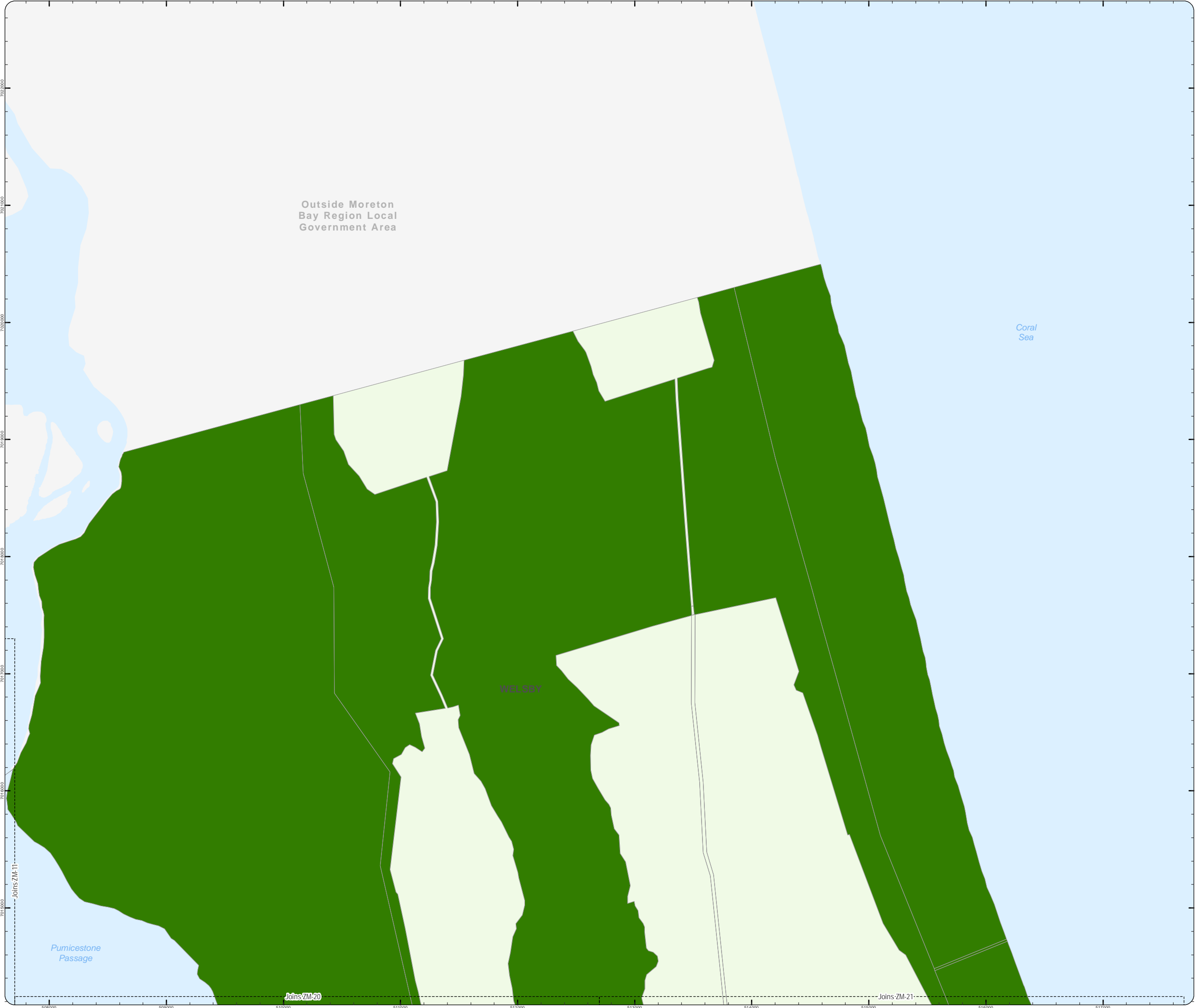
DISCLAIMER: Some of the information shown in this document has been provided to Council from external third parties. Council makes no representation and gives no warranty about the accuracy, reliability, completeness or suitability for any particular purpose of the information. Persons should not rely on the information shown in this document to make any decision with financial or legal implications and should instead rely on their own enquiries. To the full extent that it is able to do so in law, Council disclaims all liability (including liability in negligence) for all costs, losses and damages (including indirect and consequential costs, losses and damages) caused by or arising from anyone using or relying on the information shown in this document for any purpose whatsoever. © Copyright Moreton Bay Regional Council 2016

DCDB (Version Apr 2016) is reproduced with the permission of the State of Queensland



ZM-11
Zoning Map

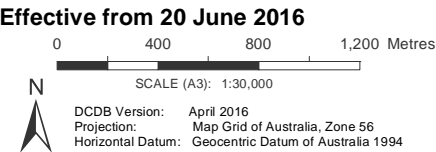




PLANNING SCHEME
ZONING MAP

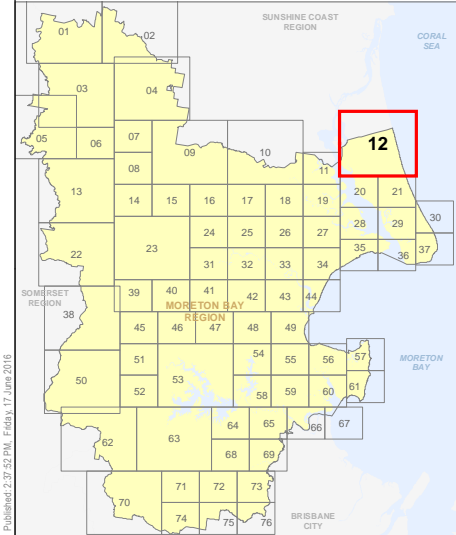
- Local plan boundary
 Local plan precincts
 Zone precincts
 Property boundaries
- Zones**
- General residential
 - Centre
 - Recreation and open space
 - Environmental management and conservation
 - Industry
 - Community facilities
 - Emerging community
 - Extractive industry
 - Limited development
 - Rural
 - Rural residential
 - Township

- Precinct Abbreviations
- CFC - Cedarton Foresters Cooperative and Mt Nebo plant nursery
Cc - Coastal communities
Dc - District centre
Gi - General industry
Int - Interim
Lc - Local centre
Li - Light industry
Mar - Marine industry
Mib - Mixed industry and business
Ng - Next generation neighbourhood
Ri - Restricted industry
Spc - Specialised centre
Spt - Sport and recreation
Sub - Suburban neighbourhood
Tc - Township centre
Ti - Township industry
Tcv - Township convenience
Tr - Township residential
Trans - Transition
Urb - Urban neighbourhood
Util - Utilities

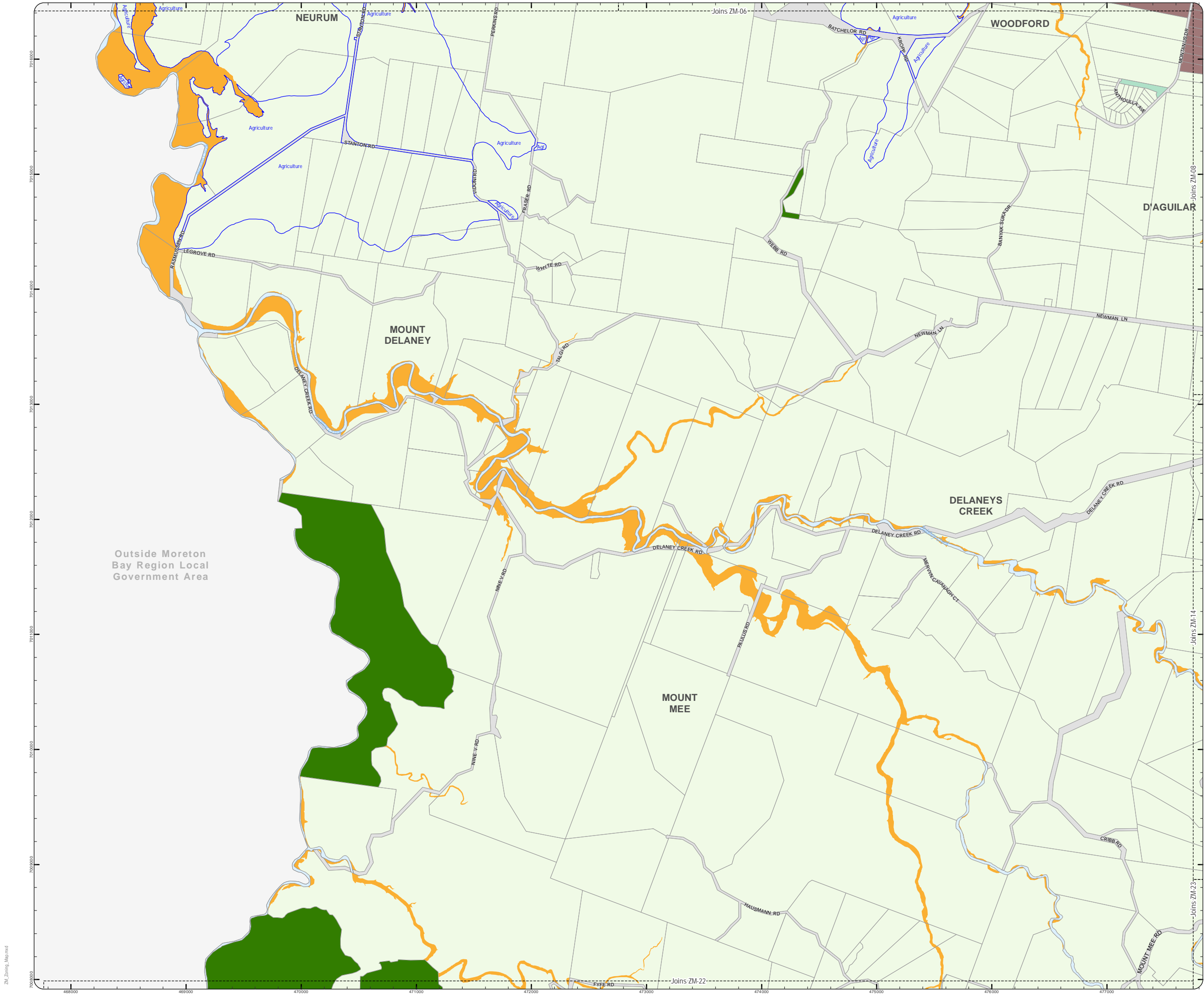


DISCLAIMER: Some of the information shown in this document has been provided to Council from external third parties. Council makes no representation and gives no warranty about the accuracy, reliability, completeness or suitability for any particular purpose of the information. Persons should not rely on the information shown in this document to make any decision with financial or legal implications and should instead rely on their own enquiries. To the full extent that it is able to do so in law, Council disclaims all liability (including liability in negligence) for all costs, losses and damages (including indirect and consequential costs, losses and damages) caused by or arising from anyone using or relying on the information shown in this document for any purpose whatsoever. © Copyright Moreton Bay Regional Council 2016

DCDB (Version Apr 2016) is reproduced with the permission of the State of Queensland



**ZM-12
Zoning Map**



PLANNING SCHEME
ZONING MAP

- Local plan boundary
- Local plan precincts
- Zone precincts
- Property boundaries

- Zones
- General residential
 - Centre
 - Recreation and open space
 - Environmental management and conservation
 - Industry
 - Community facilities
 - Emerging community
 - Extractive industry
 - Limited development
 - Rural
 - Rural residential
 - Township

- Precinct Abbreviations
- CFC - Cedarton Foresters Cooperative and Mt Nebo plant nursery
Cc - Coastal communities
Dc - District centre
Gi - General industry
Int - Interim
Lc - Local centre
Li - Light industry
Mar - Marine industry
Mib - Mixed industry and business
Ng - Next generation neighbourhood
Ri - Restricted industry
Spc - Specialised centre
Spt - Sport and recreation
Sub - Suburban neighbourhood
Tc - Township centre
Ti - Township industry
Tcv - Township convenience
Tr - Township residential
Trans - Transition
Urb - Urban neighbourhood
Util - Utilities

Effective from 20 June 2016

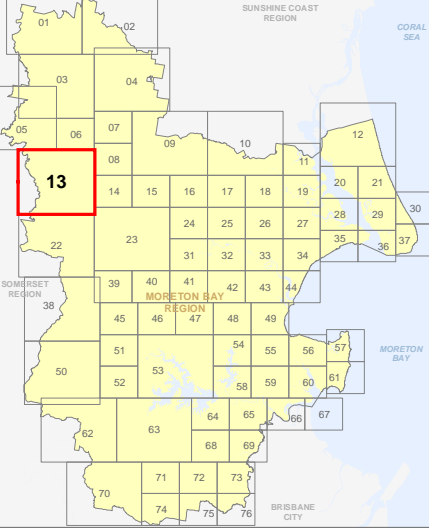
0 400 800 1,200 Metres

SCALE (A3): 1:30,000

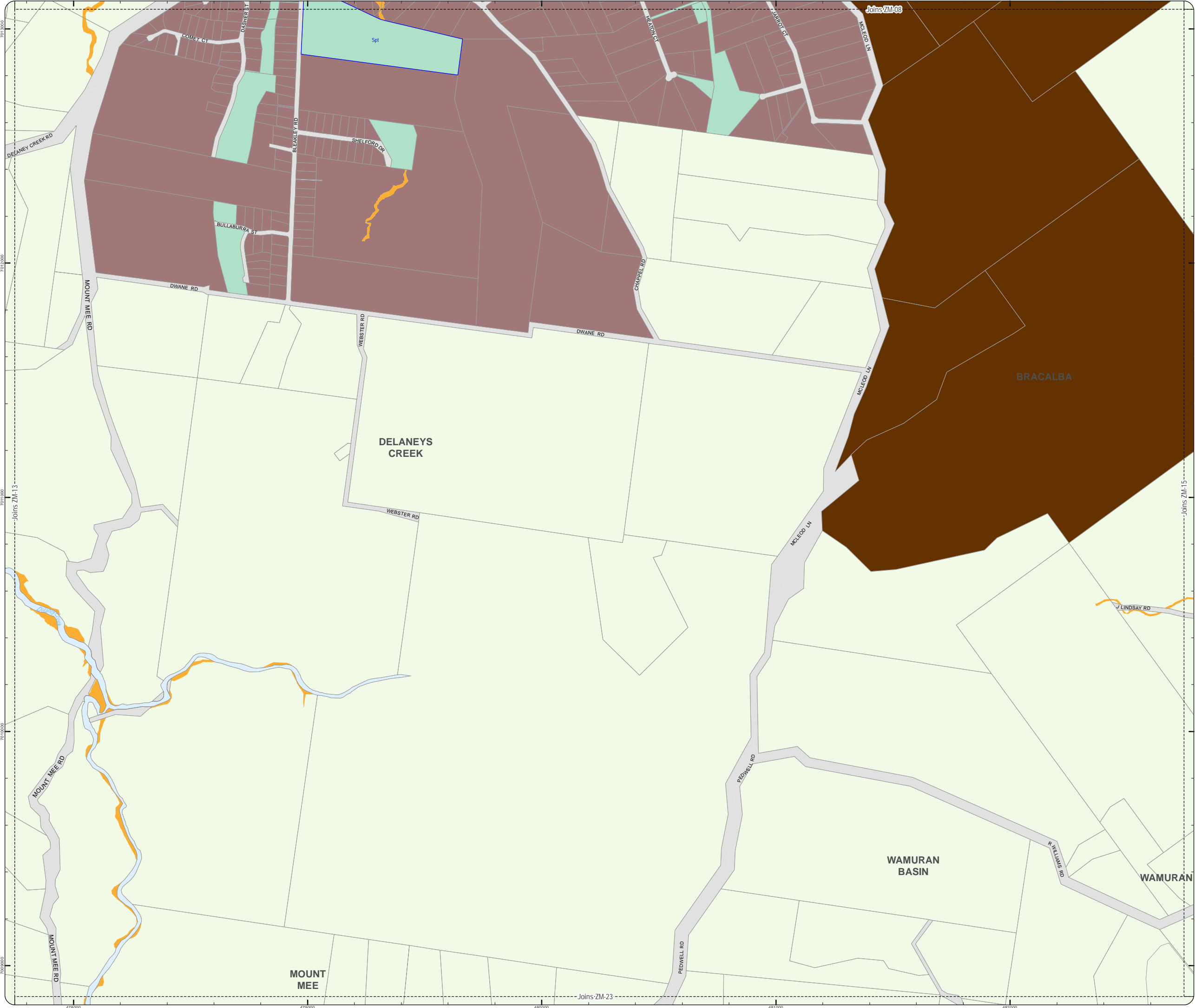
DCDB Version: April 2016
Projection: Map Grid of Australia, Zone 56
Horizontal Datum: Geocentric Datum of Australia 1994

DISCLAIMER: Some of the information shown in this document has been provided to Council from external third parties. Council makes no representation and gives no warranty about the accuracy, reliability, completeness or suitability for any particular purpose of the information. Persons should not rely on the information shown in this document to make any decision with financial or legal implications and should instead rely on their own enquiries. To the full extent that it is able to do so in law, Council disclaims all liability (including liability in negligence) for all costs, losses and damages (including indirect and consequential costs, losses and damages) caused by or arising from anyone using or relying on the information shown in this document for any purpose whatsoever. © Copyright Moreton Bay Regional Council 2016

DCDB (Version Apr 2016) is reproduced with the permission of the State of Queensland



ZM-13
Zoning Map



PLANNING SCHEME
ZONING MAP

- Local plan boundary
- Local plan precincts
- Zone precincts
- Property boundaries

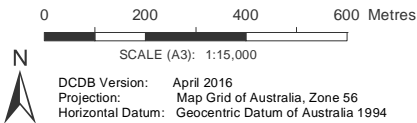
Zones

- General residential
- Centre
- Recreation and open space
- Environmental management and conservation
- Industry
- Community facilities
- Emerging community
- Extractive industry
- Limited development
- Rural
- Rural residential
- Township

Precinct Abbreviations

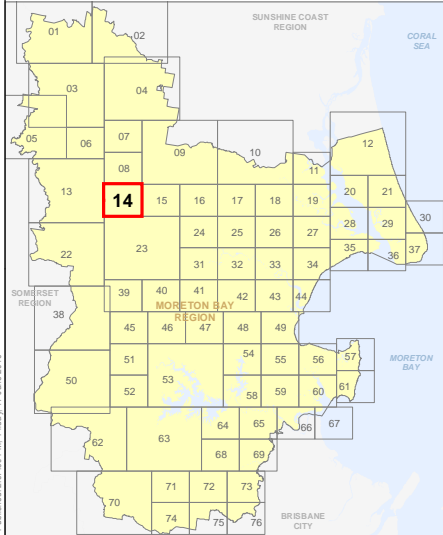
CFC - Cedarton Foresters Cooperative and Mt Nebo plant nursery
Cc - Coastal communities
Dc - District centre
Gi - General industry
Int - Interim
Lc - Local centre
Li - Light industry
Mar - Marine industry
Mib - Mixed industry and business
Ng - Next generation neighbourhood
Ri - Restricted industry
Spc - Specialised centre
Spt - Sport and recreation
Sub - Suburban neighbourhood
Tc - Township centre
Ti - Township industry
Tcv - Township convenience
Tr - Township residential
Trans - Transition
Urb - Urban neighbourhood
Util - Utilities

Effective from 20 June 2016

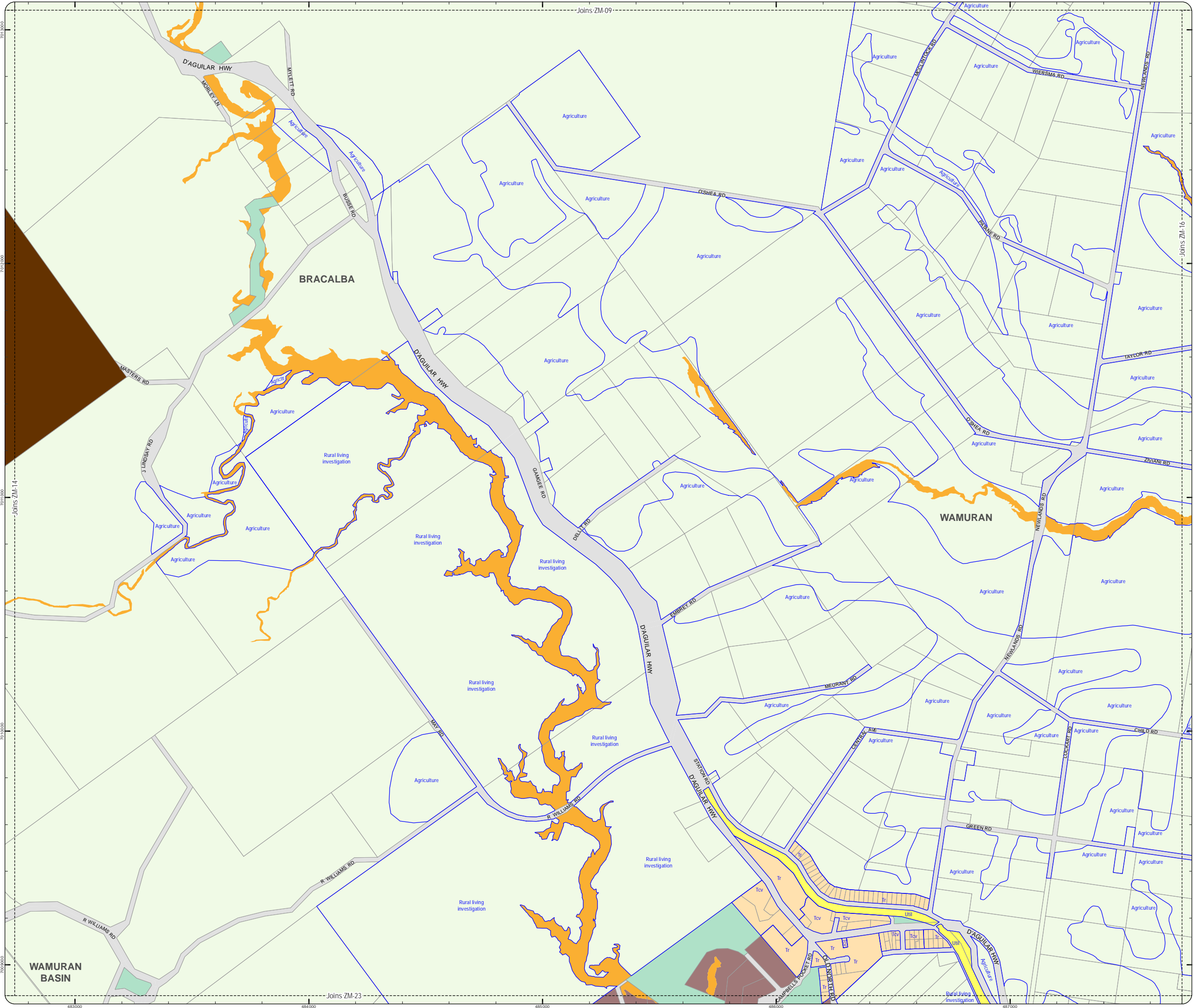


DISCLAIMER: Some of the information shown in this document has been provided to Council from external third parties. Council makes no representation and gives no warranty about the accuracy, reliability, completeness or suitability for any particular purpose of the information. Persons should not rely on the information shown in this document to make any decision with financial or legal implications and should instead rely on their own enquiries. To the full extent that it is able to do so in law, Council disclaims all liability (including liability in negligence) for all costs, losses and damages (including indirect and consequential costs, losses and damages) caused by or arising from anyone using or relying on the information shown in this document for any purpose whatsoever. © Copyright Moreton Bay Regional Council 2016

DCDB (Version Apr 2016) is reproduced with the permission of the State of Queensland



ZM-14
Zoning Map



PLANNING SCHEME
ZONING MAP

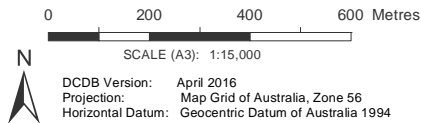
- Local plan boundary
- Local plan precincts
- Zone precincts
- Property boundaries

- Zones
- General residential
 - Centre
 - Recreation and open space
 - Environmental management and conservation
 - Industry
 - Community facilities
 - Emerging community
 - Extractive industry
 - Limited development
 - Rural
 - Rural residential
 - Township

Precinct Abbreviations

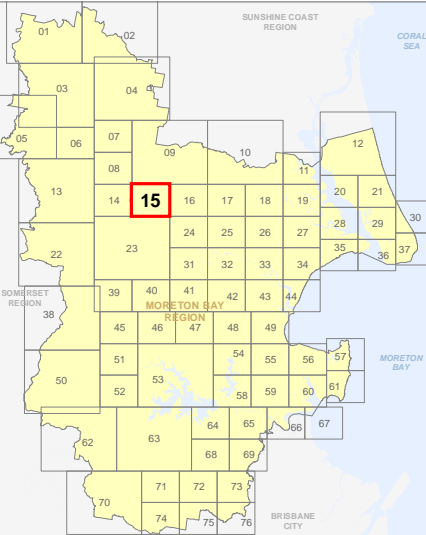
- CFC - Cedarton Foresters Cooperative and Mt Nebo plant nursery
Cc - Coastal communities
Dc - District centre
Gi - General industry
Int - Interim
Lc - Local centre
Li - Light industry
Mar - Marine industry
Mib - Mixed industry and business
Ng - Next generation neighbourhood
Ri - Restricted industry
Spc - Specialised centre
Spt - Sport and recreation
Sub - Suburban neighbourhood
Tc - Township centre
Ti - Township industry
Tcv - Township convenience
Tr - Township residential
Trans - Transition
Urb - Urban neighbourhood
Util - Utilities

Effective from 20 June 2016

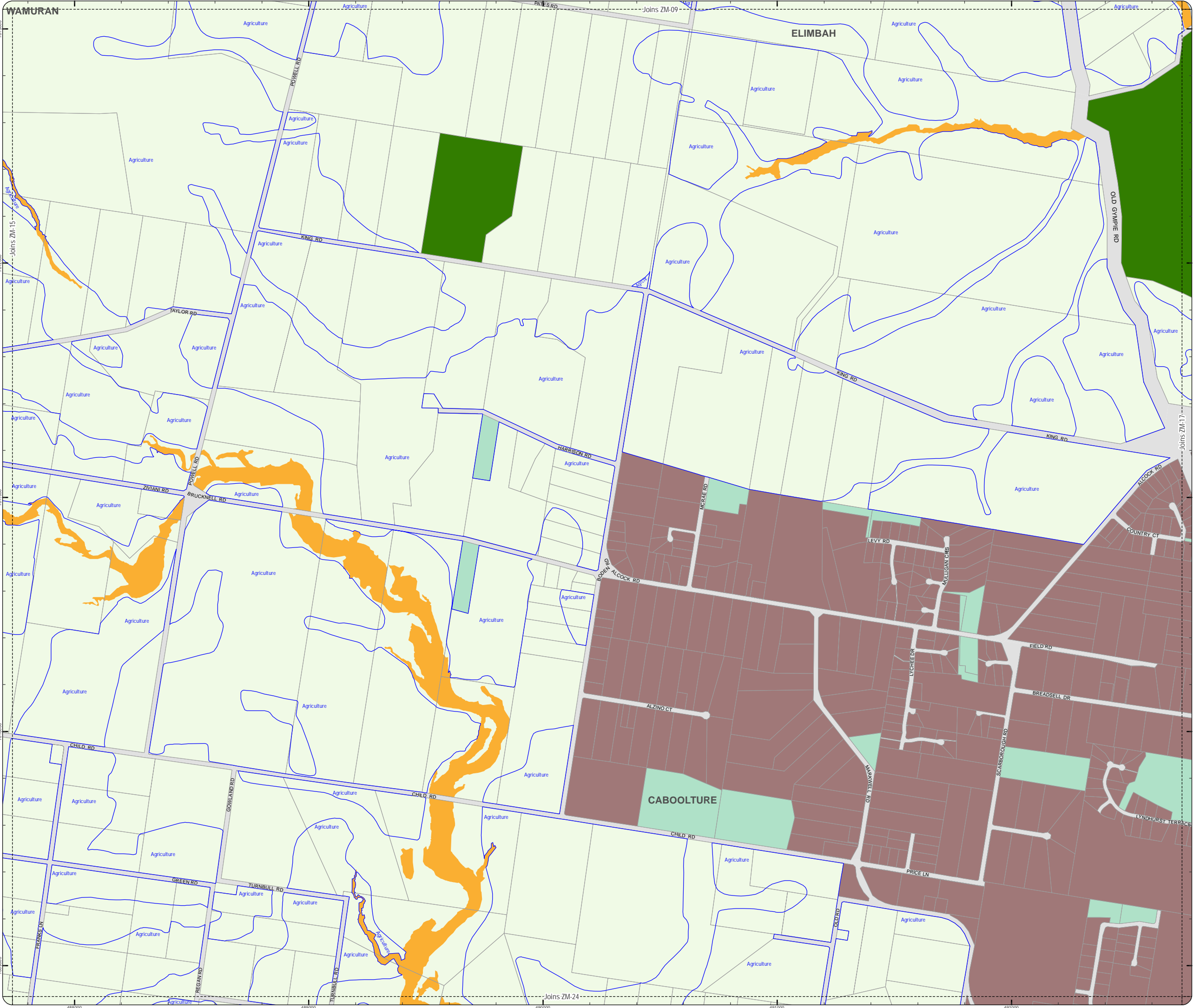


DISCLAIMER: Some of the information shown in this document has been provided to Council from external third parties. Council makes no representation and gives no warranty about the accuracy, reliability, completeness or suitability for any particular purpose of the information. Persons should not rely on the information shown in this document to make any decision with financial or legal implications and should instead rely on their own enquiries. To the full extent that it is able to do so in law, Council disclaims all liability (including liability in negligence) for all costs, losses and damages (including indirect and consequential costs, losses and damages) caused by or arising from anyone using or relying on the information shown in this document for any purpose whatsoever. © Copyright Moreton Bay Regional Council 2016

DCDB (Version Apr 2016) is reproduced with the permission of the State of Queensland



ZM-15
Zoning Map



PLANNING SCHEME
ZONING MAP

- Local plan boundary
 Local plan precincts
 Zone precincts
 Property boundaries
- Zones**
- General residential
 - Centre
 - Recreation and open space
 - Environmental management and conservation
 - Industry
 - Community facilities
 - Emerging community
 - Extractive industry
 - Limited development
 - Rural
 - Rural residential
 - Township

Precinct Abbreviations

CFC - Cedarton Foresters Cooperative and Mt Nebo plant nursery
Cc - Coastal communities
Dc - District centre
Gi - General industry
Int - Interim
Lc - Local centre
Li - Light industry
Mar - Marine industry
Mib - Mixed industry and business
Ng - Next generation neighbourhood
Ri - Restricted industry
Spc - Specialised centre
Spt - Sport and recreation
Sub - Suburban neighbourhood
Tc - Township centre
Ti - Township industry
Tcv - Township convenience
Tr - Township residential
Urb - Urban neighbourhood
Util - Utilities

Effective from 20 June 2016

0 200 400 600 Metres

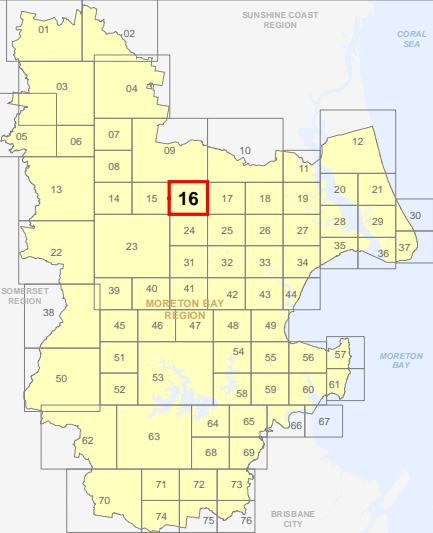
SCALE (A3): 1:15,000

N

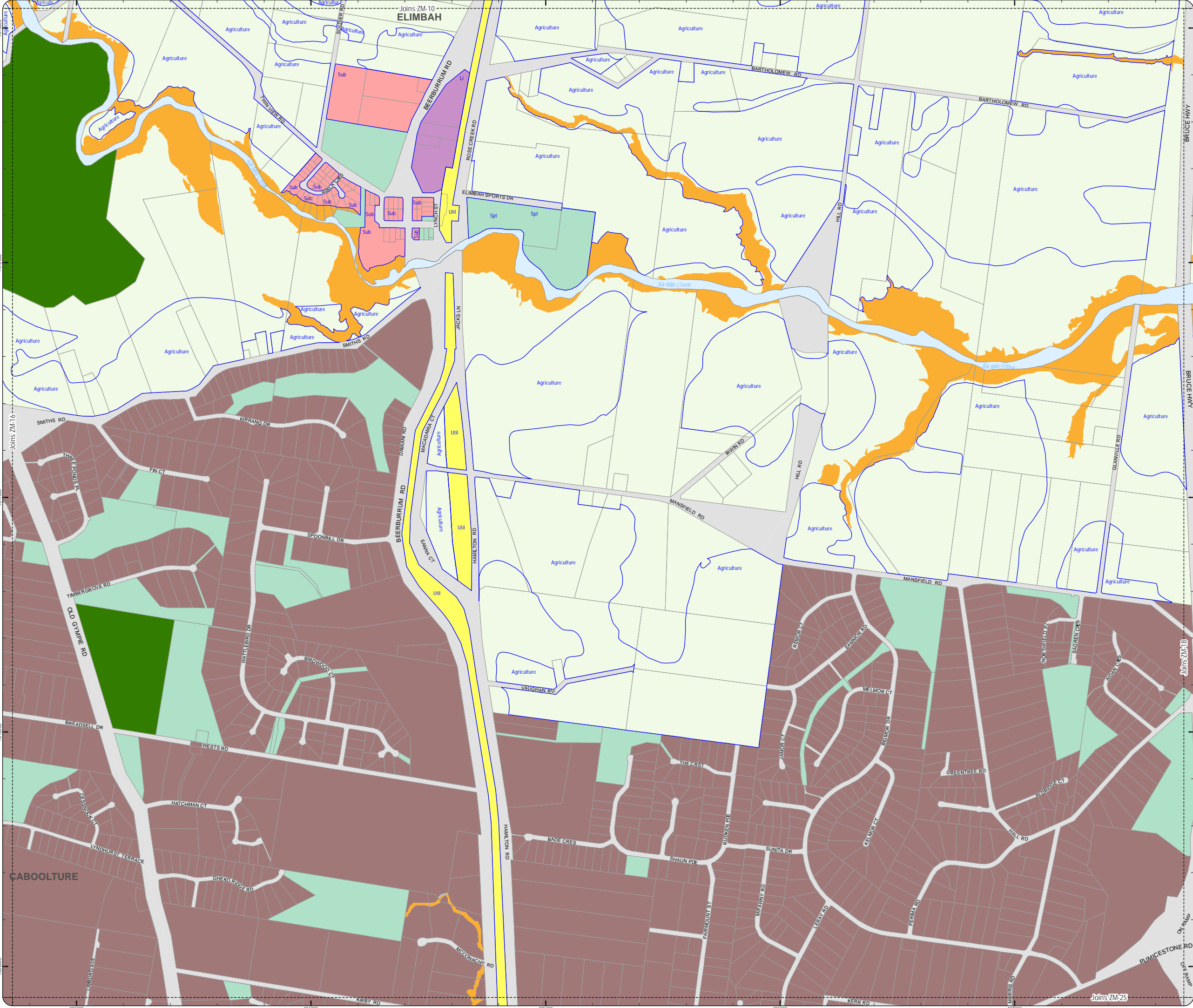
DCDB Version: April 2016
Projection: Map Grid of Australia, Zone 56
Horizontal Datum: Geocentric Datum of Australia 1994

DISCLAIMER: Some of the information shown in this document has been provided to Council from external third parties. Council makes no representation and gives no warranty about the accuracy, reliability, completeness or suitability for any particular purpose of the information. Persons should not rely on the information shown in this document to make any decision with financial or legal implications and should instead rely on their own enquiries. To the full extent that it is able to do so in law, Council disclaims all liability (including liability in negligence) for all costs, losses and damages (including indirect and consequential costs, losses and damages) caused by or arising from anyone using or relying on the information shown in this document for any purpose whatsoever. © Copyright Moreton Bay Regional Council 2016

DCDB (Version Apr 2016) is reproduced with the permission of the State of Queensland



ZM-16
Zoning Map



PLANNING SCHEME
ZONING MAP

- Local plan boundary
- Local plan precincts
- Zone precincts
- Property boundaries

- Zones
- General residential
 - Centre
 - Recreation and open space
 - Environmental management and conservation
 - Industry
 - Community facilities
 - Emerging community
 - Extractive industry
 - Limited development
 - Rural
 - Rural residential
 - Township

Precinct Abbreviations

- CFC - Cedarton Foresters Cooperative and Mt Nebo plant nursery
Cc - Coastal communities
Dc - District centre
Gi - General industry
Int - Interim
Lc - Local centre
Li - Light industry
Mar - Marine industry
Mib - Mixed industry and business
Ng - Next generation neighbourhood
Ri - Restricted industry
Spc - Specialised centre
Spt - Sport and recreation
Sub - Suburban neighbourhood
Tc - Township centre
Ti - Township industry
Tcv - Township convenience
Tr - Township residential
Urb - Urban neighbourhood
Util - Utilities

Effective from 20 June 2016

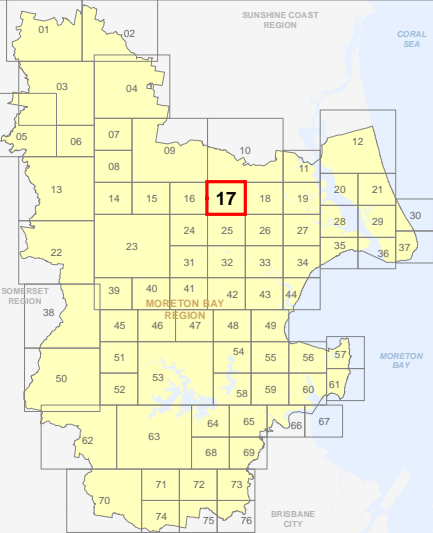
0 200 400 600 Metres

SCALE (A3): 1:15,000

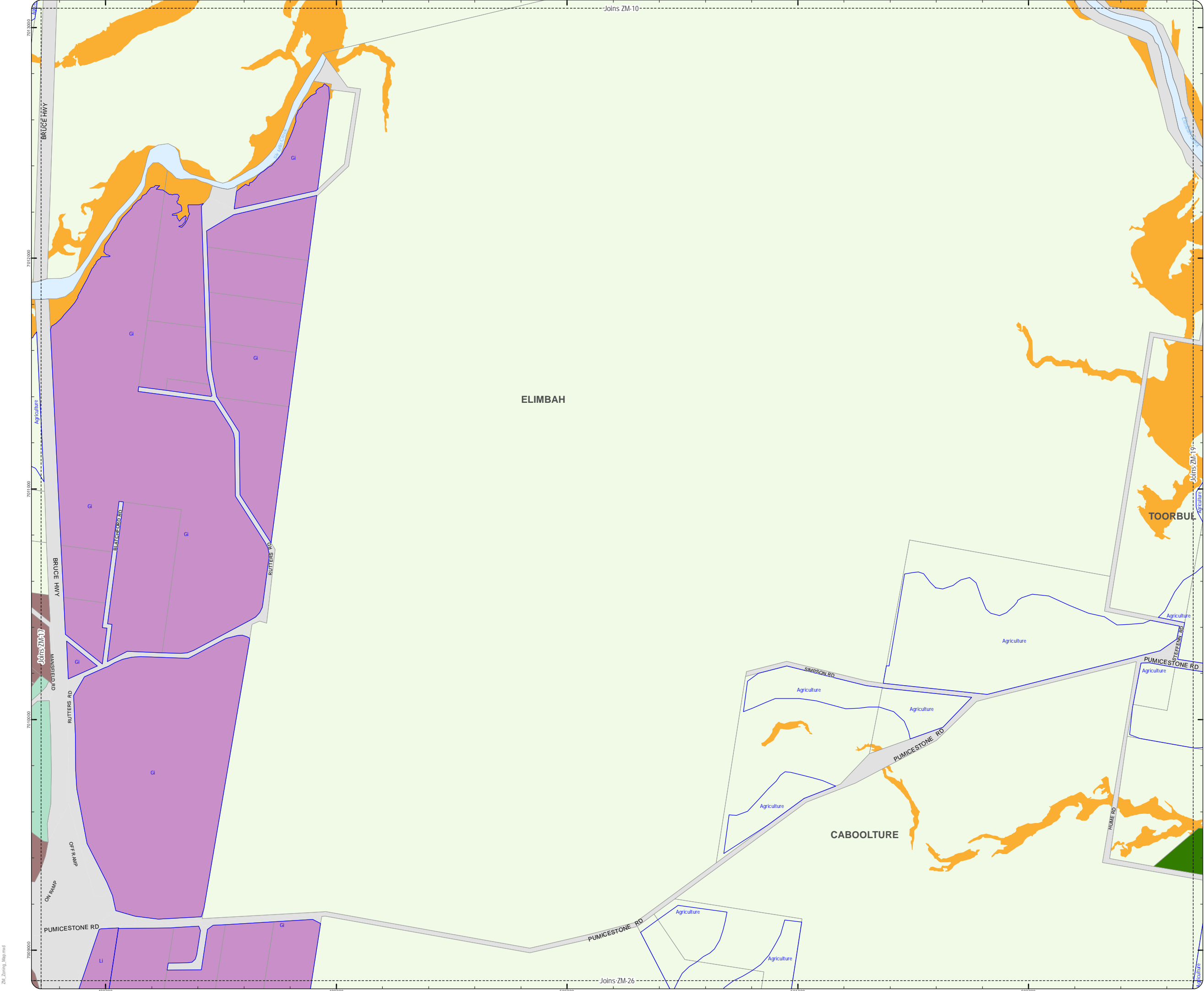
DCDB Version: April 2016
Projection: Map Grid of Australia, Zone 56
Horizontal Datum: Geocentric Datum of Australia 1994

DISCLAIMER: Some of the information shown in this document has been provided to Council from external third parties. Council makes no representation and gives no warranty about the accuracy, reliability, completeness or suitability for any particular purpose of the information. Persons should not rely on the information shown in this document to make any decision with financial or legal implications and should instead rely on their own enquiries. To the full extent that it is able to do so in law, Council disclaims all liability (including liability in negligence) for all costs, losses and damages (including indirect and consequential costs, losses and damages) caused by or arising from anyone using or relying on the information shown in this document for any purpose whatsoever. © Copyright Moreton Bay Regional Council 2016

DCDB (Version Apr 2016) is reproduced with the permission of the State of Queensland



ZM-17
Zoning Map



PLANNING SCHEME
ZONING MAP

- Local plan boundary
- Local plan precincts
- Zone precincts
- Property boundaries

- Zones
- General residential
 - Centre
 - Recreation and open space
 - Environmental management and conservation
 - Industry
 - Community facilities
 - Emerging community
 - Extractive industry
 - Limited development
 - Rural
 - Rural residential
 - Township

- Precinct Abbreviations
- CFC - Cedarton Foresters Cooperative and Mt Nebo plant nursery
 - Cc - Coastal communities
 - Dc - District centre
 - Gi - General industry
 - Int - Interim
 - Lc - Local centre
 - Li - Light industry
 - Mar - Marine industry
 - Mib - Mixed industry and business
 - Ng - Next generation neighbourhood
 - Ri - Restricted industry
 - Spc - Specialised centre
 - Spt - Sport and recreation
 - Sub - Suburban neighbourhood
 - Tc - Township centre
 - Ti - Township industry
 - Tcv - Township convenience
 - Tr - Township residential
 - Trans - Transition
 - Urb - Urban neighbourhood
 - Util - Utilities

Effective from 20 June 2016

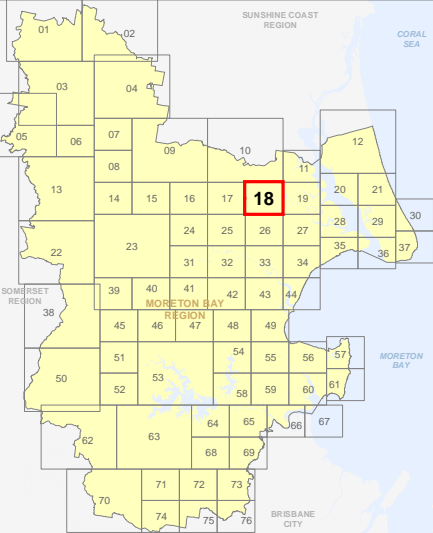
0 200 400 600 Metres

SCALE (A3): 1:15,000

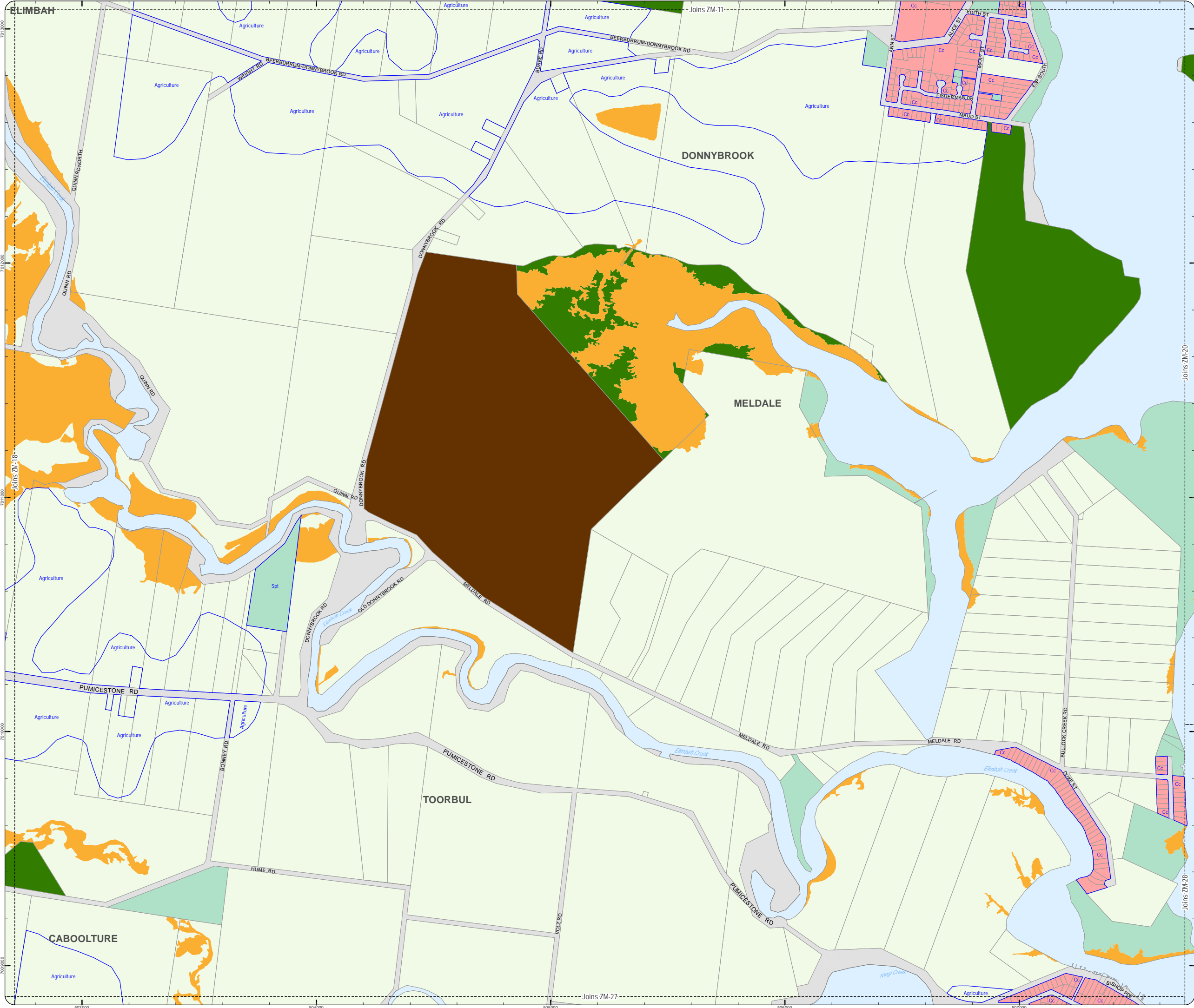
DCDB Version: April 2016
Projection: Map Grid of Australia, Zone 56
Horizontal Datum: Geocentric Datum of Australia 1994

DISCLAIMER: Some of the information shown in this document has been provided to Council from external third parties. Council makes no representation and gives no warranty about the accuracy, reliability, completeness or suitability for any particular purpose of the information. Persons should not rely on the information shown in this document to make any decision with financial or legal implications and should instead rely on their own enquiries. To the full extent that it is able to do so in law, Council disclaims all liability (including liability in negligence) for all costs, losses and damages (including indirect and consequential costs, losses and damages) caused by or arising from anyone using or relying on the information shown in this document for any purpose whatsoever. © Copyright Moreton Bay Regional Council 2016

DCDB (Version Apr 2016) is reproduced with the permission of the State of Queensland



ZM-18
Zoning Map



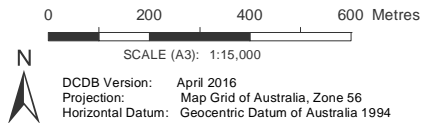
PLANNING SCHEME
ZONING MAP

- Local plan boundary
 Local plan precincts
 Zone precincts
 Property boundaries
- Zones
- General residential
 - Centre
 - Recreation and open space
 - Environmental management and conservation
 - Industry
 - Community facilities
 - Emerging community
 - Extractive industry
 - Limited development
 - Rural
 - Rural residential
 - Township

Precinct Abbreviations

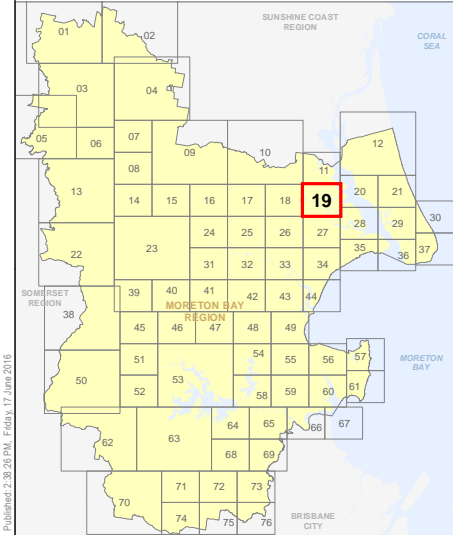
CFC - Cedarton Foresters Cooperative and Mt Nebo plant nursery
Cc - Coastal communities
Dc - District centre
Gi - General industry
Int - Interim
Lc - Local centre
Li - Light industry
Mar - Marine industry
Mib - Mixed industry and business
Ng - Next generation neighbourhood
Ri - Restricted industry
Spc - Specialised centre
Spt - Sport and recreation
Sub - Suburban neighbourhood
Tc - Township centre
Ti - Township industry
Tcv - Township convenience
Tr - Township residential
Trans - Transition
Urb - Urban neighbourhood
Util - Utilities

Effective from 20 June 2016

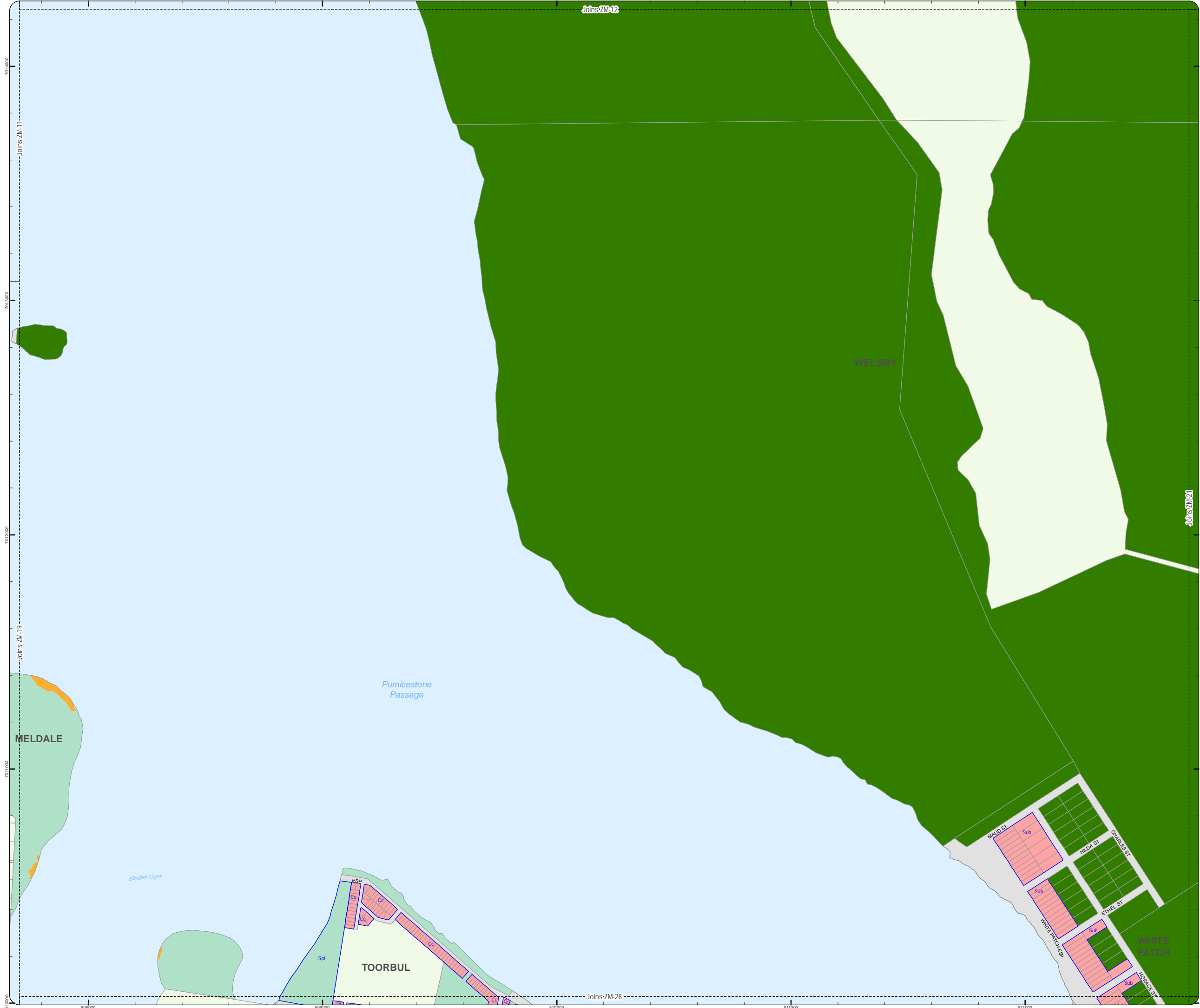


DISCLAIMER: Some of the information shown in this document has been provided to Council from external third parties. Council makes no representation and gives no warranty about the accuracy, reliability, completeness or suitability for any particular purpose of the information. Persons should not rely on the information shown in this document to make any decision with financial or legal implications and should instead rely on their own enquiries. To the full extent that it is able to do so in law, Council disclaims all liability (including liability in negligence) for all costs, losses and damages (including indirect and consequential costs, losses and damages) caused by or arising from anyone using or relying on the information shown in this document for any purpose whatsoever. © Copyright Moreton Bay Regional Council 2016

DCDB (Version Apr 2016) is reproduced with the permission of the State of Queensland



ZM-19
Zoning Map



PLANNING SCHEME
ZONING MAP

- Local plan boundary
 Local plan precincts
 Zone precincts
 Property boundaries
- Zones
- General residential
 - Centre
 - Recreation and open space
 - Environmental management and conservation
 - Industry
 - Community facilities
 - Emerging community
 - Extractive industry
 - Limited development
 - Rural
 - Rural residential
 - Township

Precinct Abbreviations

CFC - Cedarton Foresters Cooperative and Mt Nebo plant nursery
Cc - Coastal communities
Dc - District centre
Gi - General industry
Int - Interim
Lc - Local centre
Li - Light industry
Mar - Marine industry
Mib - Mixed industry and business
Ng - Next generation neighbourhood
Ri - Restricted industry
Spc - Specialised centre
Spt - Sport and recreation
Sub - Suburban neighbourhood
Tc - Township centre
Ti - Township industry
Tcv - Township convenience
Tr - Township residential
Trans - Transition
Urb - Urban neighbourhood
Util - Utilities

Effective from 20 June 2016

0 200 400 600 Metres

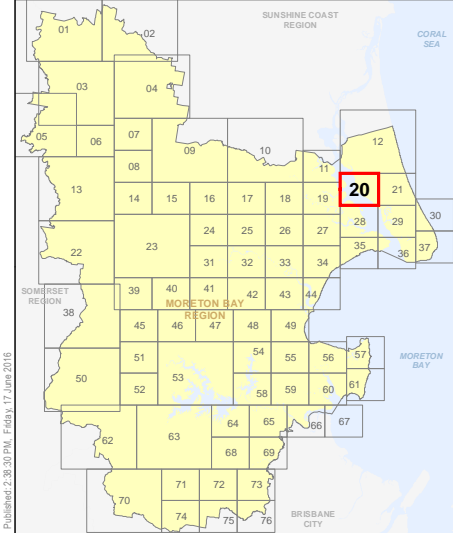
SCALE (A3): 1:15,000

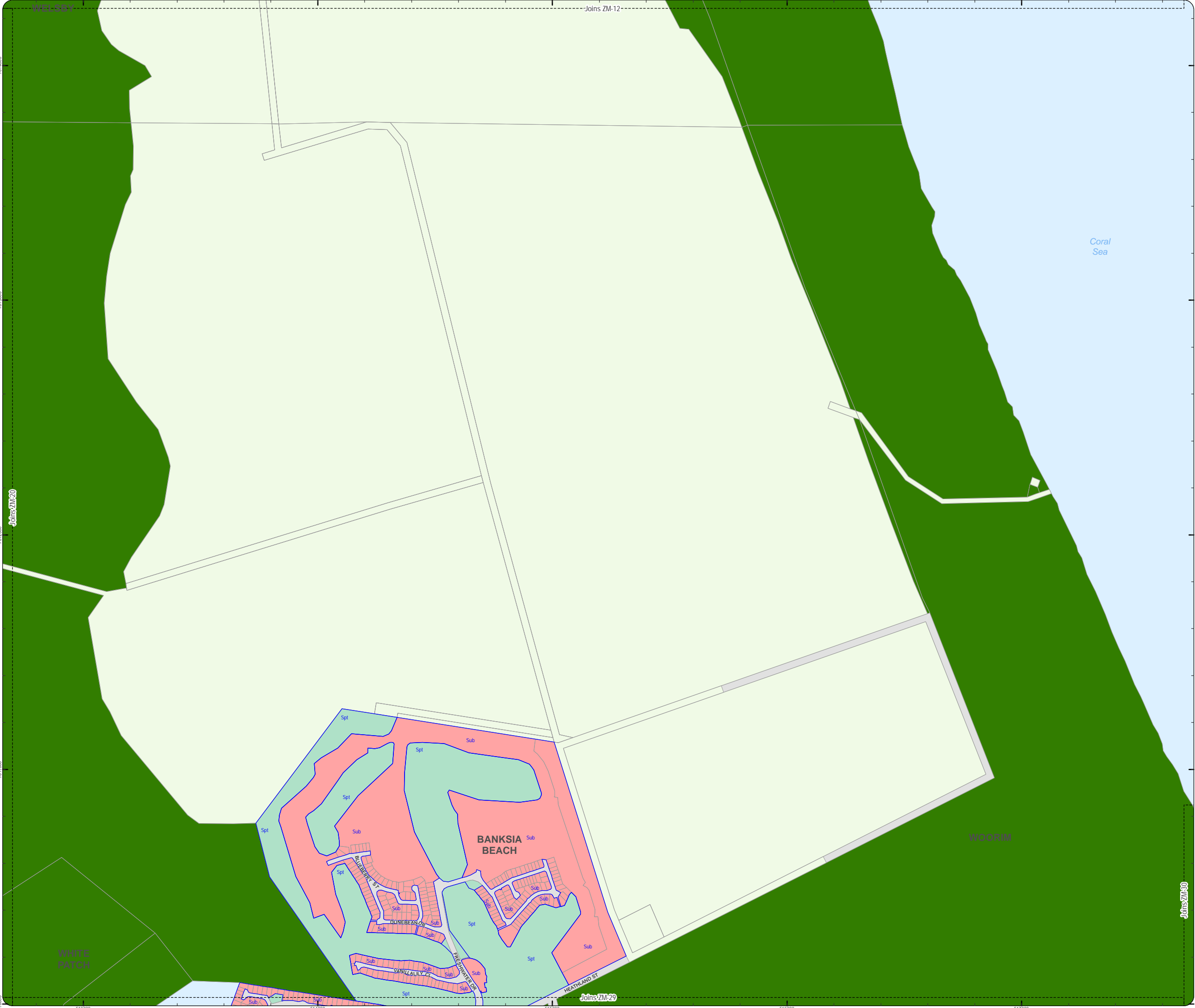
N

DCDB Version: April 2016
Projection: Map Grid of Australia, Zone 56
Horizontal Datum: Geocentric Datum of Australia 1994

DISCLAIMER: Some of the information shown in this document has been provided to Council from external third parties. Council makes no representation and gives no warranty about the accuracy, reliability, completeness or suitability for any particular purpose of the information. Persons should not rely on the information shown in this document to make any decision with financial or legal implications and should instead rely on their own enquiries. To the full extent that it is able to do so in law, Council disclaims all liability (including liability in negligence) for all costs, losses and damages (including indirect and consequential costs, losses and damages) caused by or arising from anyone using or relying on the information shown in this document for any purpose whatsoever. © Copyright Moreton Bay Regional Council 2016

DCDB (Version Apr 2016) is reproduced with the permission of the State of Queensland





PLANNING SCHEME
ZONING MAP

- Local plan boundary
 Local plan precincts
 Zone precincts
 Property boundaries
- Zones**
- General residential
 - Centre
 - Recreation and open space
 - Environmental management and conservation
 - Industry
 - Community facilities
 - Emerging community
 - Extractive industry
 - Limited development
 - Rural
 - Rural residential
 - Township

- Precinct Abbreviations
- CFC - Cedarton Foresters Cooperative and Mt Nebo plant nursery
Cc - Coastal communities
Dc - District centre
Gi - General industry
Int - Interim
Lc - Local centre
Li - Light industry
Mar - Marine industry
Mib - Mixed industry and business
Ng - Next generation neighbourhood
Ri - Restricted industry
Spc - Specialised centre
Spt - Sport and recreation
Sub - Suburban neighbourhood
Tc - Township centre
Ti - Township industry
Tcv - Township convenience
Tr - Township residential
Trans - Transition
Urb - Urban neighbourhood
Util - Utilities

Effective from 20 June 2016

0 200 400 600 Metres

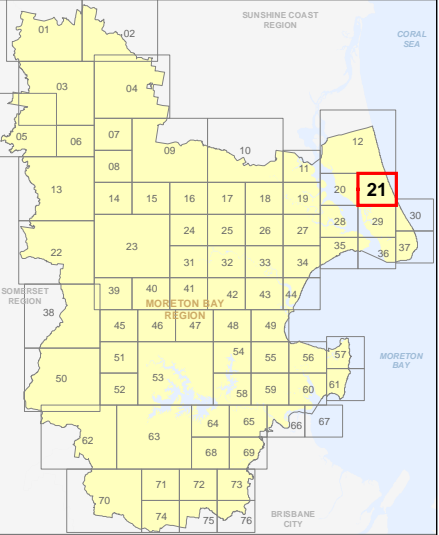
SCALE (A3): 1:15,000

N

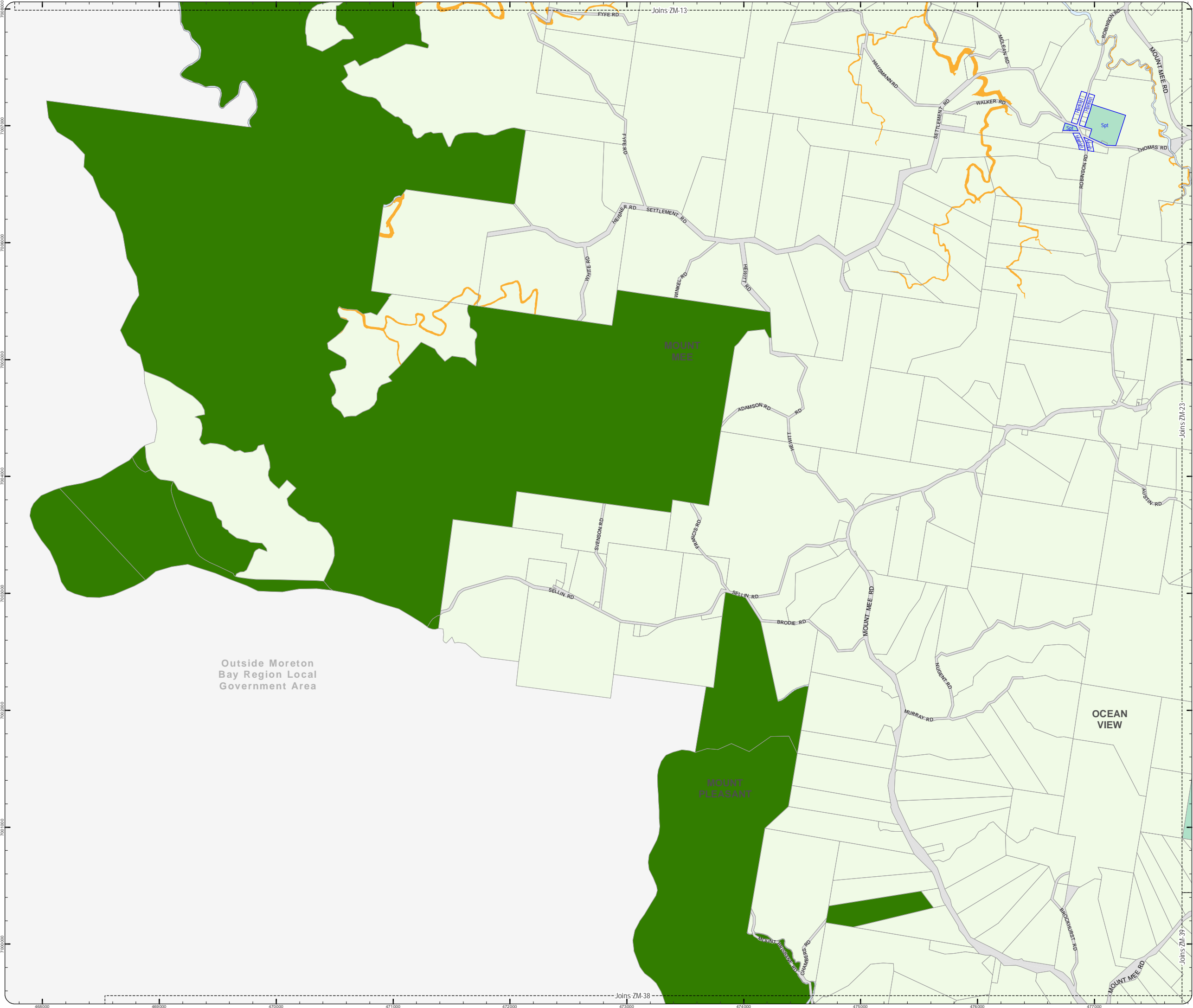
DCDB Version: April 2016
Projection: Map Grid of Australia, Zone 56
Horizontal Datum: Geocentric Datum of Australia 1994

DISCLAIMER: Some of the information shown in this document has been provided to Council from external third parties. Council makes no representation and gives no warranty about the accuracy, reliability, completeness or suitability for any particular purpose of the information. Persons should not rely on the information shown in this document to make any decision with financial or legal implications and should instead rely on their own enquiries. To the full extent that it is able to do so in law, Council disclaims all liability (including liability in negligence) for all costs, losses and damages (including indirect and consequential costs, losses and damages) caused by or arising from anyone using or relying on the information shown in this document for any purpose whatsoever. © Copyright Moreton Bay Regional Council 2016

DCDB (Version Apr 2016) is reproduced with the permission of the State of Queensland



**ZM-21
Zoning Map**



PLANNING SCHEME
ZONING MAP

- Local plan boundary
- Local plan precincts
- Zone precincts
- Property boundaries

- Zones
- General residential
 - Centre
 - Recreation and open space
 - Environmental management and conservation
 - Industry
 - Community facilities
 - Emerging community
 - Extractive industry
 - Limited development
 - Rural
 - Rural residential
 - Township

- Precinct Abbreviations
- CFC - Cedarton Foresters Cooperative and Mt Nebo plant nursery
Cc - Coastal communities
Dc - District centre
Gi - General industry
Int - Interim
Lc - Local centre
Li - Light industry
Mar - Marine industry
Mib - Mixed industry and business
Ng - Next generation neighbourhood
Ri - Restricted industry
Spc - Specialised centre
Spt - Sport and recreation
Sub - Suburban neighbourhood
Tc - Township centre
Ti - Township industry
Tcv - Township convenience
Tr - Township residential
Trans - Transition
Urb - Urban neighbourhood
Util - Utilities

Effective from 20 June 2016

0 400 800 1,200 Metres

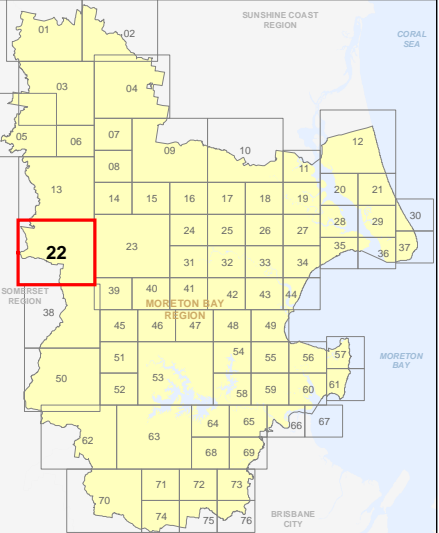
SCALE (A3): 1:30,000

N

DCDB Version: April 2016
Projection: Map Grid of Australia, Zone 56
Horizontal Datum: Geocentric Datum of Australia 1994

DISCLAIMER: Some of the information shown in this document has been provided to Council from external third parties. Council makes no representation and gives no warranty about the accuracy, reliability, completeness or suitability for any particular purpose of the information. Persons should not rely on the information shown in this document to make any decision with financial or legal implications and should instead rely on their own enquiries. To the full extent that it is able to do so in law, Council disclaims all liability (including liability in negligence) for all costs, losses and damages (including indirect and consequential costs, losses and damages) caused by or arising from anyone using or relying on the information shown in this document for any purpose whatsoever. © Copyright Moreton Bay Regional Council 2016

DCDB (Version Apr 2016) is reproduced with the permission of the State of Queensland



PLANNING SCHEME
ZONING MAP

- Local plan boundary
Local plan precincts
Zone precincts
Property boundaries

- Zones
- General residential
 - Centre
 - Recreation and open space
 - Environmental management and conservation
 - Industry
 - Community facilities
 - Emerging community
 - Extractive industry
 - Limited development
 - Rural
 - Rural residential
 - Township

Precinct Abbreviations

- CFC - Cedarton Foresters Cooperative and Mt Nebo plant nursery
Cc - Coastal communities
Dc - District centre
Gi - General industry
Int - Interim
Lc - Local centre
Li - Light industry
Mar - Marine industry
Mib - Mixed industry and business
Ng - Next generation neighbourhood
Ri - Restricted industry
Spc - Specialised centre
Spt - Sport and recreation
Sub - Suburban neighbourhood
Tc - Township centre
Ti - Township industry
Tcv - Township convenience
Tr - Township residential
Urb - Urban neighbourhood
Util - Utilities

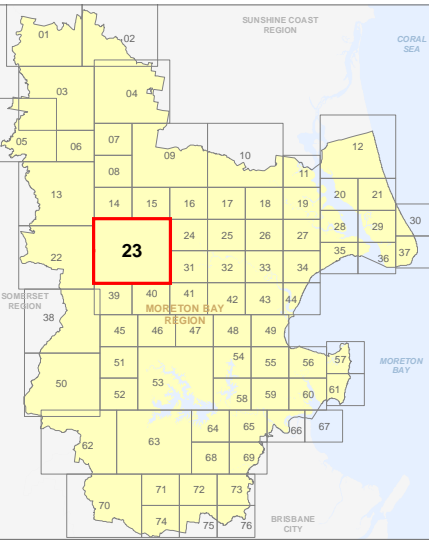
Effective from 20 June 2016



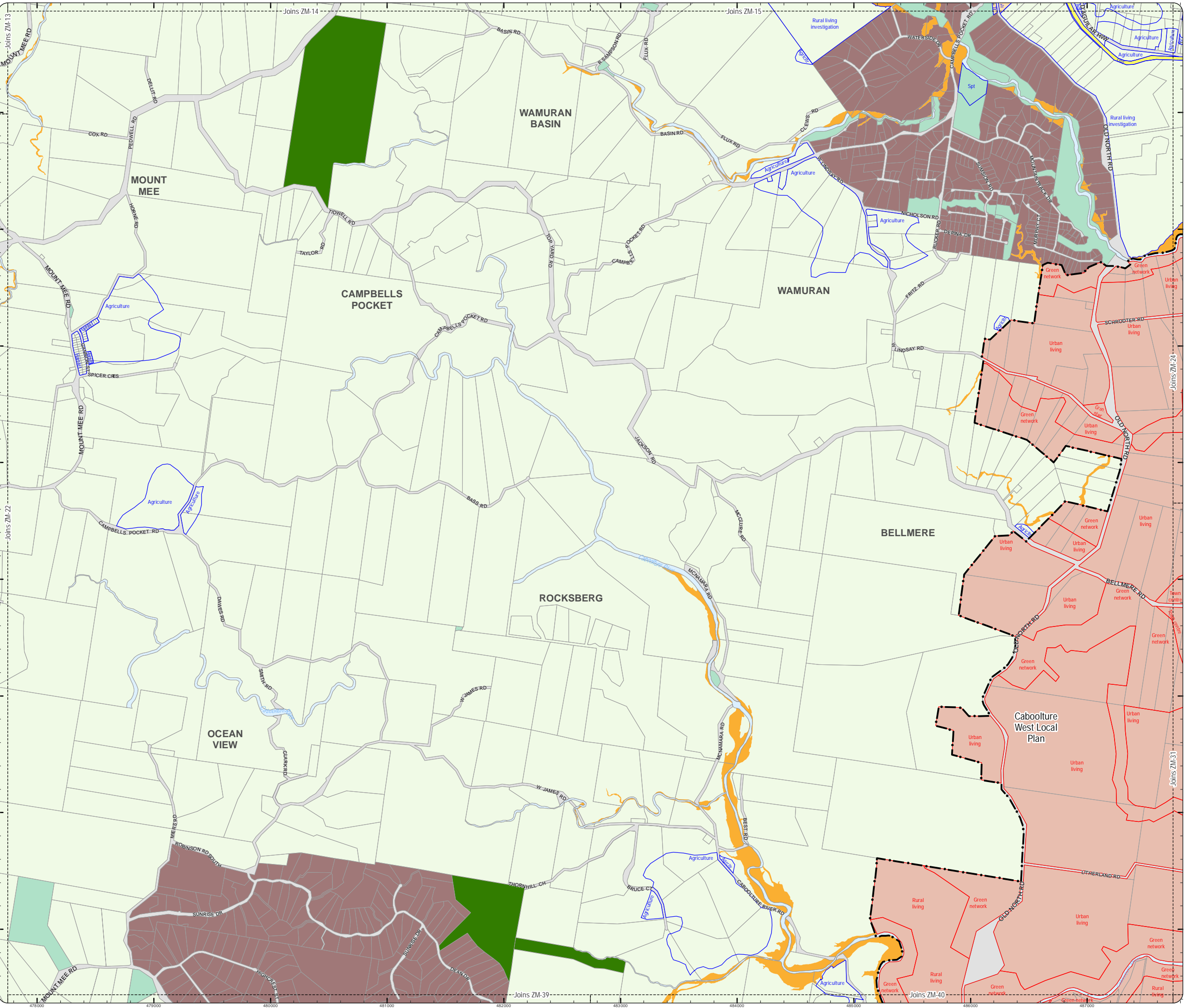
SCALE (A3): 1:30,000
DCDB Version: April 2016
Projection: Map Grid of Australia, Zone 56
Horizontal Datum: Geocentric Datum of Australia 1994

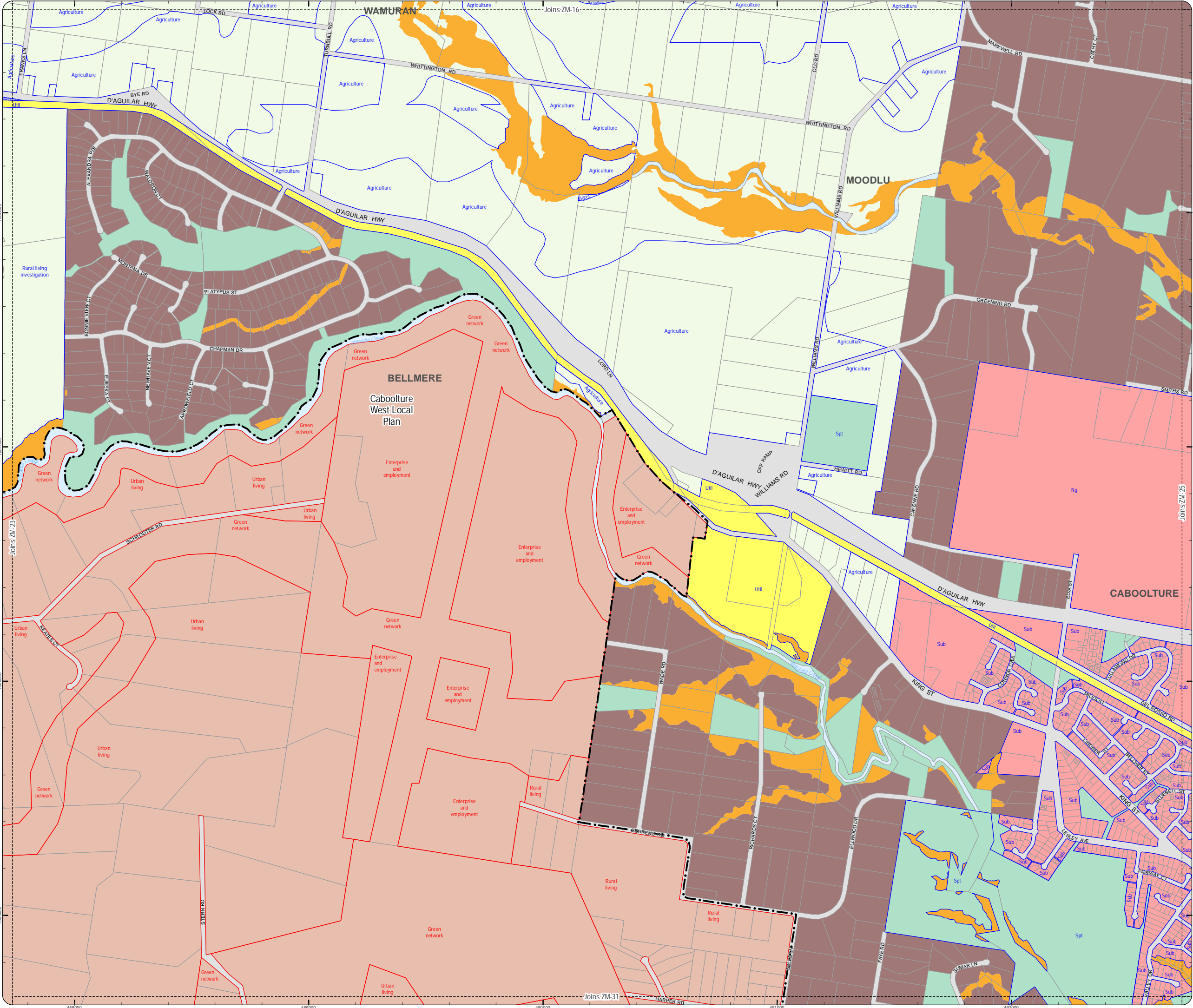
DISCLAIMER: Some of the information shown in this document has been provided to Council from external third parties. Council makes no representation and gives no warranty about the accuracy, reliability, completeness or suitability for any particular purpose of the information. Persons should not rely on the information shown in this document to make any decision with financial or legal implications and should instead rely on their own enquiries. To the full extent that it is able to do so in law, Council disclaims all liability (including liability in negligence) for all costs, losses and damages (including indirect and consequential costs, losses and damages) caused by or arising from anyone using or relying on the information shown in this document for any purpose whatsoever. © Copyright Moreton Bay Regional Council 2016

DCDB (Version Apr 2016) is reproduced with the permission of the State of Queensland



ZM-23
Zoning Map





PLANNING SCHEME
ZONING MAP

- Local plan boundary
- Local plan precincts
- Zone precincts
- Property boundaries

- Zones
- General residential
 - Centre
 - Recreation and open space
 - Environmental management and conservation
 - Industry
 - Community facilities
 - Emerging community
 - Extractive industry
 - Limited development
 - Rural
 - Rural residential
 - Township

- Precinct Abbreviations
- CFC - Cedarton Foresters Cooperative and Mt Nebo plant nursery
 - Cc - Coastal communities
 - Dc - District centre
 - Gi - General industry
 - Int - Interim
 - Lc - Local centre
 - Li - Light industry
 - Mar - Marine industry
 - Mib - Mixed industry and business
 - Ng - Next generation neighbourhood
 - Ri - Restricted industry
 - Spc - Specialised centre
 - Spt - Sport and recreation
 - Sub - Suburban neighbourhood
 - Tc - Township centre
 - Ti - Township industry
 - Tcv - Township convenience
 - Tr - Township residential
 - Urb - Urban neighbourhood
 - Util - Utilities

Effective from 20 June 2016

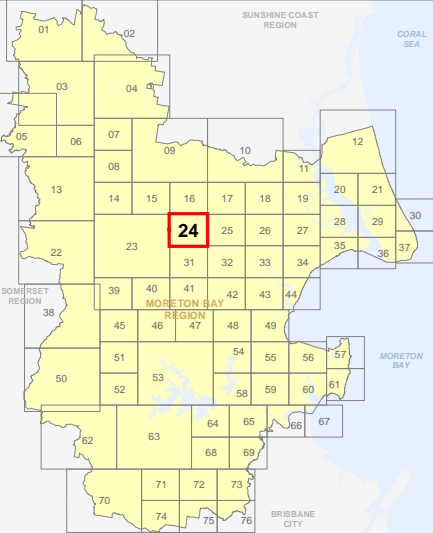
0 200 400 600 Metres

SCALE (A3): 1:15,000

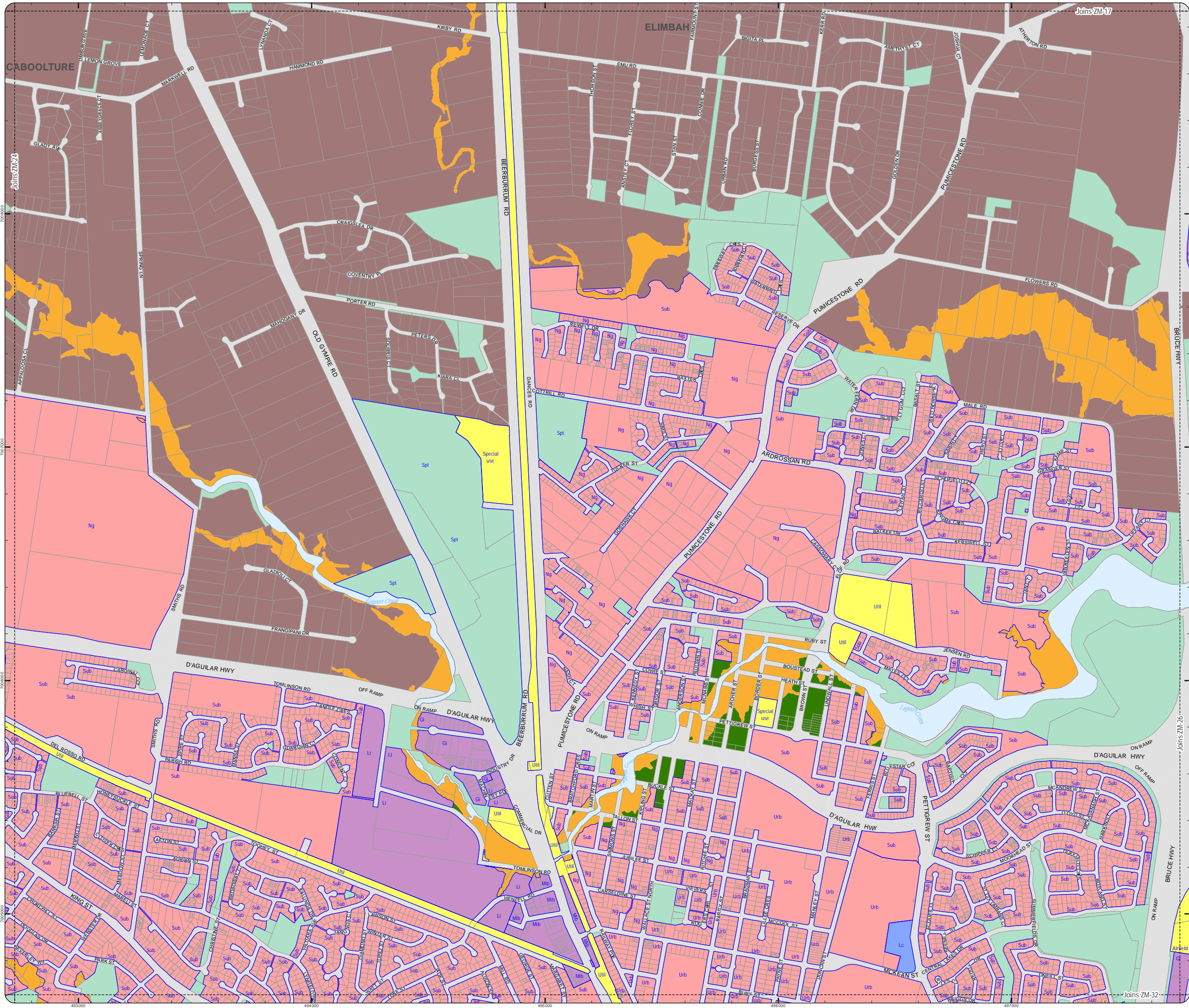
DCDB Version: April 2016
Projection: Map Grid of Australia, Zone 56
Horizontal Datum: Geocentric Datum of Australia 1994

DISCLAIMER: Some of the information shown in this document has been provided to Council from external third parties. Council makes no representation and gives no warranty about the accuracy, reliability, completeness or suitability for any particular purpose of the information. Persons should not rely on the information shown in this document to make any decision with financial or legal implications and should instead rely on their own enquiries. To the full extent that it is able to do so in law, Council disclaims all liability (including liability in negligence) for all costs, losses and damages (including indirect and consequential costs, losses and damages) caused by or arising from anyone using or relying on the information shown in this document for any purpose whatsoever. © Copyright Moreton Bay Regional Council 2016

DCDB (Version Apr 2016) is reproduced with the permission of the State of Queensland



ZM-24
Zoning Map



PLANNING SCHEME
ZONING MAP

- Local plan boundary
- Local plan precincts
- Zone precincts
- Property boundaries

- Zones
- General residential
 - Centre
 - Recreation and open space
 - Environmental management and conservation
 - Industry
 - Community facilities
 - Emerging community
 - Extractive industry
 - Limited development
 - Rural
 - Rural residential
 - Township

- Precinct Abbreviations
- CFC - Cedarton Foresters Cooperative and Mt Nebo plant nursery
 - Cc - Coastal communities
 - Dc - District centre
 - Gi - General industry
 - Int - Interim
 - Lc - Local centre
 - Li - Light industry
 - Mar - Marine industry and business
 - Mib - Mixed industry and business
 - Ng - Next generation neighbourhood
 - Ri - Restricted industry
 - Spc - Specialised centre
 - Spt - Sport and recreation
 - Sub - Suburban neighbourhood
 - Tc - Township centre
 - Ti - Township industry
 - Tcv - Township convenience
 - Tr - Township residential
 - Urb - Urban neighbourhood
 - Util - Utilities

Effective from 20 June 2016

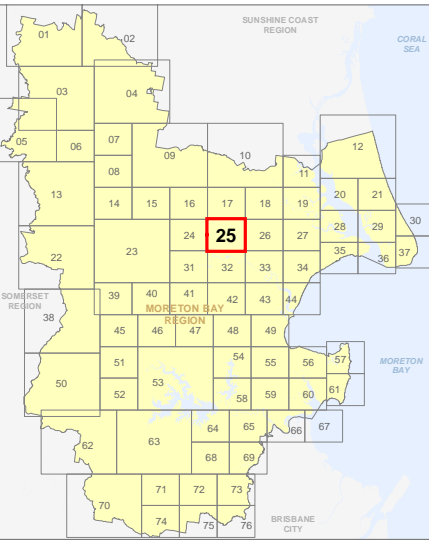
0 200 400 600 Metres

SCALE (A3): 1:15,000

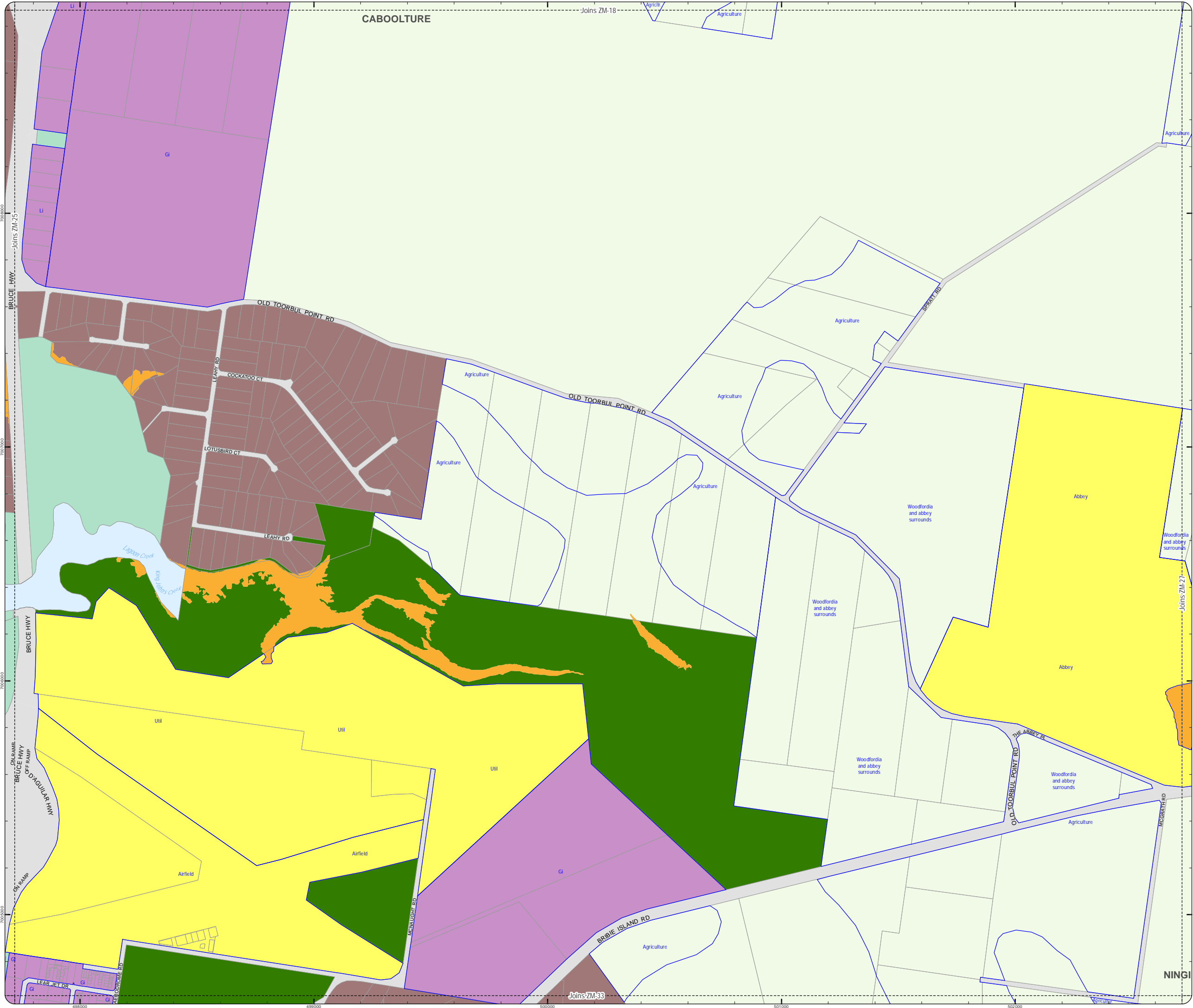
DCDB Version: April 2016
Projection: Map Grid of Australia, Zone 56
Horizontal Datum: Geocentric Datum of Australia 1994

DISCLAIMER: Some of the information shown in this document has been provided to Council from external third parties. Council makes no representation and gives no warranty about the accuracy, reliability, completeness or suitability for any particular purpose of the information. Persons should not rely on the information shown in this document to make any decision with financial or legal implications and should instead rely on their own enquiries. To the full extent that it is able to do so in law, Council disclaims all liability (including liability in negligence) for all costs, losses and damages (including indirect and consequential costs, losses and damages) caused by or arising from anyone using or relying on the information shown in this document for any purpose whatsoever. © Copyright Moreton Bay Regional Council 2016

DCDB (Version Apr 2016) is reproduced with the permission of the State of Queensland



ZM-25
Zoning Map



PLANNING SCHEME
ZONING MAP

- Local plan boundary
- Local plan precincts
- Zone precincts
- Property boundaries

- Zones
- General residential
 - Centre
 - Recreation and open space
 - Environmental management and conservation
 - Industry
 - Community facilities
 - Emerging community
 - Extractive industry
 - Limited development
 - Rural
 - Rural residential
 - Township

- Precinct Abbreviations
- CFC - Cedarton Foresters Cooperative and Mt Nebo plant nursery
 - Cc - Coastal communities
 - Dc - District centre
 - Gi - General industry
 - Int - Interim
 - Lc - Local centre
 - Li - Light industry
 - Mar - Marine industry
 - Mib - Mixed industry and business
 - Ng - Next generation neighbourhood
 - Ri - Restricted industry
 - Spc - Specialised centre
 - Spt - Sport and recreation
 - Sub - Suburban neighbourhood
 - Tc - Township centre
 - Ti - Township industry
 - Tcv - Township convenience
 - Tr - Township residential
 - Urb - Urban neighbourhood
 - Util - Utilities

Effective from 20 June 2016

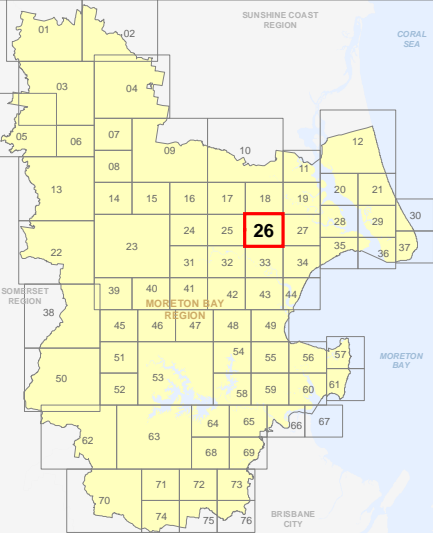
0 200 400 600 Metres

SCALE (A3): 1:15,000

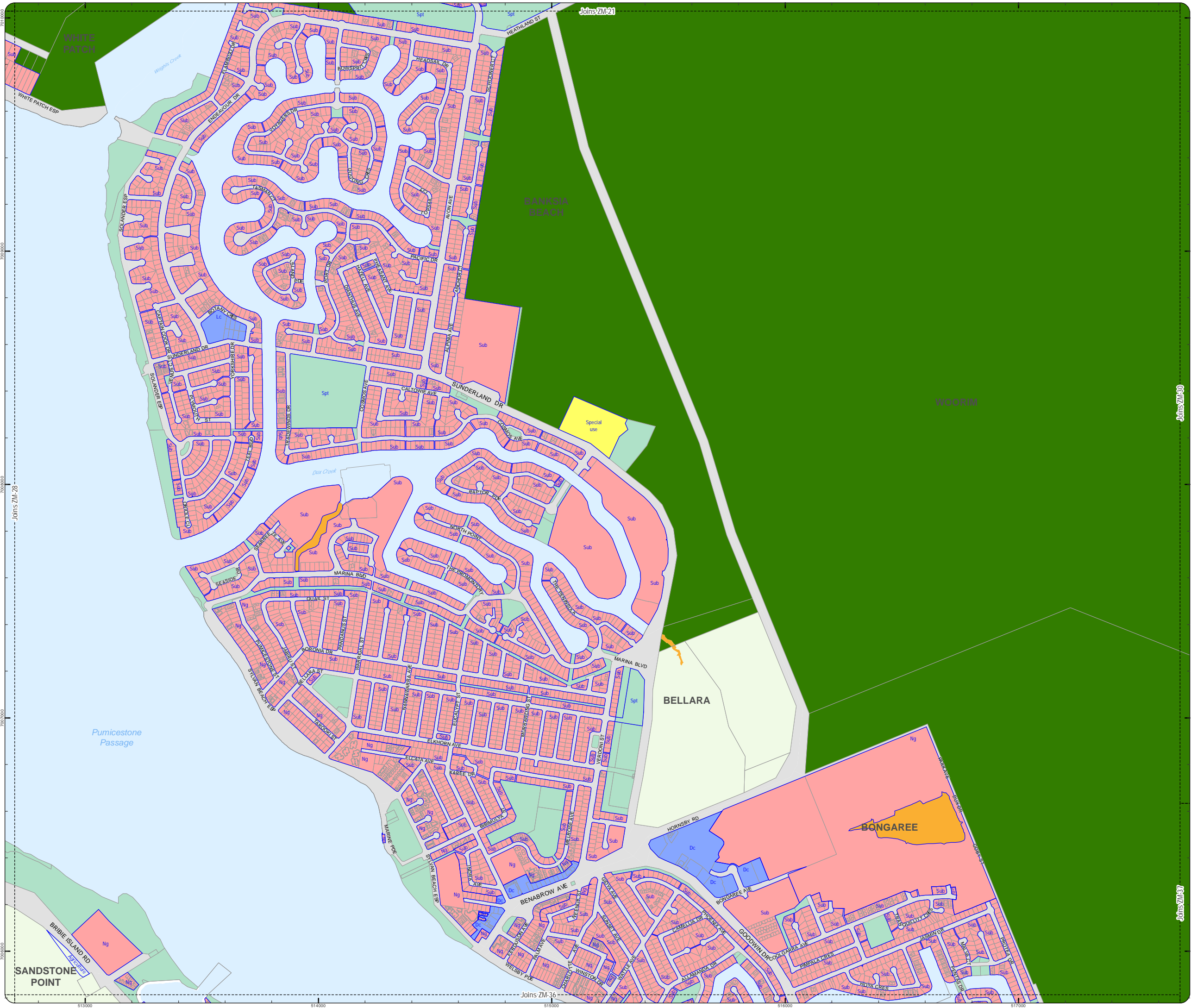
DCDB Version: April 2016
Projection: Map Grid of Australia, Zone 56
Horizontal Datum: Geocentric Datum of Australia 1994

DISCLAIMER: Some of the information shown in this document has been provided to Council from external third parties. Council makes no representation and gives no warranty about the accuracy, reliability, completeness or suitability for any particular purpose of the information. Persons should not rely on the information shown in this document to make any decision with financial or legal implications and should instead rely on their own enquiries. To the full extent that it is able to do so in law, Council disclaims all liability (including liability in negligence) for all costs, losses and damages (including indirect and consequential costs, losses and damages) caused by or arising from anyone using or relying on the information shown in this document for any purpose whatsoever. © Copyright Moreton Bay Regional Council 2016

DCDB (Version Apr 2016) is reproduced with the permission of the State of Queensland



ZM-26
Zoning Map



PLANNING SCHEME
ZONING MAP

- Local plan boundary
- Local plan precincts
- Zone precincts
- Property boundaries

- Zones
- General residential
 - Centre
 - Recreation and open space
 - Environmental management and conservation
 - Industry
 - Community facilities
 - Emerging community
 - Extractive industry
 - Limited development
 - Rural
 - Rural residential
 - Township

- Precinct Abbreviations
- CFC - Cedarton Foresters Cooperative and Mt Nebo plant nursery
Cc - Coastal communities
Dc - District centre
Gi - General industry
Int - Interim
Lc - Local centre
Li - Light industry
Mar - Marine industry
Mib - Mixed industry and business
Ng - Next generation neighbourhood
Ri - Restricted industry
Spc - Specialised centre
Spt - Sport and recreation
Sub - Suburban neighbourhood
Tc - Township centre
Ti - Township industry
Tcv - Township convenience
Tr - Township residential
Trans - Transition
Urb - Urban neighbourhood
Util - Utilities

Effective from 20 June 2016

0 200 400 600 Metres

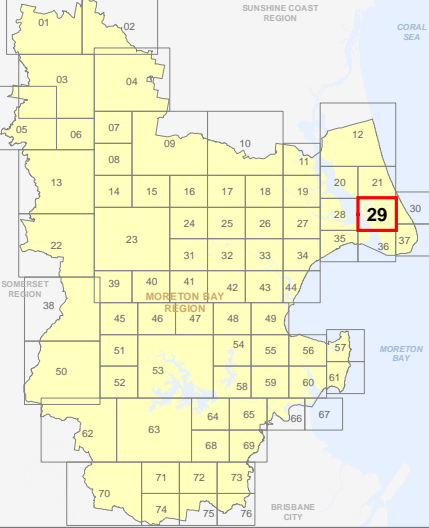
SCALE (A3): 1:15,000

N

DCDB Version: April 2016
Projection: Map Grid of Australia, Zone 56
Horizontal Datum: Geocentric Datum of Australia 1994

DISCLAIMER: Some of the information shown in this document has been provided to Council from external third parties. Council makes no representation and gives no warranty about the accuracy, reliability, completeness or suitability for any particular purpose of the information. Persons should not rely on the information shown in this document to make any decision with financial or legal implications and should instead rely on their own enquiries. To the full extent that it is able to do so in law, Council disclaims all liability (including liability in negligence) for all costs, losses and damages (including indirect and consequential costs, losses and damages) caused by or arising from anyone using or relying on the information shown in this document for any purpose whatsoever. © Copyright Moreton Bay Regional Council 2016

DCDB (Version Apr 2016) is reproduced with the permission of the State of Queensland



ZM-29
Zoning Map



PLANNING SCHEME
ZONING MAP

- Local plan boundary
 Local plan precincts
 Zone precincts
 Property boundaries
- Zones
- General residential
 - Centre
 - Recreation and open space
 - Environmental management and conservation
 - Industry
 - Community facilities
 - Emerging community
 - Extractive industry
 - Limited development
 - Rural
 - Rural residential
 - Township

- Precinct Abbreviations
- CFC - Cedarton Foresters Cooperative and Mt Nebo plant nursery
Cc - Coastal communities
Dc - District centre
Gi - General industry
Int - Interim
Lc - Local centre
Li - Light industry
Mar - Marine industry
Mib - Mixed industry and business
Ng - Next generation neighbourhood
Ri - Restricted industry
Spc - Specialised centre
Spt - Sport and recreation
Sub - Suburban neighbourhood
Tc - Township centre
Ti - Township industry
Tcv - Township convenience
Tr - Township residential
Trans - Transition
Urb - Urban neighbourhood
Util - Utilities

Effective from 20 June 2016

0 200 400 600 Metres

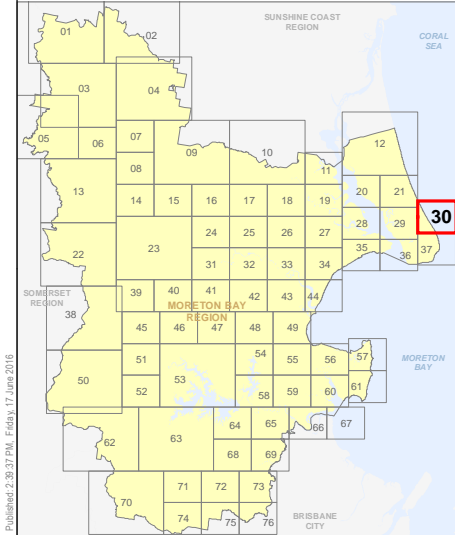
SCALE (A3): 1:15,000

N

DCDB Version: April 2016
Projection: Map Grid of Australia, Zone 56
Horizontal Datum: Geocentric Datum of Australia 1994

DISCLAIMER: Some of the information shown in this document has been provided to Council from external third parties. Council makes no representation and gives no warranty about the accuracy, reliability, completeness or suitability for any particular purpose of the information. Persons should not rely on the information shown in this document to make any decision with financial or legal implications and should instead rely on their own enquiries. To the full extent that it is able to do so in law, Council disclaims all liability (including liability in negligence) for all costs, losses and damages (including indirect and consequential costs, losses and damages) caused by or arising from anyone using or relying on the information shown in this document for any purpose whatsoever. © Copyright Moreton Bay Regional Council 2016

DCDB (Version Apr 2016) is reproduced with the permission of the State of Queensland



PLANNING SCHEME
ZONING MAP

- Local plan boundary
Local plan precincts
Zone precincts
Property boundaries

- Zones
- General residential
 - Centre
 - Recreation and open space
 - Environmental management and conservation
 - Industry
 - Community facilities
 - Emerging community
 - Extractive industry
 - Limited development
 - Rural
 - Rural residential
 - Township

- Precinct Abbreviations
- CFC - Cedarton Foresters Cooperative and Mt Nebo plant nursery
Cc - Coastal communities
Dc - District centre
Gi - General industry
Int - Interim
Lc - Local centre
Li - Light industry
Mar - Marine industry
Mib - Mixed industry and business
Ng - Next generation neighbourhood
Ri - Restricted industry
Spc - Specialised centre
Spt - Sport and recreation
Sub - Suburban neighbourhood
Tc - Township centre
Ti - Township industry
Tcv - Township convenience
Tr - Township residential
Urb - Urban neighbourhood
Util - Utilities

Effective from 20 June 2016

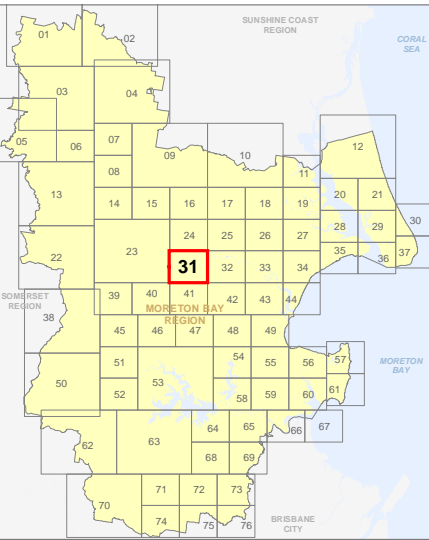
0 200 400 600 Metres

SCALE (A3): 1:15,000

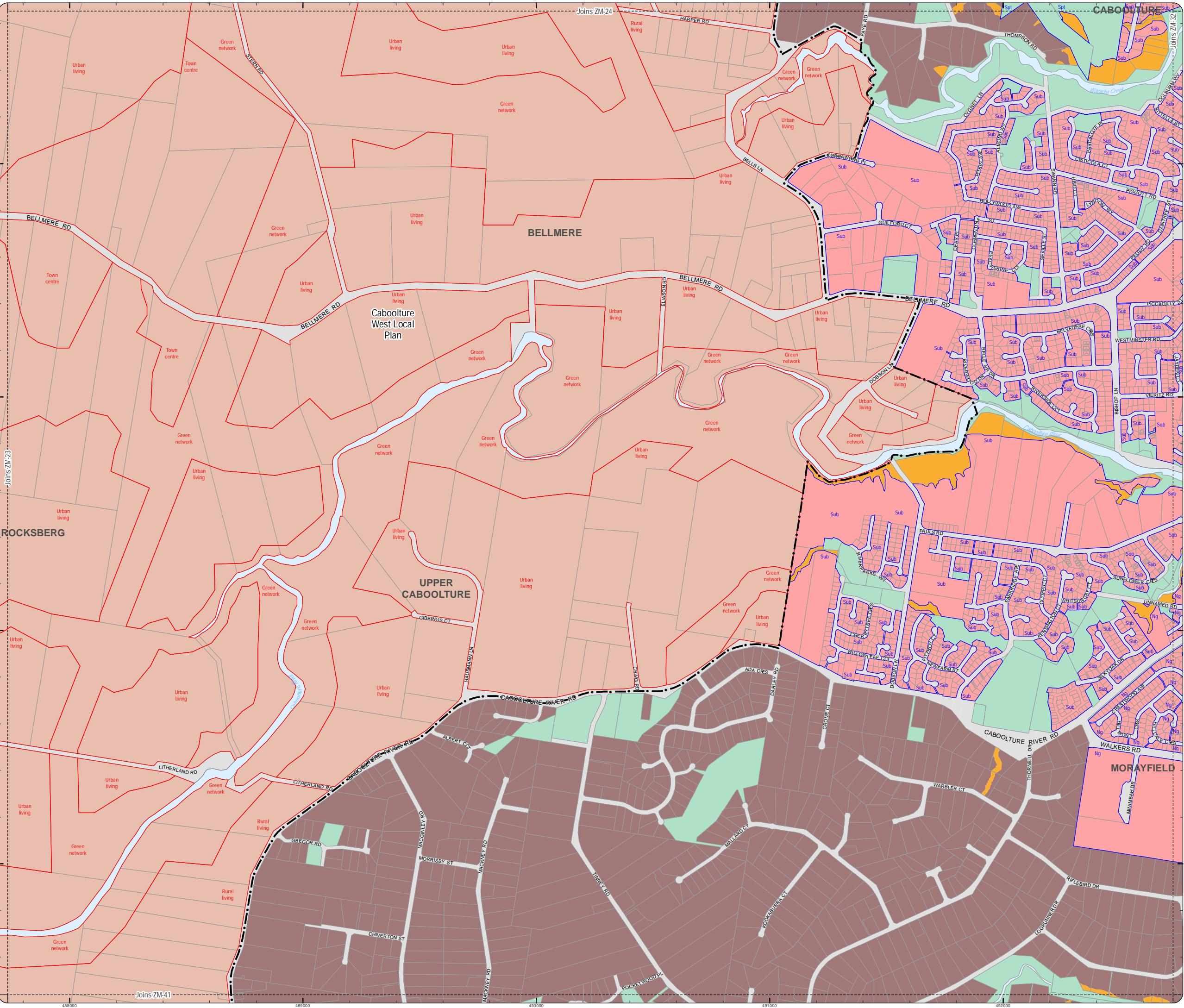
DCDB Version: April 2016
Projection: Map Grid of Australia, Zone 56
Horizontal Datum: Geocentric Datum of Australia 1994

DISCLAIMER: Some of the information shown in this document has been provided to Council from external third parties. Council makes no representation and gives no warranty about the accuracy, reliability, completeness or suitability for any particular purpose of the information. Persons should not rely on the information shown in this document to make any decision with financial or legal implications and should instead rely on their own enquiries. To the full extent that it is able to do so in law, Council disclaims all liability (including liability in negligence) for all costs, losses and damages (including indirect and consequential costs, losses and damages) caused by or arising from anyone using or relying on the information shown in this document for any purpose whatsoever. © Copyright Moreton Bay Regional Council 2016

DCDB (Version Apr 2016) is reproduced with the permission of the State of Queensland



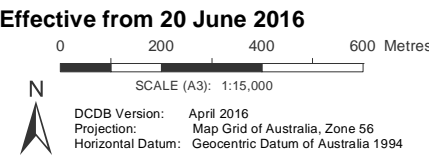
ZM-31
Zoning Map



PLANNING SCHEME
ZONING MAP

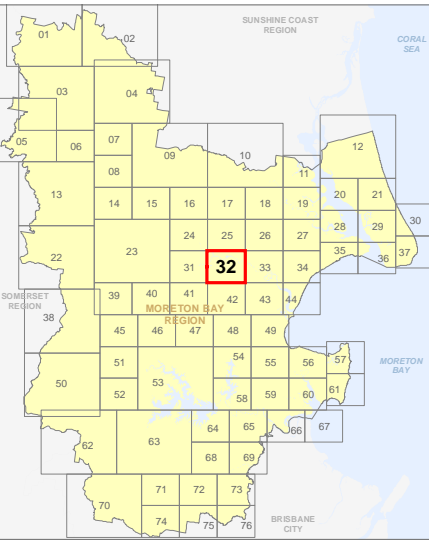
- Local plan boundary**
Local plan precincts
Zone precincts
Property boundaries
- Zones**
- General residential
 - Centre
 - Recreation and open space
 - Environmental management and conservation
 - Industry
 - Community facilities
 - Emerging community
 - Extractive industry
 - Limited development
 - Rural
 - Rural residential
 - Township

- Precinct Abbreviations**
- CFC - Cedarton Foresters Cooperative and Mt Nebo plant nursery
Cc - Coastal communities
Dc - District centre
Gi - General industry
Int - Interim
Lc - Local centre
Li - Light industry
Mar - Marine industry
Mib - Mixed industry and business
Ng - Next generation neighbourhood
Ri - Restricted industry
Spc - Specialised centre
Sub - Suburban neighbourhood
Tc - Township centre
Ti - Township industry
Tcv - Township convenience
Tr - Township residential
Urb - Urban neighbourhood
Util - Utilities

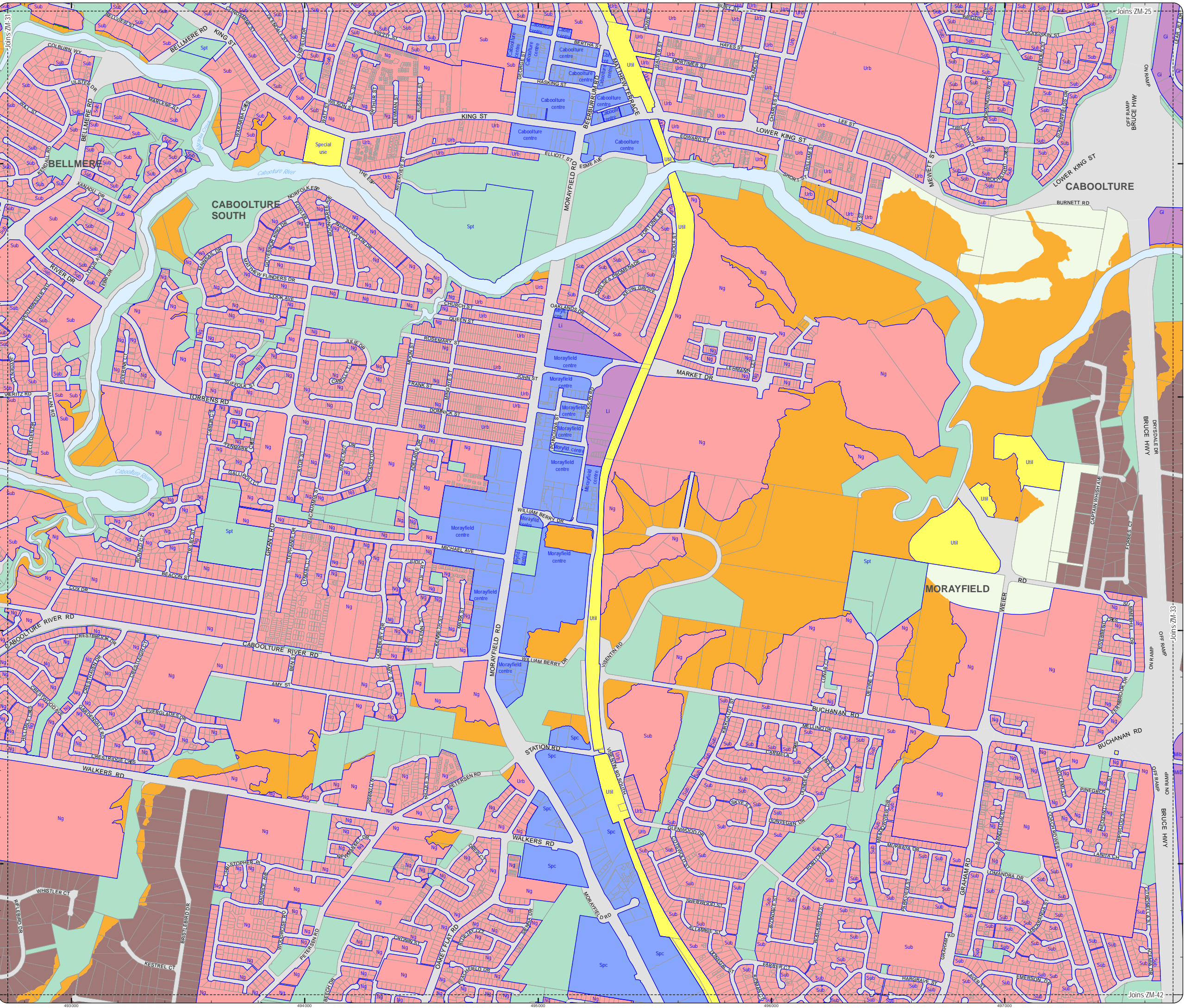


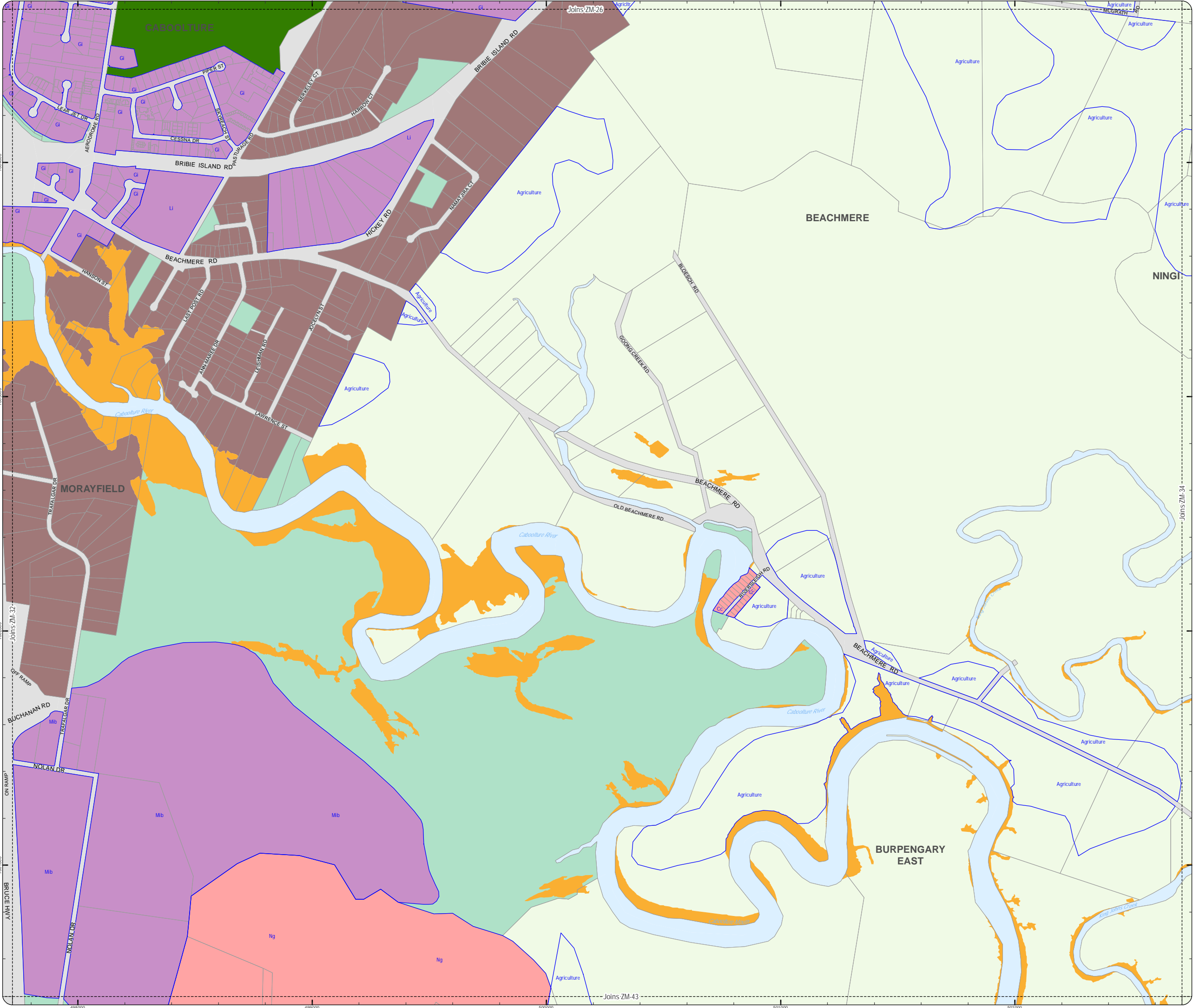
DISCLAIMER: Some of the information shown in this document has been provided to Council from external third parties. Council makes no representation and gives no warranty about the accuracy, reliability, completeness or suitability for any particular purpose of the information. Persons should not rely on the information shown in this document to make any decision with financial or legal implications and should instead rely on their own enquiries. To the full extent that it is able to do so in law, Council disclaims all liability (including liability in negligence) for all costs, losses and damages (including indirect and consequential costs, losses and damages) caused by or arising from anyone using or relying on the information shown in this document for any purpose whatsoever. © Copyright Moreton Bay Regional Council 2016

DCDB (Version Apr 2016) is reproduced with the permission of the State of Queensland



**ZM-32
Zoning Map**





PLANNING SCHEME
ZONING MAP

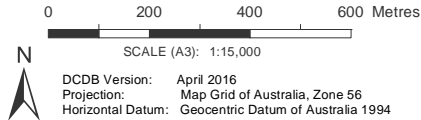
- Local plan boundary
- Local plan precincts
- Zone precincts
- Property boundaries

- Zones
- General residential
 - Centre
 - Recreation and open space
 - Environmental management and conservation
 - Industry
 - Community facilities
 - Emerging community
 - Extractive industry
 - Limited development
 - Rural
 - Rural residential
 - Township

Precinct Abbreviations

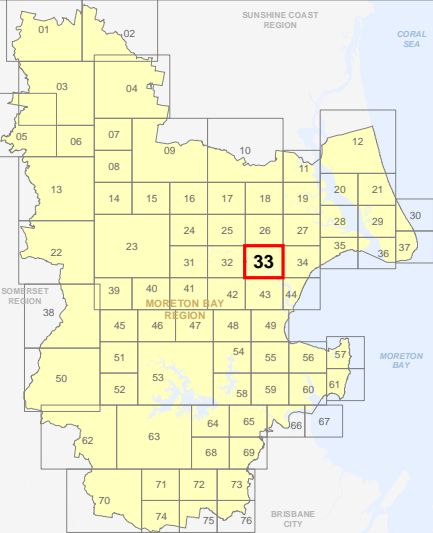
- CFC - Cedarton Foresters Cooperative and Mt Nebo plant nursery
Cc - Coastal communities
Dc - District centre
Gi - General industry
Int - Interim
Lc - Local centre
Li - Light industry
Mar - Marine industry
Mib - Mixed industry and business
Ng - Next generation neighbourhood
Ri - Restricted industry
Spc - Specialised centre
Spt - Sport and recreation
Sub - Suburban neighbourhood
Tc - Township centre
Ti - Township industry
Tcv - Township convenience
Tr - Township residential
Trans - Transition
Urb - Urban neighbourhood
Util - Utilities

Effective from 20 June 2016



DISCLAIMER: Some of the information shown in this document has been provided to Council from external third parties. Council makes no representation and gives no warranty about the accuracy, reliability, completeness or suitability for any particular purpose of the information. Persons should not rely on the information shown in this document to make any decision with financial or legal implications and should instead rely on their own enquiries. To the full extent that it is able to do so in law, Council disclaims all liability (including liability in negligence) for all costs, losses and damages (including indirect and consequential costs, losses and damages) caused by or arising from anyone using or relying on the information shown in this document for any purpose whatsoever. © Copyright Moreton Bay Regional Council 2016

DCDB (Version Apr 2016) is reproduced with the permission of the State of Queensland



ZM-33
Zoning Map

PLANNING SCHEME
ZONING MAP

- Local plan boundary
 Local plan precincts
 Zone precincts
 Property boundaries
- Zones
- General residential
 - Centre
 - Recreation and open space
 - Environmental management and conservation
 - Industry
 - Community facilities
 - Emerging community
 - Extractive industry
 - Limited development
 - Rural
 - Rural residential
 - Township

- Precinct Abbreviations
- CFC - Cedarton Foresters Cooperative and Mt Nebo plant nursery
Cc - Coastal communities
Dc - District centre
Gi - General industry
Int - Interim
Lc - Local centre
Li - Light industry
Mar - Marine industry
Mib - Mixed industry and business
Ng - Next generation neighbourhood
Ri - Restricted industry
Spc - Specialised centre
Spt - Sport and recreation
Sub - Suburban neighbourhood
Tc - Township centre
Ti - Township industry
Tcv - Township convenience
Tr - Township residential
Urb - Urban neighbourhood
Util - Utilities

Effective from 20 June 2016

0 200 400 600 Metres

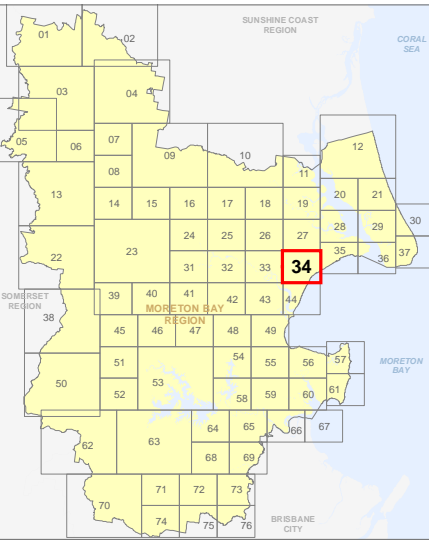
SCALE (A3): 1:15,000

N

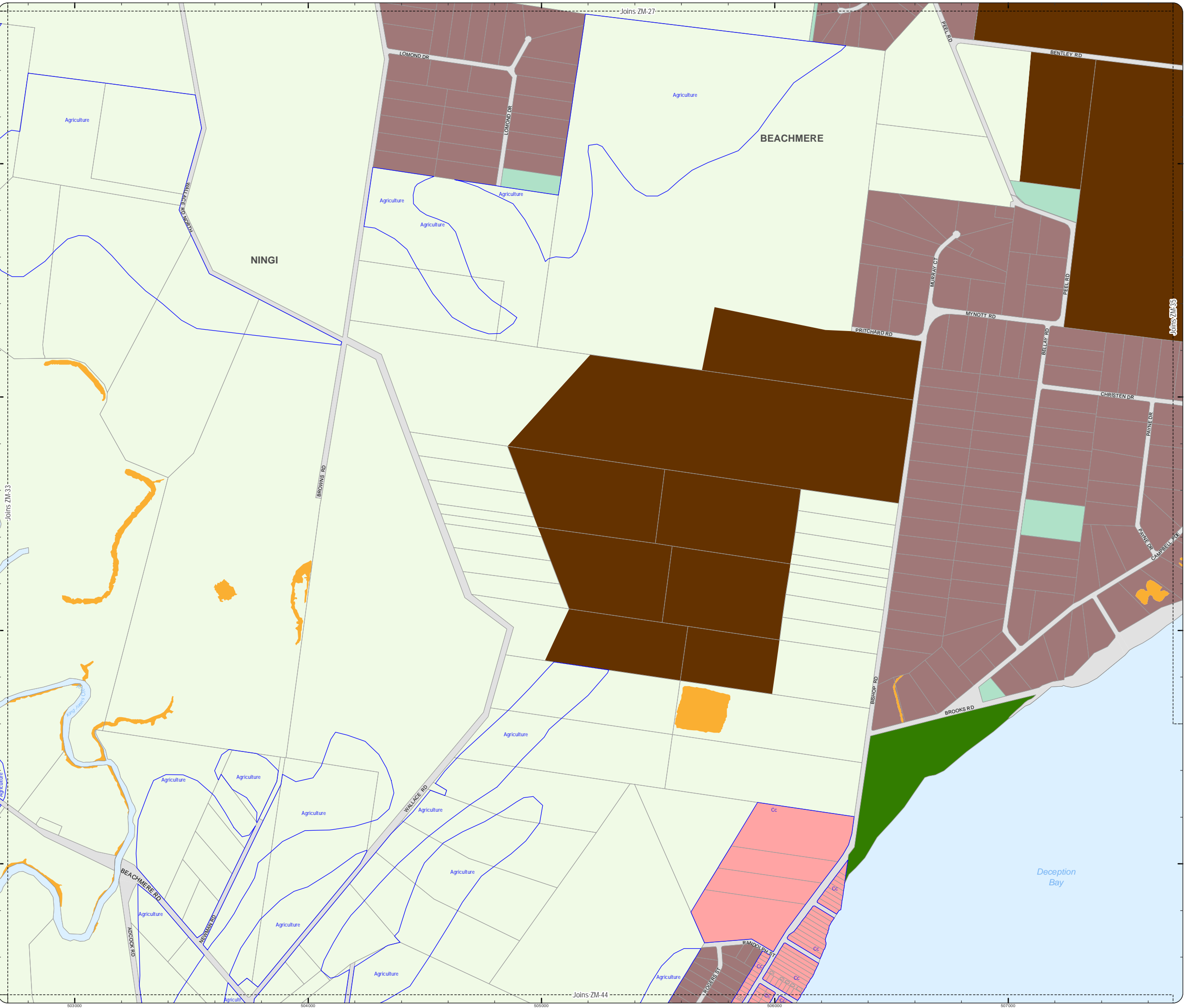
DCDB Version: April 2016
Projection: Map Grid of Australia, Zone 56
Horizontal Datum: Geocentric Datum of Australia 1994

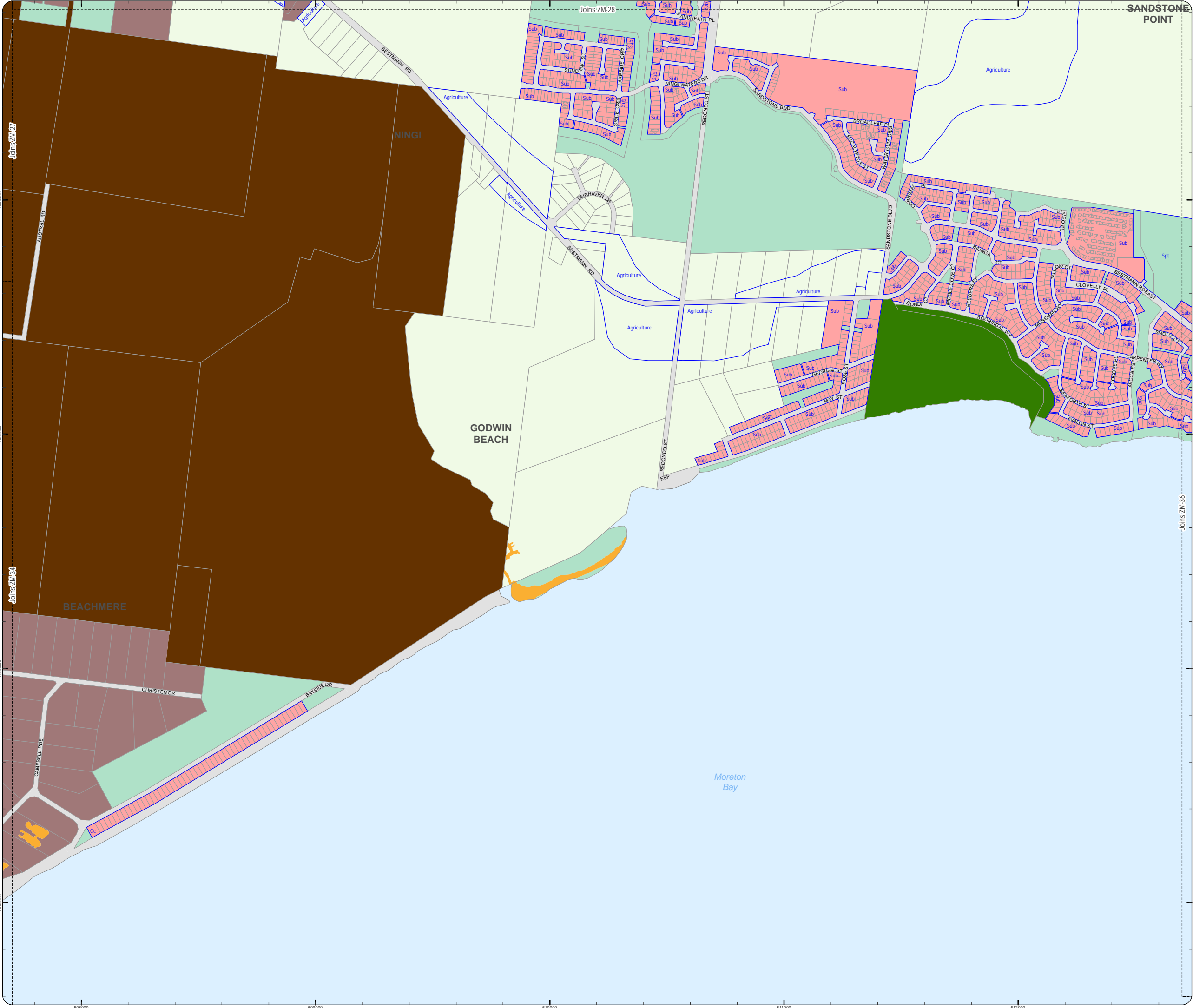
DISCLAIMER: Some of the information shown in this document has been provided to Council from external third parties. Council makes no representation and gives no warranty about the accuracy, reliability, completeness or suitability for any particular purpose of the information. Persons should not rely on the information shown in this document to make any decision with financial or legal implications and should instead rely on their own enquiries. To the full extent that it is able to do so in law, Council disclaims all liability (including liability in negligence) for all costs, losses and damages (including indirect and consequential costs, losses and damages) caused by or arising from anyone using or relying on the information shown in this document for any purpose whatsoever. © Copyright Moreton Bay Regional Council 2016

DCDB (Version Apr 2016) is reproduced with the permission of the State of Queensland



ZM-34
Zoning Map





PLANNING SCHEME
ZONING MAP

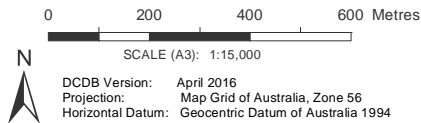
- Local plan boundary
- Local plan precincts
- Zone precincts
- Property boundaries

- Zones
- General residential
 - Centre
 - Recreation and open space
 - Environmental management and conservation
 - Industry
 - Community facilities
 - Emerging community
 - Extractive industry
 - Limited development
 - Rural
 - Rural residential
 - Township

Precinct Abbreviations

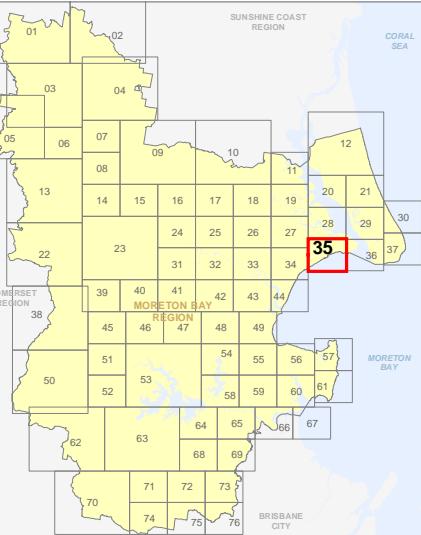
- CFC - Cedarton Foresters Cooperative and Mt Nebo plant nursery
Cc - Coastal communities
Dc - District centre
Gi - General industry
Int - Interim
Lc - Local centre
Li - Light industry
Mar - Marine industry
Mib - Mixed industry and business
Ng - Next generation neighbourhood
Ri - Restricted industry
Spc - Specialised centre
Spt - Sport and recreation
Sub - Suburban neighbourhood
Tc - Township centre
Ti - Township industry
Tcv - Township convenience
Tr - Township residential
Urb - Urban neighbourhood
Util - Utilities

Effective from 20 June 2016

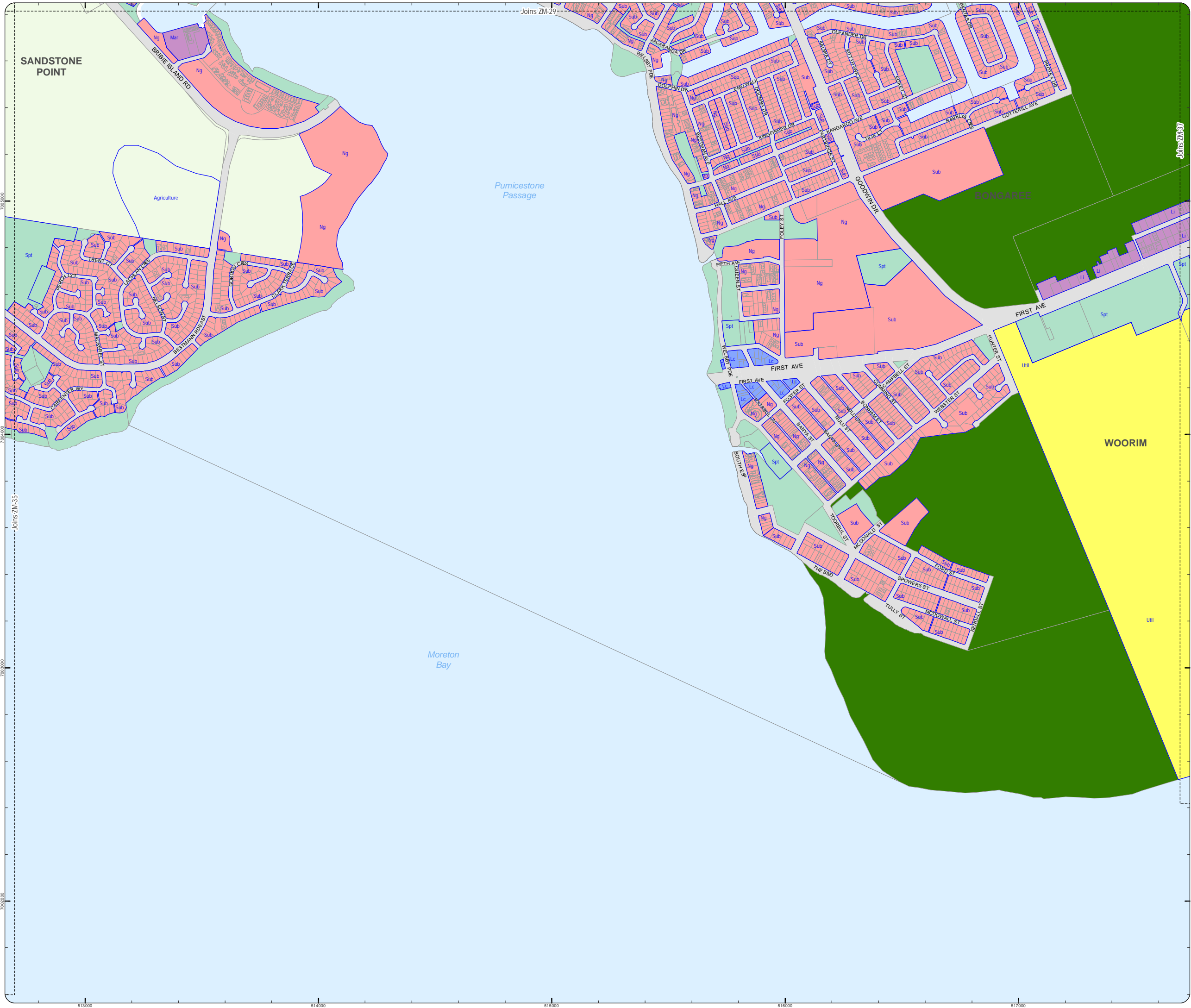


DISCLAIMER: Some of the information shown in this document has been provided to Council from external third parties. Council makes no representation and gives no warranty about the accuracy, reliability, completeness or suitability for any particular purpose of the information. Persons should not rely on the information shown in this document to make any decision with financial or legal implications and should instead rely on their own enquiries. To the full extent that it is able to do so in law, Council disclaims all liability (including liability in negligence) for all costs, losses and damages (including indirect and consequential costs, losses and damages) caused by or arising from anyone using or relying on the information shown in this document for any purpose whatsoever. © Copyright Moreton Bay Regional Council 2016

DCDB (Version Apr 2016) is reproduced with the permission of the State of Queensland



ZM-35
Zoning Map



PLANNING SCHEME
ZONING MAP

- Local plan boundary
- Local plan precincts
- Zone precincts
- Property boundaries

- Zones
- General residential
 - Centre
 - Recreation and open space
 - Environmental management and conservation
 - Industry
 - Community facilities
 - Emerging community
 - Extractive industry
 - Limited development
 - Rural
 - Rural residential
 - Township

- Precinct Abbreviations
- CFC - Cedarton Foresters Cooperative and Mt Nebo plant nursery
 - Cc - Coastal communities
 - Dc - District centre
 - Gi - General industry
 - Int - Interim
 - Lc - Local centre
 - Li - Light industry
 - Mar - Marine industry
 - Mib - Mixed industry and business
 - Ng - Next generation neighbourhood
 - Ri - Restricted industry
 - Spc - Specialised centre
 - Spt - Sport and recreation
 - Sub - Suburban neighbourhood
 - Tc - Township centre
 - Ti - Township industry
 - Tcv - Township convenience
 - Tr - Township residential
 - Trans - Transition
 - Urb - Urban neighbourhood
 - Util - Utilities

Effective from 20 June 2016

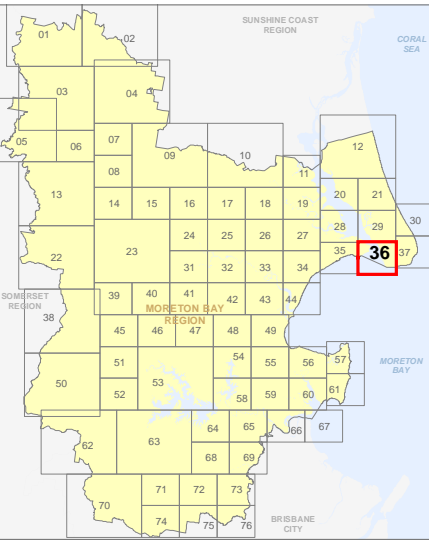
0 200 400 600 Metres

SCALE (A3): 1:15,000

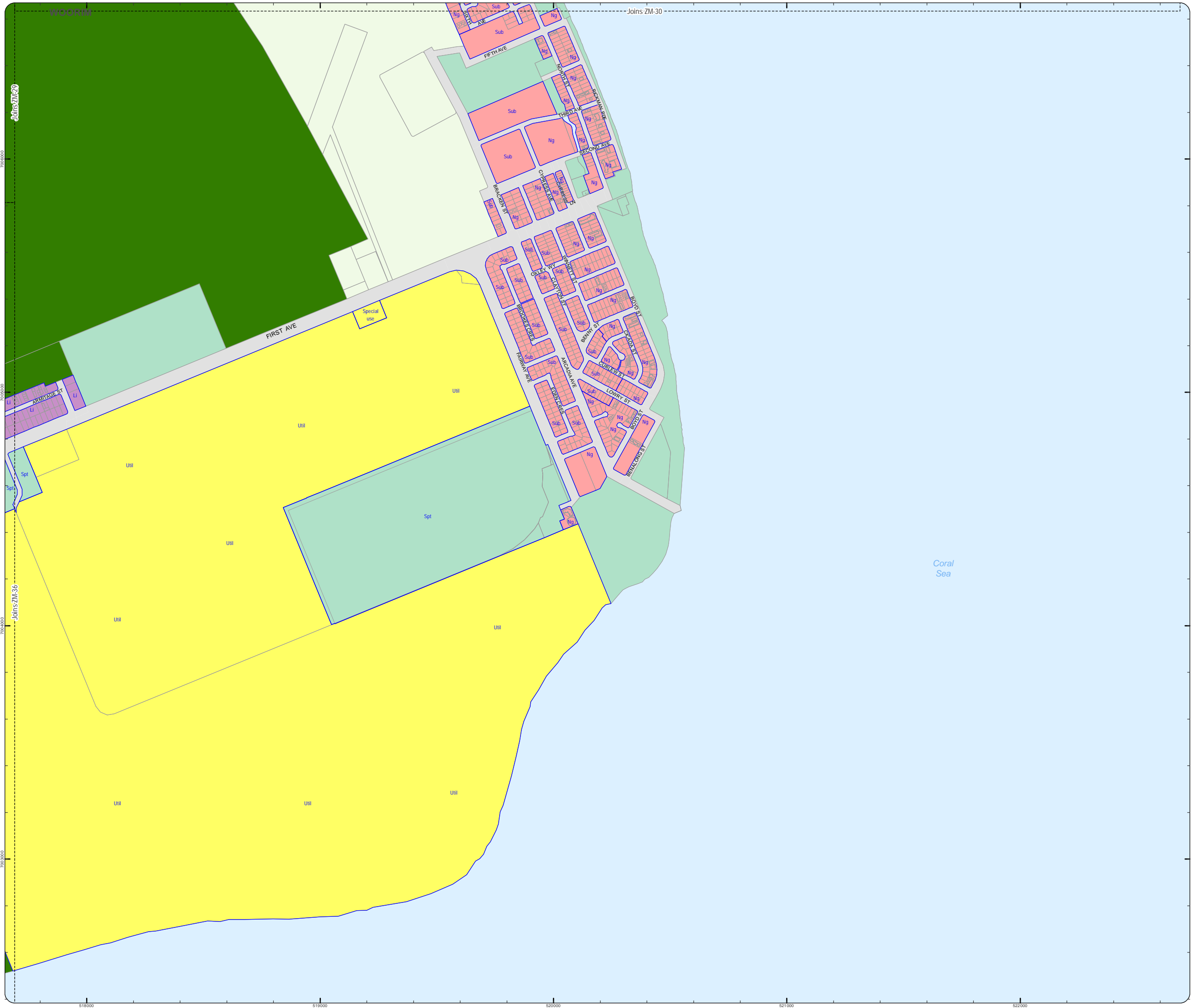
DCDB Version: April 2016
Projection: Map Grid of Australia, Zone 56
Horizontal Datum: Geocentric Datum of Australia 1994

DISCLAIMER: Some of the information shown in this document has been provided to Council from external third parties. Council makes no representation and gives no warranty about the accuracy, reliability, completeness or suitability for any particular purpose of the information. Persons should not rely on the information shown in this document to make any decision with financial or legal implications and should instead rely on their own enquiries. To the full extent that it is able to do so in law, Council disclaims all liability (including liability in negligence) for all costs, losses and damages (including indirect and consequential costs, losses and damages) caused by or arising from anyone using or relying on the information shown in this document for any purpose whatsoever. © Copyright Moreton Bay Regional Council 2016

DCDB (Version Apr 2016) is reproduced with the permission of the State of Queensland



ZM-36
Zoning Map



PLANNING SCHEME
ZONING MAP

- Local plan boundary
- Local plan precincts
- Zone precincts
- Property boundaries

- Zones
- General residential
 - Centre
 - Recreation and open space
 - Environmental management and conservation
 - Industry
 - Community facilities
 - Emerging community
 - Extractive industry
 - Limited development
 - Rural
 - Rural residential
 - Township

- Precinct Abbreviations
- CFC - Cedarton Foresters Cooperative and Mt Nebo plant nursery
Cc - Coastal communities
Dc - District centre
Gi - General industry
Int - Interim
Lc - Local centre
Li - Light industry
Mar - Marine industry
Mib - Mixed industry and business
Ng - Next generation neighbourhood
Ri - Restricted industry
Spc - Specialised centre
Spt - Sport and recreation
Sub - Suburban neighbourhood
Tc - Township centre
Ti - Township industry
Tcv - Township convenience
Tr - Township residential
Trans - Transition
Urb - Urban neighbourhood
Util - Utilities

Effective from 20 June 2016

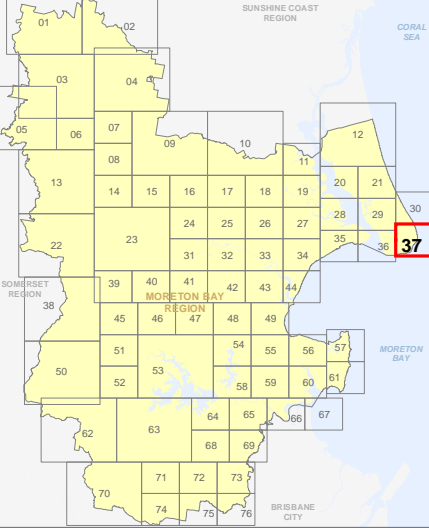
0 200 400 600 Metres

SCALE (A3): 1:15,000

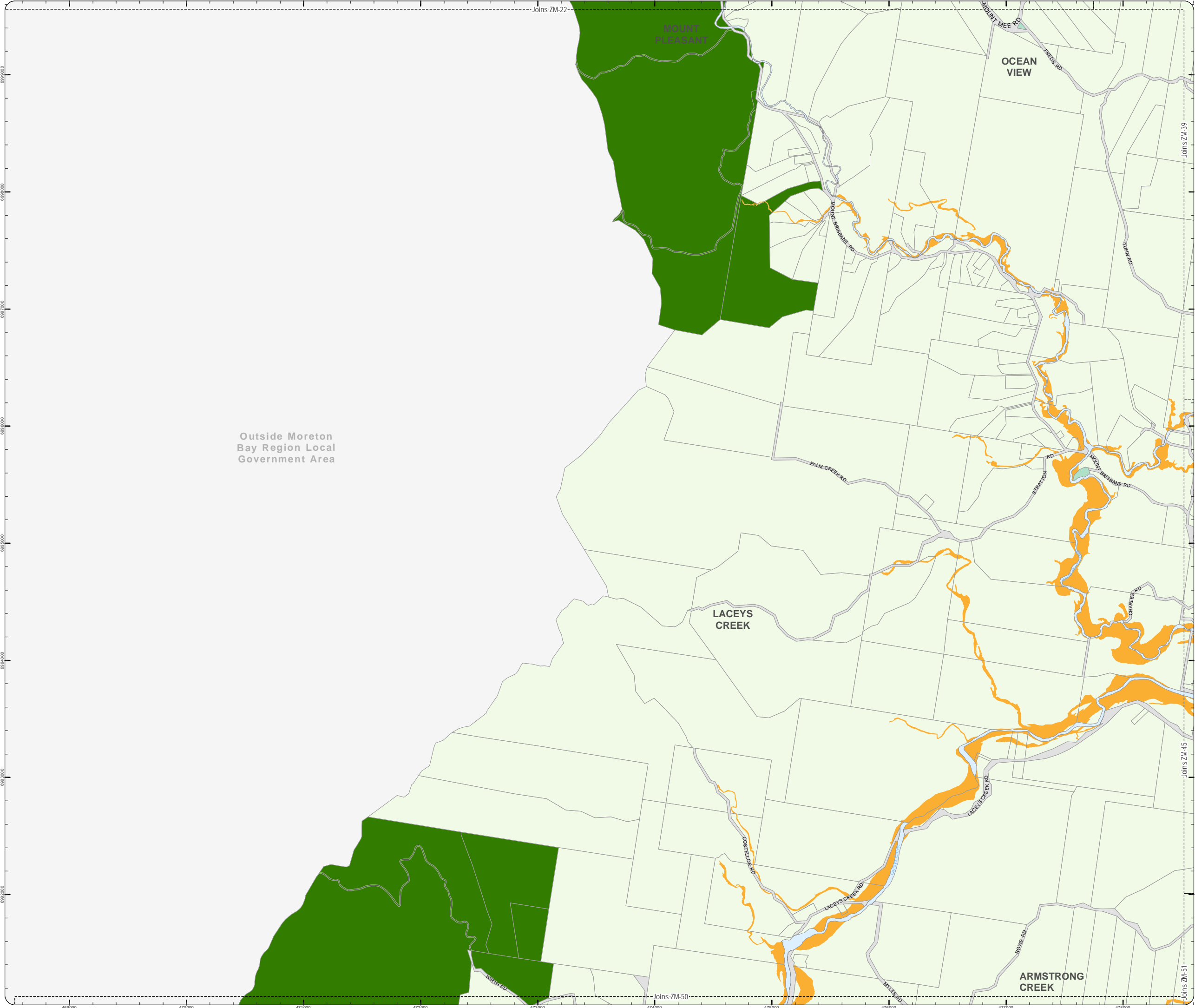
DCDB Version: April 2016
Projection: Map Grid of Australia, Zone 56
Horizontal Datum: Geocentric Datum of Australia 1994

DISCLAIMER: Some of the information shown in this document has been provided to Council from external third parties. Council makes no representation and gives no warranty about the accuracy, reliability, completeness or suitability for any particular purpose of the information. Persons should not rely on the information shown in this document to make any decision with financial or legal implications and should instead rely on their own enquiries. To the full extent that it is able to do so in law, Council disclaims all liability (including liability in negligence) for all costs, losses and damages (including indirect and consequential costs, losses and damages) caused by or arising from anyone using or relying on the information shown in this document for any purpose whatsoever. © Copyright Moreton Bay Regional Council 2016

DCDB (Version Apr 2016) is reproduced with the permission of the State of Queensland



ZM-37
Zoning Map



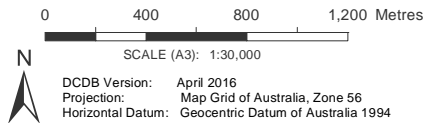
PLANNING SCHEME
ZONING MAP

- Local plan boundary
 Local plan precincts
 Zone precincts
 Property boundaries
- Zones
- General residential
 - Centre
 - Recreation and open space
 - Environmental management and conservation
 - Industry
 - Community facilities
 - Emerging community
 - Extractive industry
 - Limited development
 - Rural
 - Rural residential
 - Township

Precinct Abbreviations

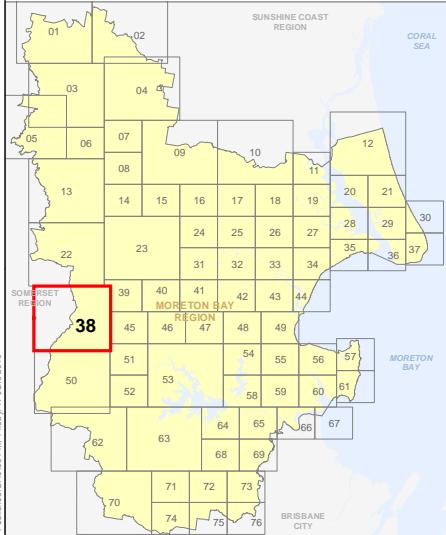
CFC - Cedarton Foresters Cooperative and Mt Nebo plant nursery
Cc - Coastal communities
Dc - District centre
Gi - General industry
Int - Interim
Lc - Local centre
Li - Light industry
Mar - Marine industry
Mib - Mixed industry and business
Ng - Next generation neighbourhood
Ri - Restricted industry
Spc - Specialised centre
Spt - Sport and recreation
Sub - Suburban neighbourhood
Tc - Township centre
Ti - Township industry
Tcv - Township convenience
Tr - Township residential
Trans - Transition
Urb - Urban neighbourhood
Util - Utilities

Effective from 20 June 2016

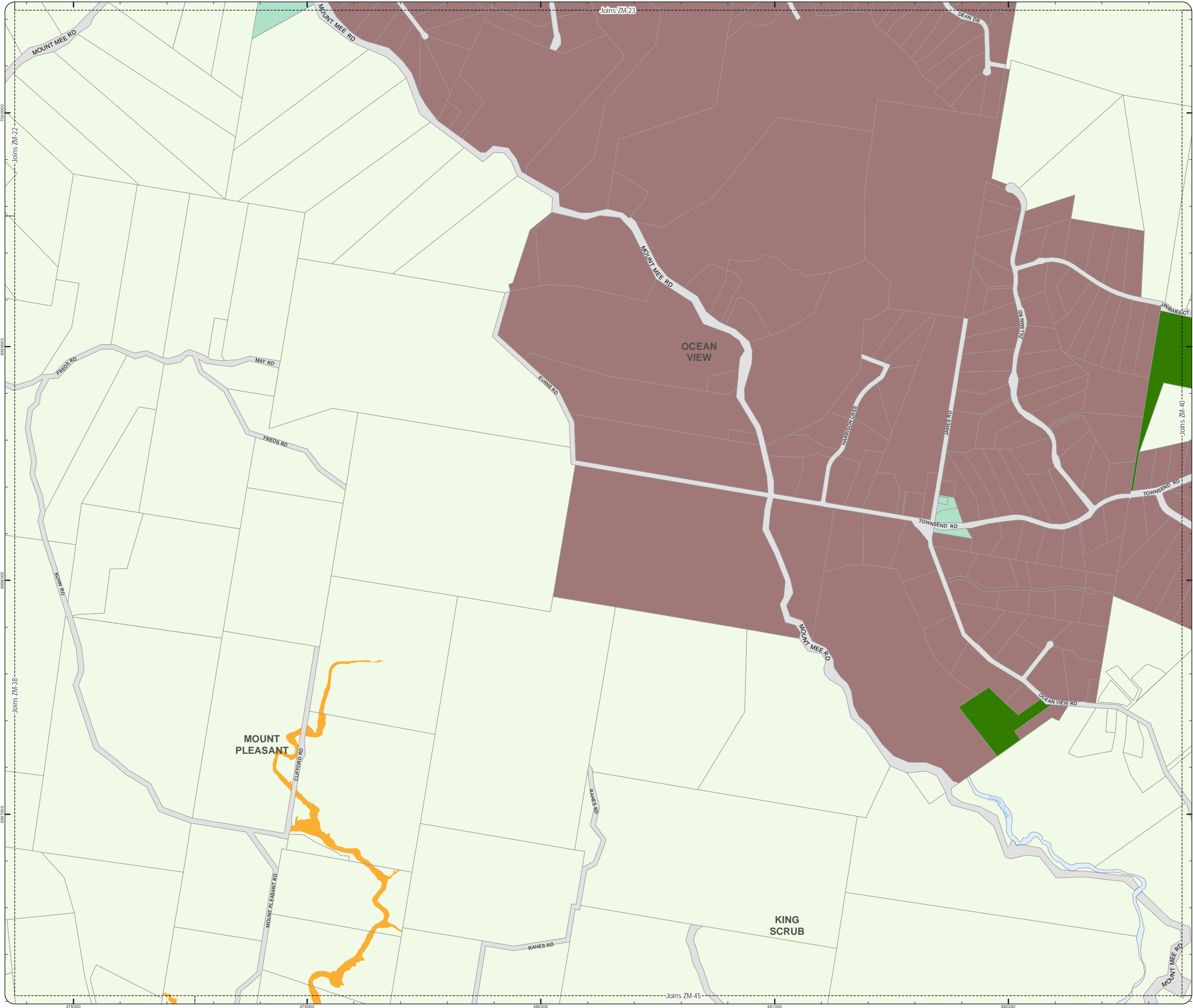


DISCLAIMER: Some of the information shown in this document has been provided to Council from external third parties. Council makes no representation and gives no warranty about the accuracy, reliability, completeness or suitability for any particular purpose of the information. Persons should not rely on the information shown in this document to make any decision with financial or legal implications and should instead rely on their own enquiries. To the full extent that it is able to do so in law, Council disclaims all liability (including liability in negligence) for all costs, losses and damages (including indirect and consequential costs, losses and damages) caused by or arising from anyone using or relying on the information shown in this document for any purpose whatsoever. © Copyright Moreton Bay Regional Council 2016

DCDB (Version Apr 2016) is reproduced with the permission of the State of Queensland



ZM-38
Zoning Map



PLANNING SCHEME
ZONING MAP

- Local plan boundary
- Local plan precincts
- Zone precincts
- Property boundaries

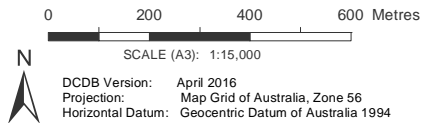
Zones

- General residential
- Centre
- Recreation and open space
- Environmental management and conservation
- Industry
- Community facilities
- Emerging community
- Extractive industry
- Limited development
- Rural
- Rural residential
- Township

Precinct Abbreviations

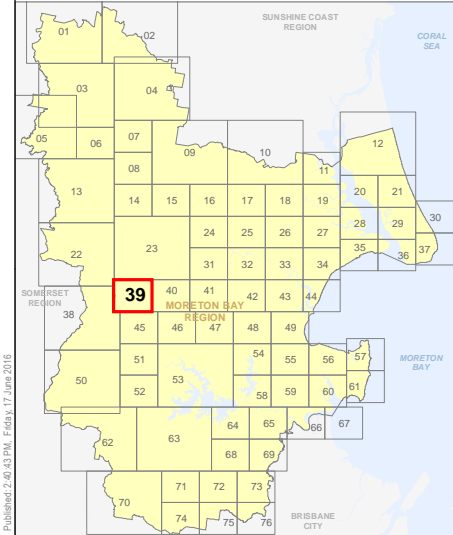
- CFC - Cedarton Foresters Cooperative and Mt Nebo plant nursery
Cc - Coastal communities
Dc - District centre
Gi - General industry
Int - Interim
Lc - Local centre
Li - Light industry
Mar - Marine industry
Mib - Mixed industry and business
Ng - Next generation neighbourhood
Ri - Restricted industry
Spc - Specialised centre
Spt - Sport and recreation
Sub - Suburban neighbourhood
Tc - Township centre
Ti - Township industry
Tcv - Township convenience
Tr - Township residential
Trans - Transition
Urb - Urban neighbourhood
Util - Utilities

Effective from 20 June 2016

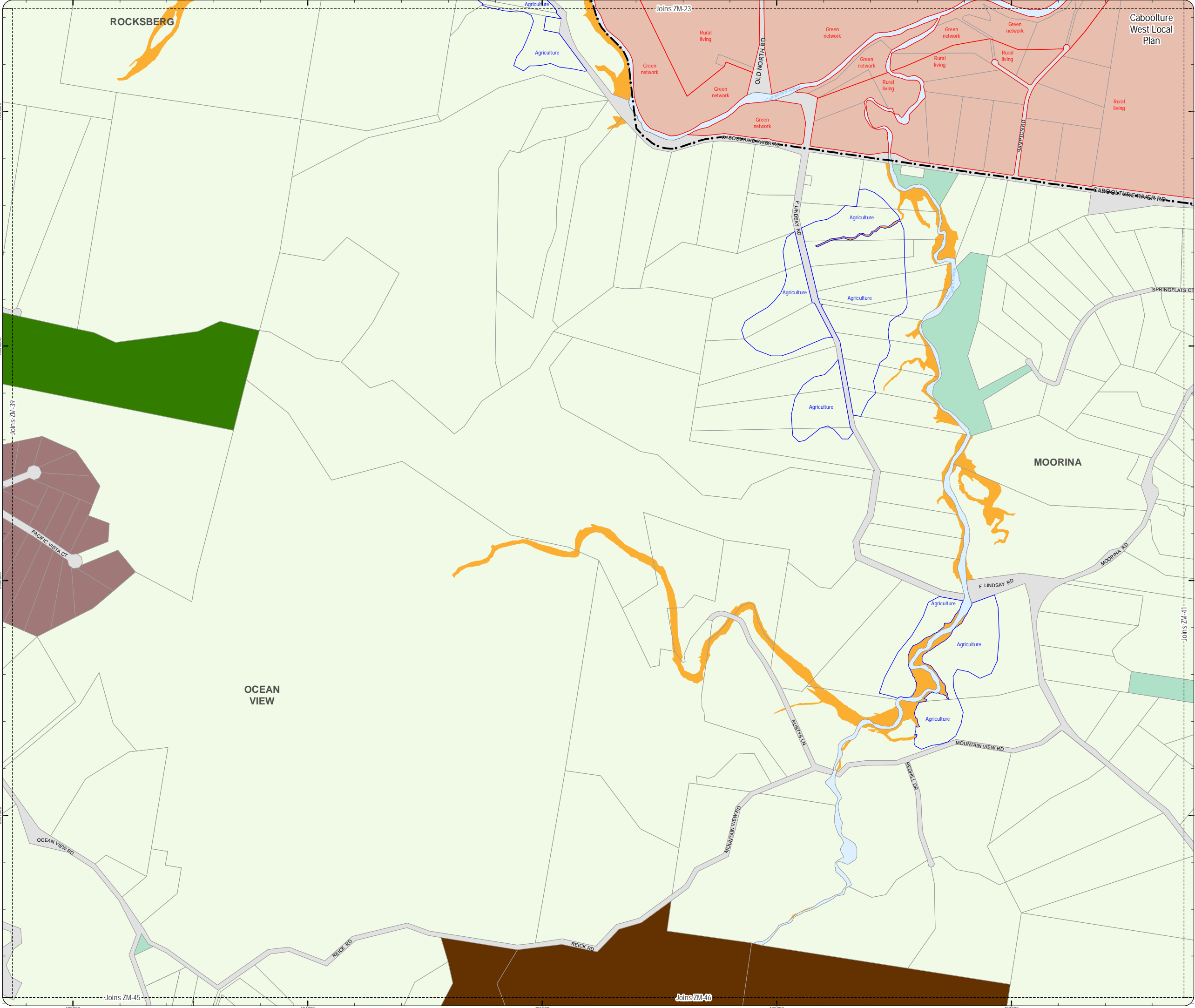


DISCLAIMER: Some of the information shown in this document has been provided to Council from external third parties. Council makes no representation and gives no warranty about the accuracy, reliability, completeness or suitability for any particular purpose of the information. Persons should not rely on the information shown in this document to make any decision with financial or legal implications and should instead rely on their own enquiries. To the full extent that it is able to do so in law, Council disclaims all liability (including liability in negligence) for all costs, losses and damages (including indirect and consequential costs, losses and damages) caused by or arising from anyone using or relying on the information shown in this document for any purpose whatsoever. © Copyright Moreton Bay Regional Council 2016

DCDB (Version Apr 2016) is reproduced with the permission of the State of Queensland



ZM-39
Zoning Map



PLANNING SCHEME
ZONING MAP

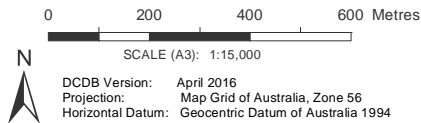
- Local plan boundary
- Local plan precincts
- Zone precincts
- Property boundaries

- Zones
- General residential
 - Centre
 - Recreation and open space
 - Environmental management and conservation
 - Industry
 - Community facilities
 - Emerging community
 - Extractive industry
 - Limited development
 - Rural
 - Rural residential
 - Township

Precinct Abbreviations

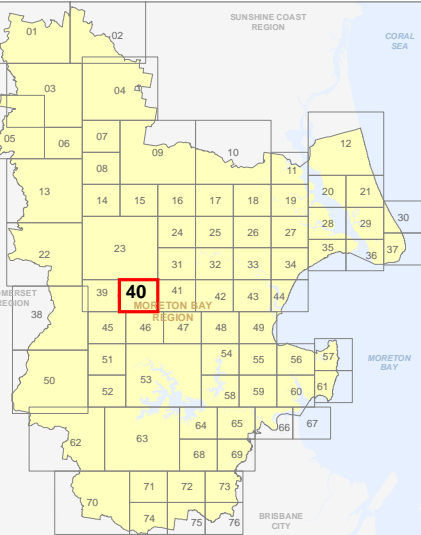
- CFC - Cedarton Foresters Cooperative and Mt Nebo plant nursery
Cc - Coastal communities
Dc - District centre
Gi - General industry
Int - Interim
Lc - Local centre
Li - Light industry
Mar - Marine industry
Mib - Mixed industry and business
Ng - Next generation neighbourhood
Ri - Restricted industry
Spc - Specialised centre
Spt - Sport and recreation
Sub - Suburban neighbourhood
Tc - Township centre
Ti - Township industry
Tcv - Township convenience
Tr - Township residential
Trans - Transition
Urb - Urban neighbourhood
Util - Utilities

Effective from 20 June 2016

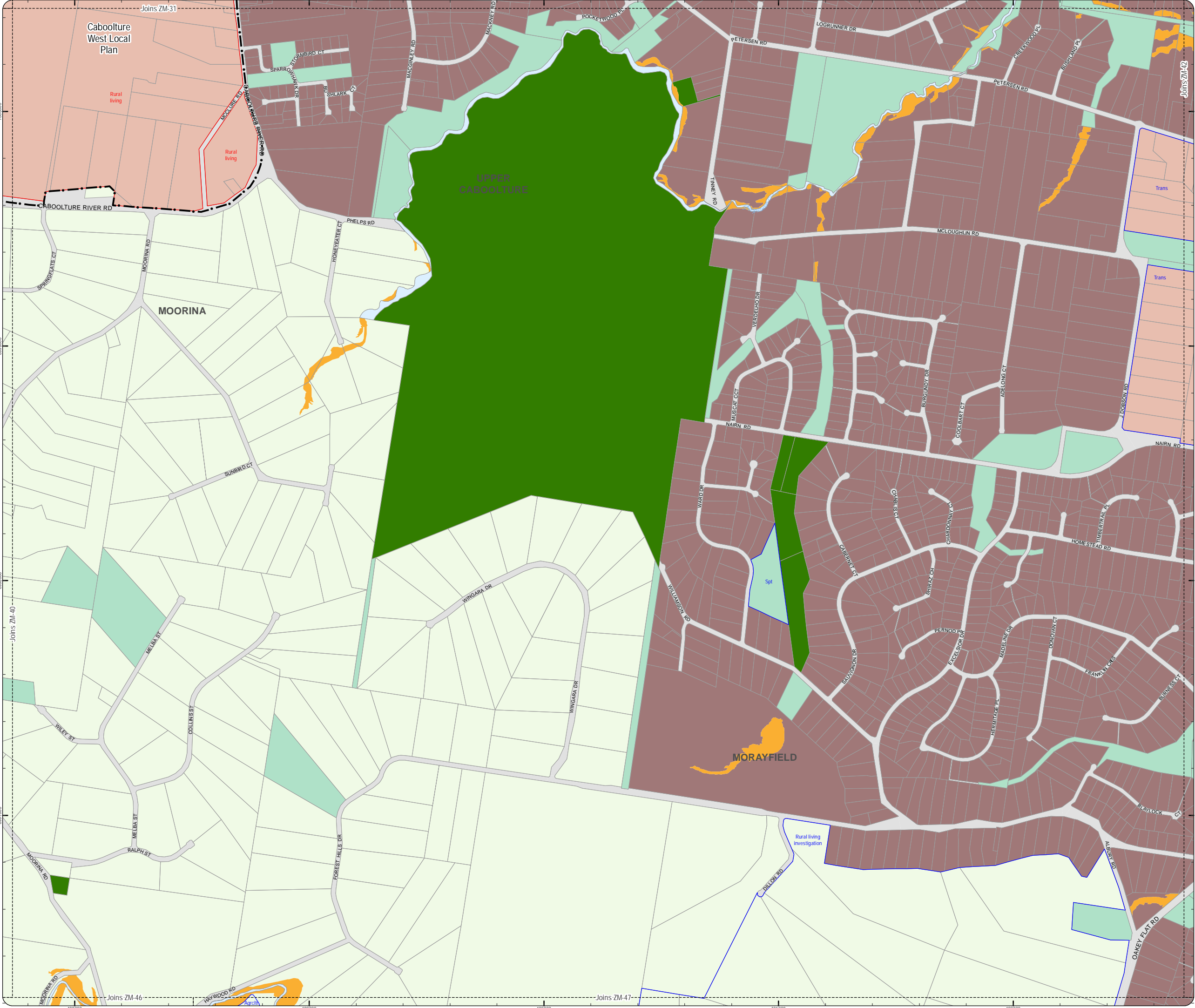


DISCLAIMER: Some of the information shown in this document has been provided to Council from external third parties. Council makes no representation and gives no warranty about the accuracy, reliability, completeness or suitability for any particular purpose of the information. Persons should not rely on the information shown in this document to make any decision with financial or legal implications and should instead rely on their own enquiries. To the full extent that it is able to do so in law, Council disclaims all liability (including liability in negligence) for all costs, losses and damages (including indirect and consequential costs, losses and damages) caused by or arising from anyone using or relying on the information shown in this document for any purpose whatsoever. © Copyright Moreton Bay Regional Council 2016

DCDB (Version Apr 2016) is reproduced with the permission of the State of Queensland



ZM-40
Zoning Map



PLANNING SCHEME
ZONING MAP

- Local plan boundary
Local plan precincts
Zone precincts
Property boundaries
- Zones
- General residential
 - Centre
 - Recreation and open space
 - Environmental management and conservation
 - Industry
 - Community facilities
 - Emerging community
 - Extractive industry
 - Limited development
 - Rural
 - Rural residential
 - Township

- Precinct Abbreviations
- CFC - Cedarton Foresters Cooperative and Mt Nebo plant nursery
Cc - Coastal communities
Dc - District centre
Gi - General industry
Int - Interim
Lc - Local centre
Li - Light industry
Mar - Marine industry
Mib - Mixed industry and business
Ng - Next generation neighbourhood
Ri - Restricted industry
Spc - Specialised centre
Spt - Sport and recreation
Sub - Suburban neighbourhood
Tc - Township centre
Ti - Township industry
Tcv - Township convenience
Tr - Township residential
Trans - Transition
Urb - Urban neighbourhood
Util - Utilities

Effective from 20 June 2016

0 200 400 600 Metres

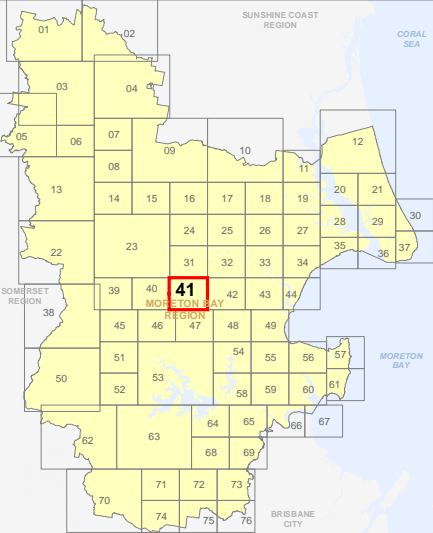
SCALE (A3): 1:15,000

N

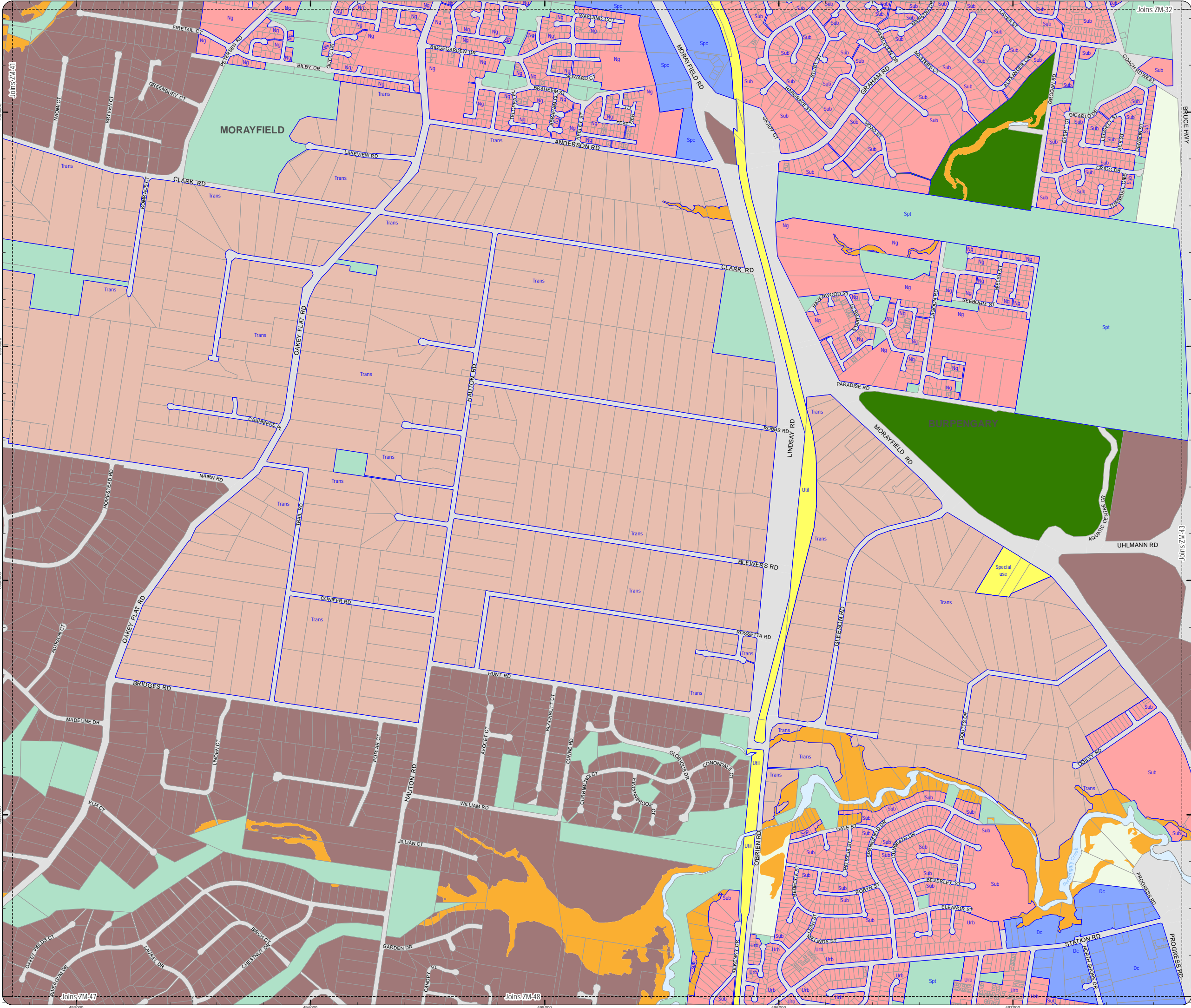
DCDB Version: April 2016
Projection: Map Grid of Australia, Zone 56
Horizontal Datum: Geocentric Datum of Australia 1994

DISCLAIMER: Some of the information shown in this document has been provided to Council from external third parties. Council makes no representation and gives no warranty about the accuracy, reliability, completeness or suitability for any particular purpose of the information. Persons should not rely on the information shown in this document to make any decision with financial or legal implications and should instead rely on their own enquiries. To the full extent that it is able to do so in law, Council disclaims all liability (including liability in negligence) for all costs, losses and damages (including indirect and consequential costs, losses and damages) caused by or arising from anyone using or relying on the information shown in this document for any purpose whatsoever. © Copyright Moreton Bay Regional Council 2016

DCDB (Version Apr 2016) is reproduced with the permission of the State of Queensland



ZM-41
Zoning Map



PLANNING SCHEME
ZONING MAP

- Local plan boundary
- Local plan precincts
- Zone precincts
- Property boundaries

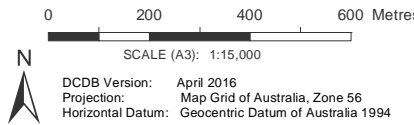
Zones

- General residential
- Centre
- Recreation and open space
- Environmental management and conservation
- Industry
- Community facilities
- Emerging community
- Extractive industry
- Limited development
- Rural
- Rural residential
- Township

Precinct Abbreviations

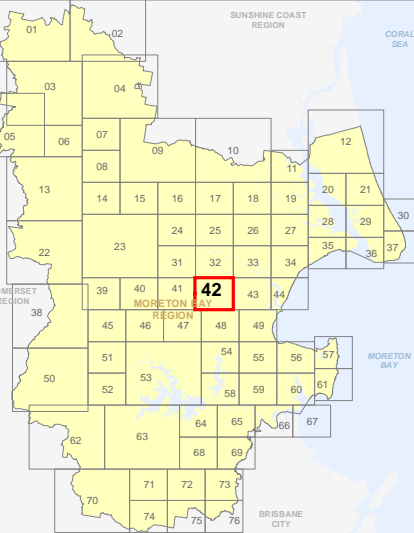
- CFC - Cedarton Foresters Cooperative and Mt Nebo plant nursery
- Cc - Coastal communities
- Dc - District centre
- Gi - General industry
- Int - Interim
- Lc - Local centre
- Li - Light industry
- Mar - Marine industry
- Mib - Mixed industry and business
- Ng - Next generation neighbourhood
- Ri - Restricted industry
- Spc - Specialised centre
- Spt - Sport and recreation
- Sub - Suburban neighbourhood
- Tc - Township centre
- Ti - Township industry
- Tcv - Township convenience
- Tr - Township residential
- Trans - Transition
- Urb - Urban neighbourhood
- Util - Utilities

Effective from 20 June 2016

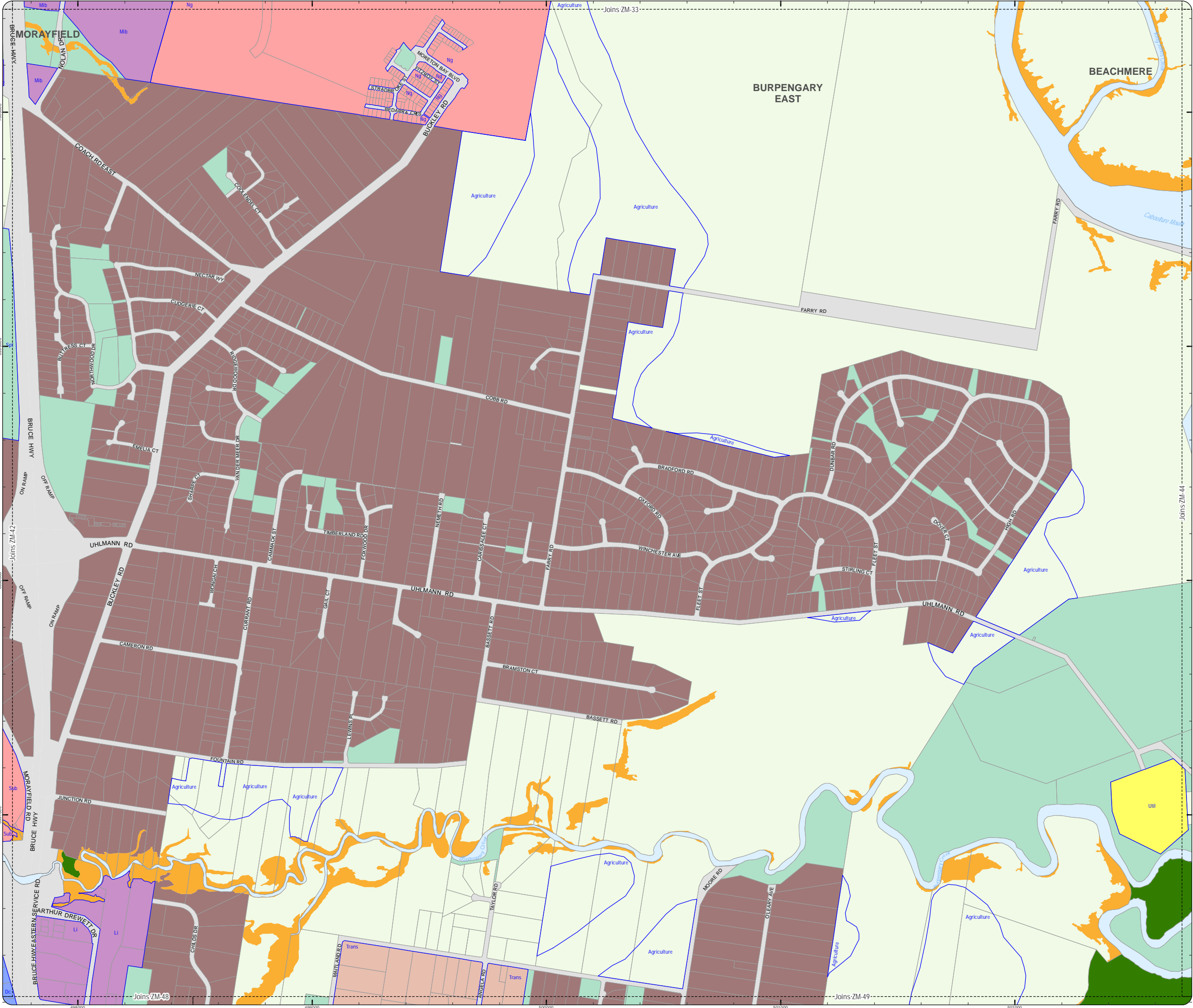


DISCLAIMER: Some of the information shown in this document has been provided to Council from external third parties. Council makes no representation and gives no warranty about the accuracy, reliability, completeness or suitability for any particular purpose of the information. Persons should not rely on the information shown in this document to make any decision with financial or legal implications and should instead rely on their own enquiries. To the full extent that it is able to do so in law, Council disclaims all liability (including liability in negligence) for all costs, losses and damages (including indirect and consequential costs, losses and damages) caused by or arising from anyone using or relying on the information shown in this document for any purpose whatsoever. © Copyright Moreton Bay Regional Council 2016

DCDB (Version Apr 2016) is reproduced with the permission of the State of Queensland



ZM-42
Zoning Map



PLANNING SCHEME
ZONING MAP

- Local plan boundary
- Local plan precincts
- Zone precincts
- Property boundaries

- Zones
- General residential
 - Centre
 - Recreation and open space
 - Environmental management and conservation
 - Industry
 - Community facilities
 - Emerging community
 - Extractive industry
 - Limited development
 - Rural
 - Rural residential
 - Township

Precinct Abbreviations

- CFC - Cedarton Foresters Cooperative and Mt Nebo plant nursery
Cc - Coastal communities
Dc - District centre
Gi - General industry
Int - Interim
Lc - Local centre
Li - Light industry
Mar - Marine industry
Mb - Mixed industry and business
Ng - Next generation neighbourhood
Ri - Restricted industry
Spc - Specialised centre
Spt - Sport and recreation
Sub - Suburban neighbourhood
Tc - Township centre
Ti - Township industry
Tcv - Township convenience
Tr - Township residential
Urb - Urban neighbourhood
Util - Utilities

Effective from 20 June 2016

0 200 400 600 Metres

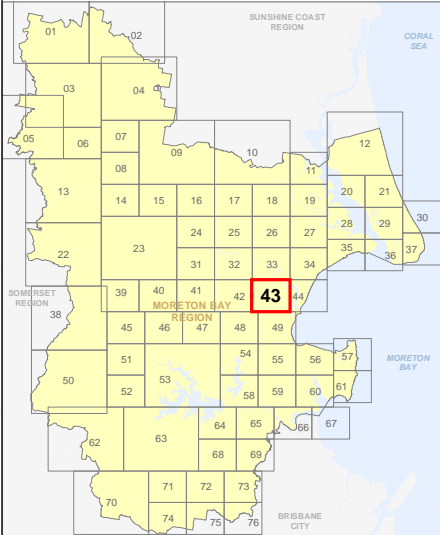


SCALE (A3): 1:15,000

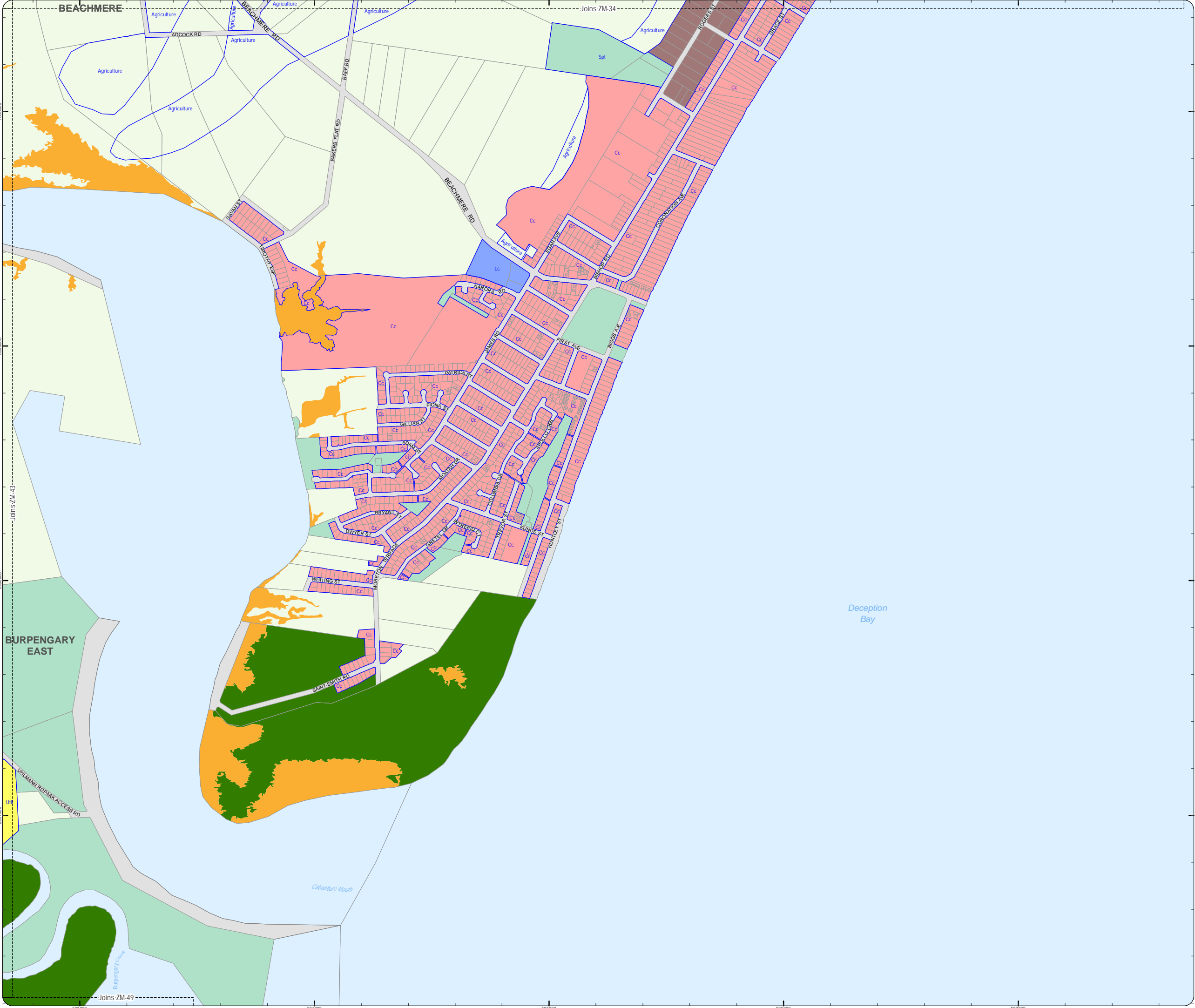
DCDB Version: April 2016
Projection: Map Grid of Australia, Zone 56
Horizontal Datum: Geocentric Datum of Australia 1994

DISCLAIMER: Some of the information shown in this document has been provided to Council from external third parties. Council makes no representation and gives no warranty about the accuracy, reliability, completeness or suitability for any particular purpose of the information. Persons should not rely on the information shown in this document to make any decision with financial or legal implications and should instead rely on their own enquiries. To the full extent that it is able to do so in law, Council disclaims all liability (including liability in negligence) for all costs, losses and damages (including indirect and consequential costs, losses and damages) caused by or arising from anyone using or relying on the information shown in this document for any purpose whatsoever. © Copyright Moreton Bay Regional Council 2016

DCDB (Version Apr 2016) is reproduced with the permission of the State of Queensland



ZM-43
Zoning Map



PLANNING SCHEME
ZONING MAP

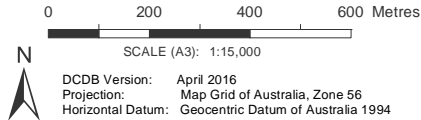
- Local plan boundary
 Local plan precincts
 Zone precincts
 Property boundaries

- Zones
- General residential
 - Centre
 - Recreation and open space
 - Environmental management and conservation
 - Industry
 - Community facilities
 - Emerging community
 - Extractive industry
 - Limited development
 - Rural
 - Rural residential
 - Township

Precinct Abbreviations

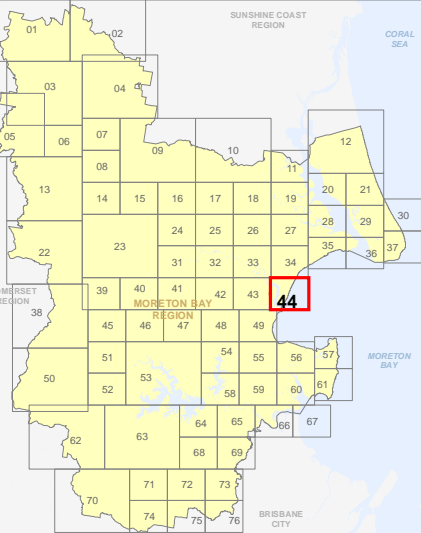
CFC - Cedarton Foresters Cooperative and Mt Nebo plant nursery
Cc - Coastal communities
Dc - District centre
Gi - General industry
Int - Interim
Lc - Local centre
Li - Light industry
Mar - Marine industry
Mib - Mixed industry and business
Ng - Next generation neighbourhood
Ri - Restricted industry
Spc - Specialised centre
Spt - Sport and recreation
Sub - Suburban neighbourhood
Tc - Township centre
Ti - Township industry
Tcv - Township convenience
Tr - Township residential
Urb - Urban neighbourhood
Util - Utilities

Effective from 20 June 2016

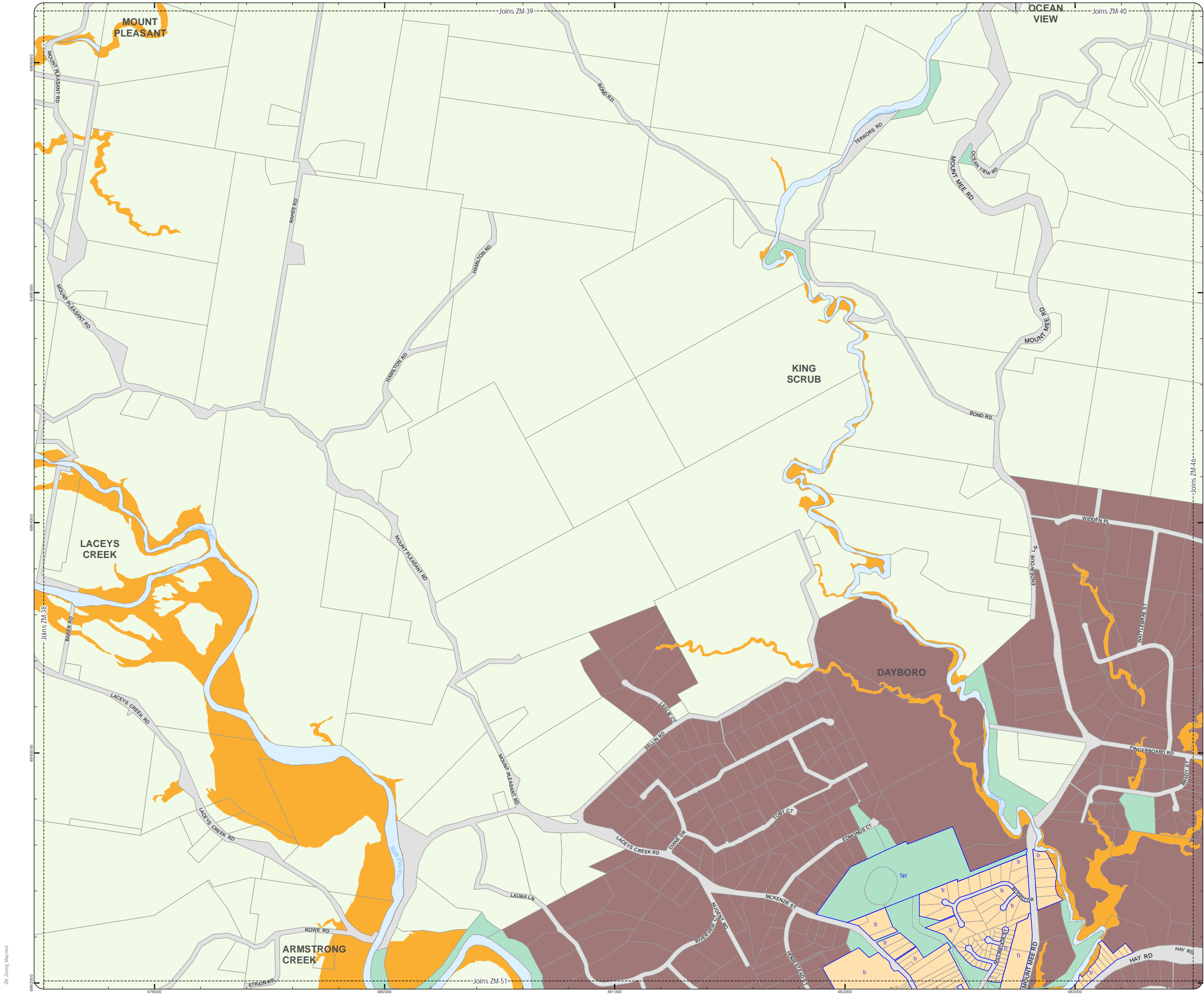


DISCLAIMER: Some of the information shown in this document has been provided to Council from external third parties. Council makes no representation and gives no warranty about the accuracy, reliability, completeness or suitability for any particular purpose of the information. Persons should not rely on the information shown in this document to make any decision with financial or legal implications and should instead rely on their own enquiries. To the full extent that it is able to do so in law, Council disclaims all liability (including liability in negligence) for all costs, losses and damages (including indirect and consequential costs, losses and damages) caused by or arising from anyone using or relying on the information shown in this document for any purpose whatsoever. © Copyright Moreton Bay Regional Council 2016

DCDB (Version Apr 2016) is reproduced with the permission of the State of Queensland



ZM-44
Zoning Map



PLANNING SCHEME
ZONING MAP

- Local plan boundary
Local plan precincts
Zone precincts
Property boundaries
- Zones
- General residential
 - Centre
 - Recreation and open space
 - Environmental management and conservation
 - Industry
 - Community facilities
 - Emerging community
 - Extractive industry
 - Limited development
 - Rural
 - Rural residential
 - Township

- Precinct Abbreviations
- CFC - Cedarton Foresters Cooperative and Mt Nebo plant nursery
Cc - Coastal communities
Dc - District centre
Gi - General industry
Int - Interim
Lc - Local centre
Li - Light industry
Mar - Marine industry
Mib - Mixed industry and business
Ng - Next generation neighbourhood
Ri - Restricted industry
Spc - Specialised centre
Spt - Sport and recreation
Sub - Suburban neighbourhood
Tc - Township centre
Ti - Township industry
Tcv - Township convenience
Tr - Township residential
Trans - Transition
Urb - Urban neighbourhood
Util - Utilities

Effective from 20 June 2016

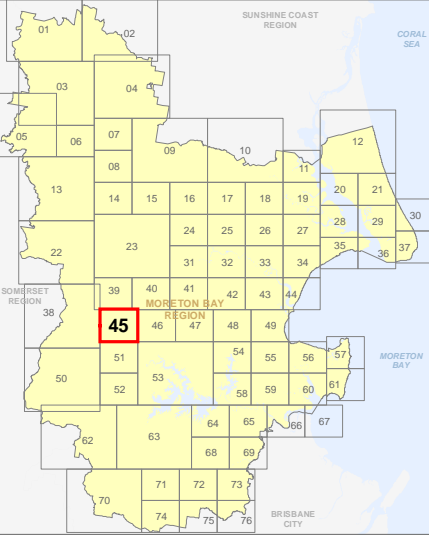
0 200 400 600 Metres

SCALE (A3): 1:15,000

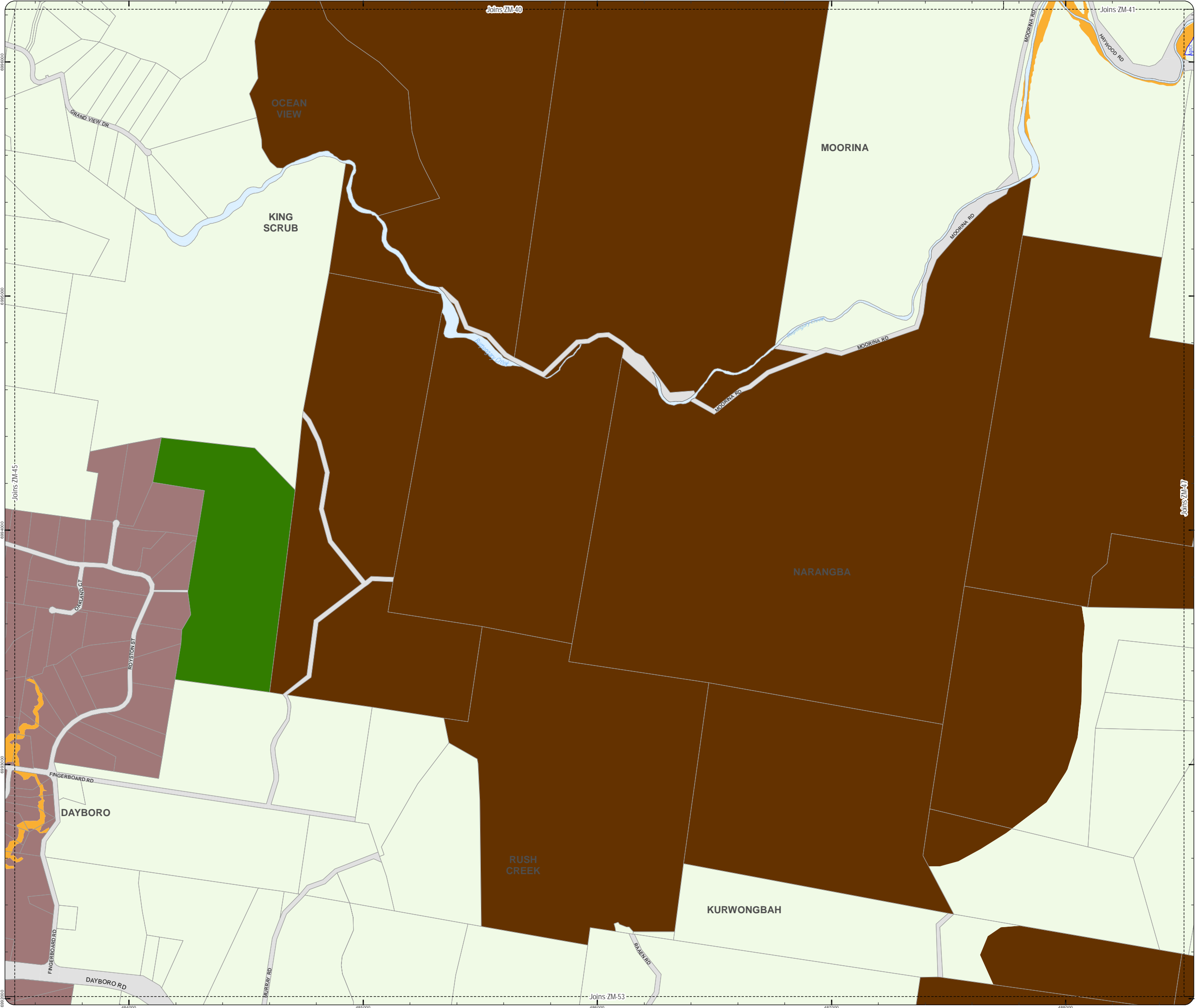
DCDB Version: April 2016
Projection: Map Grid of Australia, Zone 56
Horizontal Datum: Geocentric Datum of Australia 1994

DISCLAIMER: Some of the information shown in this document has been provided to Council from external third parties. Council makes no representation and gives no warranty about the accuracy, reliability, completeness or suitability for any particular purpose of the information. Persons should not rely on the information shown in this document to make any decision with financial or legal implications and should instead rely on their own enquiries. To the full extent that it is able to do so in law, Council disclaims all liability (including liability in negligence) for all costs, losses and damages (including indirect and consequential costs, losses and damages) caused by or arising from anyone using or relying on the information shown in this document for any purpose whatsoever. © Copyright Moreton Bay Regional Council 2016

DCDB (Version Apr 2016) is reproduced with the permission of the State of Queensland



ZM-45
Zoning Map



PLANNING SCHEME
ZONING MAP

- Legend:**
- Local plan boundary
 - Local plan precincts
 - Zone precincts
 - Property boundaries
- Zones**
- General residential
 - Centre
 - Recreation and open space
 - Environmental management and conservation
 - Industry
 - Community facilities
 - Emerging community
 - Extractive industry
 - Limited development
 - Rural
 - Rural residential
 - Township

- Precinct Abbreviations**
- CFC - Cedarton Foresters Cooperative and Mt Nebo plant nursery
 - Cc - Coastal communities
 - Dc - District centre
 - Gi - General industry
 - Int - Interim
 - Lc - Local centre
 - Li - Light industry
 - Mar - Marine industry
 - Mib - Mixed industry and business
 - Ng - Next generation neighbourhood
 - Ri - Restricted industry
 - Spc - Specialised centre
 - Spt - Sport and recreation
 - Sub - Suburban neighbourhood
 - Tc - Township centre
 - Ti - Township industry
 - Tcv - Township convenience
 - Tr - Township residential
 - Trans - Transition
 - Urb - Urban neighbourhood
 - Util - Utilities

Effective from 20 June 2016

0 200 400 600 Metres

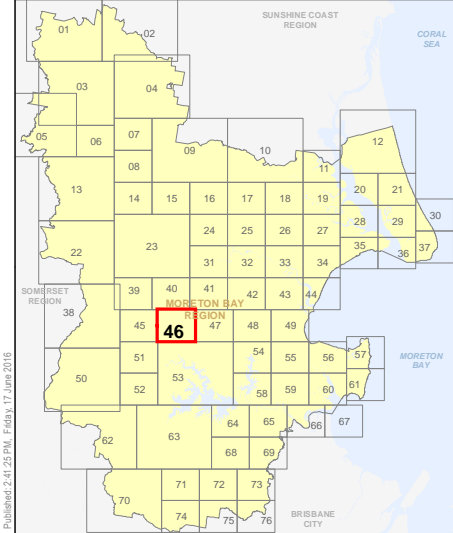
SCALE (A3): 1:15,000

N

DCDB Version: April 2016
Projection: Map Grid of Australia, Zone 56
Horizontal Datum: Geocentric Datum of Australia 1994

DISCLAIMER: Some of the information shown in this document has been provided to Council from external third parties. Council makes no representation and gives no warranty about the accuracy, reliability, completeness or suitability for any particular purpose of the information. Persons should not rely on the information shown in this document to make any decision with financial or legal implications and should instead rely on their own enquiries. To the full extent that it is able to do so in law, Council disclaims all liability (including liability in negligence) for all costs, losses and damages (including indirect and consequential costs, losses and damages) caused by or arising from anyone using or relying on the information shown in this document for any purpose whatsoever. © Copyright Moreton Bay Regional Council 2016

DCDB (Version Apr 2016) is reproduced with the permission of the State of Queensland



ZM-46
Zoning Map

PLANNING SCHEME
ZONING MAP

- Local plan boundary
Local plan precincts
Zone precincts
Property boundaries

Zones

- General residential
Centre
Recreation and open space
Environmental management and conservation
Industry
Community facilities
Emerging community
Extractive industry
Limited development
Rural
Rural residential
Township

Precinct Abbreviations

CFC - Cedarton Foresters Cooperative and Mt Nebo plant nursery
Cc - Coastal communities
Dc - District centre
Gi - General industry
Int - Interim
Lc - Local centre
Li - Light industry
Mar - Marine industry
Mib - Mixed industry and business
Ng - Next generation neighbourhood
Ri - Restricted industry
Spc - Specialised centre
Spt - Sport and recreation
Sub - Suburban neighbourhood
Tc - Township centre
Ti - Township industry
Tcv - Township convenience
Tr - Township residential
Urb - Urban neighbourhood
Util - Utilities

Effective from 20 June 2016

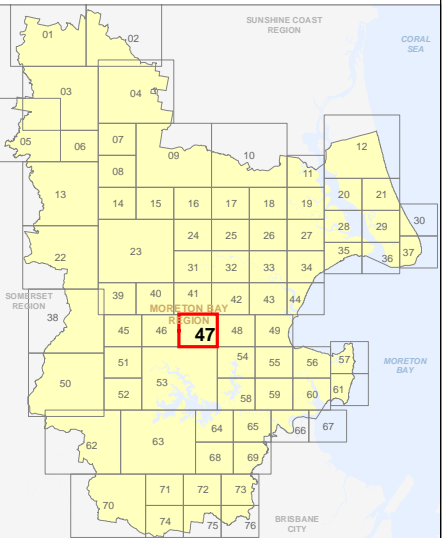
0 200 400 600 Metres

SCALE (A3): 1:15,000

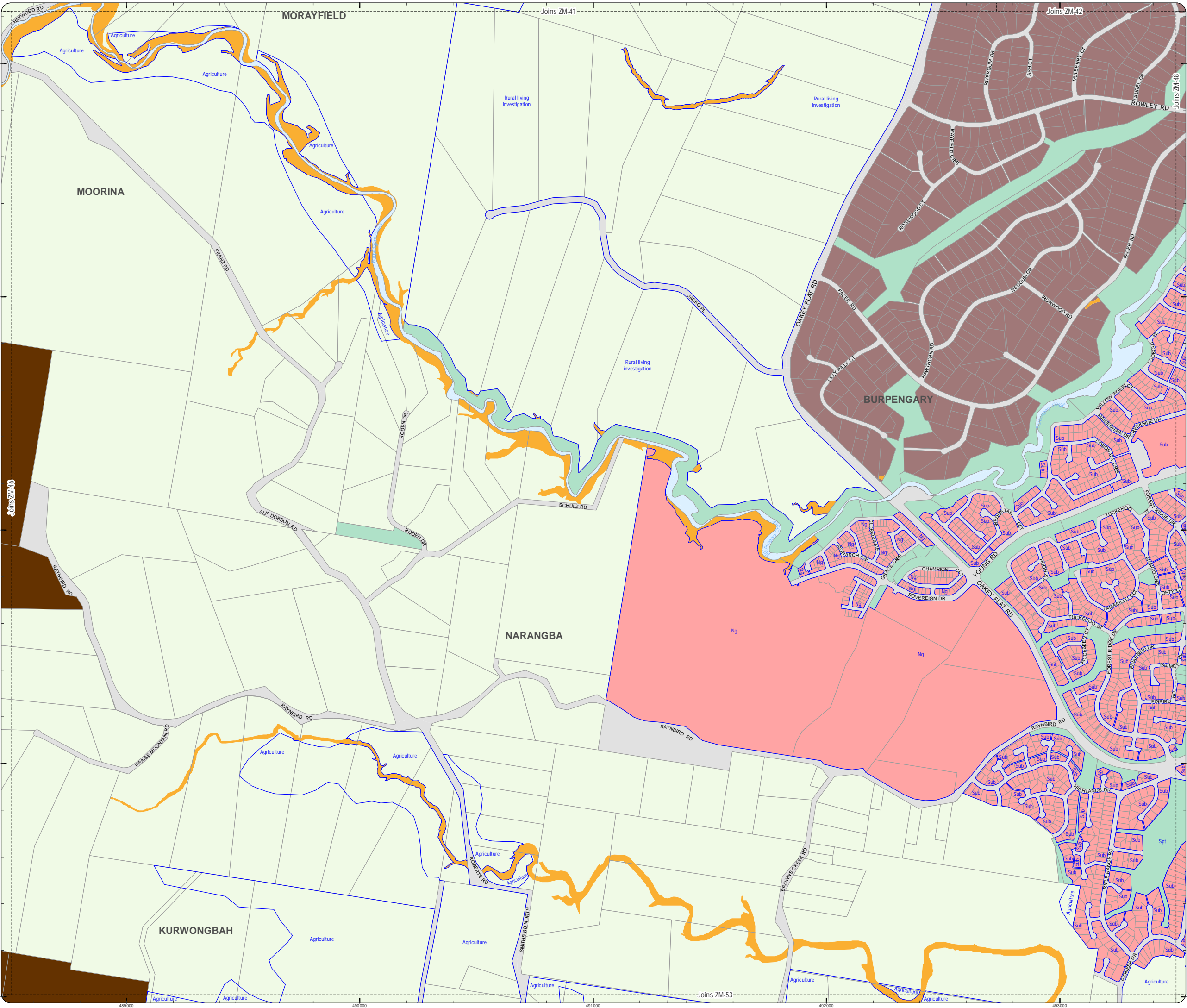
DCDB Version: April 2016
Projection: Map Grid of Australia, Zone 56
Horizontal Datum: Geocentric Datum of Australia 1994

DISCLAIMER: Some of the information shown in this document has been provided to Council from external third parties. Council makes no representation and gives no warranty about the accuracy, reliability, completeness or suitability for any particular purpose of the information. Persons should not rely on the information shown in this document to make any decision with financial or legal implications and should instead rely on their own enquiries. To the full extent that it is able to do so in law, Council disclaims all liability (including liability in negligence) for all costs, losses and damages (including indirect and consequential costs, losses and damages) caused by or arising from anyone using or relying on the information shown in this document for any purpose whatsoever. © Copyright Moreton Bay Regional Council 2016

DCDB (Version Apr 2016) is reproduced with the permission of the State of Queensland



ZM-47
Zoning Map



Please Note: Do Not Print using "Page Scaling: Fit to Printable Area", this will distort the scale of the map and impacts quality of text and linework. Please print using setup of A3 paper size and Landscape orientation, with "Page Scaling: None", and you will not see this message.

PLANNING SCHEME
ZONING MAP

- Local plan boundary
Local plan precincts
Zone precincts
Property boundaries

Zones

- General residential
Centre
Recreation and open space
Environmental management and conservation
Industry
Community facilities
Emerging community
Extractive industry
Limited development
Rural
Rural residential
Township

Precinct Abbreviations

- CFC - Cedarton Foresters Cooperative and Mt Nebo plant nursery
Cc - Coastal communities
Dc - District centre
Gi - General industry
Int - Interim
Lc - Local centre
Li - Light industry
Mar - Marine industry
Mib - Mixed industry and business
Ng - Next generation neighbourhood
Ri - Restricted industry
Spc - Specialised centre
Spt - Sport and recreation
Sub - Suburban neighbourhood
Tc - Township centre
Ti - Township industry
Tcv - Township convenience
Tr - Township residential
Urb - Urban neighbourhood
Util - Utilities

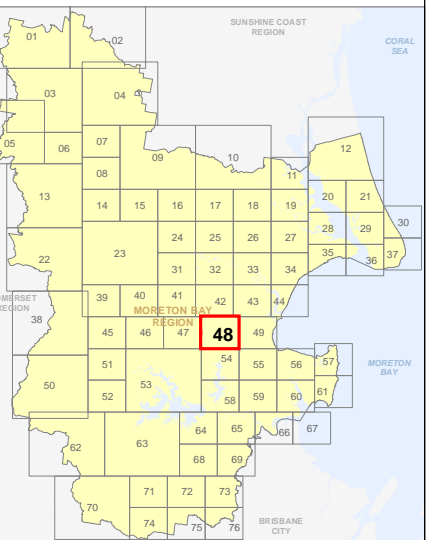
Effective from 20 June 2016

0 200 400 600 Metres

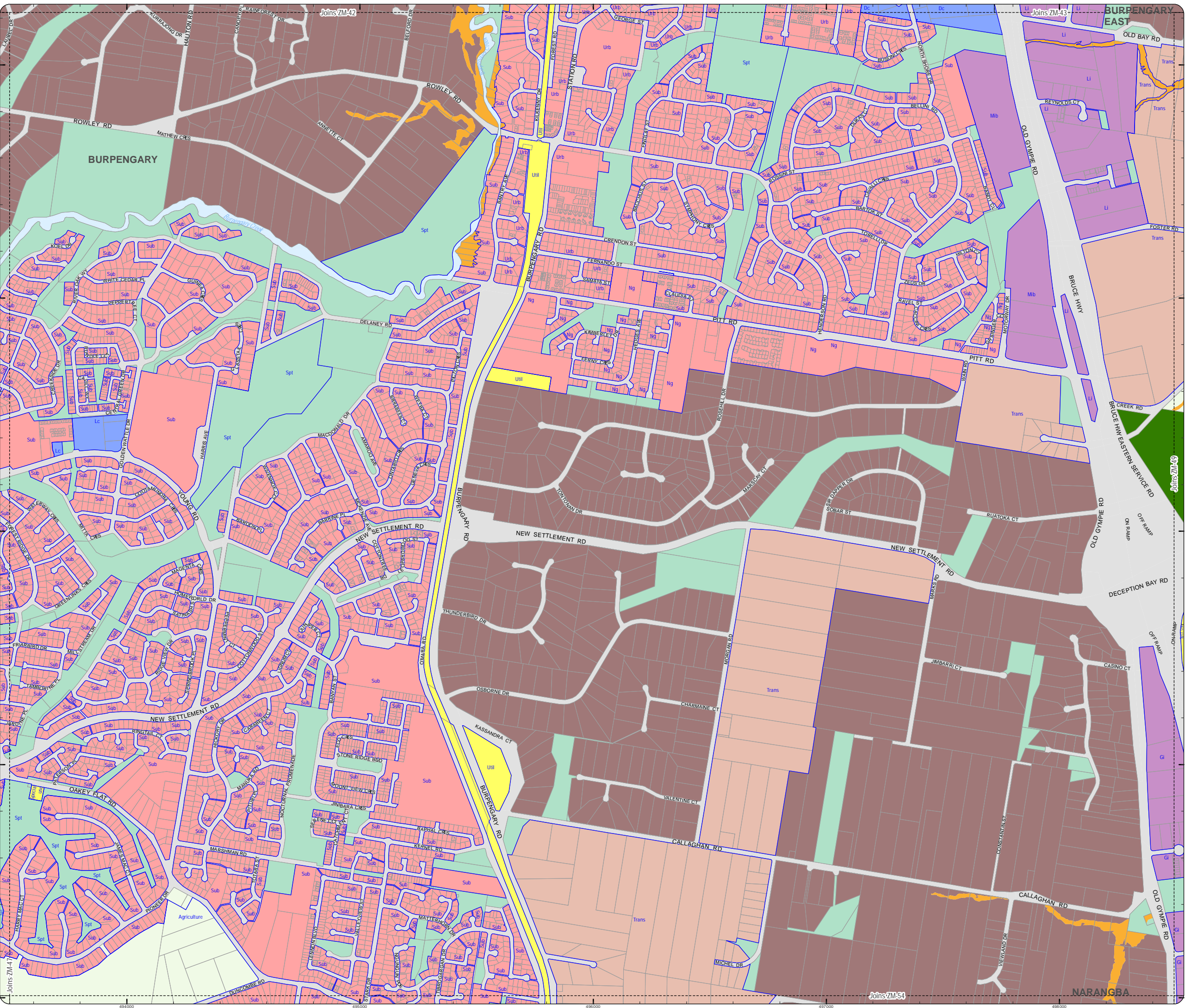
SCALE (A3): 1:15,000
DCDB Version: April 2016
Projection: Map Grid of Australia, Zone 56
Horizontal Datum: Geocentric Datum of Australia 1994

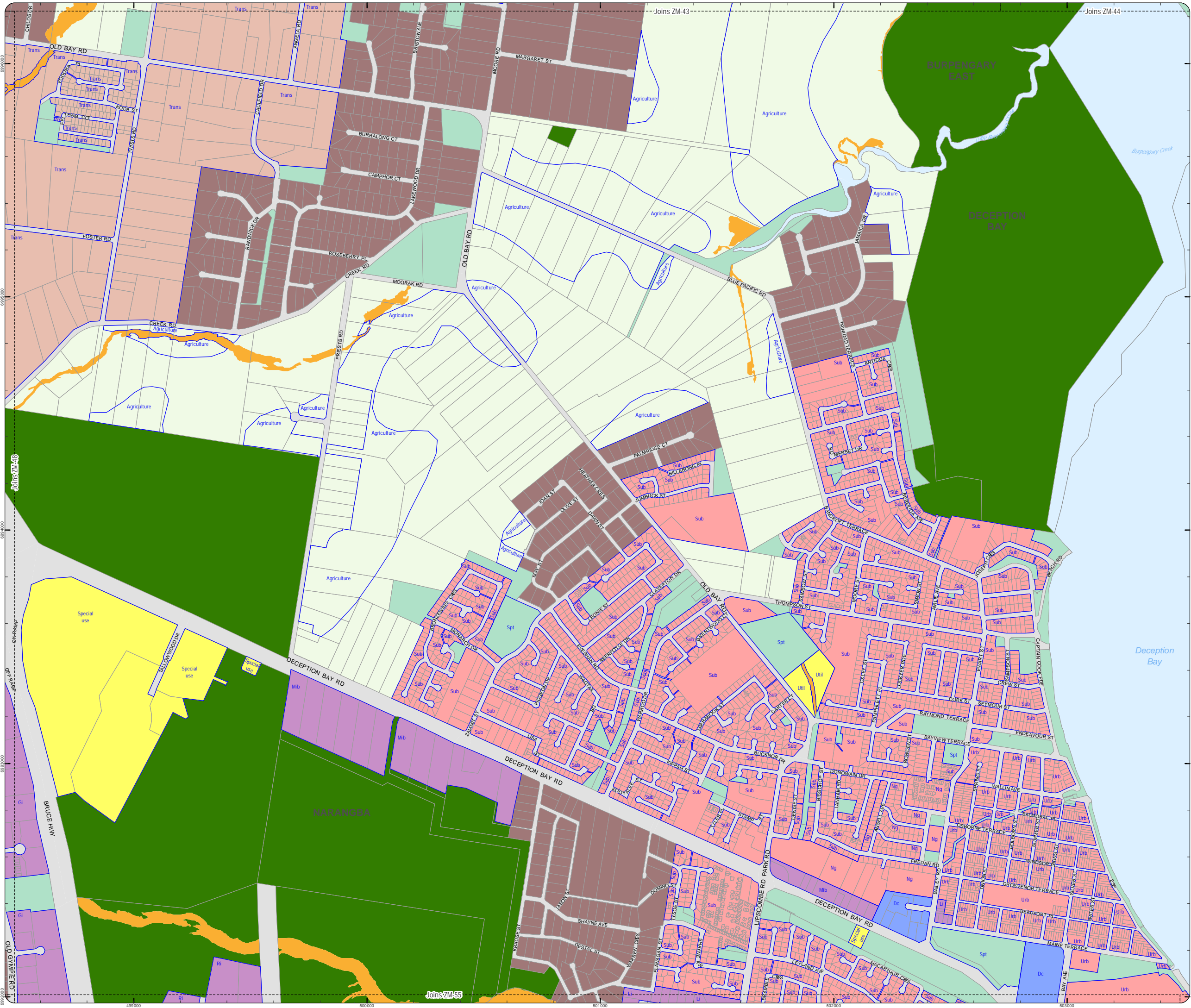
DISCLAIMER: Some of the information shown in this document has been provided to Council from external third parties. Council makes no representation and gives no warranty about the accuracy, reliability, completeness or suitability for any particular purpose of the information. Persons should not rely on the information shown in this document to make any decision with financial or legal implications and should instead rely on their own enquiries. To the full extent that it is able to do so in law, Council disclaims all liability (including liability in negligence) for all costs, losses and damages (including indirect and consequential costs, losses and damages) caused by or arising from anyone using or relying on the information shown in this document for any purpose whatsoever. © Copyright Moreton Bay Regional Council 2016

DCDB (Version Apr 2016) is reproduced with the permission of the State of Queensland



ZM-48
Zoning Map





PLANNING SCHEME
ZONING MAP

- Local plan boundary
- Local plan precincts
- Zone precincts
- Property boundaries

- Zones
- General residential
 - Centre
 - Recreation and open space
 - Environmental management and conservation
 - Industry
 - Community facilities
 - Emerging community
 - Extractive industry
 - Limited development
 - Rural
 - Rural residential
 - Township

- Precinct Abbreviations
- CFC - Cedarton Foresters Cooperative and Mt Nebo plant nursery
 - Cc - Coastal communities
 - Dc - District centre
 - Gi - General industry
 - Int - Interim
 - Lc - Local centre
 - Li - Light industry
 - Mar - Marine industry
 - Mib - Mixed industry and business
 - Ng - Next generation neighbourhood
 - Ri - Restricted industry
 - Spc - Specialised centre
 - Spt - Sport and recreation
 - Sub - Suburban neighbourhood
 - Tc - Township centre
 - Ti - Township industry
 - Tcv - Township convenience
 - Tr - Township residential
 - Trans - Transition
 - Urb - Urban neighbourhood
 - Util - Utilities

Effective from 20 June 2016

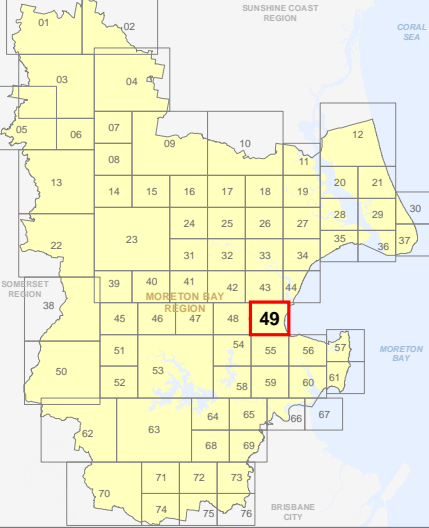
0 200 400 600 Metres

SCALE (A3): 1:15,000

DCDB Version: April 2016
Projection: Map Grid of Australia, Zone 56
Horizontal Datum: Geocentric Datum of Australia 1994

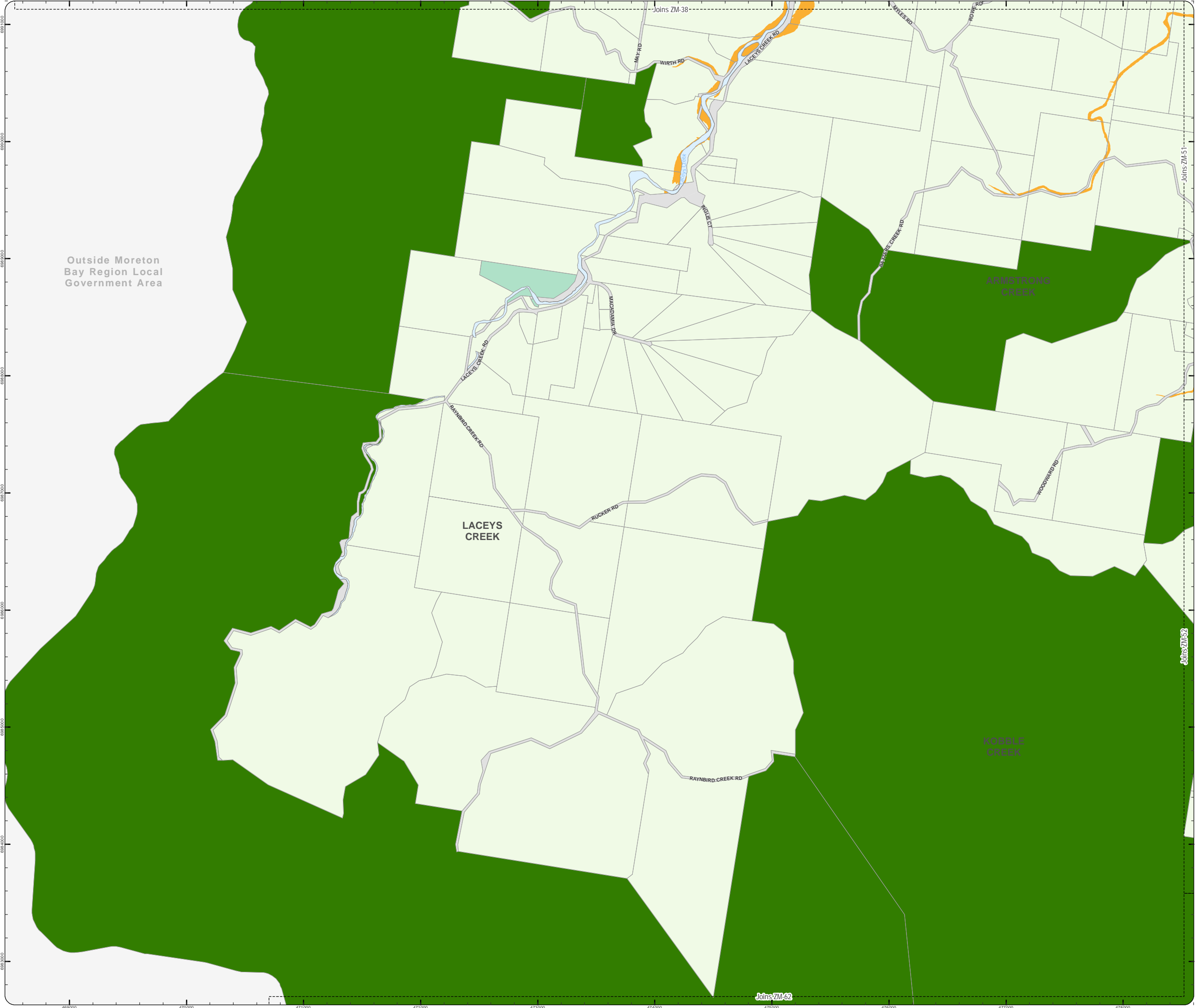
DISCLAIMER: Some of the information shown in this document has been provided to Council from external third parties. Council makes no representation and gives no warranty about the accuracy, reliability, completeness or suitability for any particular purpose of the information. Persons should not rely on the information shown in this document to make any decision with financial or legal implications and should instead rely on their own enquiries. To the full extent that it is able to do so in law, Council disclaims all liability (including liability in negligence) for all costs, losses and damages (including indirect and consequential costs, losses and damages) caused by or arising from anyone using or relying on the information shown in this document for any purpose whatsoever. © Copyright Moreton Bay Regional Council 2016

DCDB (Version Apr 2016) is reproduced with the permission of the State of Queensland



ZM-49
Zoning Map

ZM_Zoning_Map.mxd



Outside Moreton
Bay Region Local
Government Area

PLANNING SCHEME
ZONING MAP

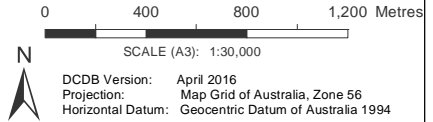
- Local plan boundary
- Local plan precincts
- Zone precincts
- Property boundaries

- Zones
- General residential
 - Centre
 - Recreation and open space
 - Environmental management and conservation
 - Industry
 - Community facilities
 - Emerging community
 - Extractive industry
 - Limited development
 - Rural
 - Rural residential
 - Township

Precinct Abbreviations

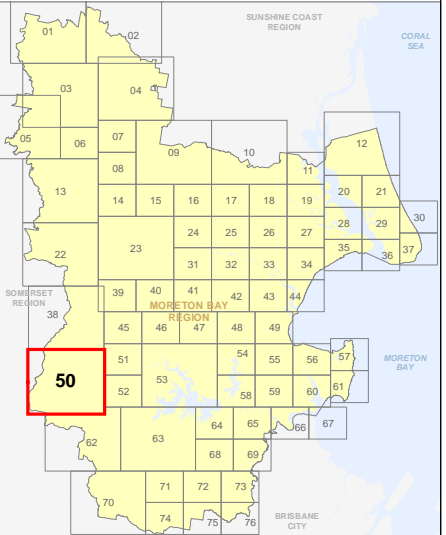
CFC - Cedarton Foresters Cooperative and Mt Nebo plant nursery
Cc - Coastal communities
Dc - District centre
Gi - General industry
Int - Interim
Lc - Local centre
Li - Light industry
Mar - Marine industry
Mib - Mixed industry and business
Ng - Next generation neighbourhood
Ri - Restricted industry
Spc - Specialised centre
Spt - Sport and recreation
Sub - Suburban neighbourhood
Tc - Township centre
Ti - Township industry
Tcv - Township convenience
Tr - Township residential
Trans - Transition
Urb - Urban neighbourhood
Util - Utilities

Effective from 20 June 2016

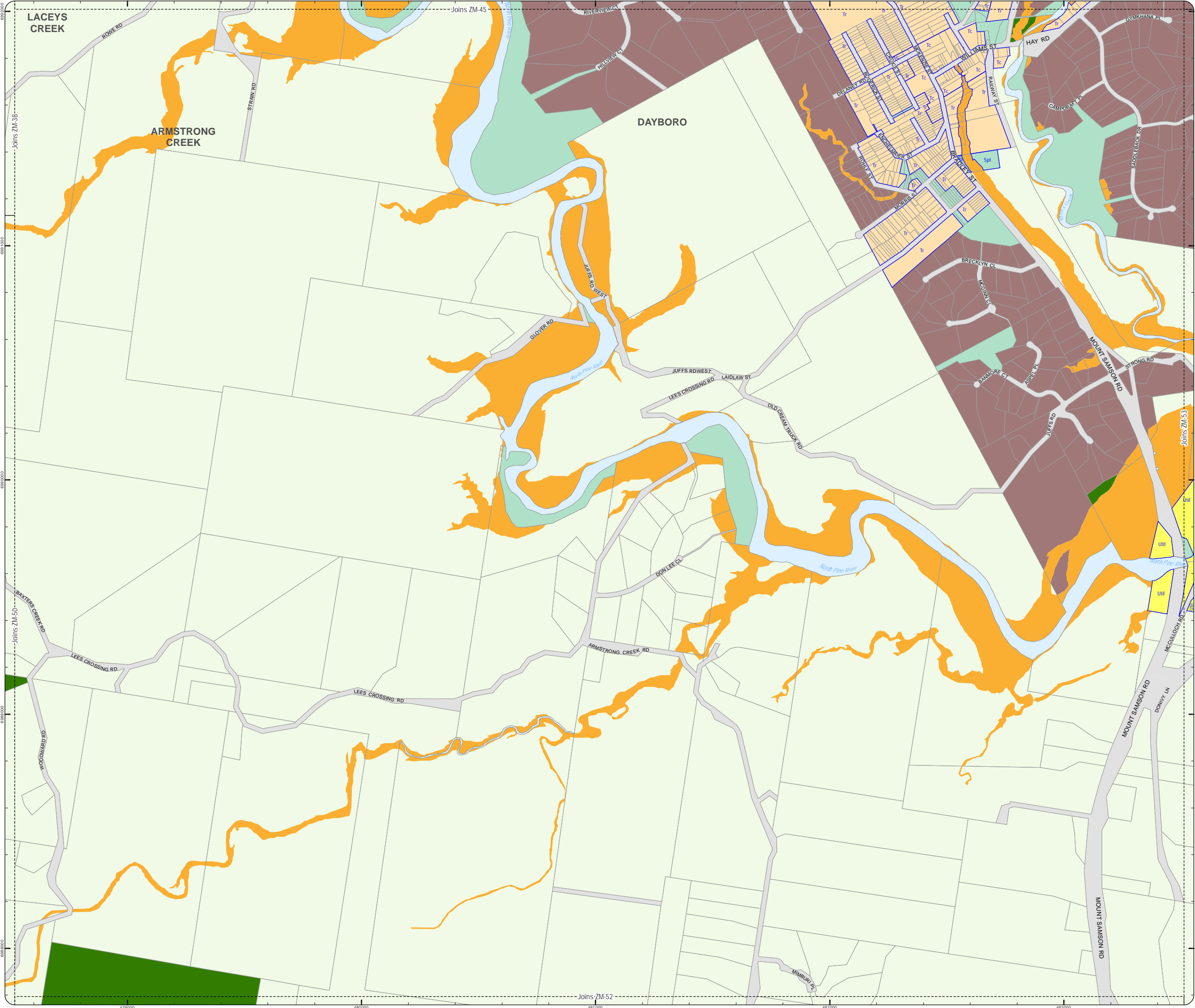


DISCLAIMER: Some of the information shown in this document has been provided to Council from external third parties. Council makes no representation and gives no warranty about the accuracy, reliability, completeness or suitability for any particular purpose of the information. Persons should not rely on the information shown in this document to make any decision with financial or legal implications and should instead rely on their own enquiries. To the full extent that it is able to do so in law, Council disclaims all liability (including liability in negligence) for all costs, losses and damages (including indirect and consequential costs, losses and damages) caused by or arising from anyone using or relying on the information shown in this document for any purpose whatsoever. © Copyright Moreton Bay Regional Council 2016

DCDB (Version Apr 2016) is reproduced with the permission of the State of Queensland



ZM-50
Zoning Map



PLANNING SCHEME
ZONING MAP

- Local plan boundary
- Local plan precincts
- Zone precincts
- Property boundaries

- Zones
- General residential
 - Centre
 - Recreation and open space
 - Environmental management and conservation
 - Industry
 - Community facilities
 - Emerging community
 - Extractive industry
 - Limited development
 - Rural
 - Rural residential
 - Township

Precinct Abbreviations

- CFC - Cedarton Foresters Cooperative and Mt Nebo plant nursery
Cc - Coastal communities
Dc - District centre
Gi - General industry
Int - Interim
Lc - Local centre
Li - Light industry
Mar - Marine industry
Mib - Mixed industry and business
Ng - Next generation neighbourhood
Ri - Restricted industry
Spc - Specialised centre
Spt - Sport and recreation
Sub - Suburban neighbourhood
Tc - Township centre
Ti - Township industry
Tcv - Township convenience
Tr - Township residential
Trans - Transition
Urb - Urban neighbourhood
Util - Utilities

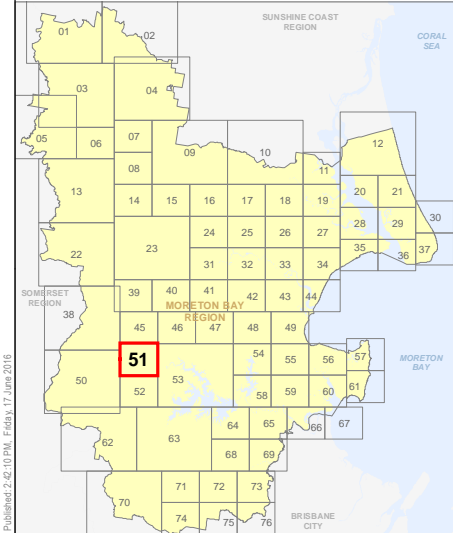
Effective from 20 June 2016

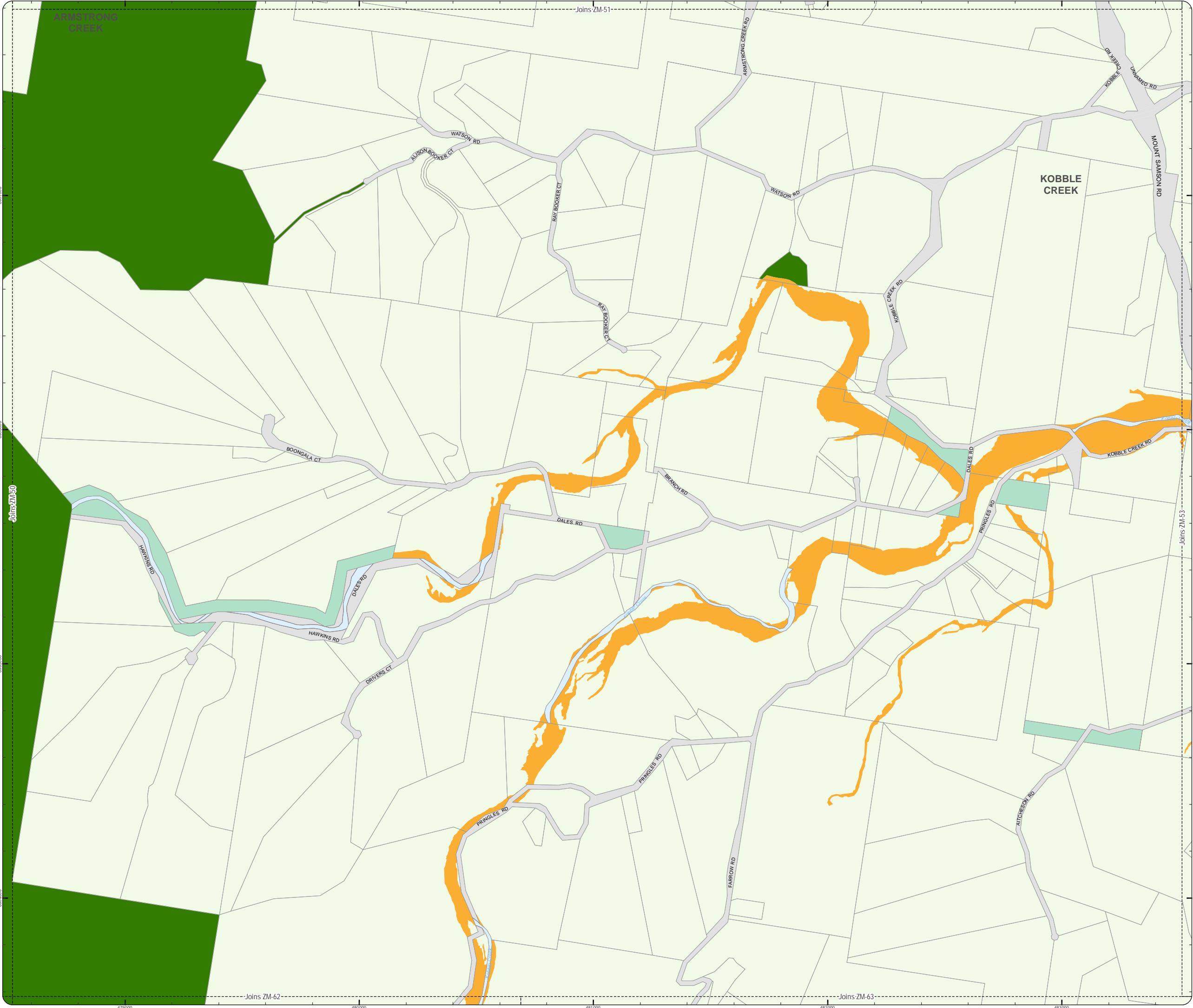
0 200 400 600 Metres

SCALE (A3): 1:15,000
DCDB Version: April 2016
Projection: Map Grid of Australia, Zone 56
Horizontal Datum: Geocentric Datum of Australia 1994

DISCLAIMER: Some of the information shown in this document has been provided to Council from external third parties. Council makes no representation and gives no warranty about the accuracy, reliability, completeness or suitability for any particular purpose of the information. Persons should not rely on the information shown in this document to make any decision with financial or legal implications and should instead rely on their own enquiries. To the full extent that it is able to do so in law, Council disclaims all liability (including liability in negligence) for all costs, losses and damages (including indirect and consequential costs, losses and damages) caused by or arising from anyone using or relying on the information shown in this document for any purpose whatsoever. © Copyright Moreton Bay Regional Council 2016

DCDB (Version Apr 2016) is reproduced with the permission of the State of Queensland





PLANNING SCHEME
ZONING MAP

- Local plan boundary
- Local plan precincts
- Zone precincts
- Property boundaries

- Zones
- General residential
 - Centre
 - Recreation and open space
 - Environmental management and conservation
 - Industry
 - Community facilities
 - Emerging community
 - Extractive industry
 - Limited development
 - Rural
 - Rural residential
 - Township

Precinct Abbreviations

CFC - Cedarton Foresters Cooperative and Mt Nebo plant nursery
Cc - Coastal communities
Dc - District centre
Gi - General industry
Int - Interim
Lc - Local centre
Li - Light industry
Mar - Marine industry
Mib - Mixed industry and business
Ng - Next generation neighbourhood
Ri - Restricted industry
Spc - Specialised centre
Spt - Sport and recreation
Sub - Suburban neighbourhood
Tc - Township centre
Ti - Township industry
Tcv - Township convenience
Tr - Township residential
Trans - Transition
Urb - Urban neighbourhood
Util - Utilities

Effective from 20 June 2016

0 200 400 600 Metres

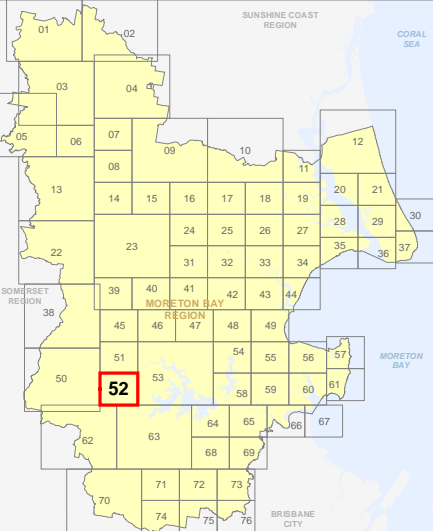


SCALE (A3): 1:15,000

DCDB Version: April 2016
Projection: Map Grid of Australia, Zone 56
Horizontal Datum: Geocentric Datum of Australia 1994

DISCLAIMER: Some of the information shown in this document has been provided to Council from external third parties. Council makes no representation and gives no warranty about the accuracy, reliability, completeness or suitability for any particular purpose of the information. Persons should not rely on the information shown in this document to make any decision with financial or legal implications and should instead rely on their own enquiries. To the full extent that it is able to do so in law, Council disclaims all liability (including liability in negligence) for all costs, losses and damages (including indirect and consequential costs, losses and damages) caused by or arising from anyone using or relying on the information shown in this document for any purpose whatsoever. © Copyright Moreton Bay Regional Council 2016

DCDB (Version Apr 2016) is reproduced with the permission of the State of Queensland



ZM-52
Zoning Map

PLANNING SCHEME
ZONING MAP

- Local plan boundary
Local plan precincts
Zone precincts
Property boundaries

Zones

- General residential
Centre
Recreation and open space
Environmental management and conservation
Industry
Community facilities
Emerging community
Extractive industry
Limited development
Rural
Rural residential
Township

Precinct Abbreviations

CFC - Cedarton Foresters Cooperative and Mt Nebo plant nursery
Cc - Coastal communities
Dc - District centre
Gi - General industry
Int - Interim
Lc - Local centre
Li - Light industry
Mar - Marine industry
Mib - Mixed industry and business
Ng - Next generation neighbourhood
Ri - Restricted industry
Spc - Specialised centre
Spt - Sport and recreation
Sub - Suburban neighbourhood
Tc - Township centre
Ti - Township industry
Tcv - Township convenience
Tr - Township residential
Trans - Transition
Urb - Urban neighbourhood
Util - Utilities

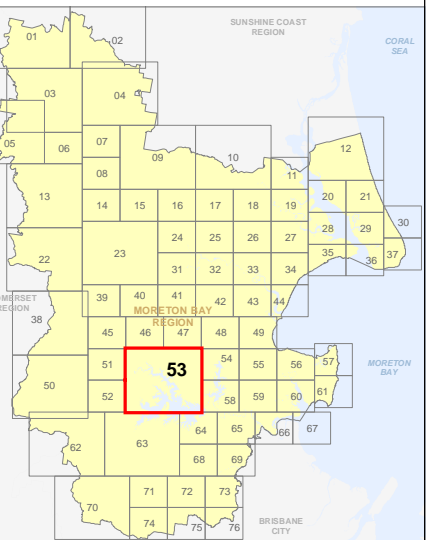
Effective from 20 June 2016

0 400 800 1,200 Metres

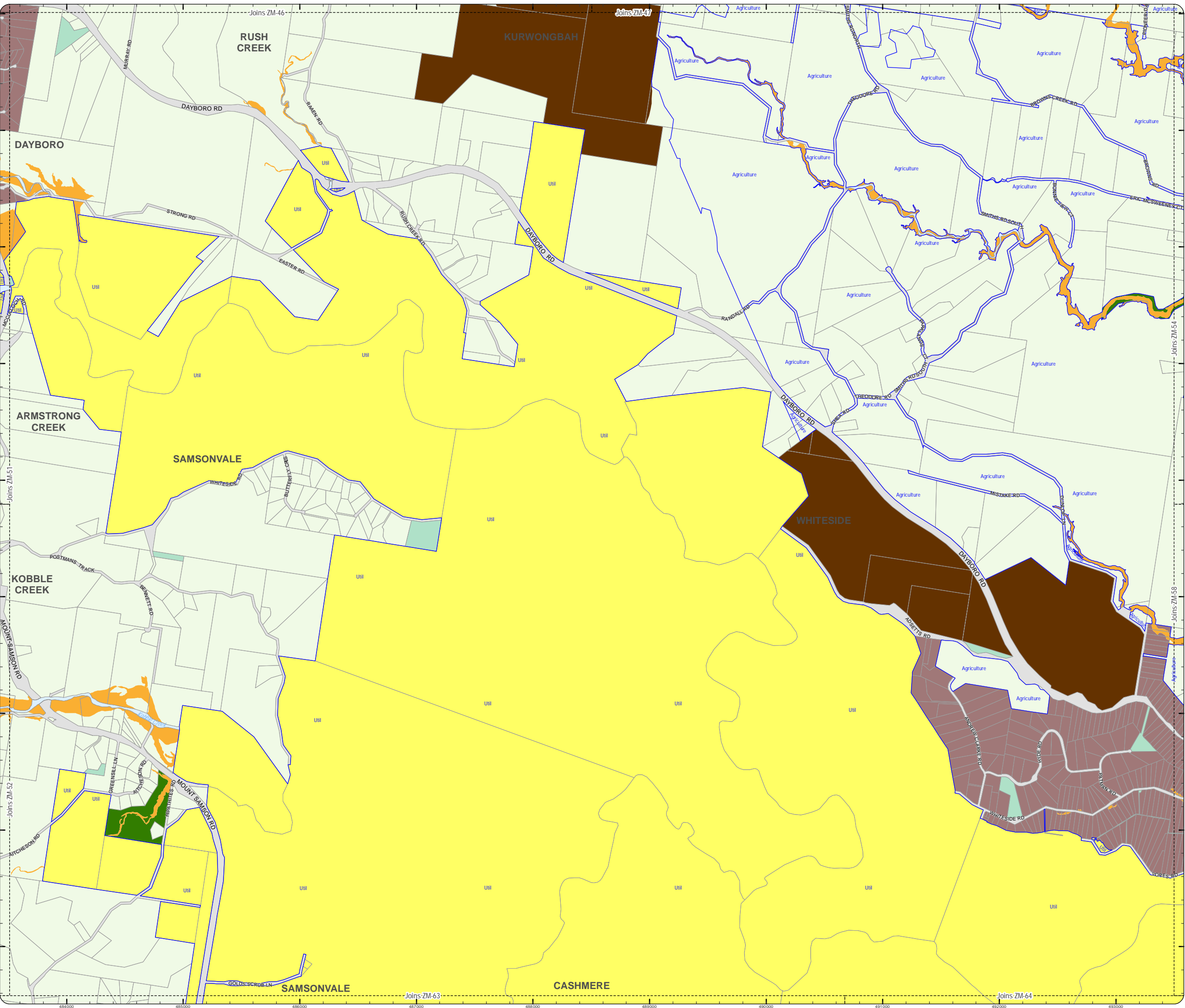
SCALE (A3): 1:30,000
DCDB Version: April 2016
Projection: Map Grid of Australia, Zone 56
Horizontal Datum: Geocentric Datum of Australia 1994

DISCLAIMER: Some of the information shown in this document has been provided to Council from external third parties. Council makes no representation and gives no warranty about the accuracy, reliability, completeness or suitability for any particular purpose of the information. Persons should not rely on the information shown in this document to make any decision with financial or legal implications and should instead rely on their own enquiries. To the full extent that it is able to do so in law, Council disclaims all liability (including liability in negligence) for all costs, losses and damages (including indirect and consequential costs, losses and damages) caused by or arising from anyone using or relying on the information shown in this document for any purpose whatsoever. © Copyright Moreton Bay Regional Council 2016

DCDB (Version Apr 2016) is reproduced with the permission of the State of Queensland



ZM-53
Zoning Map



PLANNING SCHEME
ZONING MAP

- Local plan boundary
Local plan precincts
Zone precincts
Property boundaries

- Zones
- General residential
 - Centre
 - Recreation and open space
 - Environmental management and conservation
 - Industry
 - Community facilities
 - Emerging community
 - Extractive industry
 - Limited development
 - Rural
 - Rural residential
 - Township

Precinct Abbreviations

- CFC - Cedarton Foresters Cooperative and Mt Nebo plant nursery
Cc - Coastal communities
Dc - District centre
Gi - General industry
Int - Interim
Lc - Local centre
Li - Light industry
Mar - Marine industry
Mib - Mixed industry and business
Ng - Next generation neighbourhood
Ri - Restricted industry
Spc - Specialised centre
Spt - Sport and recreation
Sub - Suburban neighbourhood
Tc - Township centre
Ti - Township industry
Tcv - Township convenience
Tr - Township residential
Urb - Urban neighbourhood
Util - Utilities

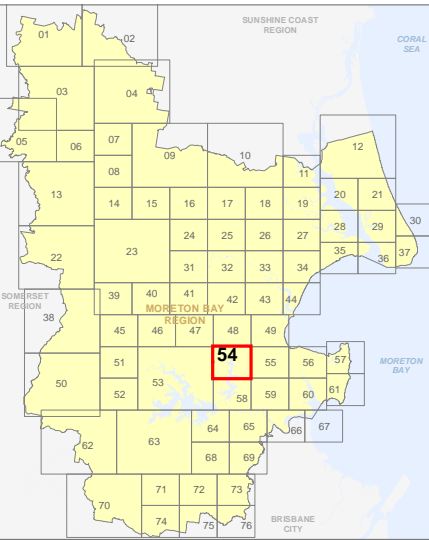
Effective from 20 June 2016

0 200 400 600 Metres

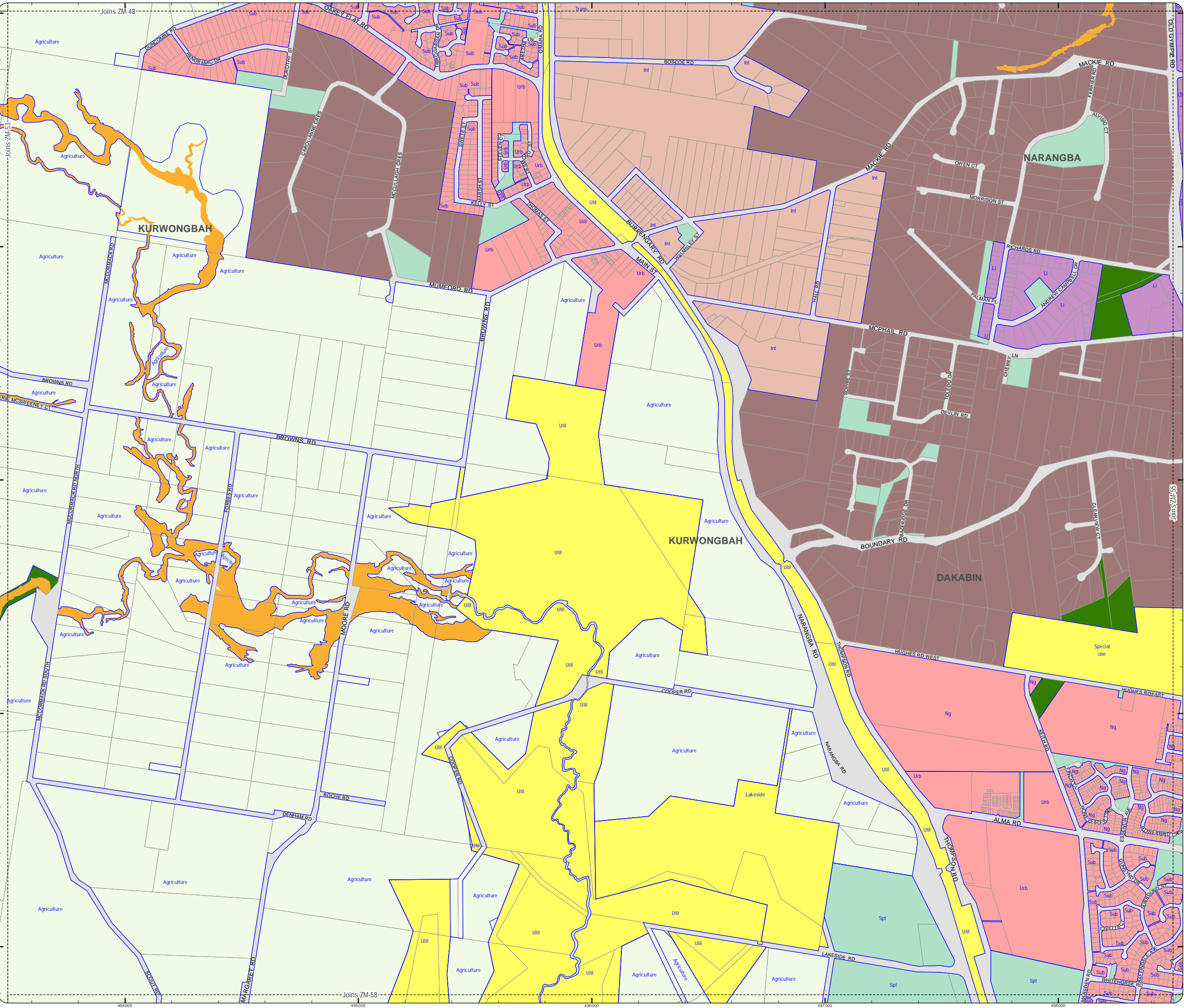
SCALE (A3): 1:15,000
DCDB Version: April 2016
Projection: Map Grid of Australia, Zone 56
Horizontal Datum: Geocentric Datum of Australia 1994

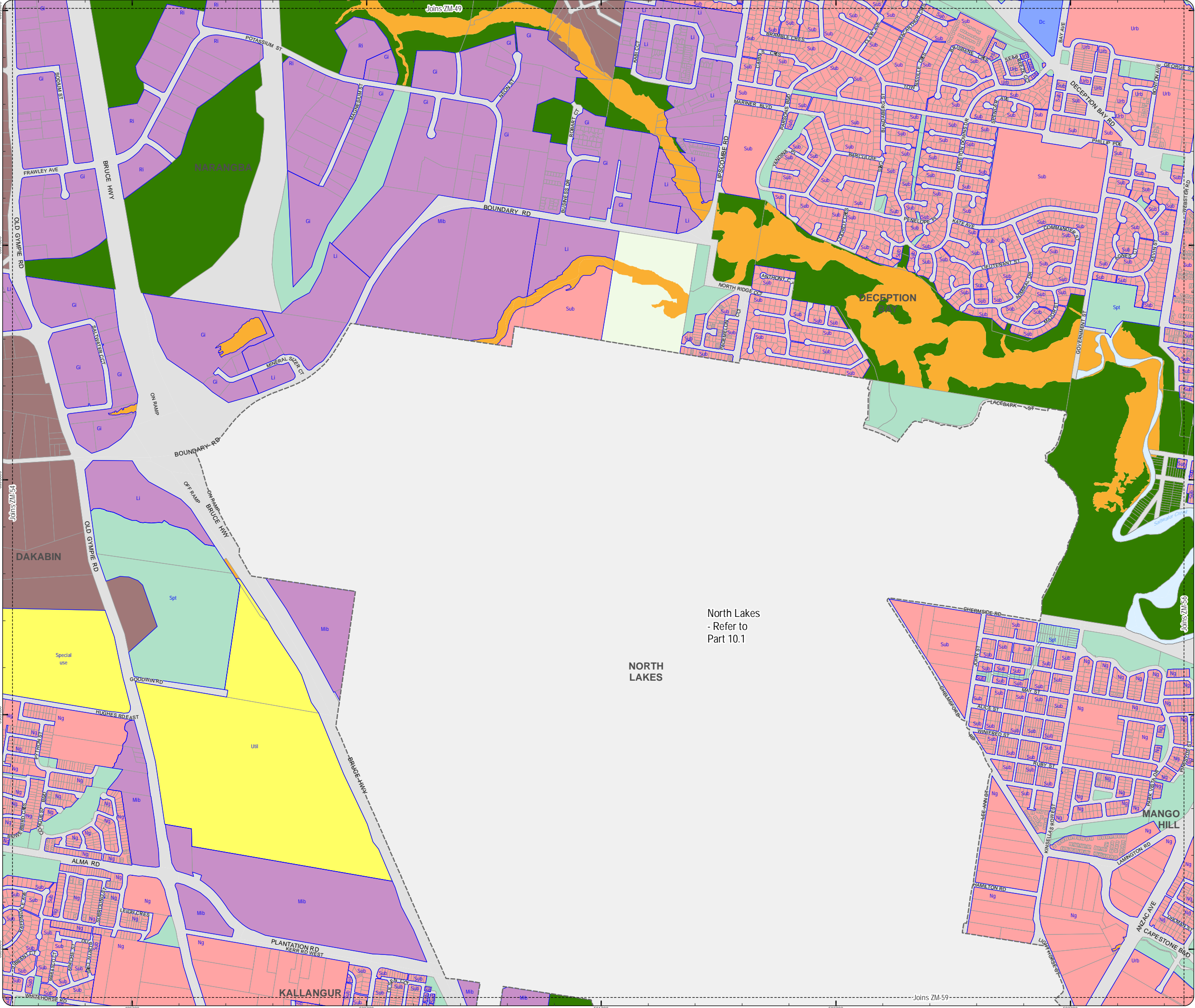
DISCLAIMER: Some of the information shown in this document has been provided to Council from external third parties. Council makes no representation and gives no warranty about the accuracy, reliability, completeness or suitability for any particular purpose of the information. Persons should not rely on the information shown in this document to make any decision with financial or legal implications and should instead rely on their own enquiries. To the full extent that it is able to do so in law, Council disclaims all liability (including liability in negligence) for all costs, losses and damages (including indirect and consequential costs, losses and damages) caused by or arising from anyone using or relying on the information shown in this document for any purpose whatsoever. © Copyright Moreton Bay Regional Council 2016

DCDB (Version Apr 2016) is reproduced with the permission of the State of Queensland



ZM-54
Zoning Map





PLANNING SCHEME
ZONING MAP

- North Lakes Locality
- Local plan boundary
- Local plan precincts
- Zone precincts
- Property boundaries

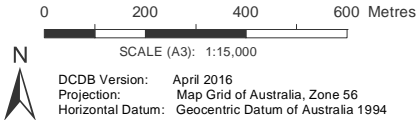
Zones

- General residential
- Centre
- Recreation and open space
- Environmental management and conservation
- Industry
- Community facilities
- Emerging community
- Extractive industry
- Limited development
- Rural
- Rural residential
- Township

Precinct Abbreviations

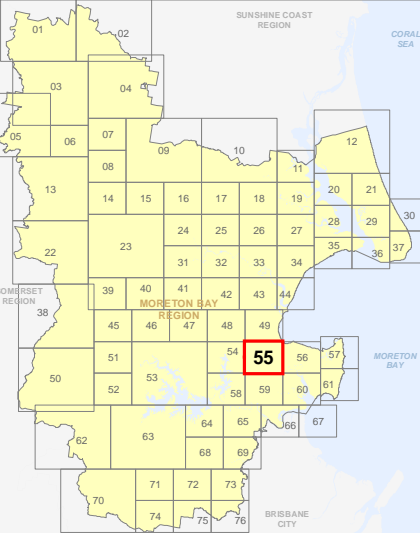
- CFC - Cedarton Foresters Cooperative and Mt Nebo plant nursery
- Cc - Coastal communities
- Dc - District centre
- Gi - General industry
- Int - Interim
- Lc - Local centre
- Li - Light industry
- Mar - Marine industry
- Mib - Mixed industry and business
- Ng - Next generation neighbourhood
- Ri - Restricted industry
- Spc - Specialised centre
- Spt - Sport and recreation
- Sub - Suburban neighbourhood
- Tc - Township centre
- Ti - Township industry
- Tcv - Township convenience
- Tr - Township residential
- Trans - Transition
- Urb - Urban neighbourhood
- Util - Utilities

Effective from 20 June 2016



DISCLAIMER: Some of the information shown in this document has been provided to Council from external third parties. Council makes no representation and gives no warranty about the accuracy, reliability, completeness or suitability for any particular purpose of the information. Persons should not rely on the information shown in this document to make any decision with financial or legal implications and should instead rely on their own enquiries. To the full extent that it is able to do so in law, Council disclaims all liability (including liability in negligence) for all costs, losses and damages (including indirect and consequential costs, losses and damages) caused by or arising from anyone using or relying on the information shown in this document for any purpose whatsoever. © Copyright Moreton Bay Regional Council 2016

DCDB (Version Apr 2016) is reproduced with the permission of the State of Queensland



ZM-55
Zoning Map

PLANNING SCHEME
ZONING MAP

- Local plan boundary
Local plan precincts
Zone precincts
Property boundaries

- Zones
- General residential
 - Centre
 - Recreation and open space
 - Environmental management and conservation
 - Industry
 - Community facilities
 - Emerging community
 - Extractive industry
 - Limited development
 - Rural
 - Rural residential
 - Township

- Precinct Abbreviations
- CFC - Cedarton Foresters Cooperative and Mt Nebo plant nursery
Cc - Coastal communities
Dc - District centre
Gi - General industry
Int - Interim
Lc - Local centre
Li - Light industry
Mar - Marine industry
Mib - Mixed industry and business
Ng - Next generation neighbourhood
Ri - Restricted industry
Spc - Specialised centre
Spt - Sport and recreation
Sub - Suburban neighbourhood
Tc - Township centre
Ti - Township industry
Tcv - Township convenience
Tr - Township residential
Urb - Urban neighbourhood
Util - Utilities

Effective from 20 June 2016

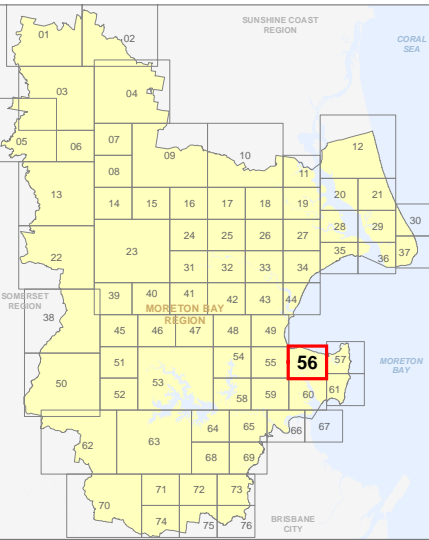
0 200 400 600 Metres

SCALE (A3): 1:15,000

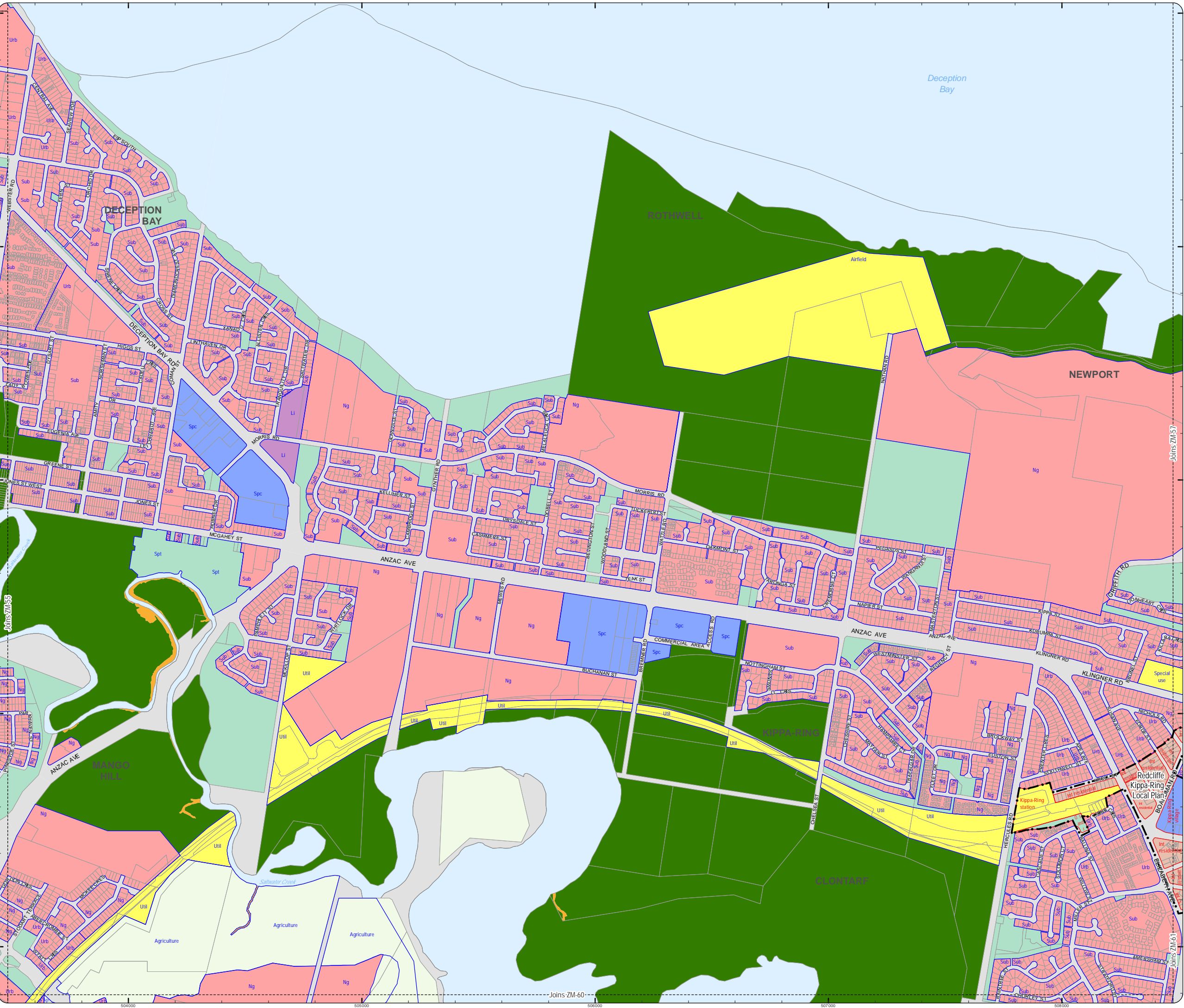
DCDB Version: April 2016
Projection: Map Grid of Australia, Zone 56
Horizontal Datum: Geocentric Datum of Australia 1994

DISCLAIMER: Some of the information shown in this document has been provided to Council from external third parties. Council makes no representation and gives no warranty about the accuracy, reliability, completeness or suitability for any particular purpose of the information. Persons should not rely on the information shown in this document to make any decision with financial or legal implications and should instead rely on their own enquiries. To the full extent that it is able to do so in law, Council disclaims all liability (including liability in negligence) for all costs, losses and damages (including indirect and consequential costs, losses and damages) caused by or arising from anyone using or relying on the information shown in this document for any purpose whatsoever. © Copyright Moreton Bay Regional Council 2016

DCDB (Version Apr 2016) is reproduced with the permission of the State of Queensland



ZM-56
Zoning Map



PLANNING SCHEME
ZONING MAP

- Local plan boundary
Local plan precincts
Zone precincts
Property boundaries
- Zones
- General residential
 - Centre
 - Recreation and open space
 - Environmental management and conservation
 - Industry
 - Community facilities
 - Emerging community
 - Extractive industry
 - Limited development
 - Rural
 - Rural residential
 - Township

- Precinct Abbreviations
- CFC - Cedarton Foresters Cooperative and Mt Nebo plant nursery
Cc - Coastal communities
Dc - District centre
Gi - General industry
Int - Interim
Lc - Local centre
Li - Light industry
Mar - Marine industry
Mib - Mixed industry and business
Ng - Next generation neighbourhood
Ri - Restricted industry
Spc - Specialised centre
Spt - Sport and recreation
Sub - Suburban neighbourhood
Tc - Township centre
Ti - Township industry
Tcv - Township convenience
Tr - Township residential
Trans - Transition
Urb - Urban neighbourhood
Util - Utilities

Effective from 20 June 2016

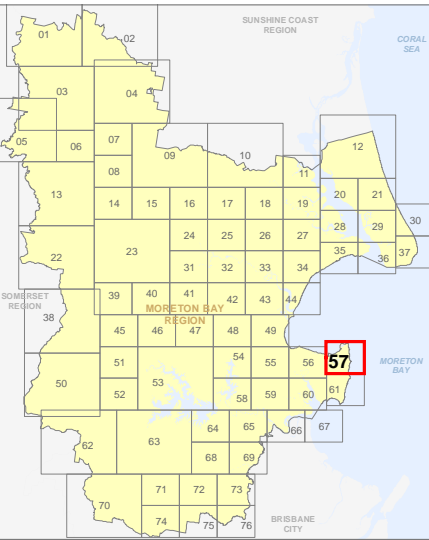
0 200 400 600 Metres

SCALE (A3): 1:15,000

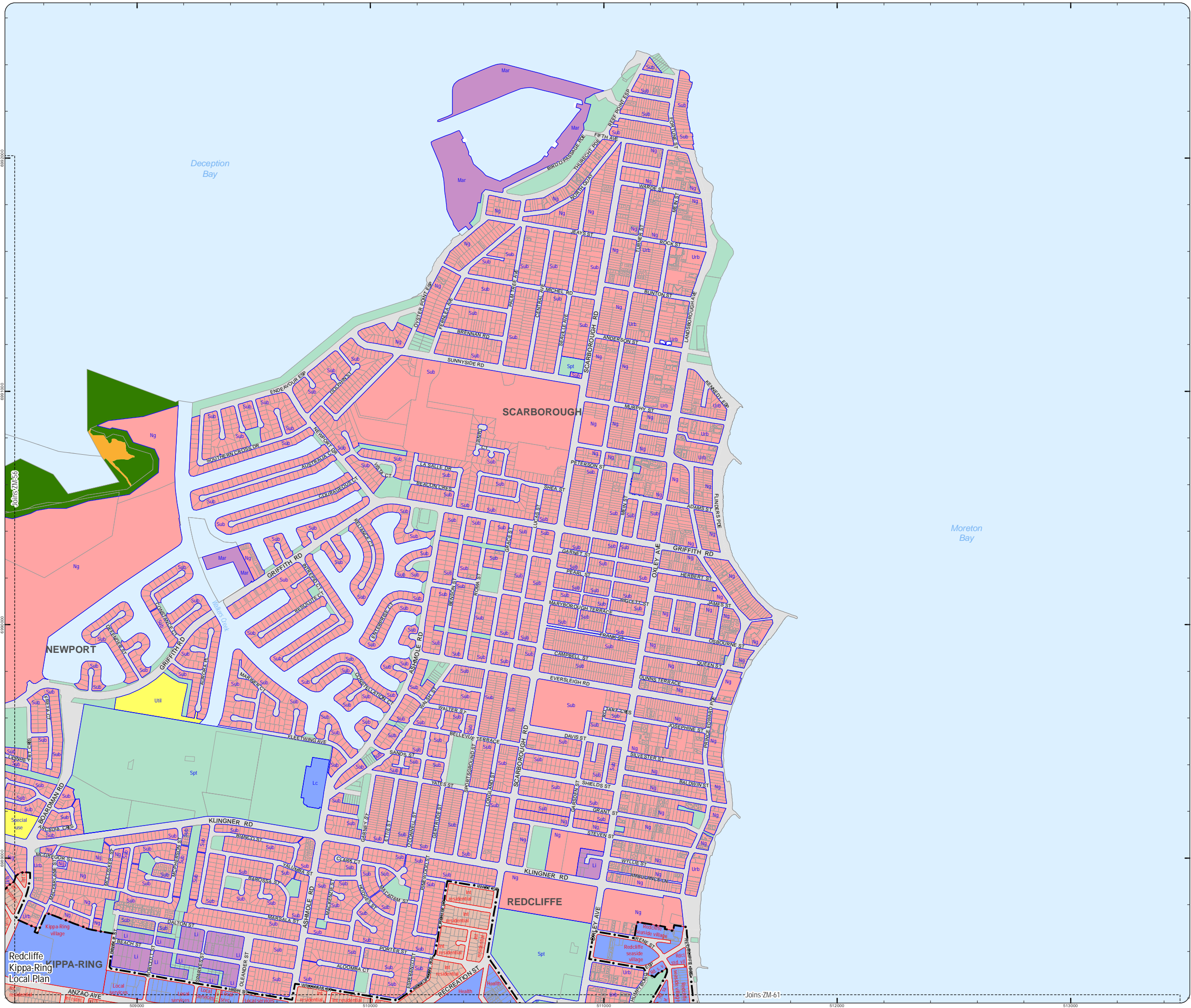
DCDB Version: April 2016
Projection: Map Grid of Australia, Zone 56
Horizontal Datum: Geocentric Datum of Australia 1994

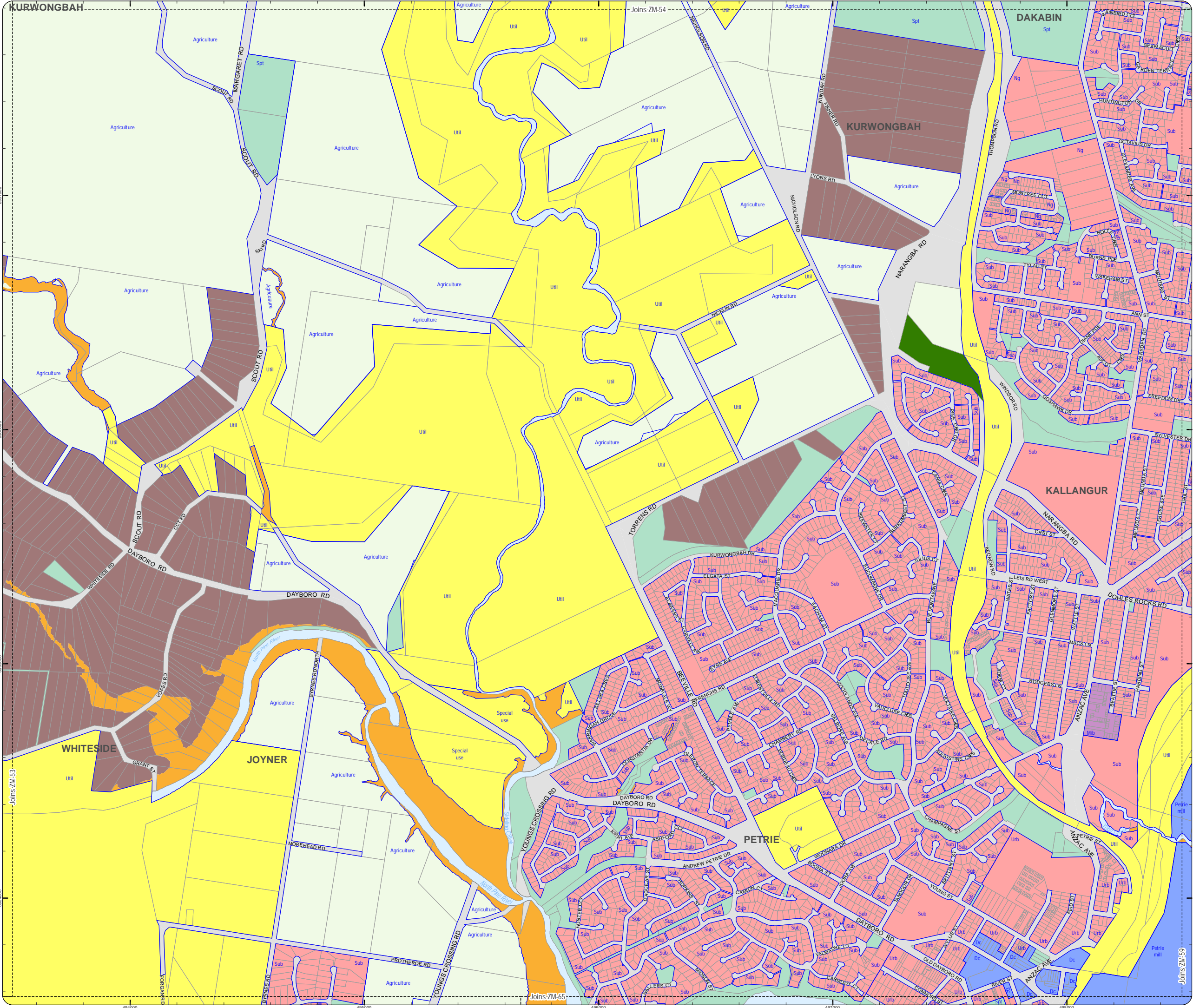
DISCLAIMER: Some of the information shown in this document has been provided to Council from external third parties. Council makes no representation and gives no warranty about the accuracy, reliability, completeness or suitability for any particular purpose of the information. Persons should not rely on the information shown in this document to make any decision with financial or legal implications and should instead rely on their own enquiries. To the full extent that it is able to do so in law, Council disclaims all liability (including liability in negligence) for all costs, losses and damages (including indirect and consequential costs, losses and damages) caused by or arising from anyone using or relying on the information shown in this document for any purpose whatsoever. © Copyright Moreton Bay Regional Council 2016

DCDB (Version Apr 2016) is reproduced with the permission of the State of Queensland



ZM-57
Zoning Map





PLANNING SCHEME
ZONING MAP

- Local plan boundary
- Local plan precincts
- Zone precincts
- Property boundaries

- Zones
- General residential
 - Centre
 - Recreation and open space
 - Environmental management and conservation
 - Industry
 - Community facilities
 - Emerging community
 - Extractive industry
 - Limited development
 - Rural
 - Rural residential
 - Township

- Precinct Abbreviations
- CFC - Cedarton Foresters Cooperative and Mt Nebo plant nursery
Cc - Coastal communities
Dc - District centre
Gi - General industry
Int - Interim
Lc - Local centre
Li - Light industry
Mar - Marine industry
Mib - Mixed industry and business
Ng - Next generation neighbourhood
Ri - Restricted industry
Spc - Specialised centre
Spt - Sport and recreation
Sub - Suburban neighbourhood
Tc - Township centre
Ti - Township industry
Tcv - Township convenience
Tr - Township residential
Urb - Urban neighbourhood
Util - Utilities

Effective from 20 June 2016

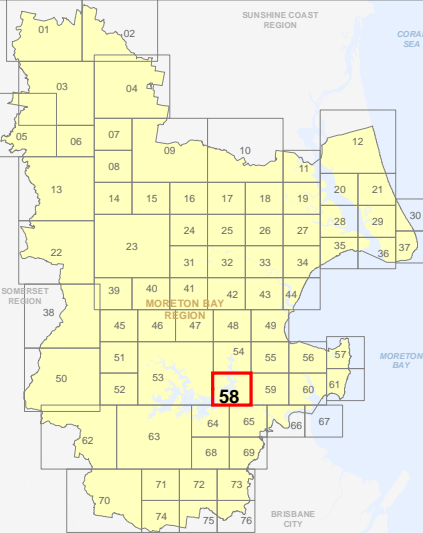
0 200 400 600 Metres

SCALE (A3): 1:15,000

DCDB Version: April 2016
Projection: Map Grid of Australia, Zone 56
Horizontal Datum: Geocentric Datum of Australia 1994

DISCLAIMER: Some of the information shown in this document has been provided to Council from external third parties. Council makes no representation and gives no warranty about the accuracy, reliability, completeness or suitability for any particular purpose of the information. Persons should not rely on the information shown in this document to make any decision with financial or legal implications and should instead rely on their own enquiries. To the full extent that it is able to do so in law, Council disclaims all liability (including liability in negligence) for all costs, losses and damages (including indirect and consequential costs, losses and damages) caused by or arising from anyone using or relying on the information shown in this document for any purpose whatsoever. © Copyright Moreton Bay Regional Council 2016

DCDB (Version Apr 2016) is reproduced with the permission of the State of Queensland



ZM-58
Zoning Map

PLANNING SCHEME
ZONING MAP

- North Lakes Locality
Local plan boundary
Local plan precincts
Zone precincts
Property boundaries

- Zones
- General residential
 - Centre
 - Recreation and open space
 - Environmental management and conservation
 - Industry
 - Community facilities
 - Emerging community
 - Extractive industry
 - Limited development
 - Rural
 - Rural residential
 - Township

- Precinct Abbreviations
- CFC - Cedarton Foresters Cooperative and Mt Nebo plant nursery
Cc - Coastal communities
Dc - District centre
Gi - General industry
Int - Interim
Lc - Local centre
Li - Light industry
Mar - Marine industry
Mib - Mixed industry and business
Ng - Next generation neighbourhood
Ri - Restricted industry
Spc - Specialised centre
Spt - Sport and recreation
Sub - Suburban neighbourhood
Tc - Township centre
Ti - Township industry
Tcv - Township convenience
Tr - Township residential
Urb - Urban neighbourhood
Util - Utilities

Effective from 20 June 2016

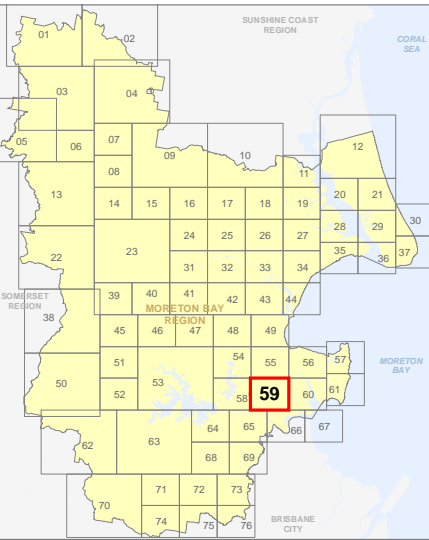
0 200 400 600 Metres

SCALE (A3): 1:15,000

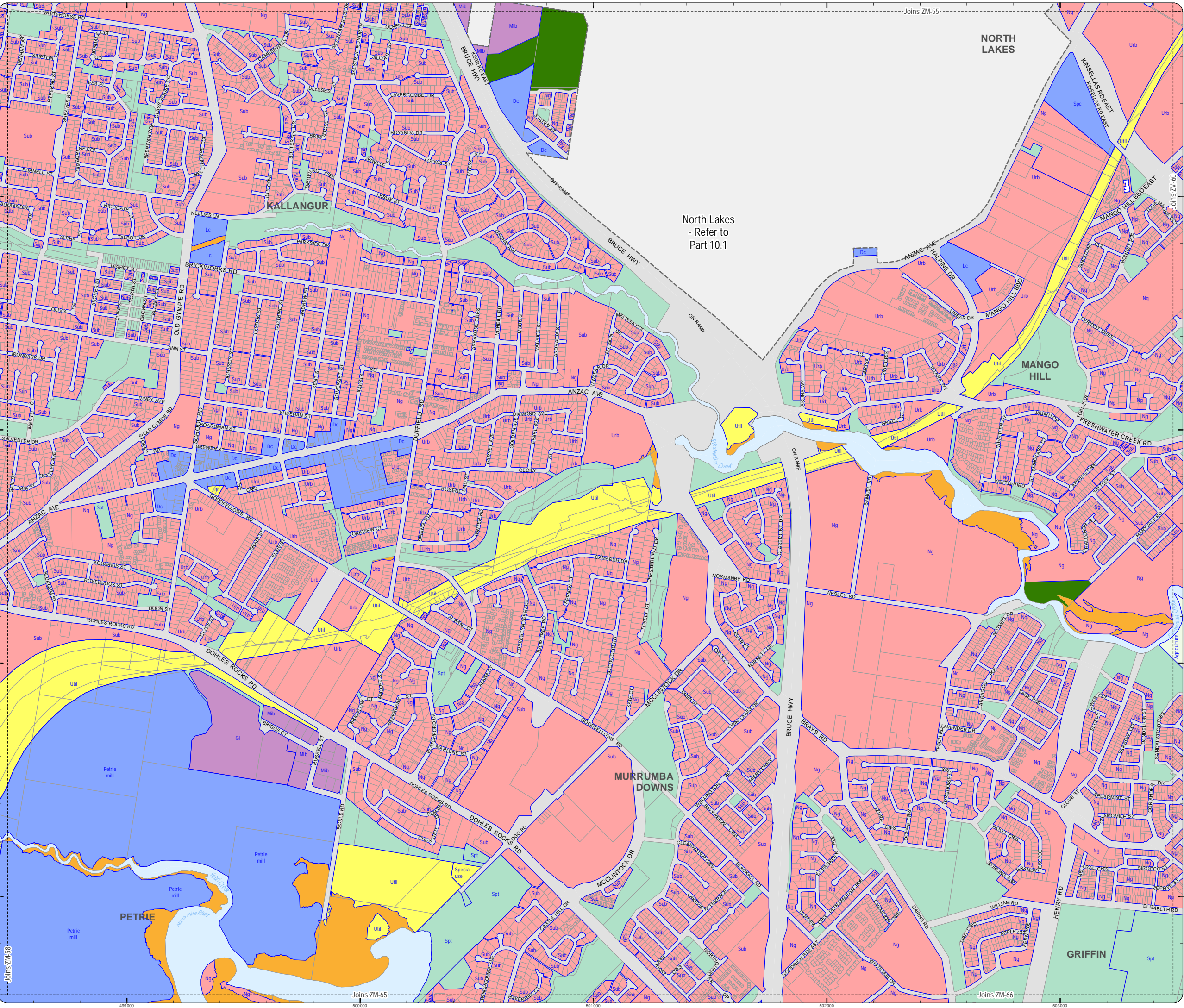
DCDB Version: April 2016
Projection: Map Grid of Australia, Zone 56
Horizontal Datum: Geocentric Datum of Australia 1994

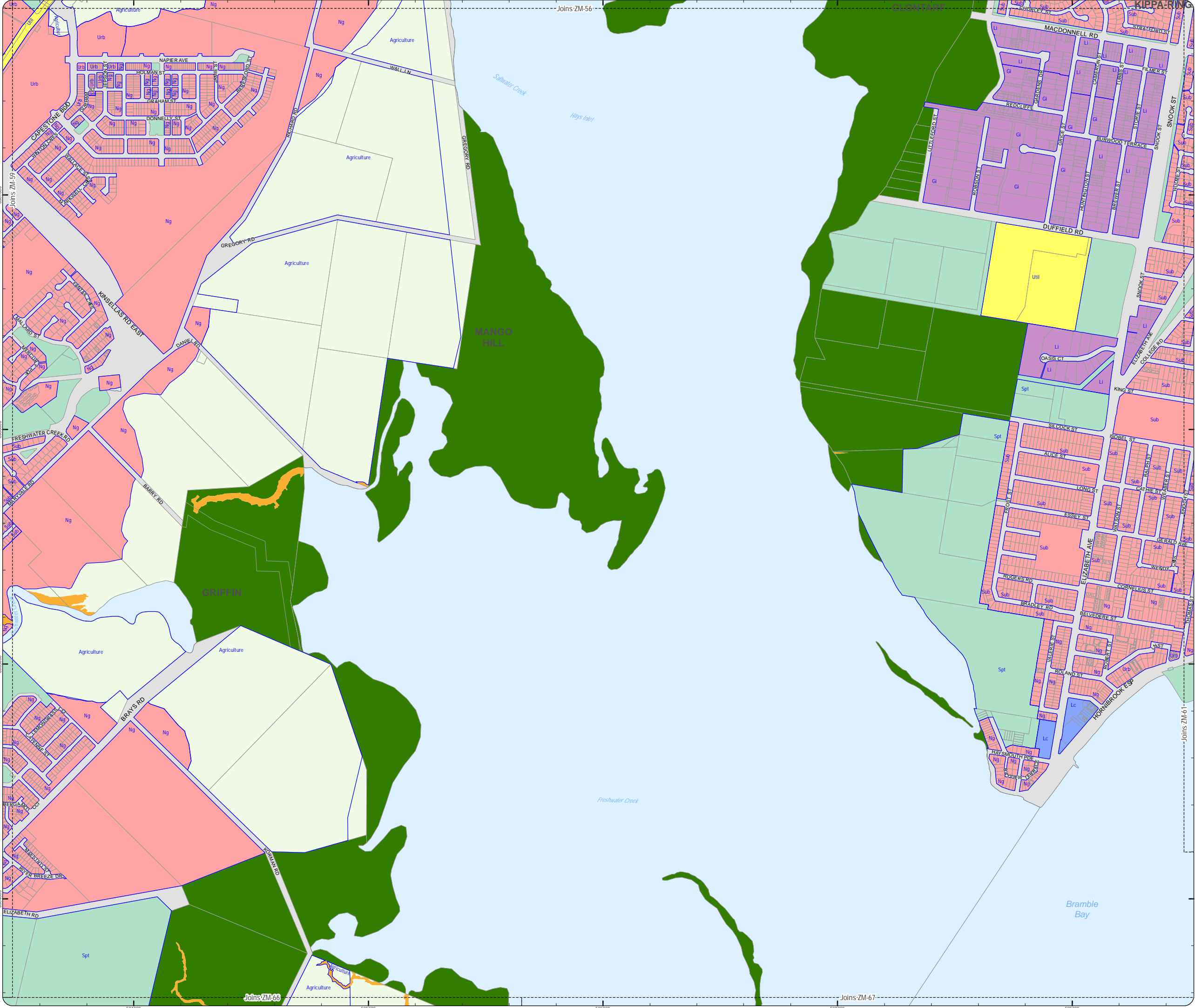
DISCLAIMER: Some of the information shown in this document has been provided to Council from external third parties. Council makes no representation and gives no warranty about the accuracy, reliability, completeness or suitability for any particular purpose of the information. Persons should not rely on the information shown in this document to make any decision with financial or legal implications and should instead rely on their own enquiries. To the full extent that it is able to do so in law, Council disclaims all liability (including liability in negligence) for all costs, losses and damages (including indirect and consequential costs, losses and damages) caused by or arising from anyone using or relying on the information shown in this document for any purpose whatsoever. © Copyright Moreton Bay Regional Council 2016

DCDB (Version Apr 2016) is reproduced with the permission of the State of Queensland



ZM-59
Zoning Map





PLANNING SCHEME
ZONING MAP

- Local plan boundary
- Local plan precincts
- Zone precincts
- Property boundaries

- Zones
- General residential
 - Centre
 - Recreation and open space
 - Environmental management and conservation
 - Industry
 - Community facilities
 - Emerging community
 - Extractive industry
 - Limited development
 - Rural
 - Rural residential
 - Township

- Precinct Abbreviations
- CFC - Cedarton Foresters Cooperative and Mt Nebo plant nursery
Cc - Coastal communities
Dc - District centre
Gi - General industry
Int - Interim
Lc - Local centre
Li - Light industry
Mar - Marine industry
Mib - Mixed industry and business
Ng - Next generation neighbourhood
Ri - Restricted industry
Spc - Specialised centre
Spt - Sport and recreation
Sub - Suburban neighbourhood
Tc - Township centre
Ti - Township industry
Tcv - Township convenience
Tr - Township residential
Urb - Urban neighbourhood
Util - Utilities

Effective from 20 June 2016

0 200 400 600 Metres

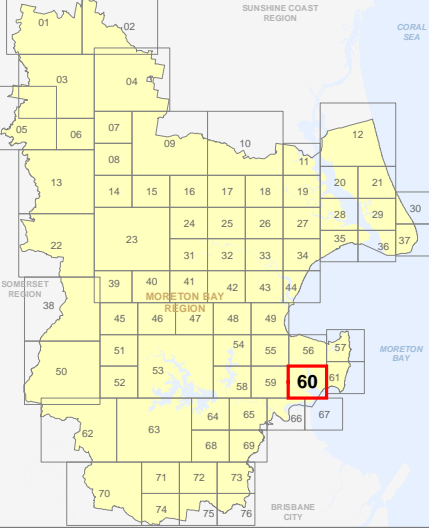
SCALE (A3): 1:15,000

N

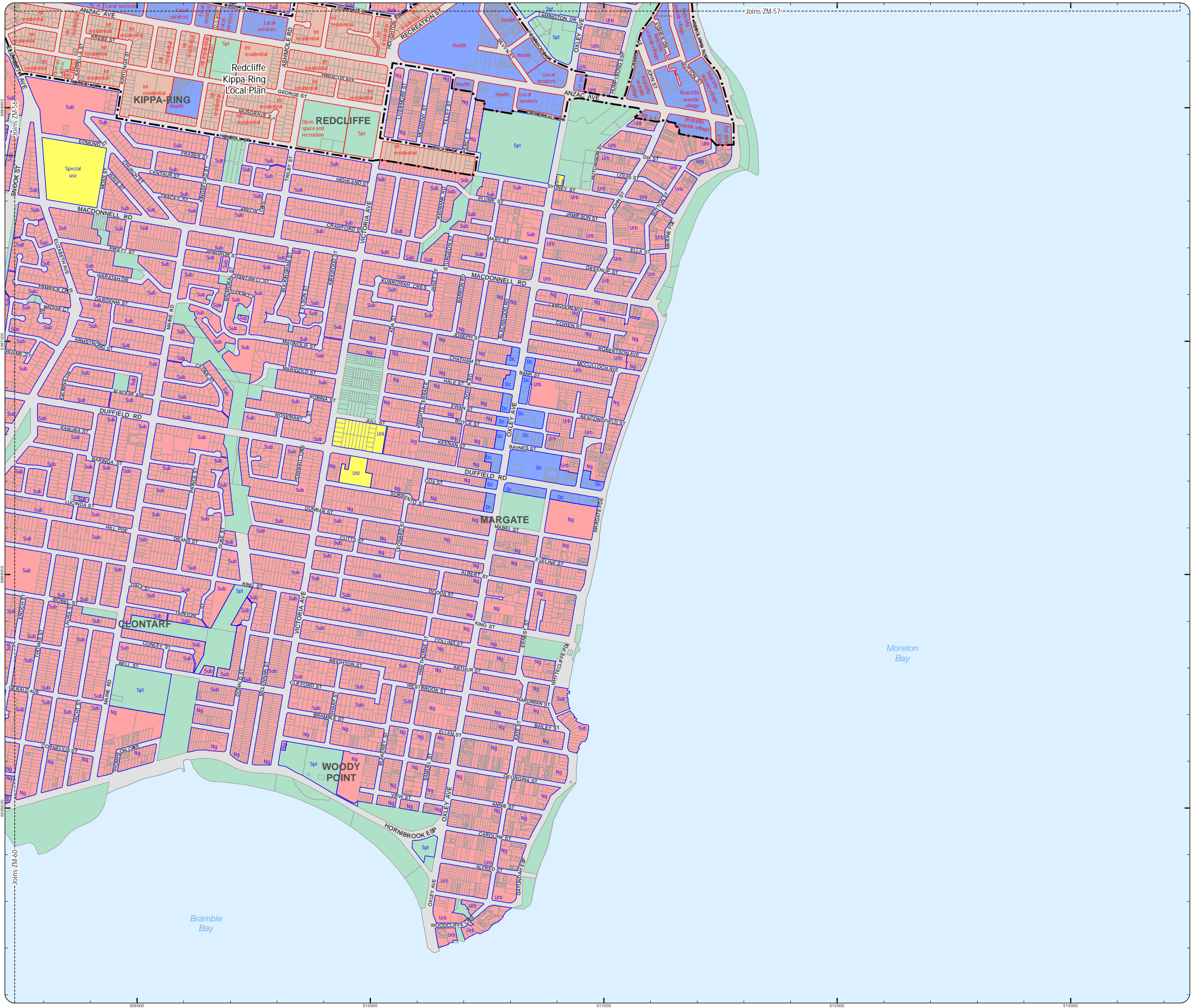
DCDB Version: April 2016
Projection: Map Grid of Australia, Zone 56
Horizontal Datum: Geocentric Datum of Australia 1994

DISCLAIMER: Some of the information shown in this document has been provided to Council from external third parties. Council makes no representation and gives no warranty about the accuracy, reliability, completeness or suitability for any particular purpose of the information. Persons should not rely on the information shown in this document to make any decision with financial or legal implications and should instead rely on their own enquiries. To the full extent that it is able to do so in law, Council disclaims all liability (including liability in negligence) for all costs, losses and damages (including indirect and consequential costs, losses and damages) caused by or arising from anyone using or relying on the information shown in this document for any purpose whatsoever. © Copyright Moreton Bay Regional Council 2016

DCDB (Version Apr 2016) is reproduced with the permission of the State of Queensland



ZM-60
Zoning Map



PLANNING SCHEME
ZONING MAP

- Local plan boundary
 Local plan precincts
 Zone precincts
 Property boundaries
- Zones
- General residential
 - Centre
 - Recreation and open space
 - Environmental management and conservation
 - Industry
 - Community facilities
 - Emerging community
 - Extractive industry
 - Limited development
 - Rural
 - Rural residential
 - Township

- Precinct Abbreviations
- CFC - Cedarton Foresters Cooperative and Mt Nebo plant nursery
Cc - Coastal communities
Dc - District centre
Gi - General industry
Int - Interim
Lc - Local centre
Li - Light industry
Mar - Marine industry
Mib - Mixed industry and business
Ng - Next generation neighbourhood
Ri - Restricted industry
Spc - Specialised centre
Spt - Sport and recreation
Sub - Suburban neighbourhood
Tc - Township centre
Ti - Township industry
Tcv - Township convenience
Tr - Township residential
Urb - Urban neighbourhood
Util - Utilities

Effective from 20 June 2016

0 200 400 600 Metres

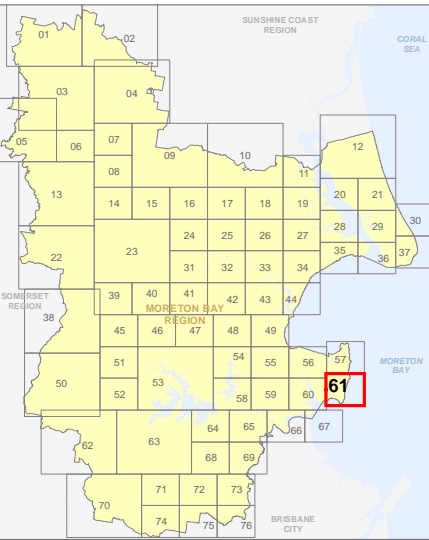
SCALE (A3): 1:15,000

N

DCDB Version: April 2016
Projection: Map Grid of Australia, Zone 56
Horizontal Datum: Geocentric Datum of Australia 1994

DISCLAIMER: Some of the information shown in this document has been provided to Council from external third parties. Council makes no representation and gives no warranty about the accuracy, reliability, completeness or suitability for any particular purpose of the information. Persons should not rely on the information shown in this document to make any decision with financial or legal implications and should instead rely on their own enquiries. To the full extent that it is able to do so in law, Council disclaims all liability (including liability in negligence) for all costs, losses and damages (including indirect and consequential costs, losses and damages) caused by or arising from anyone using or relying on the information shown in this document for any purpose whatsoever. © Copyright Moreton Bay Regional Council 2016

DCDB (Version Apr 2016) is reproduced with the permission of the State of Queensland



**ZM-61
Zoning Map**

PLANNING SCHEME
ZONING MAP

- Local plan boundary
 Local plan precincts
 Zone precincts
 Property boundaries
- Zones
- General residential
 - Centre
 - Recreation and open space
 - Environmental management and conservation
 - Industry
 - Community facilities
 - Emerging community
 - Extractive industry
 - Limited development
 - Rural
 - Rural residential
 - Township

Precinct Abbreviations

CFC - Cedarton Foresters Cooperative and Mt Nebo plant nursery
Cc - Coastal communities
Dc - District centre
Gi - General industry
Int - Interim
Lc - Local centre
Li - Light industry
Mar - Marine industry
Mib - Mixed industry and business
Ng - Next generation neighbourhood
Ri - Restricted industry
Spc - Specialised centre
Spt - Sport and recreation
Sub - Suburban neighbourhood
Tc - Township centre
Ti - Township industry
Tcv - Township convenience
Tr - Township residential
Trans - Transition
Urb - Urban neighbourhood
Util - Utilities

Effective from 20 June 2016

0 400 800 1,200 Metres

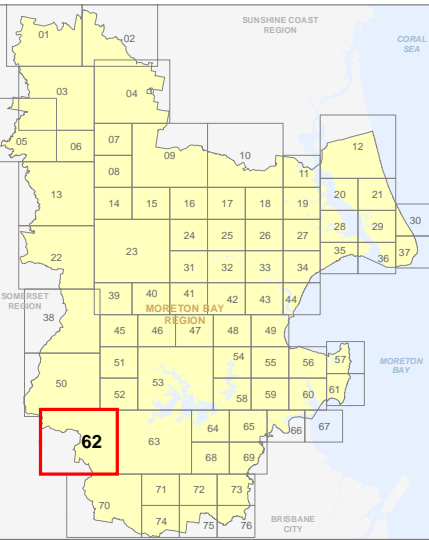
SCALE (A3): 1:30,000

N

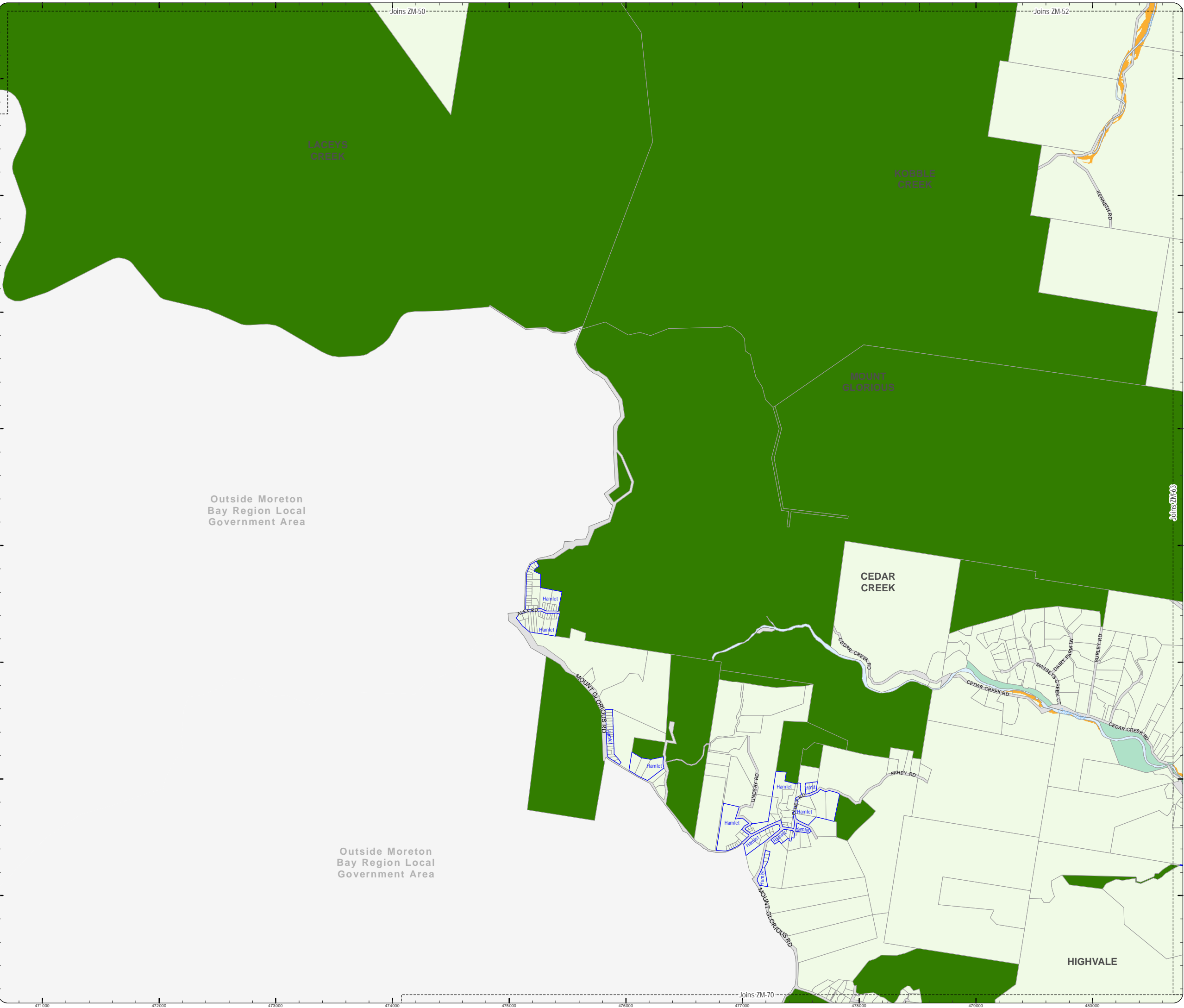
DCDB Version: April 2016
Projection: Map Grid of Australia, Zone 56
Horizontal Datum: Geocentric Datum of Australia 1994

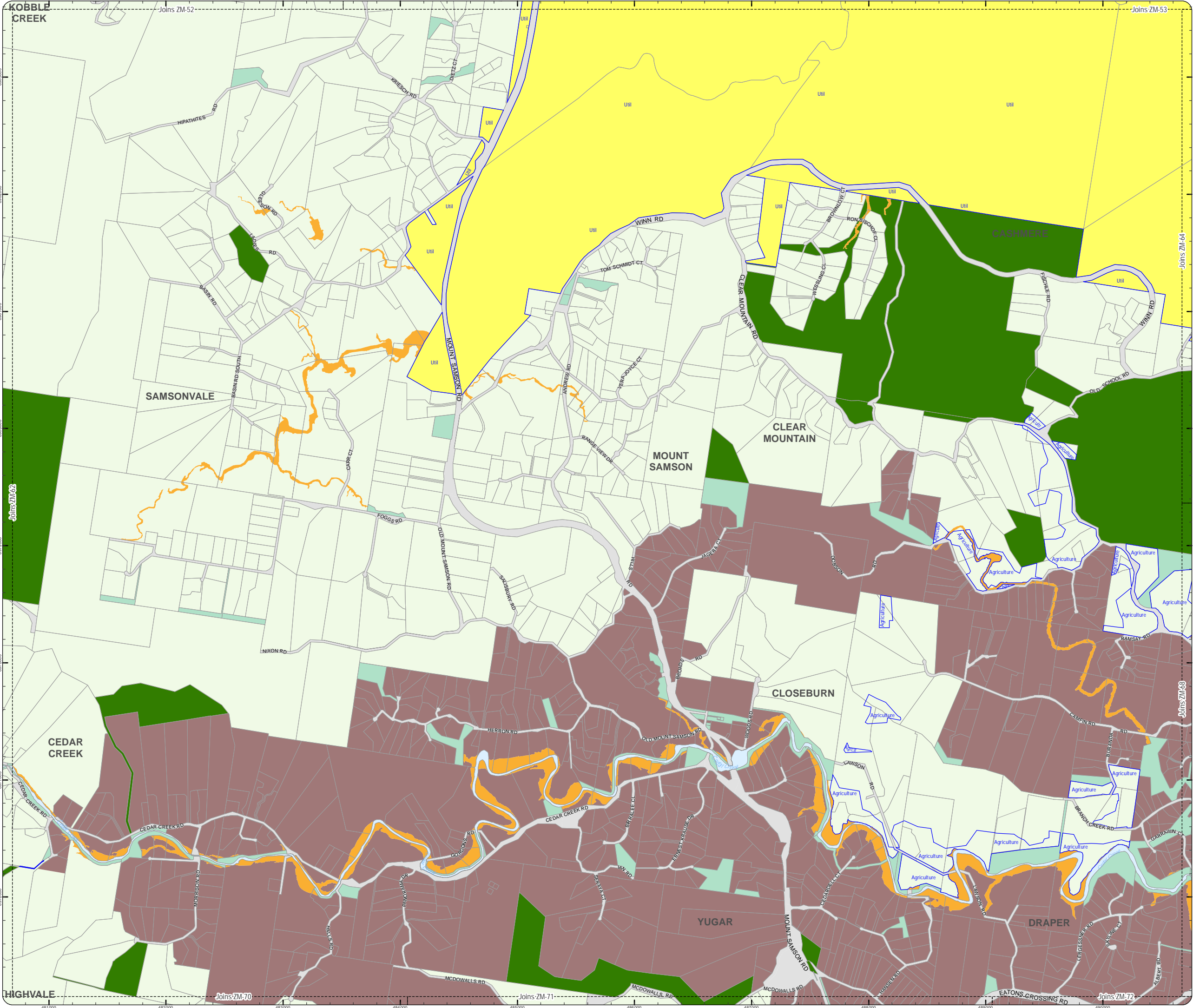
DISCLAIMER: Some of the information shown in this document has been provided to Council from external third parties. Council makes no representation and gives no warranty about the accuracy, reliability, completeness or suitability for any particular purpose of the information. Persons should not rely on the information shown in this document to make any decision with financial or legal implications and should instead rely on their own enquiries. To the full extent that it is able to do so in law, Council disclaims all liability (including liability in negligence) for all costs, losses and damages (including indirect and consequential costs, losses and damages) caused by or arising from anyone using or relying on the information shown in this document for any purpose whatsoever. © Copyright Moreton Bay Regional Council 2016

DCDB (Version Apr 2016) is reproduced with the permission of the State of Queensland



**ZM-62
Zoning Map**





PLANNING SCHEME
ZONING MAP

- Local plan boundary
- Local plan precincts
- Zone precincts
- Property boundaries

- Zones
- General residential
 - Centre
 - Recreation and open space
 - Environmental management and conservation
 - Industry
 - Community facilities
 - Emerging community
 - Extractive industry
 - Limited development
 - Rural
 - Rural residential
 - Township

Precinct Abbreviations

- CFC - Cedarton Foresters Cooperative and Mt Nebo plant nursery
Cc - Coastal communities
Dc - District centre
Gi - General industry
Int - Interim
Lc - Local centre
Li - Light industry
Mar - Marine industry
Mib - Mixed industry and business
Ng - Next generation neighbourhood
Ri - Restricted industry
Spc - Specialised centre
Spt - Sport and recreation
Sub - Suburban neighbourhood
Tc - Township centre
Ti - Township industry
Tcv - Township convenience
Tr - Township residential
Urb - Urban neighbourhood
Util - Utilities

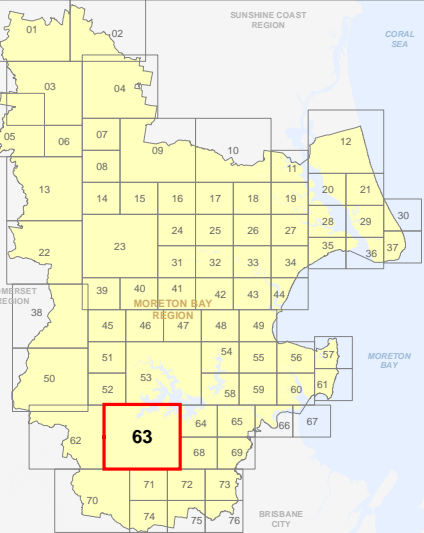
Effective from 20 June 2016

0 400 800 1,200 Metres

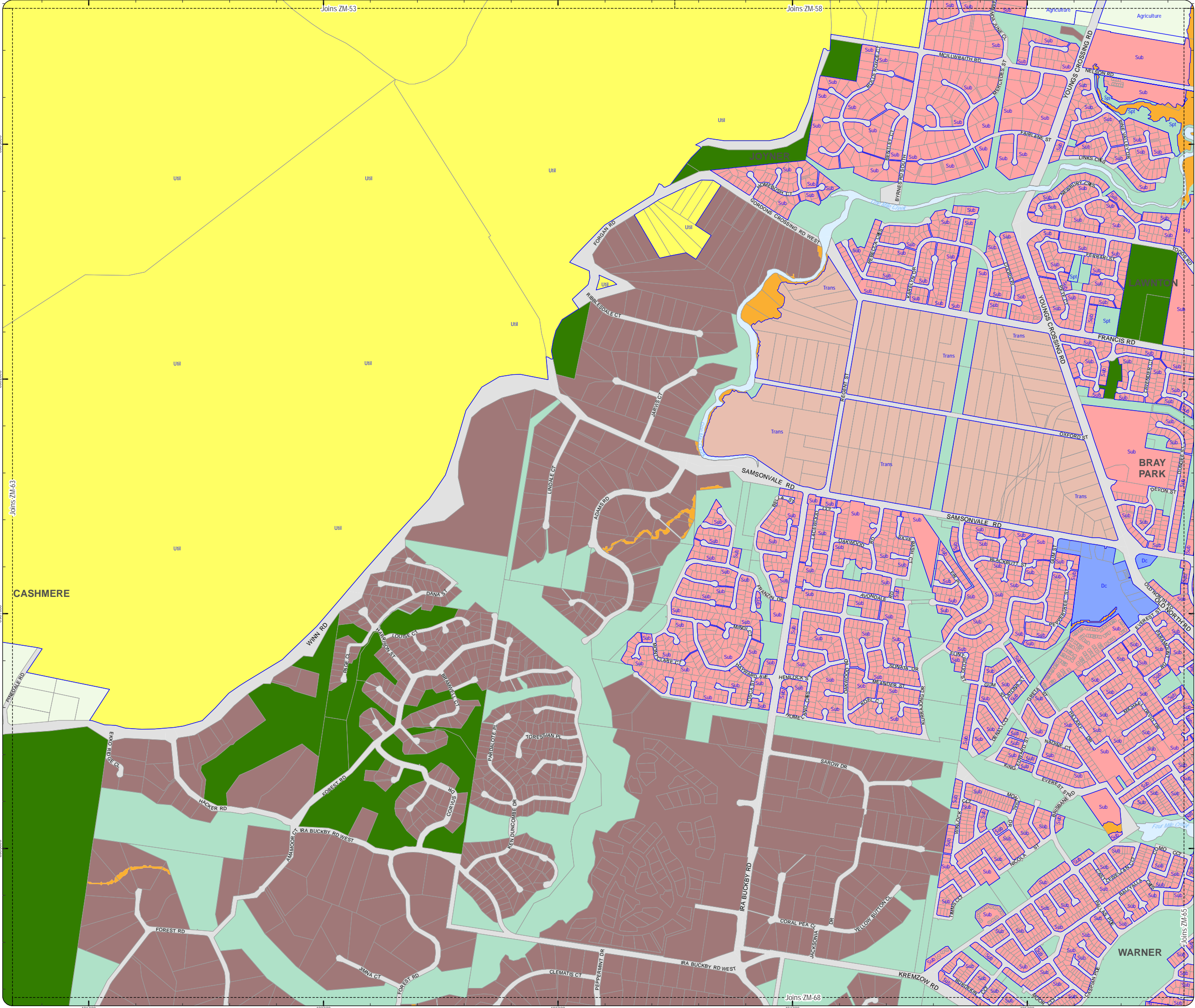
SCALE (A3): 1:30,000
DCDB Version: April 2016
Projection: Map Grid of Australia, Zone 56
Horizontal Datum: Geocentric Datum of Australia 1994

DISCLAIMER: Some of the information shown in this document has been provided to Council from external third parties. Council makes no representation and gives no warranty about the accuracy, reliability, completeness or suitability for any particular purpose of the information. Persons should not rely on the information shown in this document to make any decision with financial or legal implications and should instead rely on their own enquiries. To the full extent that it is able to do so in law, Council disclaims all liability (including liability in negligence) for all costs, losses and damages (including indirect and consequential costs, losses and damages) caused by or arising from anyone using or relying on the information shown in this document for any purpose whatsoever. © Copyright Moreton Bay Regional Council 2016

DCDB (Version Apr 2016) is reproduced with the permission of the State of Queensland



ZM-63
Zoning Map



PLANNING SCHEME
ZONING MAP

- Local plan boundary
- Local plan precincts
- Zone precincts
- Property boundaries

- Zones
- General residential
 - Centre
 - Recreation and open space
 - Environmental management and conservation
 - Industry
 - Community facilities
 - Emerging community
 - Extractive industry
 - Limited development
 - Rural
 - Rural residential
 - Township

- Precinct Abbreviations
- CFC - Cedarton Foresters Cooperative and Mt Nebo plant nursery
Cc - Coastal communities
Dc - District centre
Gi - General industry
Int - Interim
Lc - Local centre
Li - Light industry
Mar - Marine industry
Mib - Mixed industry and business
Ng - Next generation neighbourhood
Ri - Restricted industry
Spc - Specialised centre
Spt - Sport and recreation
Sub - Suburban neighbourhood
Tc - Township centre
Ti - Township industry
Tcv - Township convenience
Tr - Township residential
Urb - Urban neighbourhood
Util - Utilities

Effective from 20 June 2016

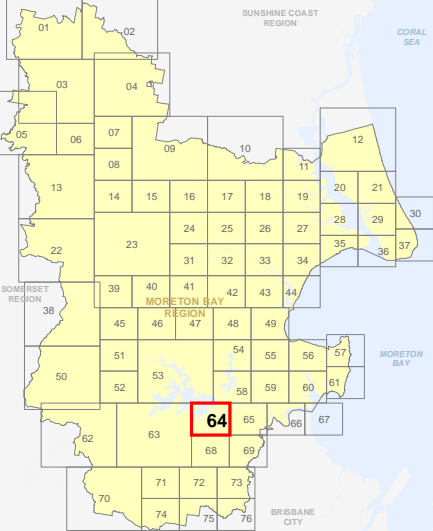
0 200 400 600 Metres

SCALE (A3): 1:15,000

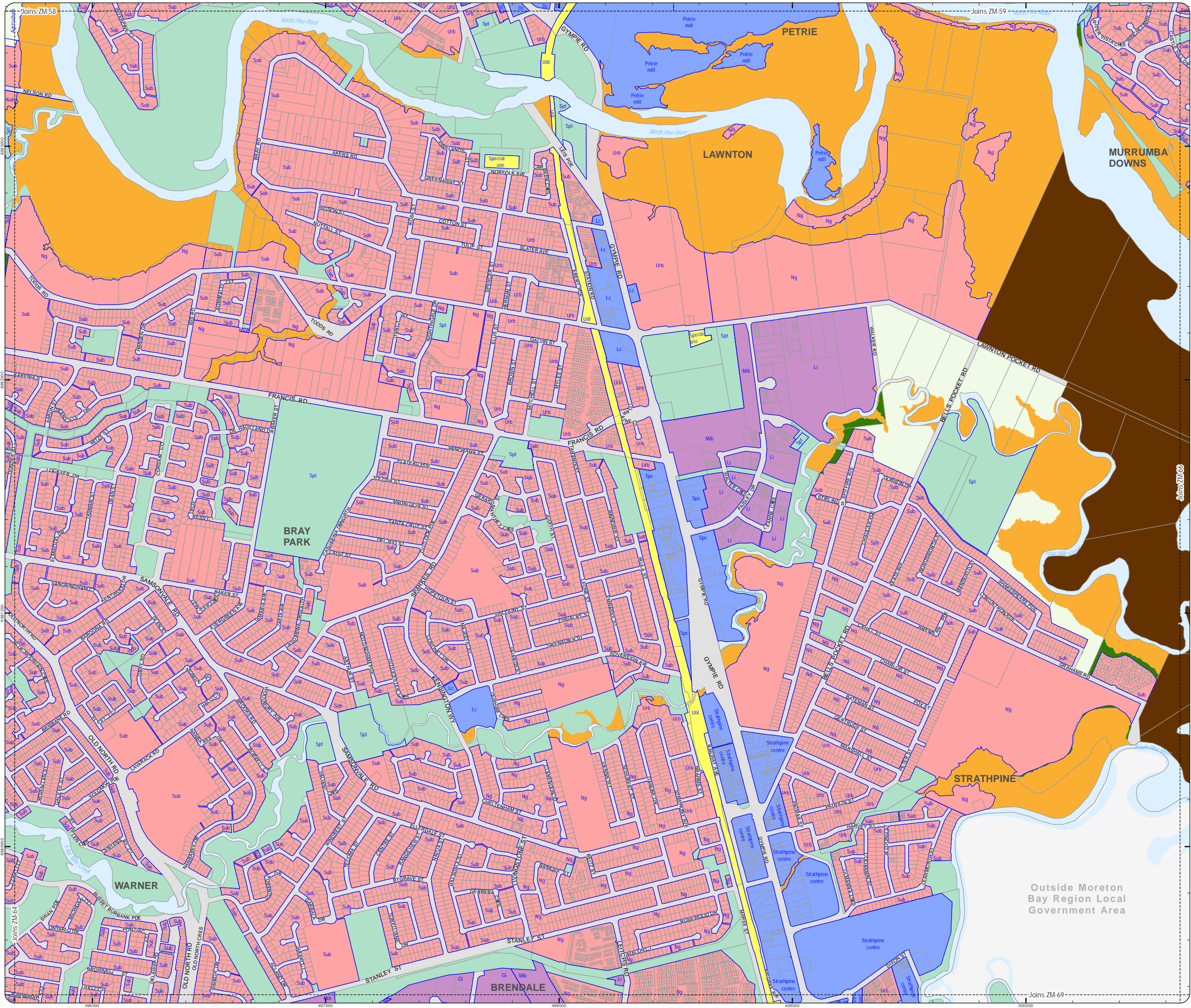
DCDB Version: April 2016
Projection: Map Grid of Australia, Zone 56
Horizontal Datum: Geocentric Datum of Australia 1994

DISCLAIMER: Some of the information shown in this document has been provided to Council from external third parties. Council makes no representation and gives no warranty about the accuracy, reliability, completeness or suitability for any particular purpose of the information. Persons should not rely on the information shown in this document to make any decision with financial or legal implications and should instead rely on their own enquiries. To the full extent that it is able to do so in law, Council disclaims all liability (including liability in negligence) for all costs, losses and damages (including indirect and consequential costs, losses and damages) caused by or arising from anyone using or relying on the information shown in this document for any purpose whatsoever. © Copyright Moreton Bay Regional Council 2016

DCDB (Version Apr 2016) is reproduced with the permission of the State of Queensland



ZM-64
Zoning Map



PLANNING SCHEME
ZONING MAP

- Local plan boundary
- Local plan precincts
- Zone precincts
- Property boundaries

- Zones
- General residential
 - Centre
 - Recreation and open space
 - Environmental management and conservation
 - Industry
 - Community facilities
 - Emerging community
 - Extractive industry
 - Limited development
 - Rural
 - Rural residential
 - Township

- Precinct Abbreviations
- CFC - Cedarton Foresters Cooperative and Mt Nebo plant nursery
Cc - Coastal communities
Dc - District centre
Gi - General industry
Int - Interim
Lc - Local centre
Li - Light industry
Mar - Marine industry
Mib - Mixed industry and business
Ng - Next generation neighbourhood
Ri - Restricted industry
Spc - Specialised centre
Spt - Sport and recreation
Sub - Suburban neighbourhood
Tc - Township centre
Ti - Township industry
Tcv - Township convenience
Tr - Township residential
Urb - Urban neighbourhood
Util - Utilities

Effective from 20 June 2016

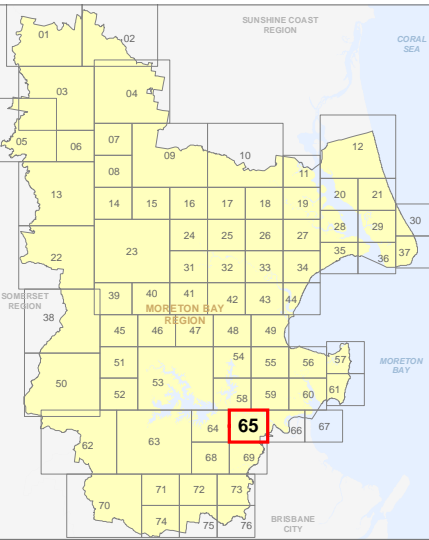
0 200 400 600 Metres

SCALE (A3): 1:15,000

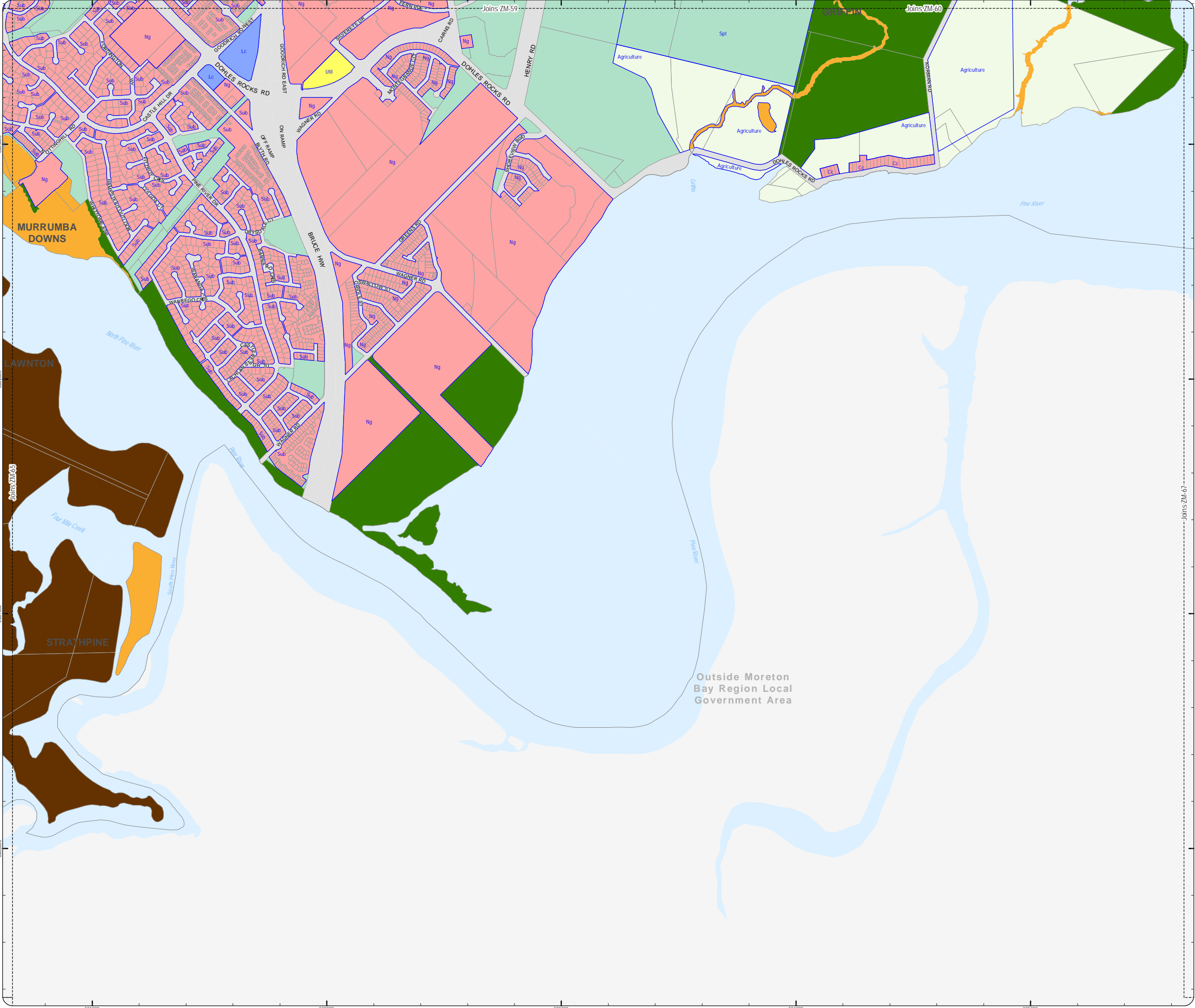
DCDB Version: April 2016
Projection: Map Grid of Australia, Zone 56
Horizontal Datum: Geocentric Datum of Australia 1994

DISCLAIMER: Some of the information shown in this document has been provided to Council from external third parties. Council makes no representation and gives no warranty about the accuracy, reliability, completeness or suitability for any particular purpose of the information. Persons should not rely on the information shown in this document to make any decision with financial or legal implications and should instead rely on their own enquiries. To the full extent that it is able to do so in law, Council disclaims all liability (including liability in negligence) for all costs, losses and damages (including indirect and consequential costs, losses and damages) caused by or arising from anyone using or relying on the information shown in this document for any purpose whatsoever. © Copyright Moreton Bay Regional Council 2016

DCDB (Version Apr 2016) is reproduced with the permission of the State of Queensland



ZM-65
Zoning Map



PLANNING SCHEME
ZONING MAP

- Local plan boundary
- Local plan precincts
- Zone precincts
- Property boundaries

- Zones
- General residential
 - Centre
 - Recreation and open space
 - Environmental management and conservation
 - Industry
 - Community facilities
 - Emerging community
 - Extractive industry
 - Limited development
 - Rural
 - Rural residential
 - Township

- Precinct Abbreviations
- CFC - Cedarton Foresters Cooperative and Mt Nebo plant nursery
Cc - Coastal communities
Dc - District centre
Gi - General industry
Int - Interim
Lc - Local centre
Li - Light industry
Mar - Marine industry
Mib - Mixed industry and business
Ng - Next generation neighbourhood
Ri - Restricted industry
Spc - Specialised centre
Spt - Sport and recreation
Sub - Suburban neighbourhood
Tc - Township centre
Ti - Township industry
Tcv - Township convenience
Tr - Township residential
Urb - Urban neighbourhood
Util - Utilities

Effective from 20 June 2016

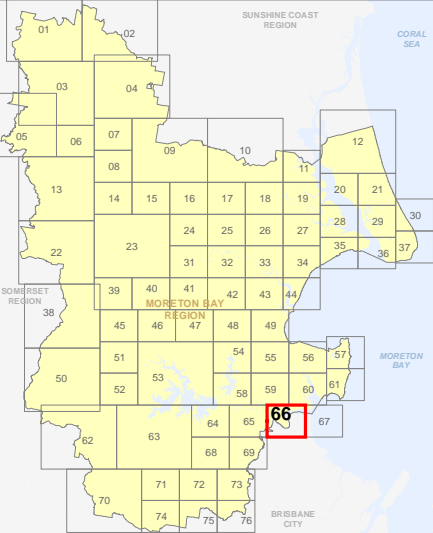
0 200 400 600 Metres

SCALE (A3): 1:15,000

DCDB Version: April 2016
Projection: Map Grid of Australia, Zone 56
Horizontal Datum: Geocentric Datum of Australia 1994

DISCLAIMER: Some of the information shown in this document has been provided to Council from external third parties. Council makes no representation and gives no warranty about the accuracy, reliability, completeness or suitability for any particular purpose of the information. Persons should not rely on the information shown in this document to make any decision with financial or legal implications and should instead rely on their own enquiries. To the full extent that it is able to do so in law, Council disclaims all liability (including liability in negligence) for all costs, losses and damages (including indirect and consequential costs, losses and damages) caused by or arising from anyone using or relying on the information shown in this document for any purpose whatsoever. © Copyright Moreton Bay Regional Council 2016

DCDB (Version Apr 2016) is reproduced with the permission of the State of Queensland



ZM-66
Zoning Map



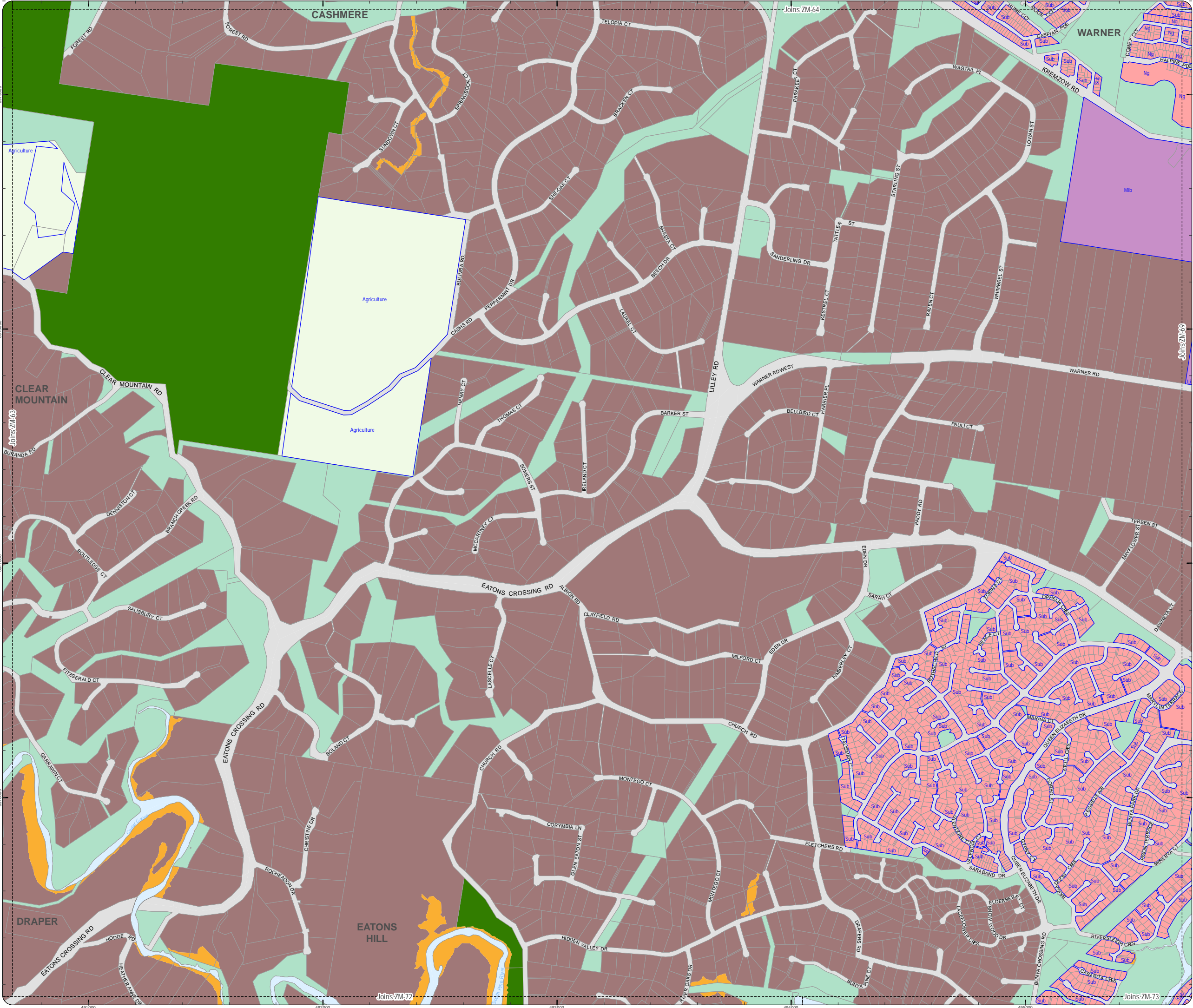
- ### Precinct Abbreviations
- CFC - Cedarton Foresters Cooperative and Mt Nebo plant nursery
Cc - Coastal communities
Dc - District centre
Gi - General industry
Int - Interim
Lc - Local centre
Li - Light industry
Mar - Marine industry
Mib - Mixed industry and business
Ng - Next generation neighbourhood
Ri - Restricted industry
Spc - Specialised centre
Spt - Sport and recreation
Sub - Suburban neighbourhood
Tc - Township centre
Ti - Township industry
Tcv - Township convenience
Tr - Township residential
Trans - Transition
Urb - Urban neighbourhood
Util - Utilities

0 200 400 600 Metres



DCDB (Version Apr 2016) is reproduced with the permission of the State of Queensland





PLANNING SCHEME
ZONING MAP

- Local plan boundary
- Local plan precincts
- Zone precincts
- Property boundaries

- Zones
- General residential
 - Centre
 - Recreation and open space
 - Environmental management and conservation
 - Industry
 - Community facilities
 - Emerging community
 - Extractive industry
 - Limited development
 - Rural
 - Rural residential
 - Township

Precinct Abbreviations

- CFC - Cedarton Foresters Cooperative and Mt Nebo plant nursery
Cc - Coastal communities
Dc - District centre
Gi - General industry
Int - Interim
Lc - Local centre
Li - Light industry
Mar - Marine industry
Mib - Mixed industry and business
Ng - Next generation neighbourhood
Ri - Restricted industry
Spc - Specialised centre
Spt - Sport and recreation
Sub - Suburban neighbourhood
Tc - Township centre
Ti - Township industry
Tcv - Township convenience
Tr - Township residential
Urb - Urban neighbourhood
Util - Utilities

Effective from 20 June 2016

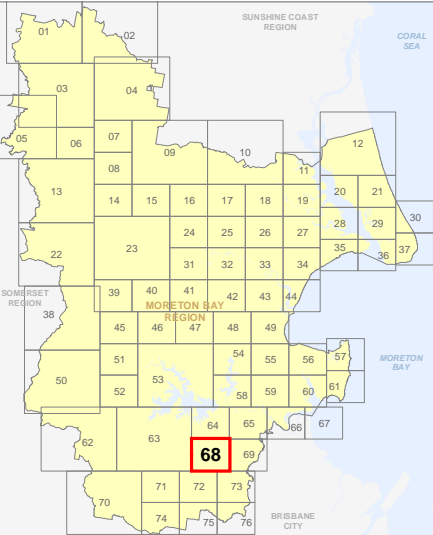
0 200 400 600 Metres

SCALE (A3): 1:15,000

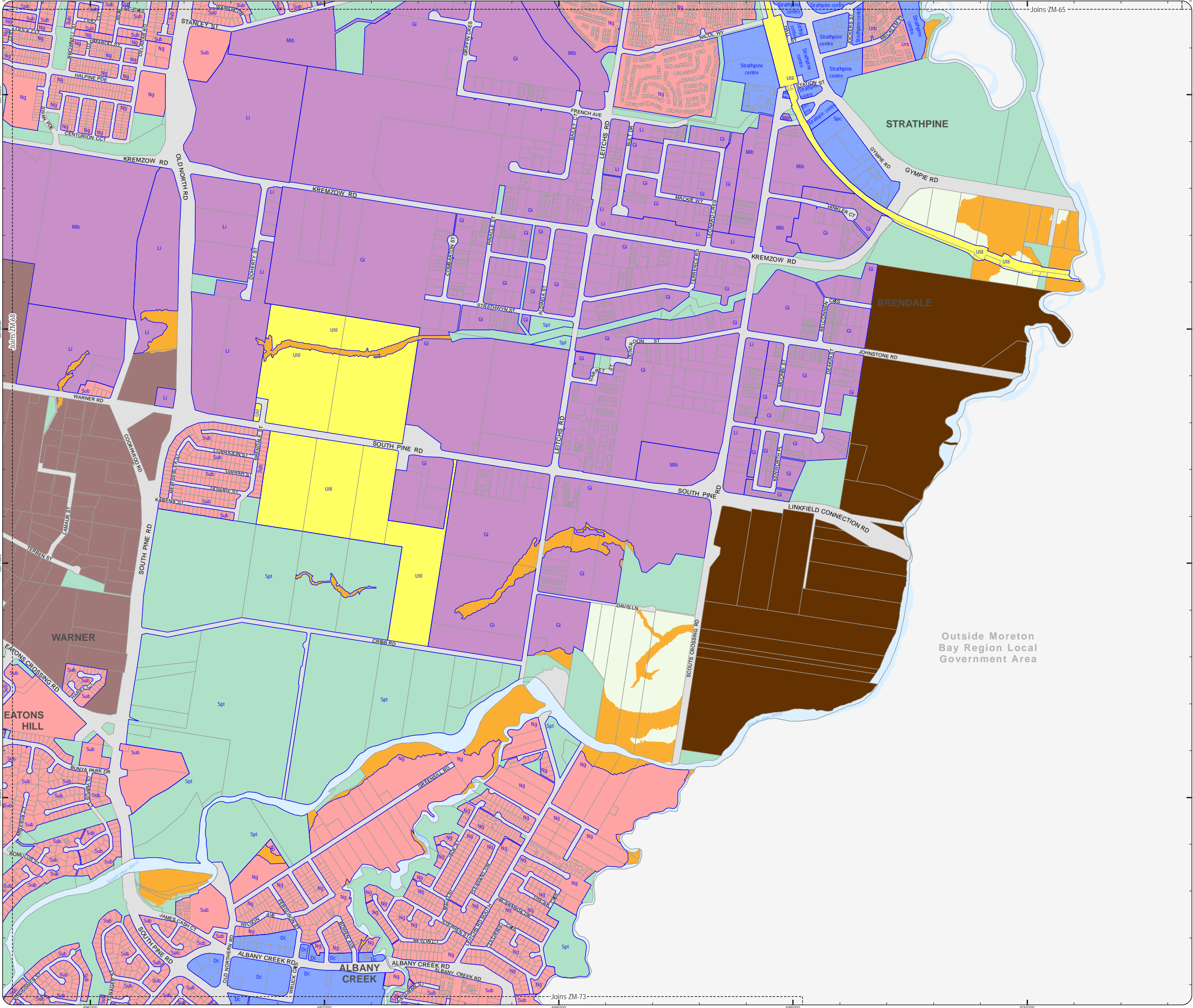
DCDB Version: April 2016
Projection: Map Grid of Australia, Zone 56
Horizontal Datum: Geocentric Datum of Australia 1994

DISCLAIMER: Some of the information shown in this document has been provided to Council from external third parties. Council makes no representation and gives no warranty about the accuracy, reliability, completeness or suitability for any particular purpose of the information. Persons should not rely on the information shown in this document to make any decision with financial or legal implications and should instead rely on their own enquiries. To the full extent that it is able to do so in law, Council disclaims all liability (including liability in negligence) for all costs, losses and damages (including indirect and consequential costs, losses and damages) caused by or arising from anyone using or relying on the information shown in this document for any purpose whatsoever. © Copyright Moreton Bay Regional Council 2016

DCDB (Version Apr 2016) is reproduced with the permission of the State of Queensland



ZM-68
Zoning Map



PLANNING SCHEME
ZONING MAP

- Local plan boundary
Local plan precincts
Zone precincts
Property boundaries
- Zones
- General residential
 - Centre
 - Recreation and open space
 - Environmental management and conservation
 - Industry
 - Community facilities
 - Emerging community
 - Extractive industry
 - Limited development
 - Rural
 - Rural residential
 - Township

- Precinct Abbreviations
- CFC - Cedarton Foresters Cooperative and Mt Nebo plant nursery
Cc - Coastal communities
Dc - District centre
Gi - General industry
Int - Interim
Lc - Local centre
Li - Light industry
Mar - Marine industry
Mib - Mixed industry and business
Ng - Next generation neighbourhood
Ri - Restricted industry
Spc - Specialised centre
Spt - Sport and recreation
Sub - Suburban neighbourhood
Tc - Township centre
Ti - Township industry
Tcv - Township convenience
Tr - Township residential
Urb - Urban neighbourhood
Util - Utilities

Effective from 20 June 2016

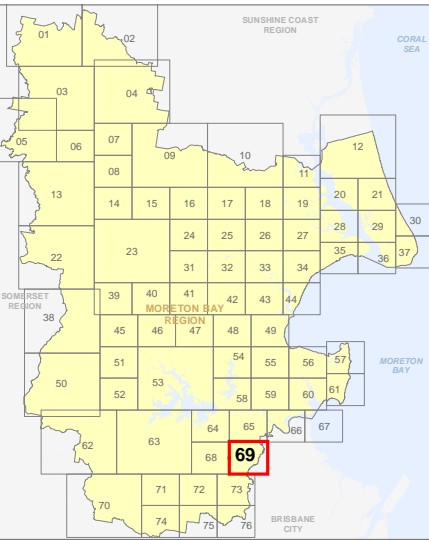
0 200 400 600 Metres

SCALE (A3): 1:15,000

DCDB Version: April 2016
Projection: Map Grid of Australia, Zone 56
Horizontal Datum: Geocentric Datum of Australia 1994

DISCLAIMER: Some of the information shown in this document has been provided to Council from external third parties. Council makes no representation and gives no warranty about the accuracy, reliability, completeness or suitability for any particular purpose of the information. Persons should not rely on the information shown in this document to make any decision with financial or legal implications and should instead rely on their own enquiries. To the full extent that it is able to do so in law, Council disclaims all liability (including liability in negligence) for all costs, losses and damages (including indirect and consequential costs, losses and damages) caused by or arising from anyone using or relying on the information shown in this document for any purpose whatsoever. © Copyright Moreton Bay Regional Council 2016

DCDB (Version Apr 2016) is reproduced with the permission of the State of Queensland



ZM-69
Zoning Map

PLANNING SCHEME
ZONING MAP

- Local plan boundary
Local plan precincts
Zone precincts
Property boundaries
- Zones
- General residential
 - Centre
 - Recreation and open space
 - Environmental management and conservation
 - Industry
 - Community facilities
 - Emerging community
 - Extractive industry
 - Limited development
 - Rural
 - Rural residential
 - Township

- Precinct Abbreviations
- CFC - Cedarton Foresters Cooperative and Mt Nebo plant nursery
Cc - Coastal communities
Dc - District centre
Gi - General industry
Int - Interim
Lc - Local centre
Li - Light industry
Mar - Marine industry
Mib - Mixed industry and business
Ng - Next generation neighbourhood
Ri - Restricted industry
Spc - Specialised centre
Spt - Sport and recreation
Sub - Suburban neighbourhood
Tc - Township centre
Ti - Township industry
Tcv - Township convenience
Tr - Township residential
Trans - Transition
Urb - Urban neighbourhood
Util - Utilities

Effective from 20 June 2016

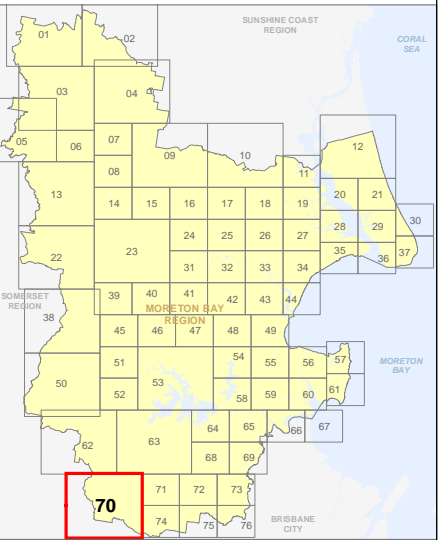
0 400 800 1,200 Metres

SCALE (A3): 1:30,000

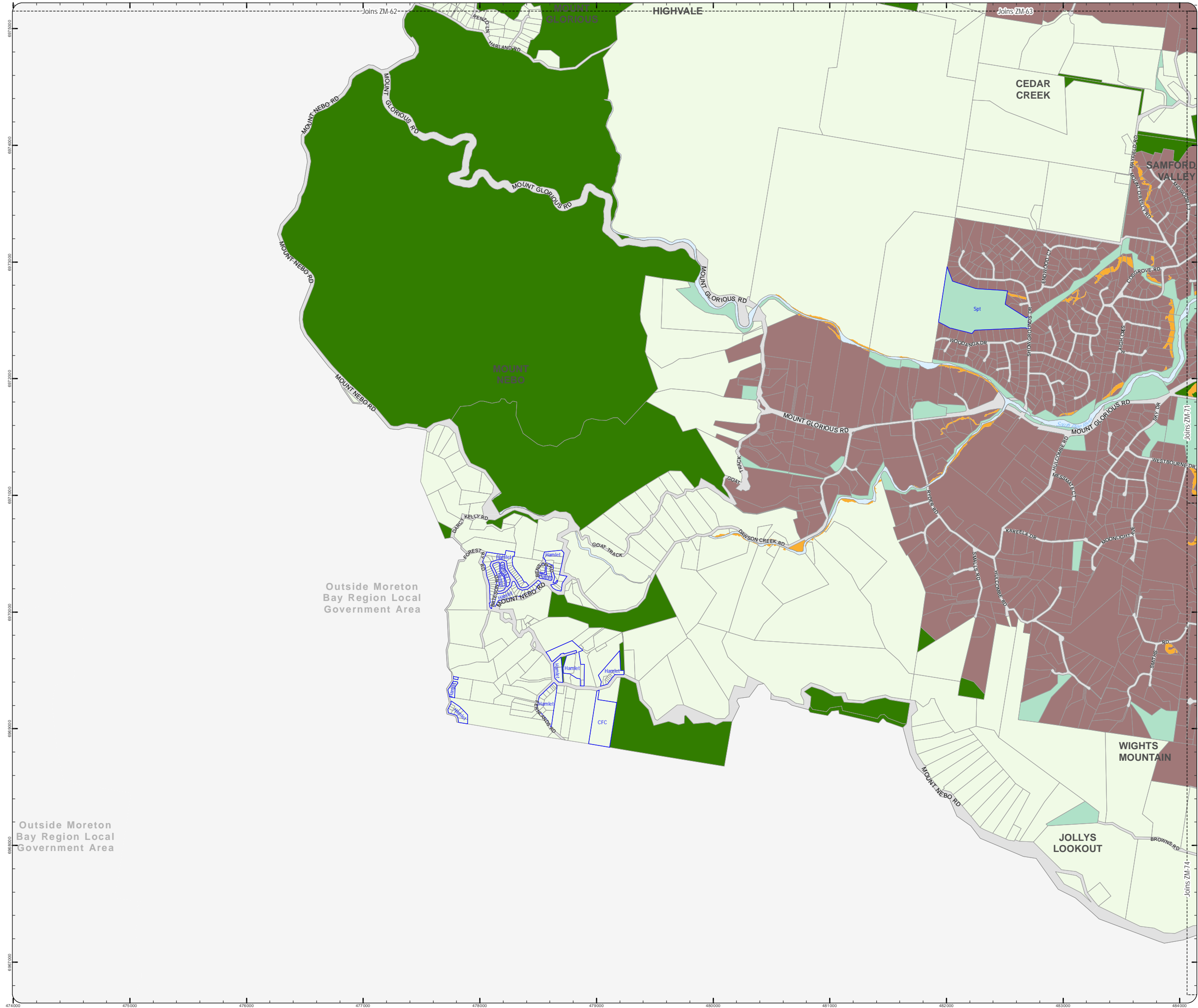
DCDB Version: April 2016
Projection: Map Grid of Australia, Zone 56
Horizontal Datum: Geocentric Datum of Australia 1994

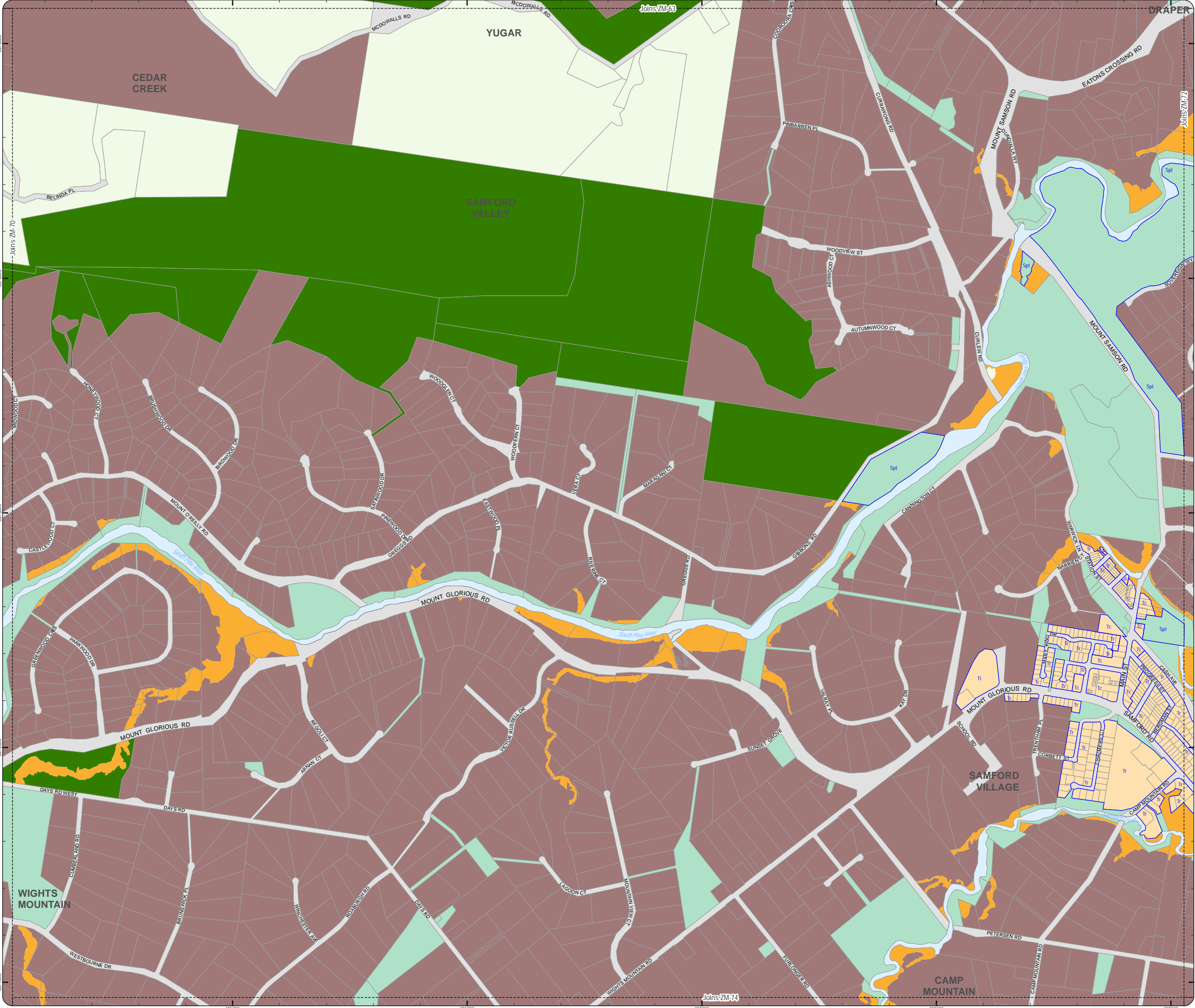
DISCLAIMER: Some of the information shown in this document has been provided to Council from external third parties. Council makes no representation and gives no warranty about the accuracy, reliability, completeness or suitability for any particular purpose of the information. Persons should not rely on the information shown in this document to make any decision with financial or legal implications and should instead rely on their own enquiries. To the full extent that it is able to do so in law, Council disclaims all liability (including liability in negligence) for all costs, losses and damages (including indirect and consequential costs, losses and damages) caused by or arising from anyone using or relying on the information shown in this document for any purpose whatsoever. © Copyright Moreton Bay Regional Council 2016

DCDB (Version Apr 2016) is reproduced with the permission of the State of Queensland



ZM-70
Zoning Map





PLANNING SCHEME
ZONING MAP

- Local plan boundary
 Local plan precincts
 Zone precincts
 Property boundaries
- Zones
- General residential
 - Centre
 - Recreation and open space
 - Environmental management and conservation
 - Industry
 - Community facilities
 - Emerging community
 - Extractive industry
 - Limited development
 - Rural
 - Rural residential
 - Township

- Precinct Abbreviations
- CFC - Cedarton Foresters Cooperative and Mt Nebo plant nursery
Cc - Coastal communities
Dc - District centre
Gi - General industry
Int - Interim
Lc - Local centre
Li - Light industry
Mar - Marine industry
Mib - Mixed industry and business
Ng - Next generation neighbourhood
Ri - Restricted industry
Spc - Specialised centre
Spt - Sport and recreation
Sub - Suburban neighbourhood
Tc - Township centre
Ti - Township industry
Tcv - Township convenience
Tr - Township residential
Trans - Transition
Urb - Urban neighbourhood
Util - Utilities

Effective from 20 June 2016

0 200 400 600 Metres

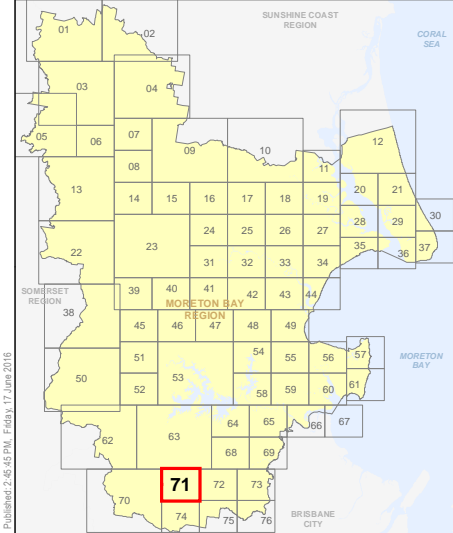
SCALE (A3): 1:15,000

N

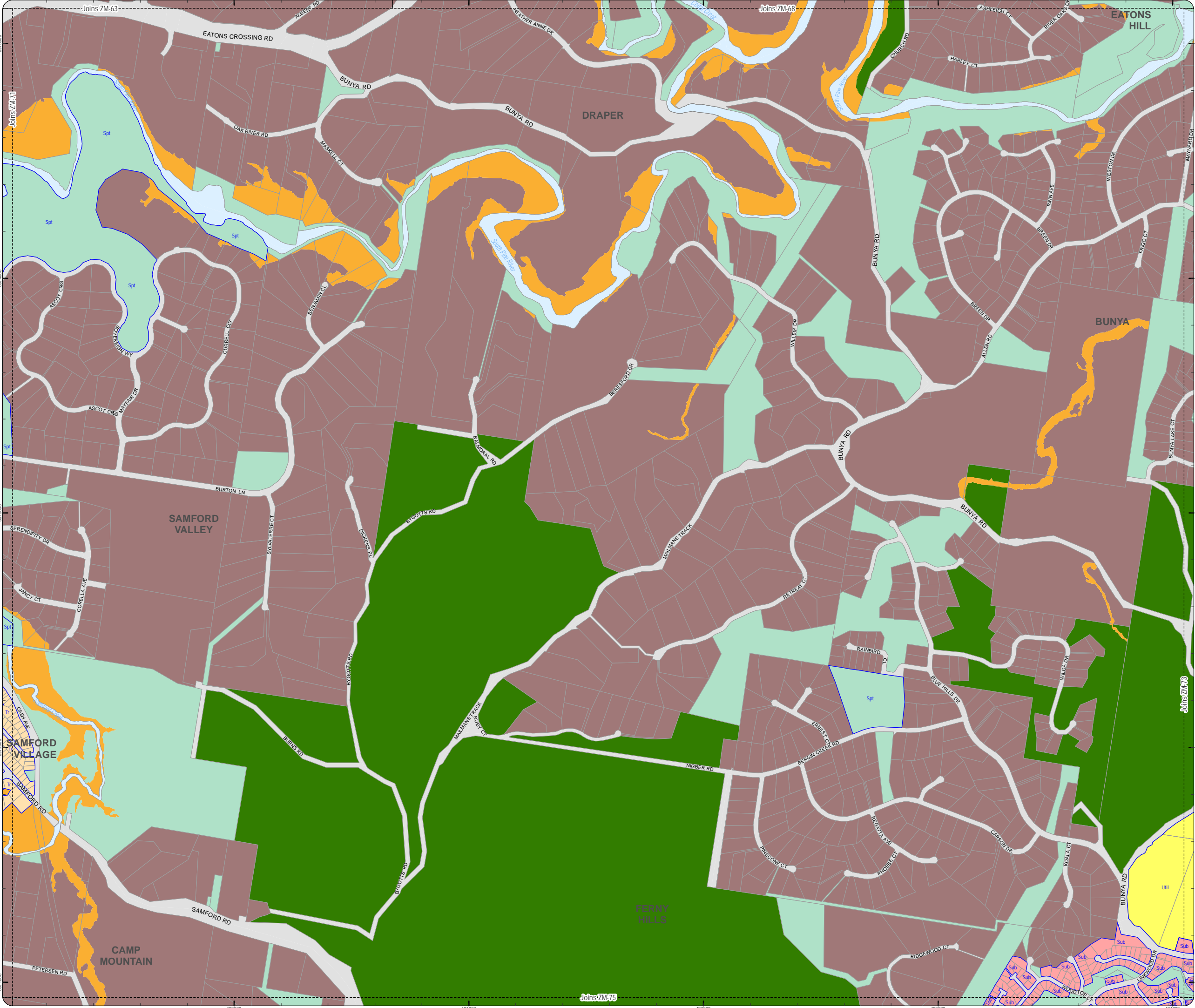
DCDB Version: April 2016
Projection: Map Grid of Australia, Zone 56
Horizontal Datum: Geocentric Datum of Australia 1994

DISCLAIMER: Some of the information shown in this document has been provided to Council from external third parties. Council makes no representation and gives no warranty about the accuracy, reliability, completeness or suitability for any particular purpose of the information. Persons should not rely on the information shown in this document to make any decision with financial or legal implications and should instead rely on their own enquiries. To the full extent that it is able to do so in law, Council disclaims all liability (including liability in negligence) for all costs, losses and damages (including indirect and consequential costs, losses and damages) caused by or arising from anyone using or relying on the information shown in this document for any purpose whatsoever. © Copyright Moreton Bay Regional Council 2016

DCDB (Version Apr 2016) is reproduced with the permission of the State of Queensland



ZM-71
Zoning Map



PLANNING SCHEME
ZONING MAP

- Local plan boundary
Local plan precincts
Zone precincts
Property boundaries
- Zones
- General residential
 - Centre
 - Recreation and open space
 - Environmental management and conservation
 - Industry
 - Community facilities
 - Emerging community
 - Extractive industry
 - Limited development
 - Rural
 - Rural residential
 - Township

Precinct Abbreviations

CFC - Cedarton Foresters Cooperative and Mt Nebo plant nursery
Cc - Coastal communities
Dc - District centre
Gi - General industry
Int - Interim
Lc - Local centre
Li - Light industry
Mar - Marine industry
Mib - Mixed industry and business
Ng - Next generation neighbourhood
Ri - Restricted industry
Spc - Specialised centre
Spt - Sport and recreation
Sub - Suburban neighbourhood
Tc - Township centre
Ti - Township industry
Tcv - Township convenience
Tr - Township residential
Urb - Urban neighbourhood
Util - Utilities

Effective from 20 June 2016

0 200 400 600 Metres

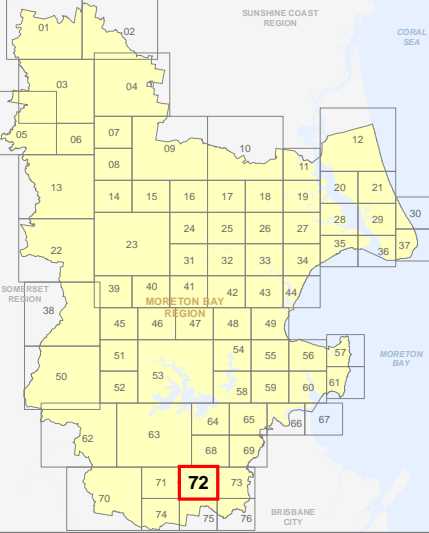
SCALE (A3): 1:15,000

N

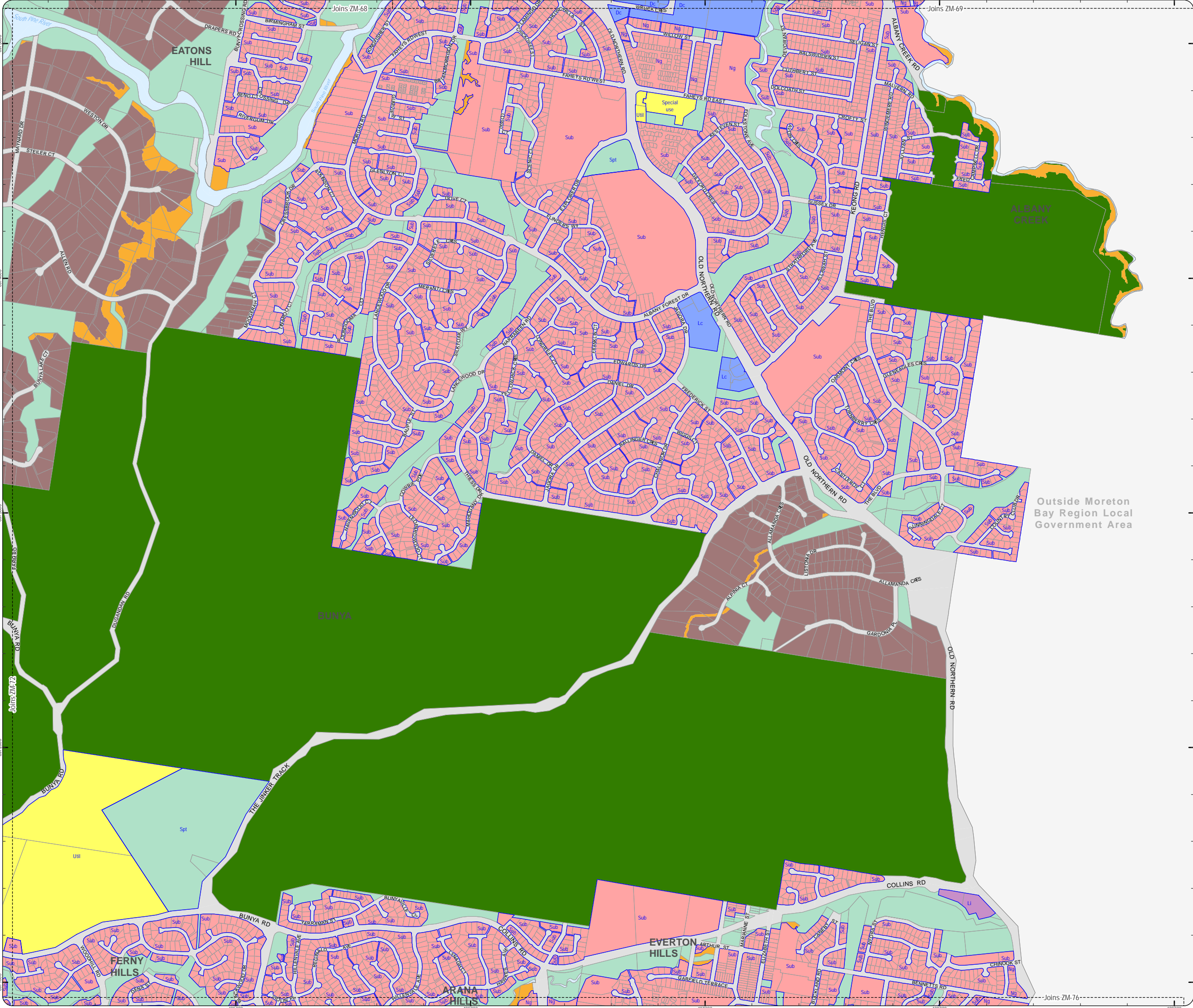
DCDB Version: April 2016
Projection: Map Grid of Australia, Zone 56
Horizontal Datum: Geocentric Datum of Australia 1994

DISCLAIMER: Some of the information shown in this document has been provided to Council from external third parties. Council makes no representation and gives no warranty about the accuracy, reliability, completeness or suitability for any particular purpose of the information. Persons should not rely on the information shown in this document to make any decision with financial or legal implications and should instead rely on their own enquiries. To the full extent that it is able to do so in law, Council disclaims all liability (including liability in negligence) for all costs, losses and damages (including indirect and consequential costs, losses and damages) caused by or arising from anyone using or relying on the information shown in this document for any purpose whatsoever. © Copyright Moreton Bay Regional Council 2016

DCDB (Version Apr 2016) is reproduced with the permission of the State of Queensland



ZM-72
Zoning Map



PLANNING SCHEME
ZONING MAP

- Local plan boundary
- Local plan precincts
- Zone precincts
- Property boundaries

- Zones
- General residential
 - Centre
 - Recreation and open space
 - Environmental management and conservation
 - Industry
 - Community facilities
 - Emerging community
 - Extractive industry
 - Limited development
 - Rural
 - Rural residential
 - Township

- Precinct Abbreviations
- CFC - Cedarton Foresters Cooperative and Mt Nebo plant nursery
 - Cc - Coastal communities
 - Dc - District centre
 - Gi - General industry
 - Int - Interim
 - Lc - Local centre
 - Li - Light industry
 - Mar - Marine industry
 - Mib - Mixed industry and business
 - Ng - Next generation neighbourhood
 - Ri - Restricted industry
 - Spc - Specialised centre
 - Spt - Sport and recreation
 - Sub - Suburban neighbourhood
 - Tc - Township centre
 - Ti - Township industry
 - Tcv - Township convenience
 - Tr - Township residential
 - Trans - Transition
 - Urb - Urban neighbourhood
 - Util - Utilities

Effective from 20 June 2016

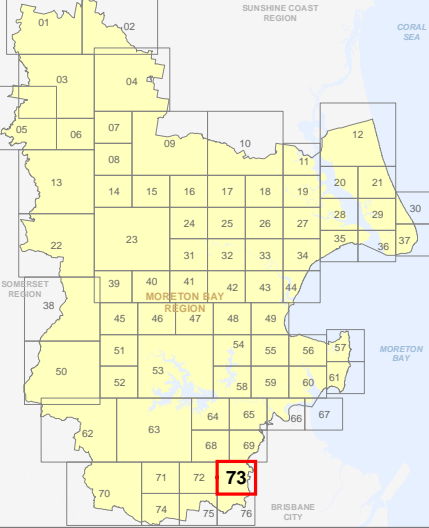
0 200 400 600 Metres

SCALE (A3): 1:15,000

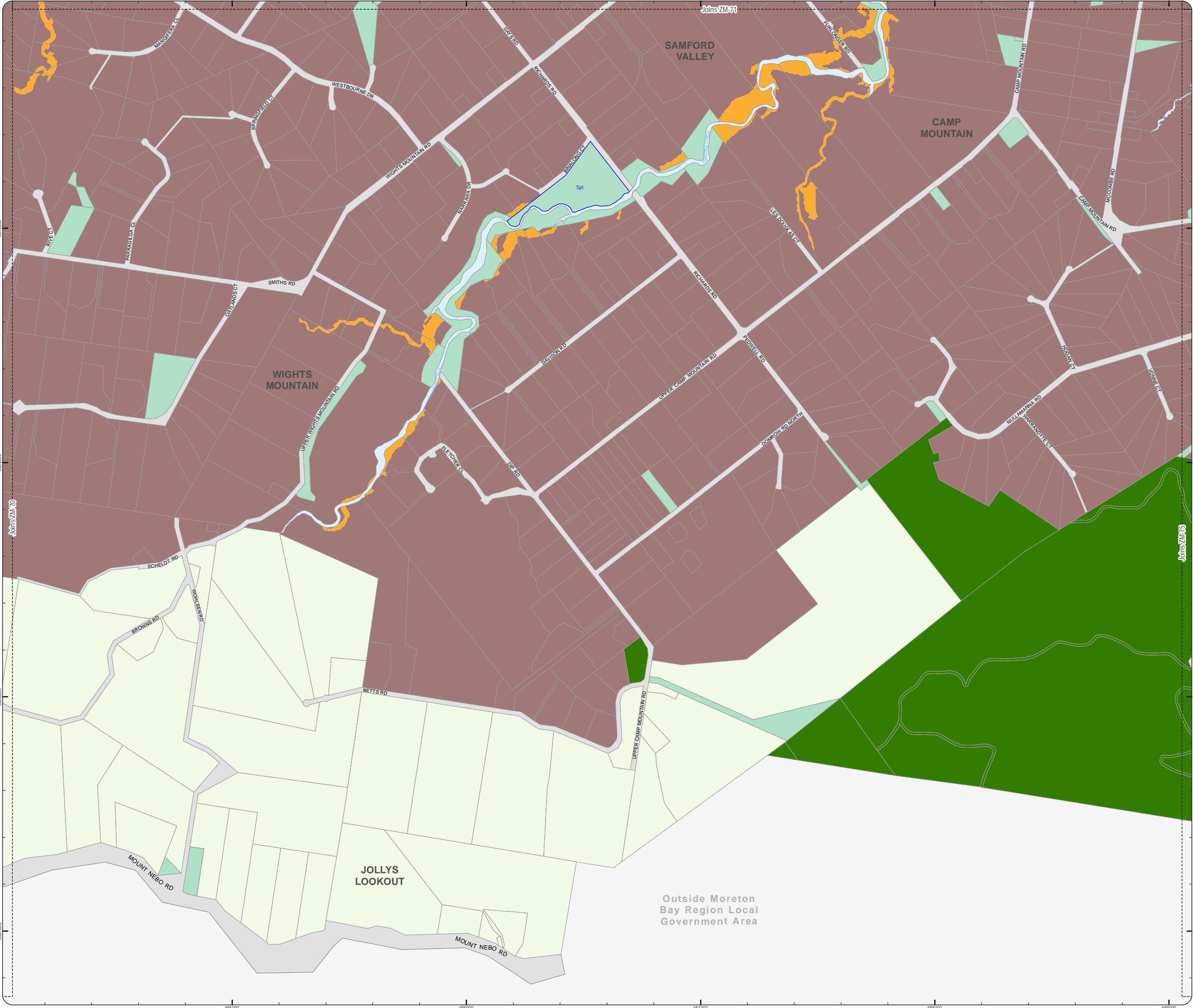
DCDB Version: April 2016
Projection: Map Grid of Australia, Zone 56
Horizontal Datum: Geocentric Datum of Australia 1994

DISCLAIMER: Some of the information shown in this document has been provided to Council from external third parties. Council makes no representation and gives no warranty about the accuracy, reliability, completeness or suitability for any particular purpose of the information. Persons should not rely on the information shown in this document to make any decision with financial or legal implications and should instead rely on their own enquiries. To the full extent that it is able to do so in law, Council disclaims all liability (including liability in negligence) for all costs, losses and damages (including indirect and consequential costs, losses and damages) caused by or arising from anyone using or relying on the information shown in this document for any purpose whatsoever. © Copyright Moreton Bay Regional Council 2016

DCDB (Version Apr 2016) is reproduced with the permission of the State of Queensland



ZM-73
Zoning Map



PLANNING SCHEME
ZONING MAP

- Local plan boundary
Local plan precincts
Zone precincts
Property boundaries
- Zones
- General residential
 - Centre
 - Recreation and open space
 - Environmental management and conservation
 - Industry
 - Community facilities
 - Emerging community
 - Extractive industry
 - Limited development
 - Rural
 - Rural residential
 - Township

- Precinct Abbreviations
- CFC - Cedarton Foresters Cooperative and Mt Nebo plant nursery
Cc - Coastal communities
Dc - District centre
Gi - General industry
Int - Interim
Lc - Local centre
Li - Light industry
Mar - Marine industry
Mib - Mixed industry and business
Ng - Next generation neighbourhood
Ri - Restricted industry
Spc - Specialised centre
Spt - Sport and recreation
Sub - Suburban neighbourhood
Tc - Township centre
Ti - Township industry
Tcv - Township convenience
Tr - Township residential
Trans - Transition
Urb - Urban neighbourhood
Util - Utilities

Effective from 20 June 2016

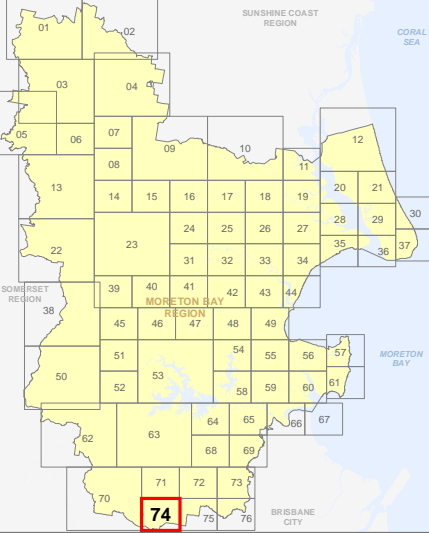
0 200 400 600 Metres

SCALE (A3): 1:15,000

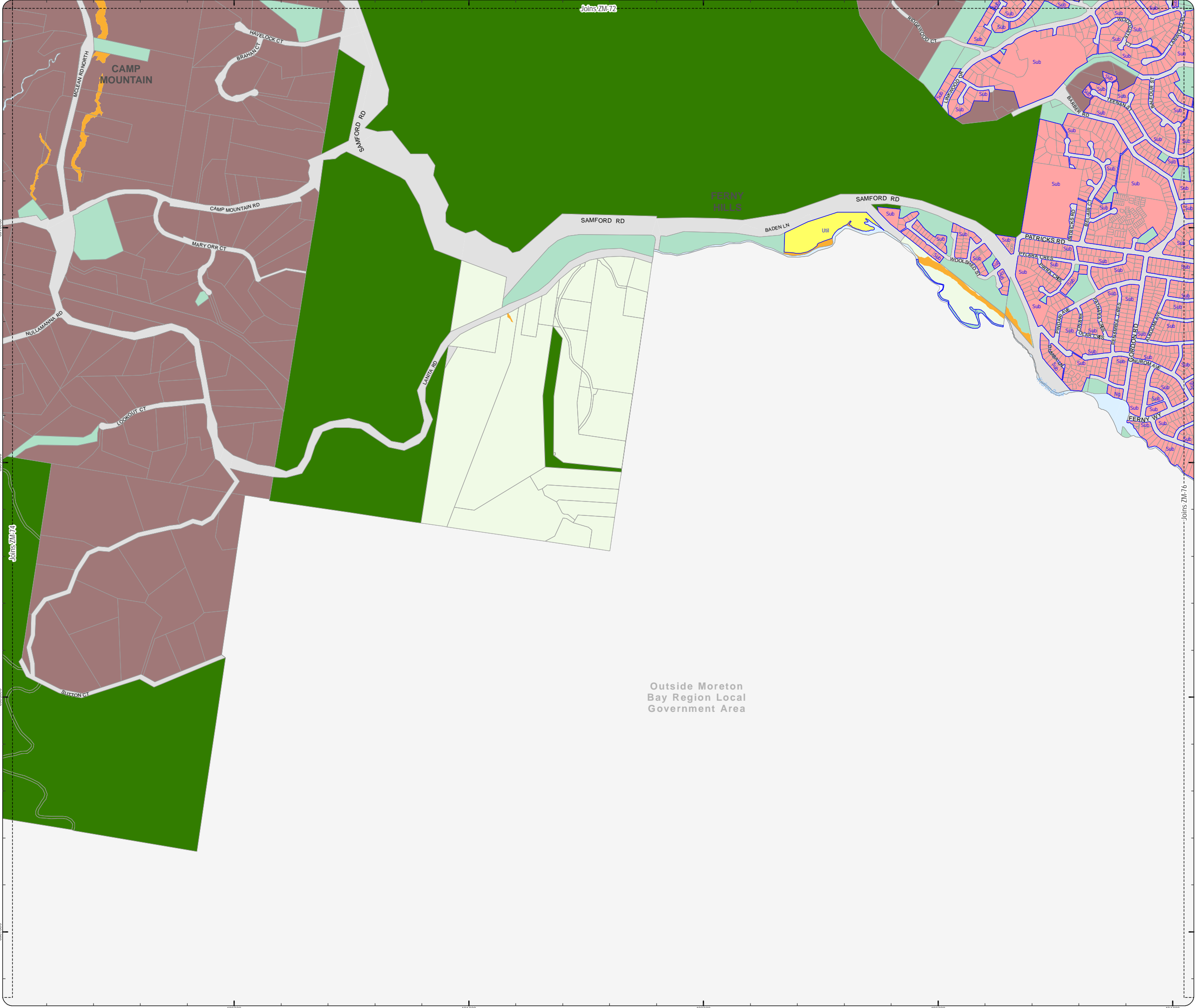
DCDB Version: April 2016
Projection: Map Grid of Australia, Zone 56
Horizontal Datum: Geocentric Datum of Australia 1994

DISCLAIMER: Some of the information shown in this document has been provided to Council from external third parties. Council makes no representation and gives no warranty about the accuracy, reliability, completeness or suitability for any particular purpose of the information. Persons should not rely on the information shown in this document to make any decision with financial or legal implications and should instead rely on their own enquiries. To the full extent that it is able to do so in law, Council disclaims all liability (including liability in negligence) for all costs, losses and damages (including indirect and consequential costs, losses and damages) caused by or arising from anyone using or relying on the information shown in this document for any purpose whatsoever. © Copyright Moreton Bay Regional Council 2016

DCDB (Version Apr 2016) is reproduced with the permission of the State of Queensland



ZM-74
Zoning Map



PLANNING SCHEME
ZONING MAP

- Local plan boundary
Local plan precincts
Zone precincts
Property boundaries
- Zones
- General residential
 - Centre
 - Recreation and open space
 - Environmental management and conservation
 - Industry
 - Community facilities
 - Emerging community
 - Extractive industry
 - Limited development
 - Rural
 - Rural residential
 - Township

Precinct Abbreviations

CFC - Cedarton Foresters Cooperative and Mt Nebo plant nursery
Cc - Coastal communities
Dc - District centre
Gi - General industry
Int - Interim
Lc - Local centre
Li - Light industry
Mar - Marine industry
Mib - Mixed industry and business
Ng - Next generation neighbourhood
Ri - Restricted industry
Spc - Specialised centre
Spt - Sport and recreation
Sub - Suburban neighbourhood
Tc - Township centre
Ti - Township industry
Tcv - Township convenience
Tr - Township residential
Trans - Transition
Urb - Urban neighbourhood
Util - Utilities

Effective from 20 June 2016

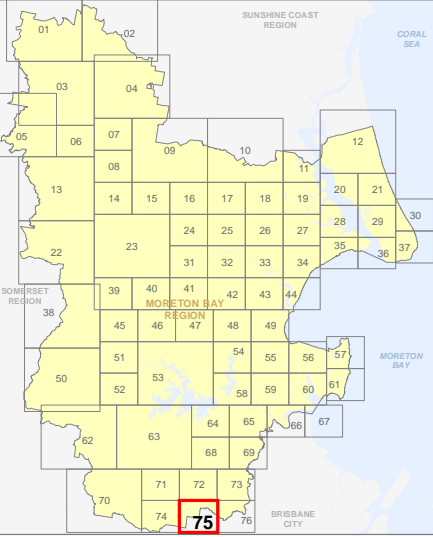
0 200 400 600 Metres

SCALE (A3): 1:15,000

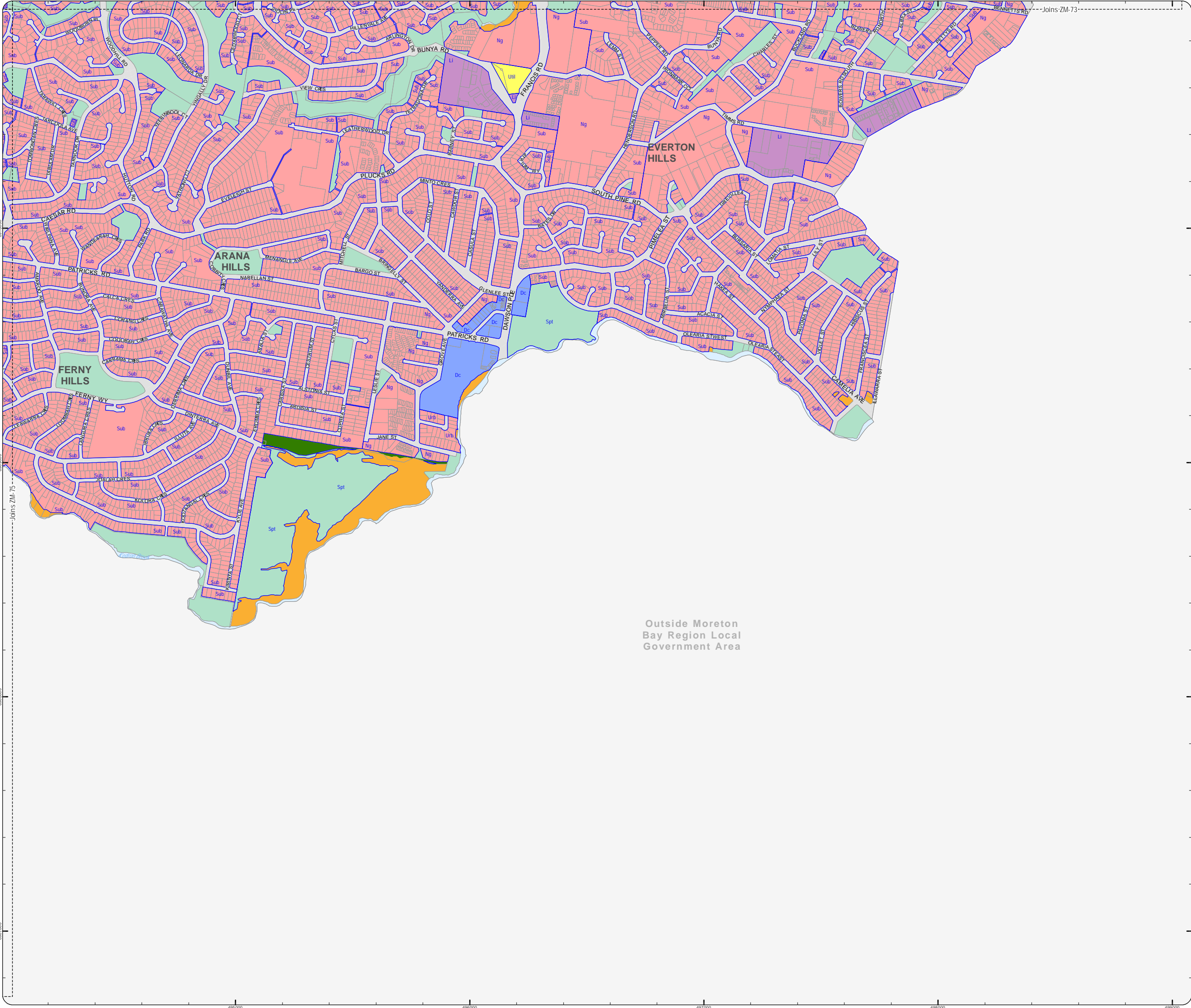
DCDB Version: April 2016
Projection: Map Grid of Australia, Zone 56
Horizontal Datum: Geocentric Datum of Australia 1994

DISCLAIMER: Some of the information shown in this document has been provided to Council from external third parties. Council makes no representation and gives no warranty about the accuracy, reliability, completeness or suitability for any particular purpose of the information. Persons should not rely on the information shown in this document to make any decision with financial or legal implications and should instead rely on their own enquiries. To the full extent that it is able to do so in law, Council disclaims all liability (including liability in negligence) for all costs, losses and damages (including indirect and consequential costs, losses and damages) caused by or arising from anyone using or relying on the information shown in this document for any purpose whatsoever. © Copyright Moreton Bay Regional Council 2016

DCDB (Version Apr 2016) is reproduced with the permission of the State of Queensland



ZM-75
Zoning Map



PLANNING SCHEME
ZONING MAP

- Local plan boundary
- Local plan precincts
- Zone precincts
- Property boundaries

- Zones
- General residential
 - Centre
 - Recreation and open space
 - Environmental management and conservation
 - Industry
 - Community facilities
 - Emerging community
 - Extractive industry
 - Limited development
 - Rural
 - Rural residential
 - Township

- Precinct Abbreviations
- CFC - Cedarton Foresters Cooperative and Mt Nebo plant nursery
 - Cc - Coastal communities
 - Dc - District centre
 - Gi - General industry
 - Int - Interim
 - Lc - Local centre
 - Li - Light industry
 - Mar - Marine industry
 - Mib - Mixed industry and business
 - Ng - Next generation neighbourhood
 - Ri - Restricted industry
 - Spc - Specialised centre
 - Spt - Sport and recreation
 - Sub - Suburban neighbourhood
 - Tc - Township centre
 - Ti - Township industry
 - Tcv - Township convenience
 - Tr - Township residential
 - Trans - Transition
 - Urb - Urban neighbourhood
 - Util - Utilities

Effective from 20 June 2016

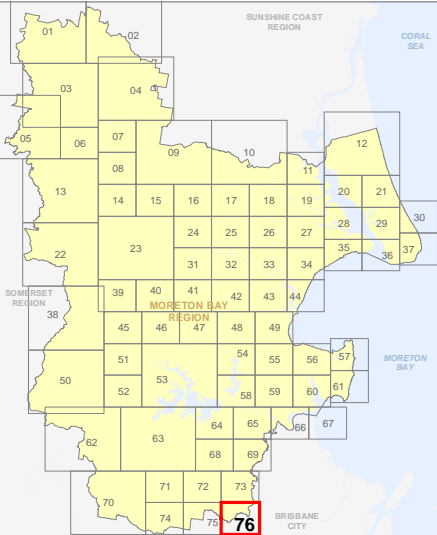
0 200 400 600 Metres

SCALE (A3): 1:15,000

DCDB Version: April 2016
Projection: Map Grid of Australia, Zone 56
Horizontal Datum: Geocentric Datum of Australia 1994

DISCLAIMER: Some of the information shown in this document has been provided to Council from external third parties. Council makes no representation and gives no warranty about the accuracy, reliability, completeness or suitability for any particular purpose of the information. Persons should not rely on the information shown in this document to make any decision with financial or legal implications and should instead rely on their own enquiries. To the full extent that it is able to do so in law, Council disclaims all liability (including liability in negligence) for all costs, losses and damages (including indirect and consequential costs, losses and damages) caused by or arising from anyone using or relying on the information shown in this document for any purpose whatsoever. © Copyright Moreton Bay Regional Council 2016

DCDB (Version Apr 2016) is reproduced with the permission of the State of Queensland



ZM-76
Zoning Map