

LOCAL GOVERNMENT INFRASTRUCTURE PLAN  
PLAN FOR TRUNK INFRASTRUCTURE -  
STORMWATER

- Property boundary
- Future Trunk Stormwater Network**
- Stormwater Quantity
  - ▲ Crossing Upgrade
  - Future Detention Basin
  - Bank Stabilisation
- Stormwater Works
  - Stormwater Works
- Stormwater Quality
  - Constructed Wetlands
  - WSUD Retrofit
  - Priority Re-Vegetation Works
- Service Catchments
  - Catchment Boundary
- Existing Trunk Stormwater Network**
  - HEADWALL
  - LINED
  - ▨ Existing Stormwater Riparian Corridors

**Effective from 3 July 2017**

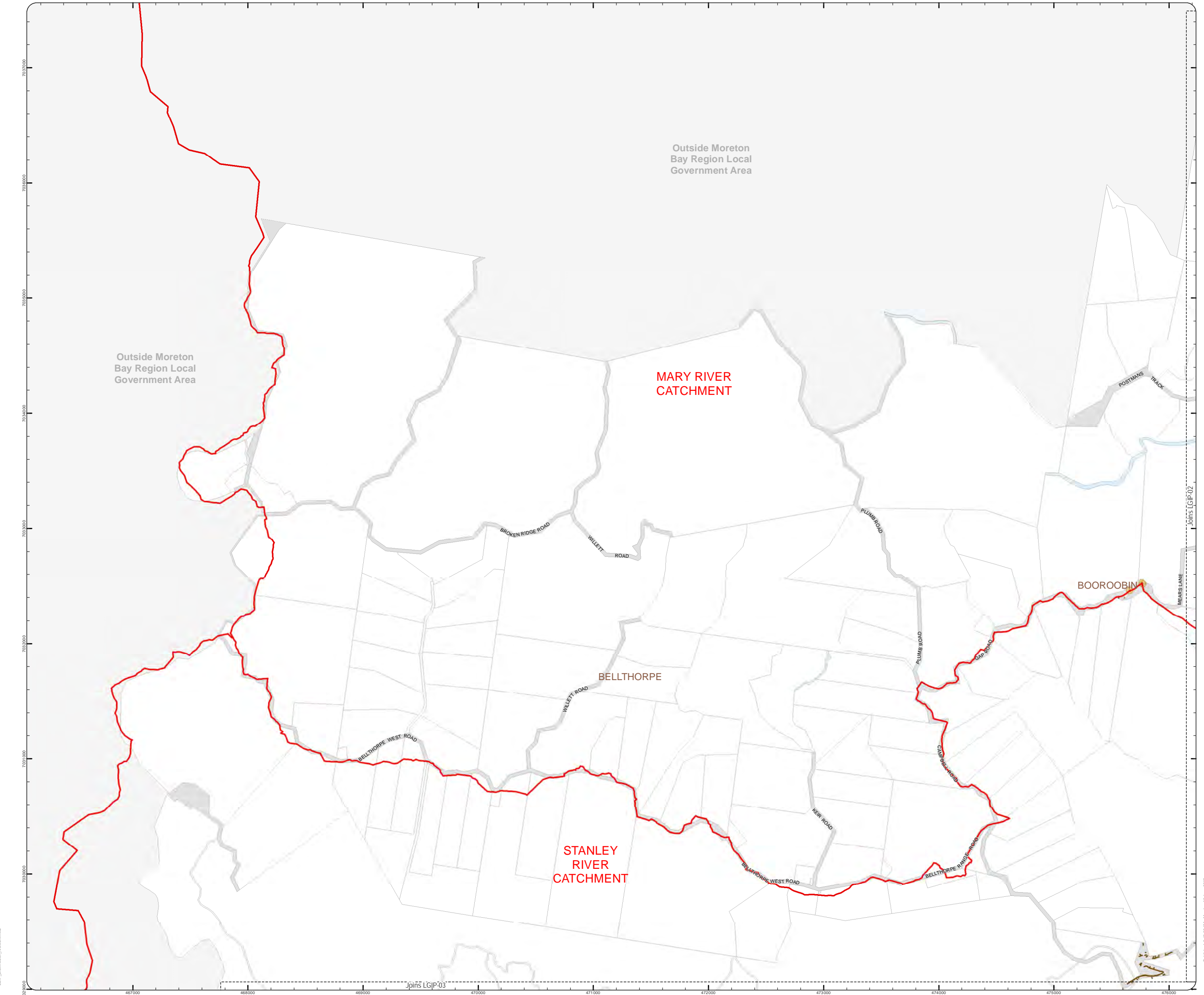
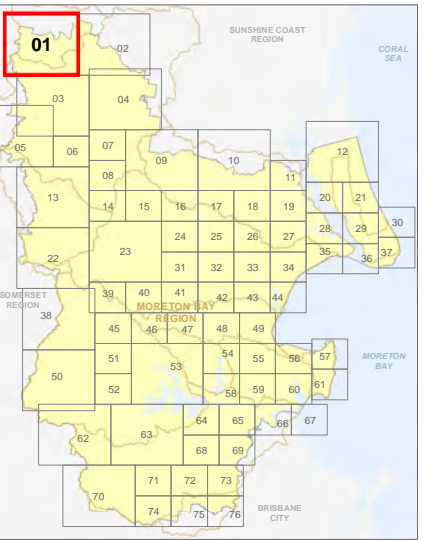
0 400 800 1,200 Metres

SCALE (A3): 1:30,000

Date Produced: 12 June 2017  
Projection: Map Grid of Australia, Zone 56  
Horizontal Datum: Geocentric Datum of Australia 1994

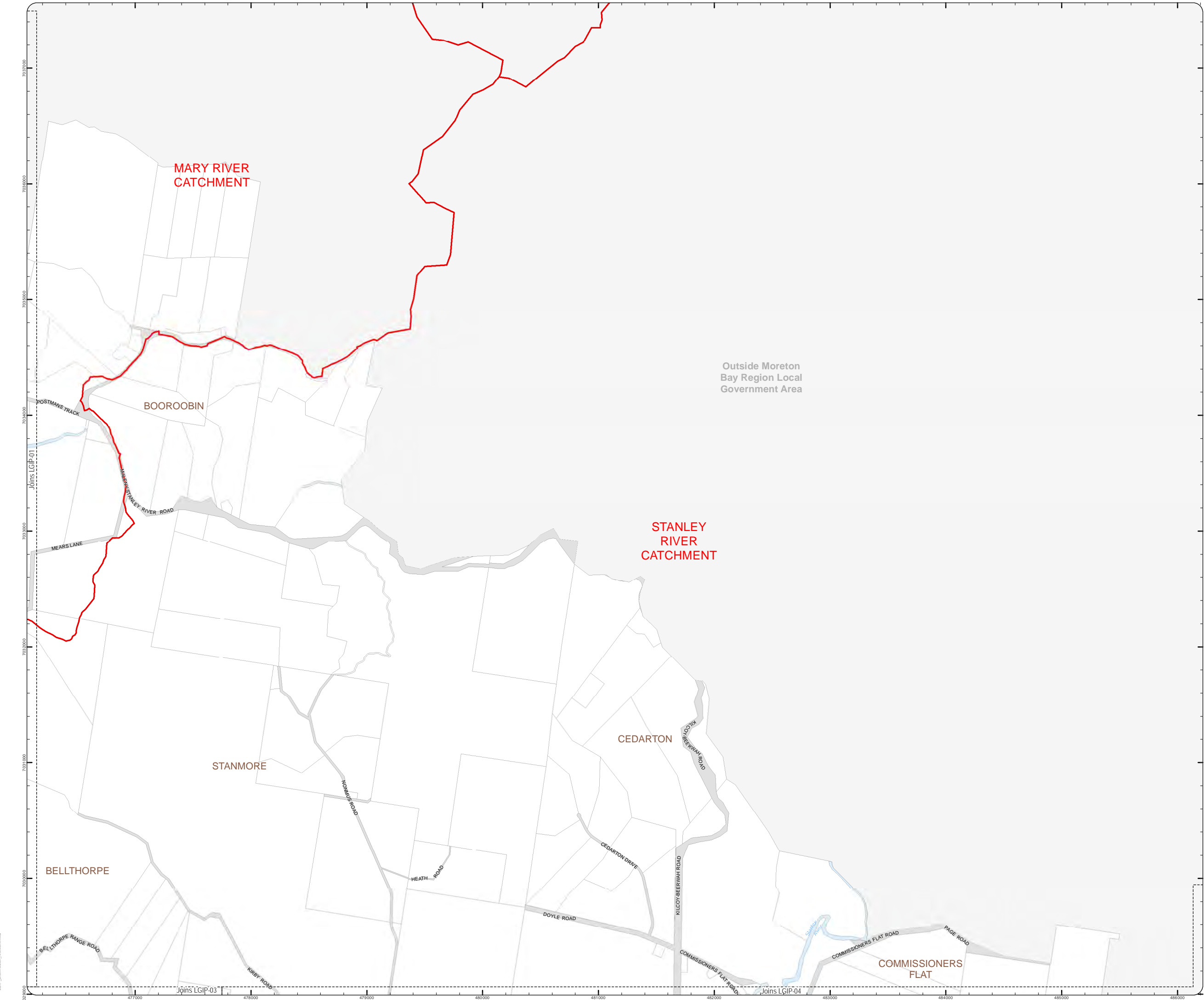
**DISCLAIMER:** Some of the information shown in this document has been provided to Council from external third parties. Council makes no representation and gives no warranty about the accuracy, reliability, completeness or suitability for any particular purpose of the information. Persons should not rely on the information shown in this document to make any decision with financial or legal implications and should instead rely on their own enquiries. To the full extent that it is able to do so in law, Council disclaims all liability (including liability in negligence) for all costs, losses and damages (including indirect and consequential costs, losses and damages) caused by or arising from anyone using or relying on the information shown in this document for any purpose whatsoever. © Copyright Moreton Bay Regional Council 2017

DCDB (Version Apr 2016) is reproduced with the permission of the State of Queensland.



LOCAL GOVERNMENT INFRASTRUCTURE PLAN  
PLAN FOR TRUNK INFRASTRUCTURE -  
STORMWATER

- Property boundary
- Future Trunk Stormwater Network**
- Stormwater Quantity**
  - ▲ Crossing Upgrade
  - Future Detention Basin
  - Bank Stabilisation
- Stormwater Works**
  - Stormwater Works
- Stormwater Quality**
  - Constructed Wetlands
  - WSUD Retrofit
  - Priority Re-Vegetation Works
- Service Catchments**
  - ▭ Catchment Boundary
- Existing Trunk Stormwater Network**
  - ▨ Existing Stormwater Riparian Corridors



Outside Moreton Bay Region Local Government Area

**Effective from 3 July 2017**

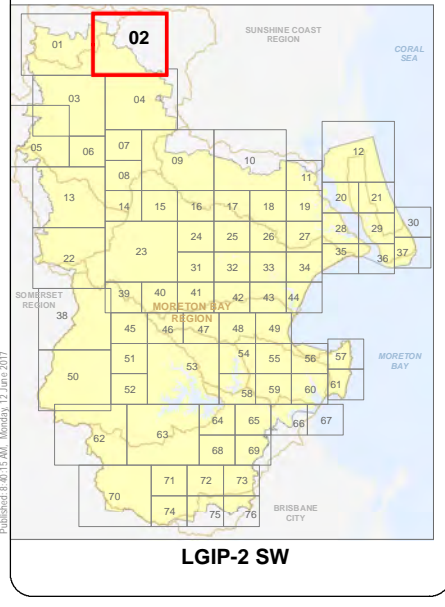
0 400 800 1,200 Metres

SCALE (A3): 1:30,000

Date Produced: 12 June 2017  
Projection: Map Grid of Australia, Zone 56  
Horizontal Datum: Geocentric Datum of Australia 1994

**DISCLAIMER:** Some of the information shown in this document has been provided to Council from external third parties. Council makes no representation and gives no warranty about the accuracy, reliability, completeness or suitability for any particular purpose of the information. Persons should not rely on the information shown in this document to make any decision with financial or legal implications and should instead rely on their own enquiries. To the full extent that it is able to do so in law, Council disclaims all liability (including liability in negligence) for all costs, losses and damages (including indirect and consequential costs, losses and damages) caused by or arising from anyone using or relying on the information shown in this document for any purpose whatsoever. © Copyright Moreton Bay Regional Council 2017

DCDB (Version Apr 2016) is reproduced with the permission of the State of Queensland.



LOCAL GOVERNMENT INFRASTRUCTURE PLAN  
PLAN FOR TRUNK INFRASTRUCTURE -  
STORMWATER

- Property boundary
- Future Trunk Stormwater Network**
- Stormwater Quantity
  - ▲ Crossing Upgrade
  - Future Detention Basin
  - Bank Stabilisation
- Stormwater Works
  - Stormwater Works
- Stormwater Quality
  - Constructed Wetlands
  - WSUD Retrofit
  - Priority Re-Vegetation Works
- Service Catchments
  - Catchment Boundary
- Existing Trunk Stormwater Network**
- HEADWALL
- BOX-CULV
- LINED
- ▭ Existing Stormwater Riparian Corridors

**Effective from 3 July 2017**

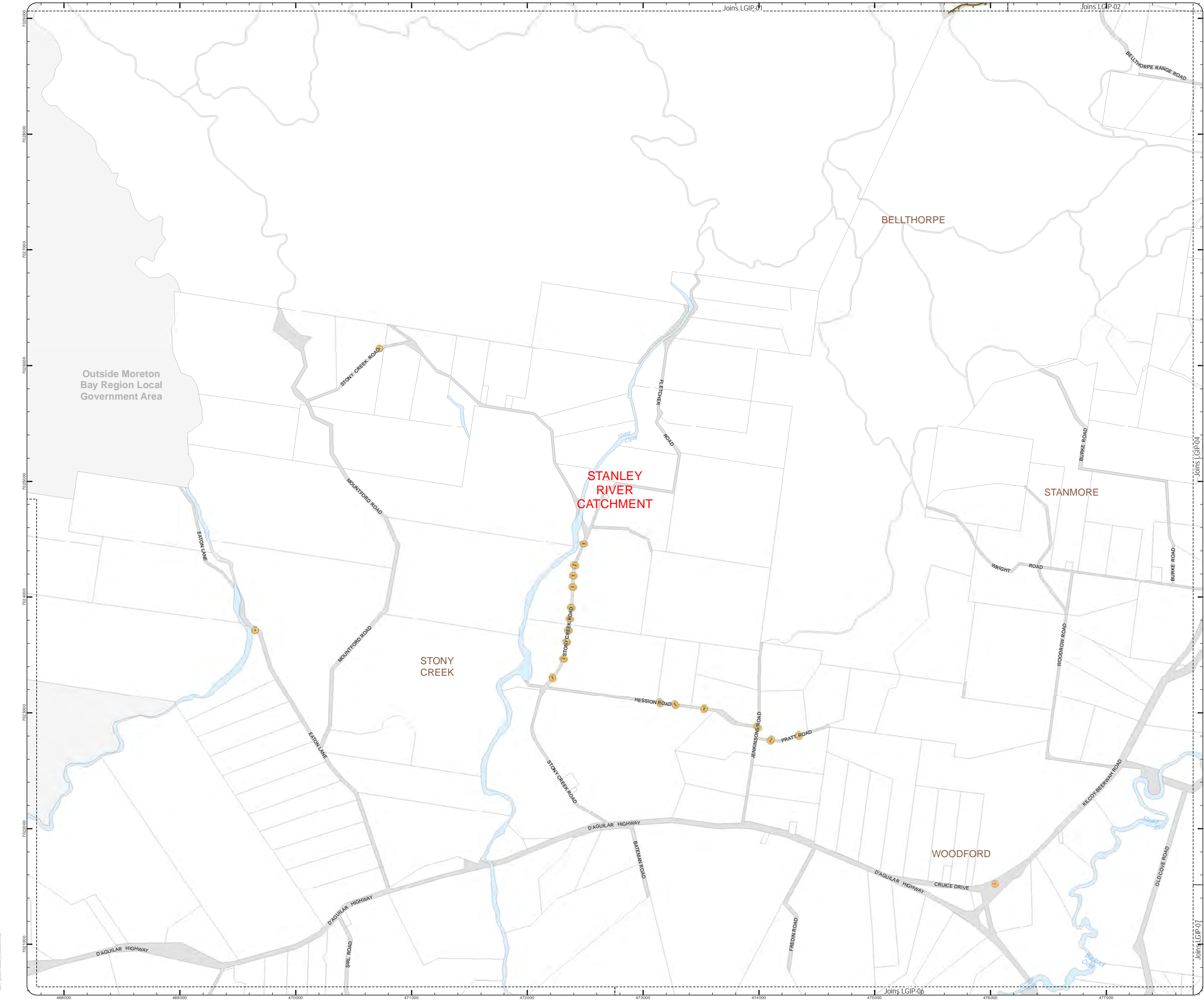
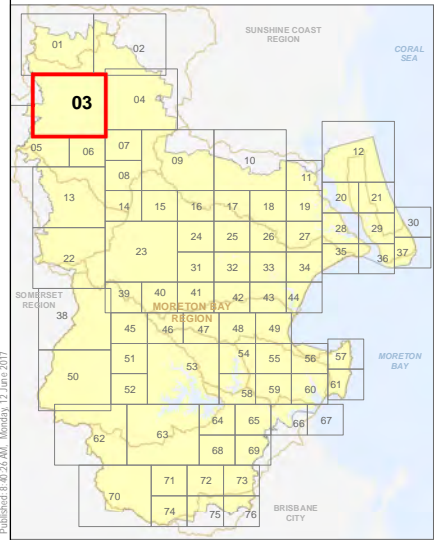
0 400 800 1,200 Metres

SCALE (A3): 1:30,000

Date Produced: 12 June 2017  
Projection: Map Grid of Australia, Zone 56  
Horizontal Datum: Geocentric Datum of Australia 1994

**DISCLAIMER:** Some of the information shown in this document has been provided to Council from external third parties. Council makes no representation and gives no warranty about the accuracy, reliability, completeness or suitability for any particular purpose of the information. Persons should not rely on the information shown in this document to make any decision with financial or legal implications and should instead rely on their own enquiries. To the full extent that it is able to do so in law, Council disclaims all liability (including liability in negligence) for all costs, losses and damages (including indirect and consequential costs, losses and damages) caused by or arising from anyone using or relying on the information shown in this document for any purpose whatsoever. © Copyright Moreton Bay Regional Council 2017

DCDB (Version Apr 2016) is reproduced with the permission of the State of Queensland.



LOCAL GOVERNMENT INFRASTRUCTURE PLAN  
PLAN FOR TRUNK INFRASTRUCTURE -  
STORMWATER

- Property boundary
- Future Trunk Stormwater Network**
- Stormwater Quantity**
- ▼ Crossing Upgrade
- Future Detention Basin
- Bank Stabilisation
- Stormwater Works**
- Stormwater Works
- Stormwater Quality**
- Constructed Wetlands
- WSUD Retrofit
- Priority Re-Vegetation Works
- Service Catchments**
- Catchment Boundary
- Existing Trunk Stormwater Network**
- HEADWALL
- BOX-CULV
- ▨ Existing Stormwater Riparian Corridors

**Effective from 3 July 2017**

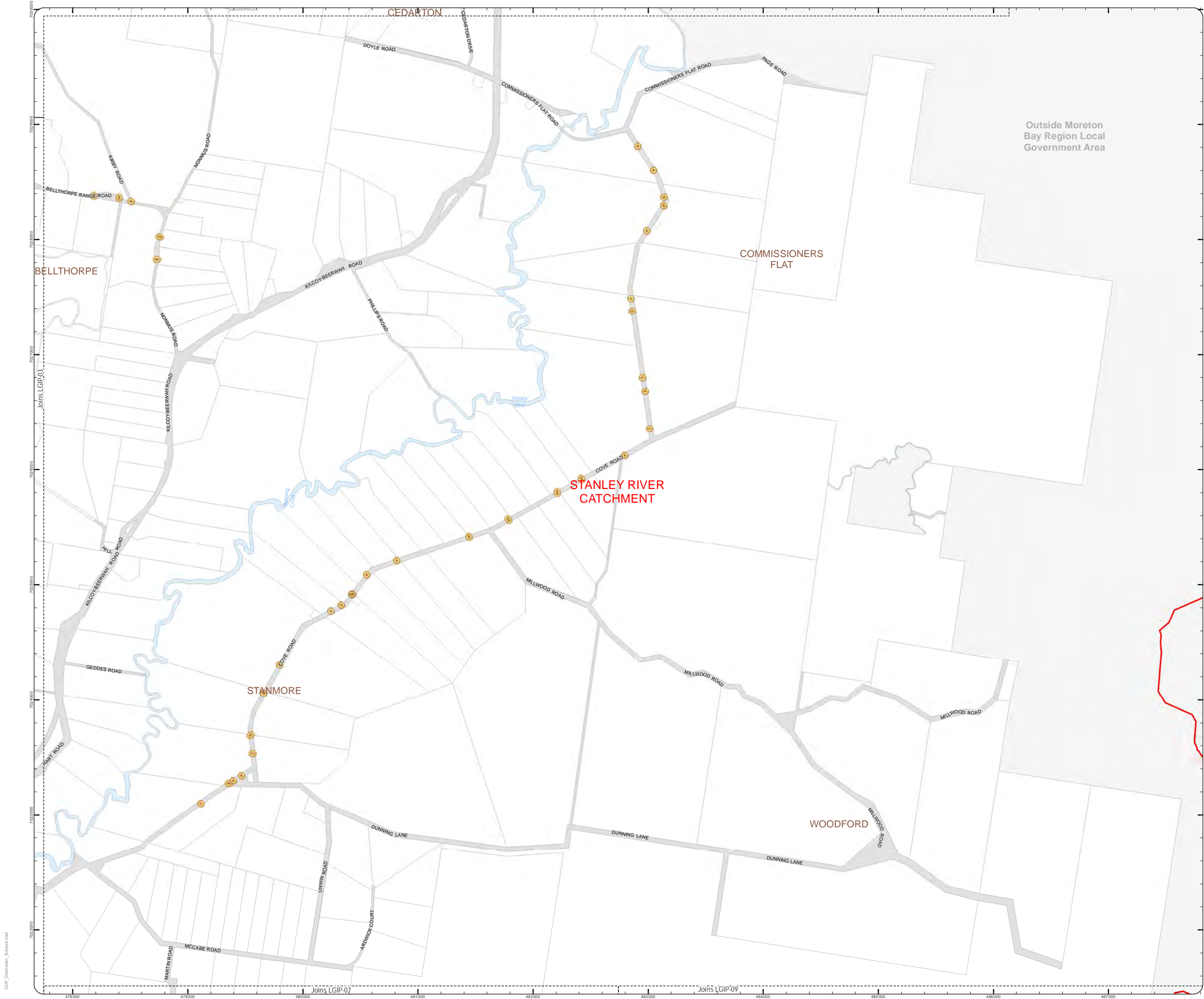
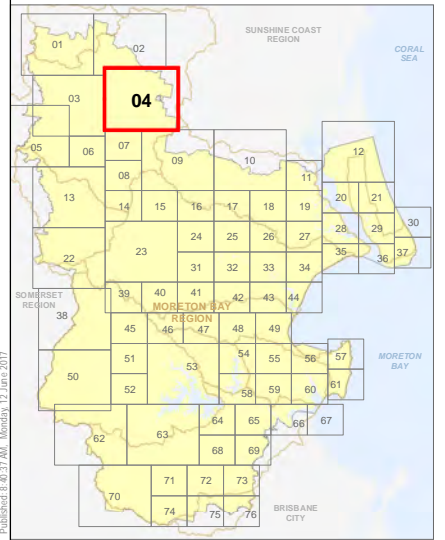
0 400 800 1,200 Metres

SCALE (A3): 1:30,000

Date Produced: 12 June 2017  
Projection: Map Grid of Australia, Zone 56  
Horizontal Datum: Geocentric Datum of Australia 1994

**DISCLAIMER:** Some of the information shown in this document has been provided to Council from external third parties. Council makes no representation and gives no warranty about the accuracy, reliability, completeness or suitability for any particular purpose of the information. Persons should not rely on the information shown in this document to make any decision with financial or legal implications and should instead rely on their own enquiries. To the full extent that it is able to do so in law, Council disclaims all liability (including liability in negligence) for all costs, losses and damages (including indirect and consequential costs, losses and damages) caused by or arising from anyone using or relying on the information shown in this document for any purpose whatsoever. © Copyright Moreton Bay Regional Council 2017

DCDB (Version Apr 2016) is reproduced with the permission of the State of Queensland.



LOCAL GOVERNMENT INFRASTRUCTURE PLAN  
PLAN FOR TRUNK INFRASTRUCTURE -  
STORMWATER

- Property boundary
- Future Trunk Stormwater Network**
- Stormwater Quantity**
- ▼ Crossing Upgrade
- Future Detention Basin
- Bank Stabilisation
- Stormwater Works**
- Stormwater Works
- Stormwater Quality**
- Constructed Wetlands
- WSUD Retrofit
- Priority Re-Vegetation Works
- Service Catchments**
- Catchment Boundary
- Existing Trunk Stormwater Network**
- HEADWALL
- BOX-CULV
- ▨ Existing Stormwater Riparian Corridors

**Effective from 3 July 2017**

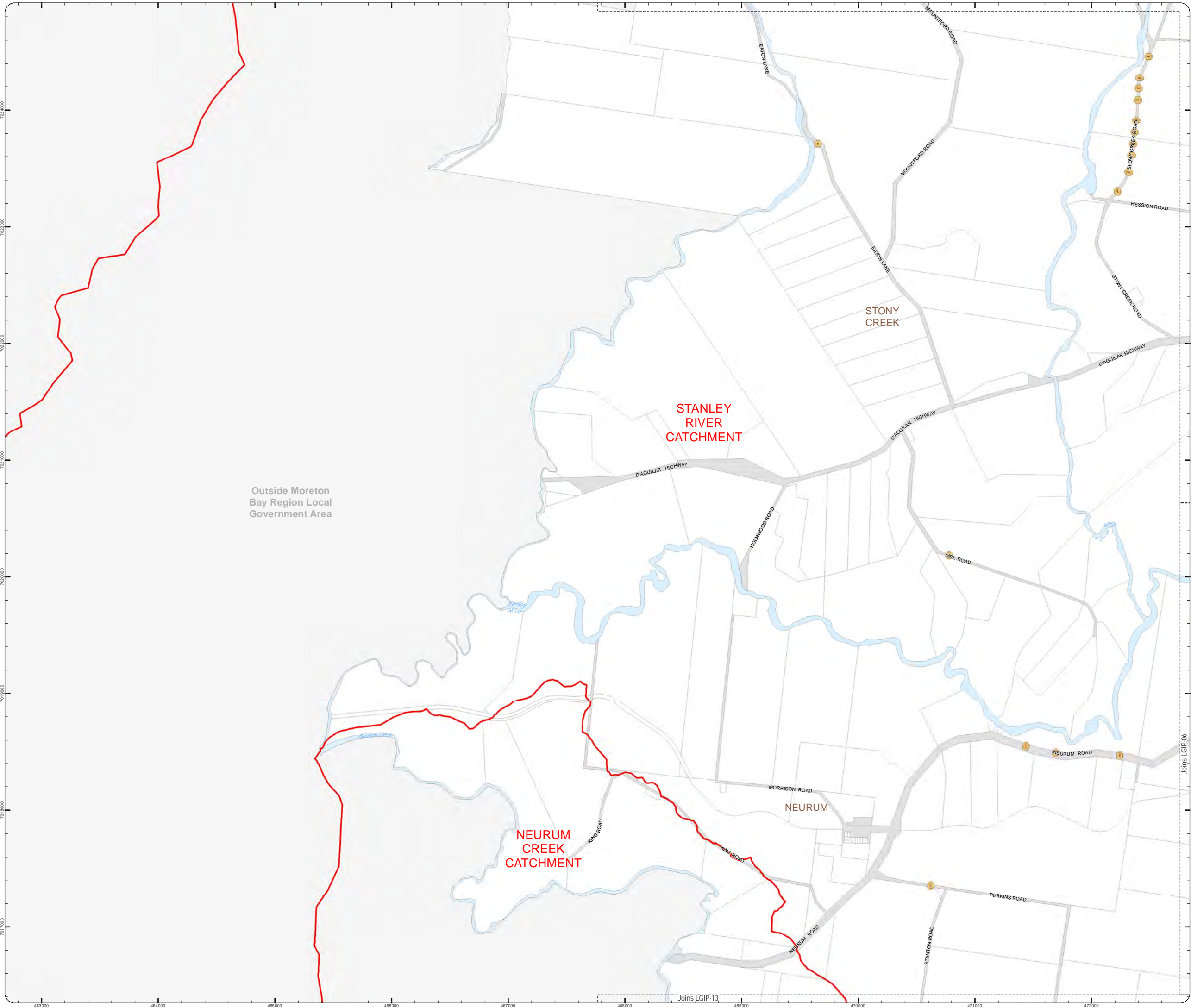
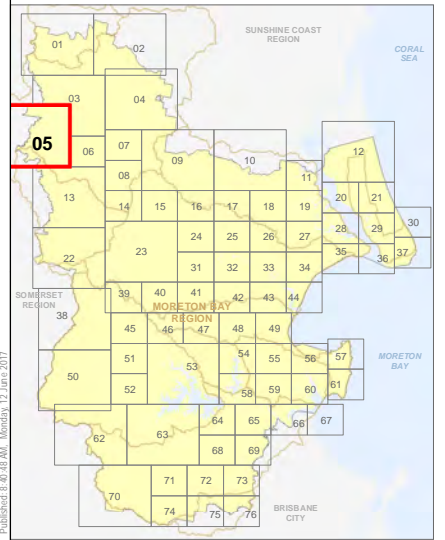
0 400 800 1,200 Metres

SCALE (A3): 1:30,000

Date Produced: 12 June 2017  
Projection: Map Grid of Australia, Zone 56  
Horizontal Datum: Geocentric Datum of Australia 1994

**DISCLAIMER:** Some of the information shown in this document has been provided to Council from external third parties. Council makes no representation and gives no warranty about the accuracy, reliability, completeness or suitability for any particular purpose of the information. Persons should not rely on the information shown in this document to make any decision with financial or legal implications and should instead rely on their own enquiries. To the full extent that it is able to do so in law, Council disclaims all liability (including liability in negligence) for all costs, losses and damages (including indirect and consequential costs, losses and damages) caused by or arising from anyone using or relying on the information shown in this document for any purpose whatsoever. © Copyright Moreton Bay Regional Council 2017

DCDB (Version Apr 2016) is reproduced with the permission of the State of Queensland.



Outside Moreton Bay Region Local Government Area

LOCAL GOVERNMENT INFRASTRUCTURE PLAN  
PLAN FOR TRUNK INFRASTRUCTURE -  
STORMWATER

- Property boundary
- Future Trunk Stormwater Network
  - Stormwater Quantity
    - ▲ Crossing Upgrade
    - Future Detention Basin
    - Bank Stabilisation
  - Stormwater Works
    - Stormwater Works
  - Stormwater Quality
    - Constructed Wetlands
    - WSUD Retrofit
    - Priority Re-Vegetation Works
  - Stormwater Riparian Corridors
    - STA\_STA\_RC
- Service Catchments
  - Catchment Boundary
- Existing Trunk Stormwater Network
  - GPT
  - HEADWALL
  - BOX-CULV
  - LINED
  - DETENTION
  - Existing Stormwater Riparian Corridors

**Effective from 3 July 2017**

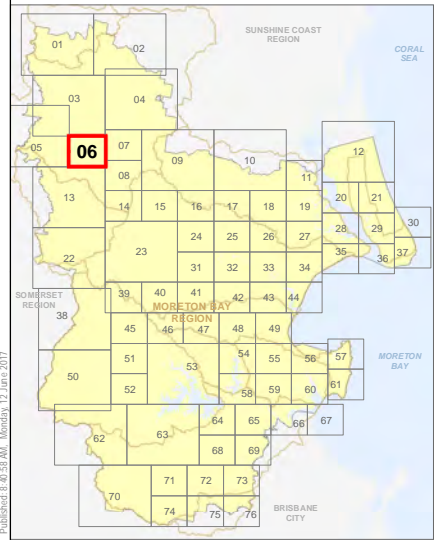
0 200 400 600 Metres

SCALE (A3): 1:15,000

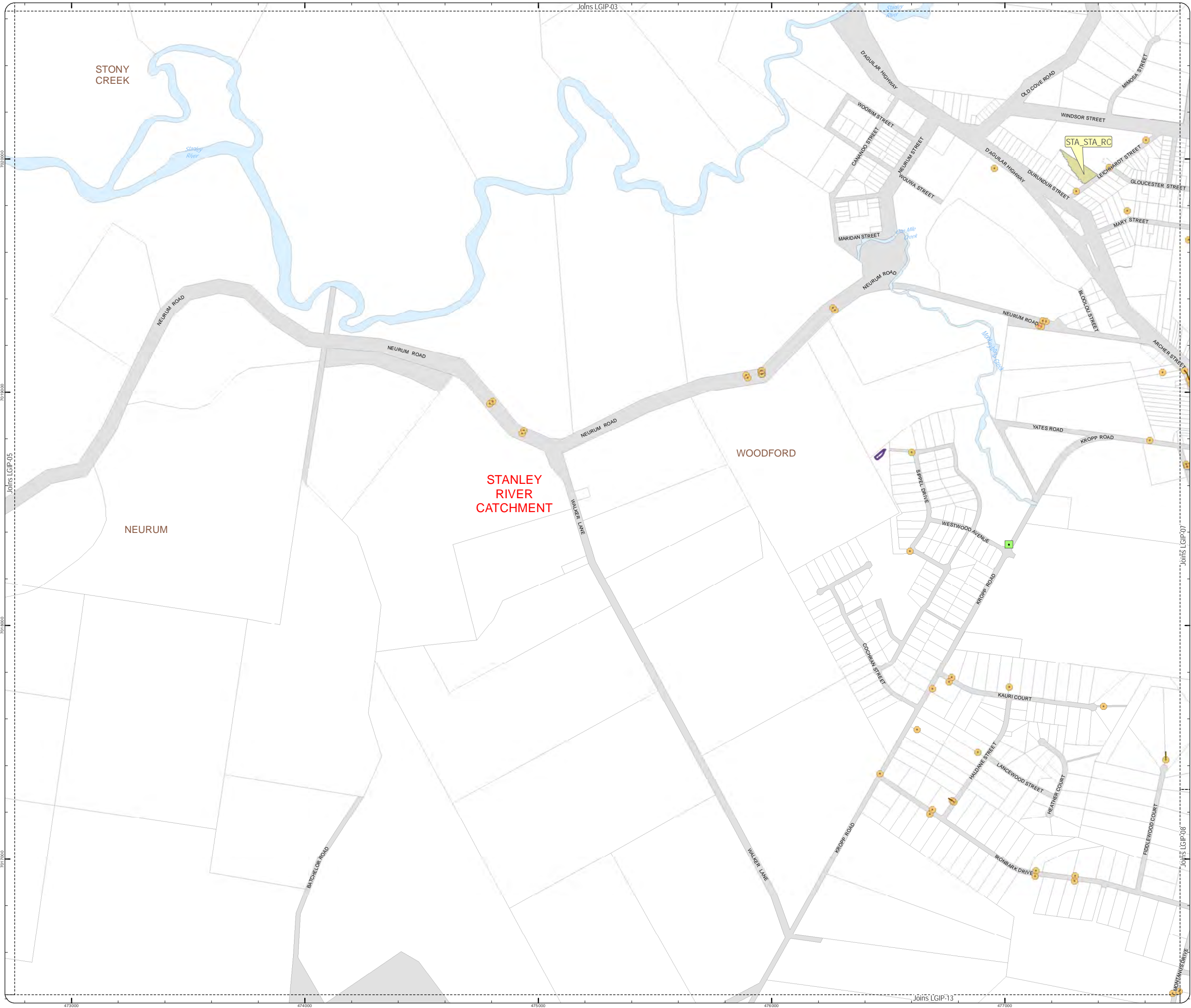
Date Produced: 12 June 2017  
 Projection: Map Grid of Australia, Zone 56  
 Horizontal Datum: Geocentric Datum of Australia 1994

**DISCLAIMER:** Some of the information shown in this document has been provided to Council from external third parties. Council makes no representation and gives no warranty about the accuracy, reliability, completeness or suitability for any particular purpose of the information. Persons should not rely on the information shown in this document to make any decision with financial or legal implications and should instead rely on their own enquiries. To the full extent that it is able to do so in law, Council disclaims all liability (including liability in negligence) for all costs, losses and damages (including indirect and consequential costs, losses and damages) caused by or arising from anyone using or relying on the information shown in this document for any purpose whatsoever. © Copyright Moreton Bay Regional Council 2017

DCDB (Version Apr 2016) is reproduced with the permission of the State of Queensland.



LGIP-6 SW



- Property boundary
- Future Trunk Stormwater Network**
- Stormwater Quantity**
- ▼ Crossing Upgrade
- Future Detention Basin
- Bank Stabilisation
- Stormwater Works**
- Stormwater Works
- Stormwater Quality**
- Constructed Wetlands
- WSUD Retrofit
- Priority Re-Vegetation Works
- Stormwater Riparian Corridors**
- STA\_BRC\_RC
- Service Catchments**
- Catchment Boundary
- Existing Trunk Stormwater Network**
- GPT
- HEADWALL
- TRASH-RACK
- BOX-CULV
- LINED
- Existing Stormwater Riparian Corridors

**Effective from 3 July 2017**

0 200 400 600 Metres

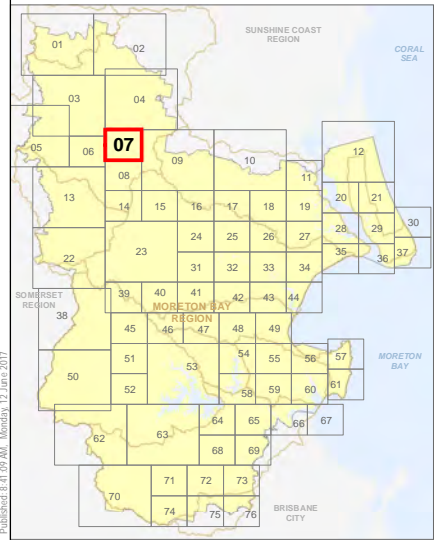
SCALE (A3): 1:15,000

N

Date Produced: 12 June 2017  
Projection: Map Grid of Australia, Zone 56  
Horizontal Datum: Geocentric Datum of Australia 1994

DISCLAIMER: Some of the information shown in this document has been provided to Council from external third parties. Council makes no representation and gives no warranty about the accuracy, reliability, completeness or suitability for any particular purpose of the information. Persons should not rely on the information shown in this document to make any decision with financial or legal implications and should instead rely on their own enquiries. To the full extent that it is able to do so in law, Council disclaims all liability (including liability in negligence) for all costs, losses and damages (including indirect and consequential costs, losses and damages) caused by or arising from anyone using or relying on the information shown in this document for any purpose whatsoever. © Copyright Moreton Bay Regional Council 2017

DCDB (Version Apr 2016) is reproduced with the permission of the State of Queensland.



LGIP-7 SW



STANLEY  
RIVER  
CATCHMENT

- Property boundary
- Future Trunk Stormwater Network**
- Stormwater Quantity
  - ▼ Crossing Upgrade
  - Future Detention Basin
  - Bank Stabilisation
- Stormwater Works
  - Stormwater Works
- Stormwater Quality
  - Constructed Wetlands
  - WSUD Retrofit
  - Priority Re-Vegetation Works
- Service Catchments
  - Catchment Boundary
- Existing Trunk Stormwater Network**
  - GPT
  - HEADWALL
  - BOX-CULV
  - LINED
  - DETENTION
  - ▨ Existing Stormwater Riparian Corridors

**Effective from 3 July 2017**

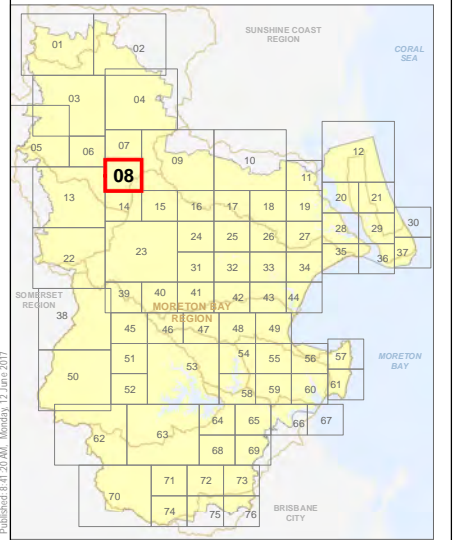
0 200 400 600 Metres

SCALE (A3): 1:15,000

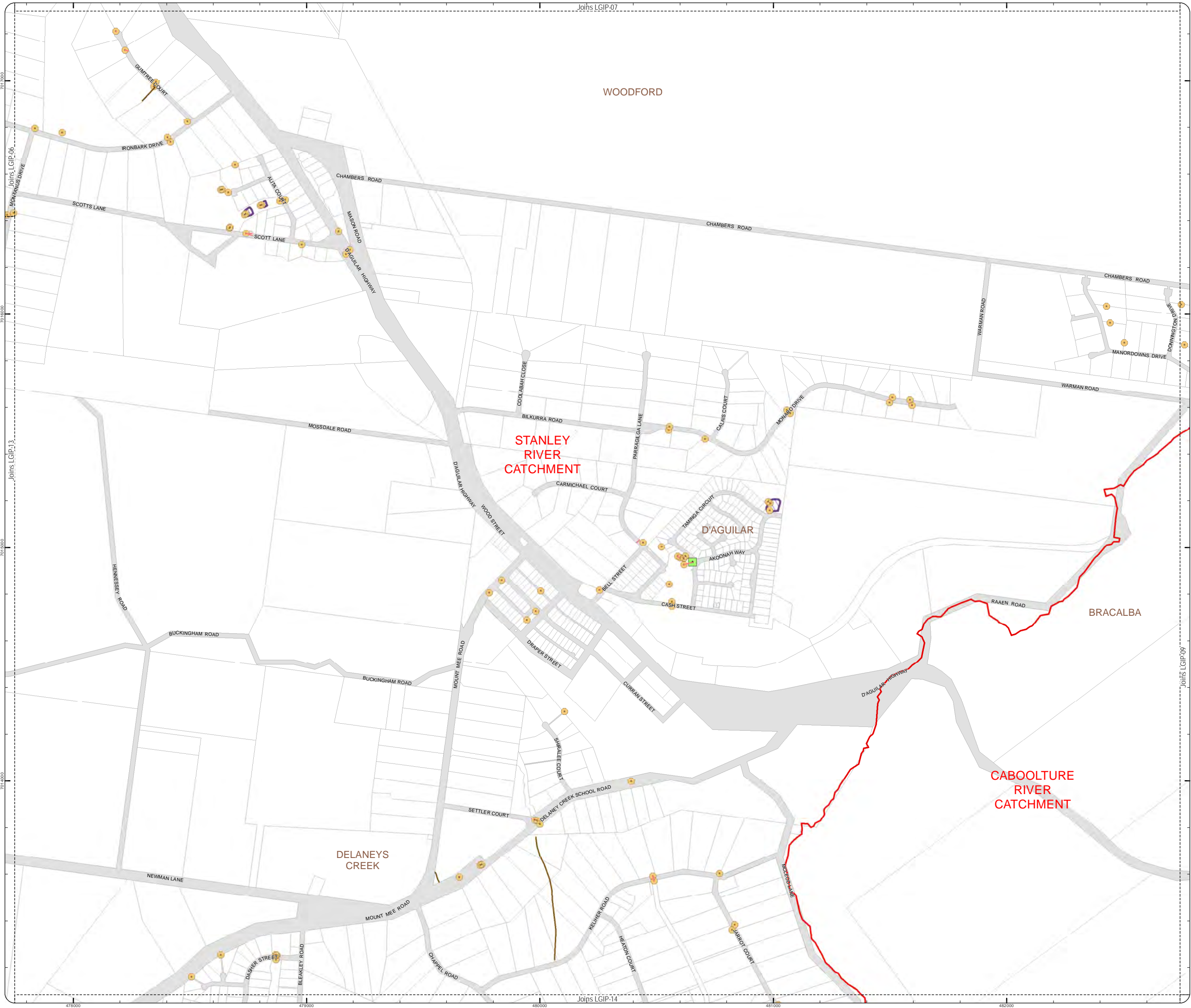
Date Produced: 12 June 2017  
Projection: Map Grid of Australia, Zone 56  
Horizontal Datum: Geocentric Datum of Australia 1994

**DISCLAIMER:** Some of the information shown in this document has been provided to Council from external third parties. Council makes no representation and gives no warranty about the accuracy, reliability, completeness or suitability for any particular purpose of the information. Persons should not rely on the information shown in this document to make any decision with financial or legal implications and should instead rely on their own enquiries. To the full extent that it is able to do so in law, Council disclaims all liability (including liability in negligence) for all costs, losses and damages (including indirect and consequential costs, losses and damages) caused by or arising from anyone using or relying on the information shown in this document for any purpose whatsoever. © Copyright Moreton Bay Regional Council 2017

DCDB (Version Apr 2016) is reproduced with the permission of the State of Queensland.



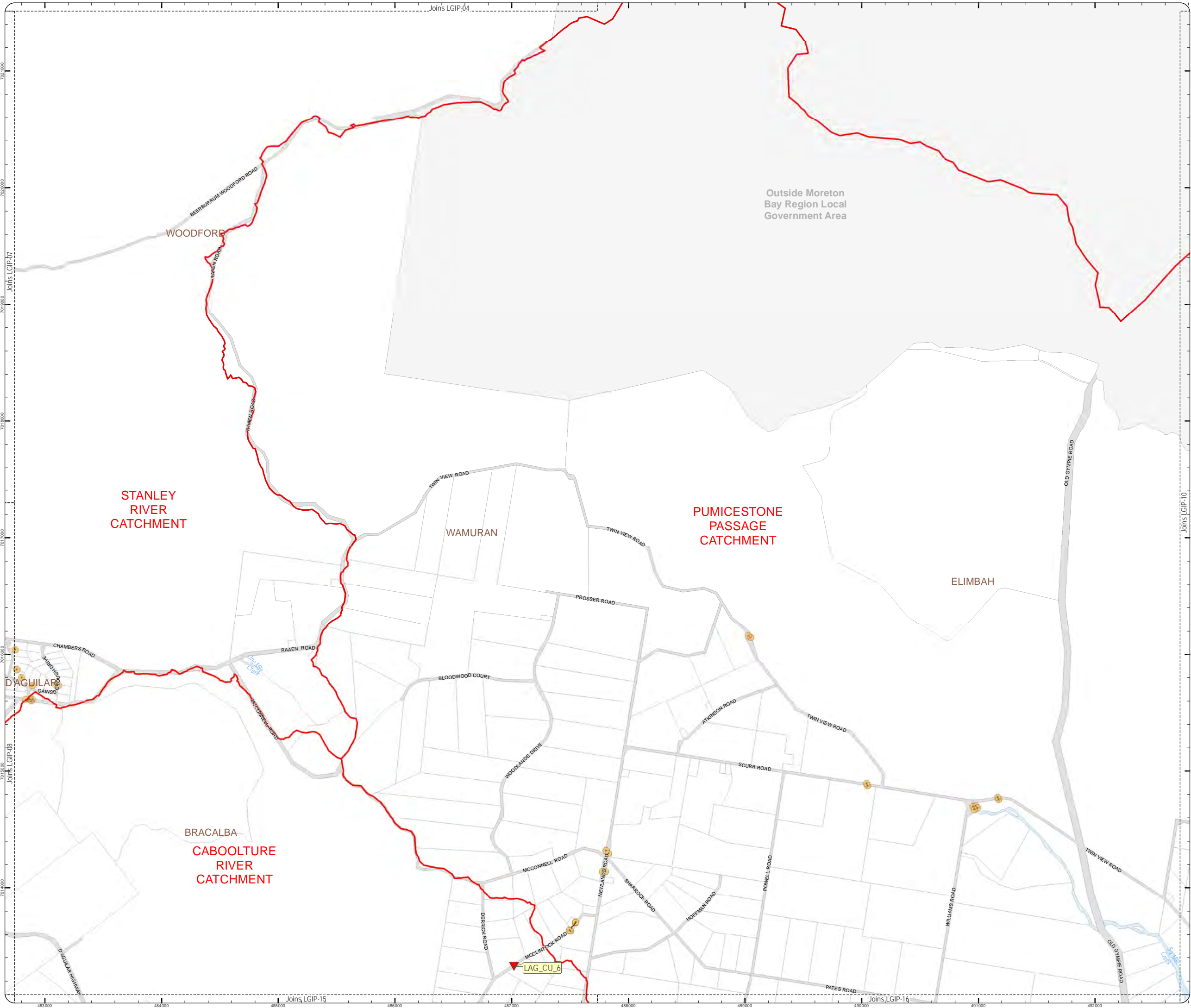
LGIP-8 SW





LOCAL GOVERNMENT INFRASTRUCTURE PLAN  
PLAN FOR TRUNK INFRASTRUCTURE -  
STORMWATER

- Property boundary
- Future Trunk Stormwater Network
  - Stormwater Quantity
    - ▲ Crossing Upgrade
    - Future Detention Basin
    - Bank Stabilisation
  - Stormwater Works
    - Stormwater Works
  - Stormwater Quality
    - Constructed Wetlands
    - WSUD Retrofit
    - Priority Re-Vegetation Works
  - Service Catchments
    - Catchment Boundary
- Existing Trunk Stormwater Network
  - HEADWALL
  - BOX-CULV
  - LINED
  - ▨ Existing Stormwater Riparian Corridors

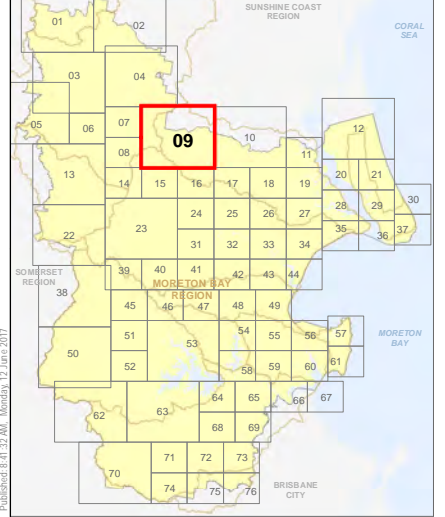


Effective from 3 July 2017

0 400 800 1,200 Metres  
SCALE (A3): 1:30,000  
Date Produced: 12 June 2017  
Projection: Map Grid of Australia, Zone 56  
Horizontal Datum: Geocentric Datum of Australia 1994

**DISCLAIMER:** Some of the information shown in this document has been provided to Council from external third parties. Council makes no representation and gives no warranty about the accuracy, reliability, completeness or suitability for any particular purpose of the information. Persons should not rely on the information shown in this document to make any decision with financial or legal implications and should instead rely on their own enquiries. To the full extent that it is able to do so in law, Council disclaims all liability (including liability in negligence) for all costs, losses and damages (including indirect and consequential costs, losses and damages) caused by or arising from anyone using or relying on the information shown in this document for any purpose whatsoever. © Copyright Moreton Bay Regional Council 2017

DCDB (Version Apr 2016) is reproduced with the permission of the State of Queensland.



LGIP-9 SW

LOCAL GOVERNMENT INFRASTRUCTURE PLAN  
PLAN FOR TRUNK INFRASTRUCTURE -  
STORMWATER

- Property boundary
- Future Trunk Stormwater Network**
- Stormwater Quantity
  - ▼ Crossing Upgrade
  - Future Detention Basin
  - Bank Stabilisation
- Stormwater Works
  - Stormwater Works
- Stormwater Quality
  - Constructed Wetlands
  - WSUD Retrofit
  - Priority Re-Vegetation Works
- Service Catchments
  - Catchment Boundary
- Existing Trunk Stormwater Network**
- HEADWALL
- BOX-CULV
- ▨ Existing Stormwater Riparian Corridors



Outside Moreton Bay Region Local Government Area

**PUMICESTONE  
PASSAGE  
CATCHMENT**

ELIMBAH

**Effective from 3 July 2017**

0 400 800 1,200 Metres

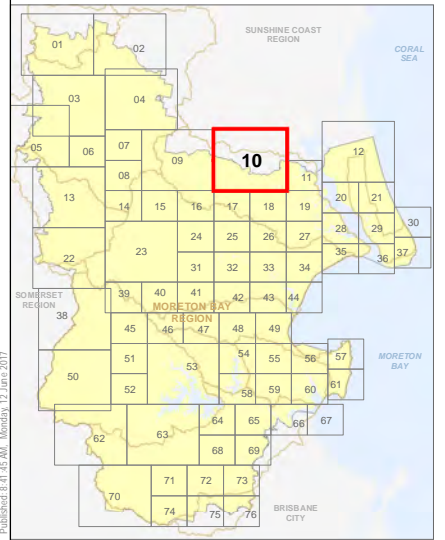
SCALE (A3): 1:30,000

N

Date Produced: 12 June 2017  
Projection: Map Grid of Australia, Zone 56  
Horizontal Datum: Geocentric Datum of Australia 1994

**DISCLAIMER:** Some of the information shown in this document has been provided to Council from external third parties. Council makes no representation and gives no warranty about the accuracy, reliability, completeness or suitability for any particular purpose of the information. Persons should not rely on the information shown in this document to make any decision with financial or legal implications and should instead rely on their own enquiries. To the full extent that it is able to do so in law, Council disclaims all liability (including liability in negligence) for all costs, losses and damages (including indirect and consequential costs, losses and damages) caused by or arising from anyone using or relying on the information shown in this document for any purpose whatsoever. © Copyright Moreton Bay Regional Council 2017

DCDB (Version Apr 2016) is reproduced with the permission of the State of Queensland.



**LGIP-10 SW**

LOCAL GOVERNMENT INFRASTRUCTURE PLAN  
PLAN FOR TRUNK INFRASTRUCTURE -  
STORMWATER

- Property boundary
- Future Trunk Stormwater Network**
- Stormwater Quantity**
- ▼ Crossing Upgrade
- Future Detention Basin
- Bank Stabilisation
- Stormwater Works**
- Stormwater Works
- Stormwater Quality**
- Constructed Wetlands
- WSUD Retrofit
- Priority Re-Vegetation Works
- Service Catchments**
- Catchment Boundary
- Existing Trunk Stormwater Network**
- HEADWALL
- BOX-CULV
- LINED
- ▨ Existing Stormwater Riparian Corridors



**Effective from 3 July 2017**

0 200 400 600 Metres

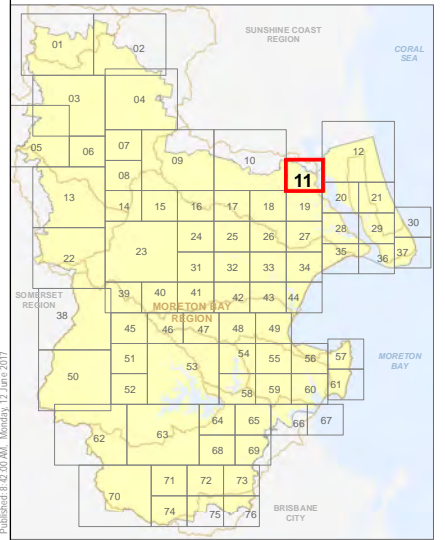
SCALE (A3): 1:15,000

N

Date Produced: 12 June 2017  
 Projection: Map Grid of Australia, Zone 56  
 Horizontal Datum: Geocentric Datum of Australia 1994

**DISCLAIMER:** Some of the information shown in this document has been provided to Council from external third parties. Council makes no representation and gives no warranty about the accuracy, reliability, completeness or suitability for any particular purpose of the information. Persons should not rely on the information shown in this document to make any decision with financial or legal implications and should instead rely on their own enquiries. To the full extent that it is able to do so in law, Council disclaims all liability (including liability in negligence) for all costs, losses and damages (including indirect and consequential costs, losses and damages) caused by or arising from anyone using or relying on the information shown in this document for any purpose whatsoever. © Copyright Moreton Bay Regional Council 2017

DCDB (Version Apr 2016) is reproduced with the permission of the State of Queensland.



LGIP-11 SW

LOCAL GOVERNMENT INFRASTRUCTURE PLAN  
PLAN FOR TRUNK INFRASTRUCTURE -  
STORMWATER

- Property boundary
- Future Trunk Stormwater Network**
- Stormwater Quantity**
  - ▼ Crossing Upgrade
  - Future Detention Basin
  - Bank Stabilisation
- Stormwater Works**
  - Stormwater Works
- Stormwater Quality**
  - Constructed Wetlands
  - WSUD Retrofit
  - Priority Re-Vegetation Works
- Service Catchments**
  - Catchment Boundary
- Existing Trunk Stormwater Network**
  - ▨ Existing Stormwater Riparian Corridors

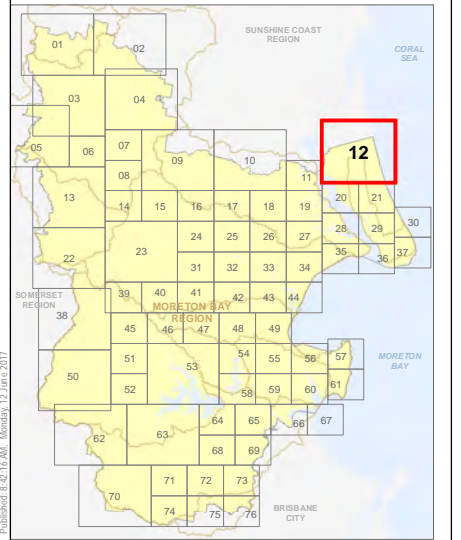
**Effective from 3 July 2017**

SCALE (A3): 1:30,000

Date Produced: 12 June 2017  
 Projection: Map Grid of Australia, Zone 56  
 Horizontal Datum: Geocentric Datum of Australia 1994

**DISCLAIMER:** Some of the information shown in this document has been provided to Council from external third parties. Council makes no representation and gives no warranty about the accuracy, reliability, completeness or suitability for any particular purpose of the information. Persons should not rely on the information shown in this document to make any decision with financial or legal implications and should instead rely on their own enquiries. To the full extent that it is able to do so in law, Council disclaims all liability (including liability in negligence) for all costs, losses and damages (including indirect and consequential costs, losses and damages) caused by or arising from anyone using or relying on the information shown in this document for any purpose whatsoever. © Copyright Moreton Bay Regional Council 2017

DCDB (Version Apr 2016) is reproduced with the permission of the State of Queensland.



LOCAL GOVERNMENT INFRASTRUCTURE PLAN  
PLAN FOR TRUNK INFRASTRUCTURE -  
STORMWATER

- Property boundary
- Future Trunk Stormwater Network
  - Stormwater Quantity
    - ▲ Crossing Upgrade
    - Future Detention Basin
    - Bank Stabilisation
  - Stormwater Works
    - Stormwater Works
  - Stormwater Quality
    - Constructed Wetlands
    - WSUD Retrofit
    - Priority Re-Vegetation Works
  - Service Catchments
    - Catchment Boundary
- Existing Trunk Stormwater Network
  - HEADWALL
  - BOX-CULV
  - ▨ Existing Stormwater Riparian Corridors

Effective from 3 July 2017

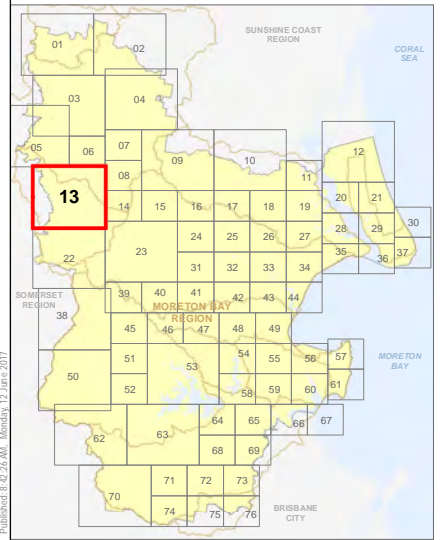
0 400 800 1,200 Metres

SCALE (A3): 1:30,000

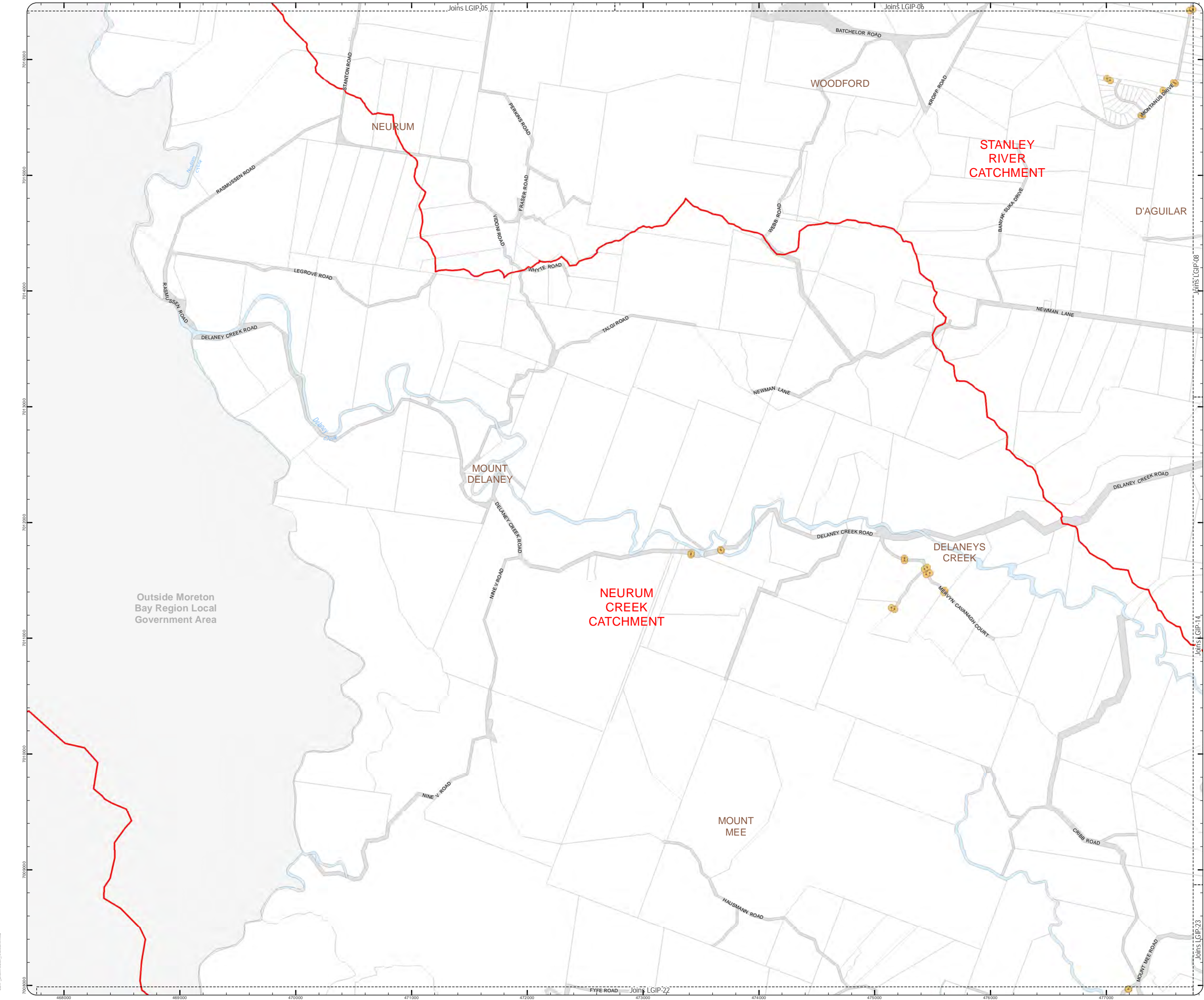
Date Produced: 12 June 2017  
Projection: Map Grid of Australia, Zone 56  
Horizontal Datum: Geocentric Datum of Australia 1994

**DISCLAIMER:** Some of the information shown in this document has been provided to Council from external third parties. Council makes no representation and gives no warranty about the accuracy, reliability, completeness or suitability for any particular purpose of the information. Persons should not rely on the information shown in this document to make any decision with financial or legal implications and should instead rely on their own enquiries. To the full extent that it is able to do so in law, Council disclaims all liability (including liability in negligence) for all costs, losses and damages (including indirect and consequential costs, losses and damages) caused by or arising from anyone using or relying on the information shown in this document for any purpose whatsoever. © Copyright Moreton Bay Regional Council 2017

DCDB (Version Apr 2016) is reproduced with the permission of the State of Queensland.



LGIP-13 SW



Outside Moreton Bay Region Local Government Area

LOCAL GOVERNMENT INFRASTRUCTURE PLAN  
PLAN FOR TRUNK INFRASTRUCTURE -  
STORMWATER

- Property boundary
- Future Trunk Stormwater Network**
- Stormwater Quantity
  - ▲ Crossing Upgrade
  - Future Detention Basin
  - Bank Stabilisation
- Stormwater Works
  - Stormwater Works
- Stormwater Quality
  - Constructed Wetlands
  - WSUD Retrofit
  - Priority Re-Vegetation Works
- Service Catchments
  - ▭ Catchment Boundary
- Existing Trunk Stormwater Network**
- HEADWALL
- BOX-CULV
- ▭ Existing Stormwater Riparian Corridors

**Effective from 3 July 2017**

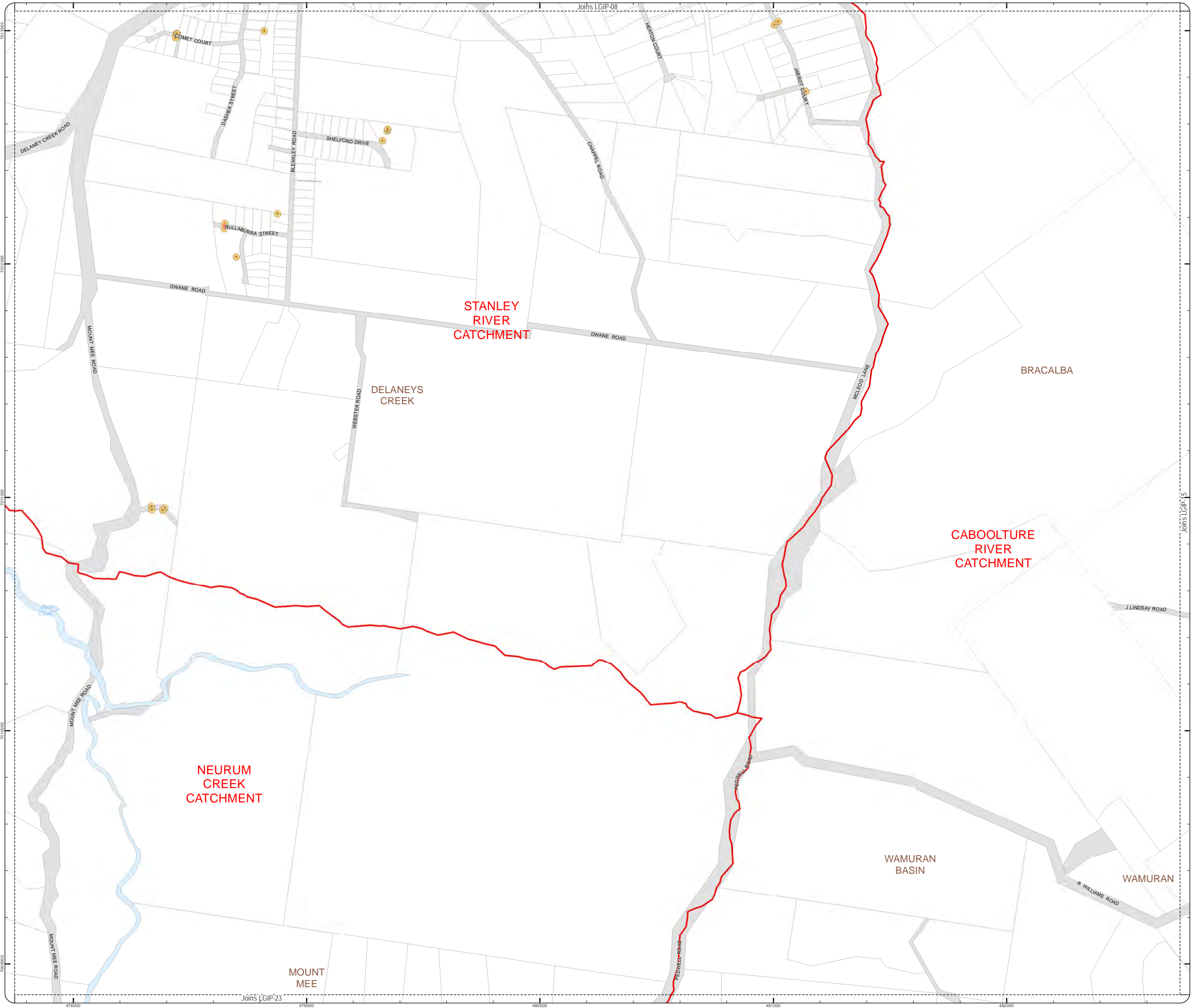
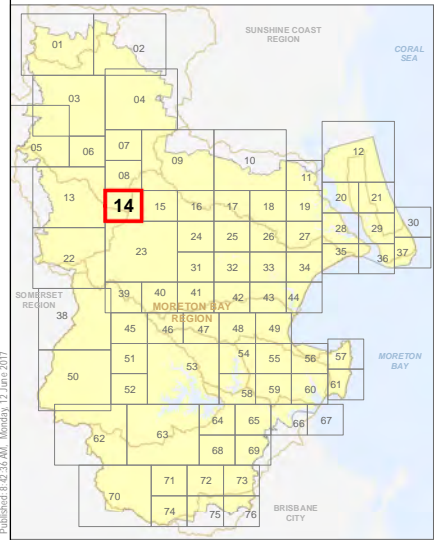
0 200 400 600 Metres

SCALE (A3): 1:15,000

Date Produced: 12 June 2017  
Projection: Map Grid of Australia, Zone 56  
Horizontal Datum: Geocentric Datum of Australia 1994

**DISCLAIMER:** Some of the information shown in this document has been provided to Council from external third parties. Council makes no representation and gives no warranty about the accuracy, reliability, completeness or suitability for any particular purpose of the information. Persons should not rely on the information shown in this document to make any decision with financial or legal implications and should instead rely on their own enquiries. To the full extent that it is able to do so in law, Council disclaims all liability (including liability in negligence) for all costs, losses and damages (including indirect and consequential costs, losses and damages) caused by or arising from anyone using or relying on the information shown in this document for any purpose whatsoever. © Copyright Moreton Bay Regional Council 2017

DCDB (Version Apr 2016) is reproduced with the permission of the State of Queensland.



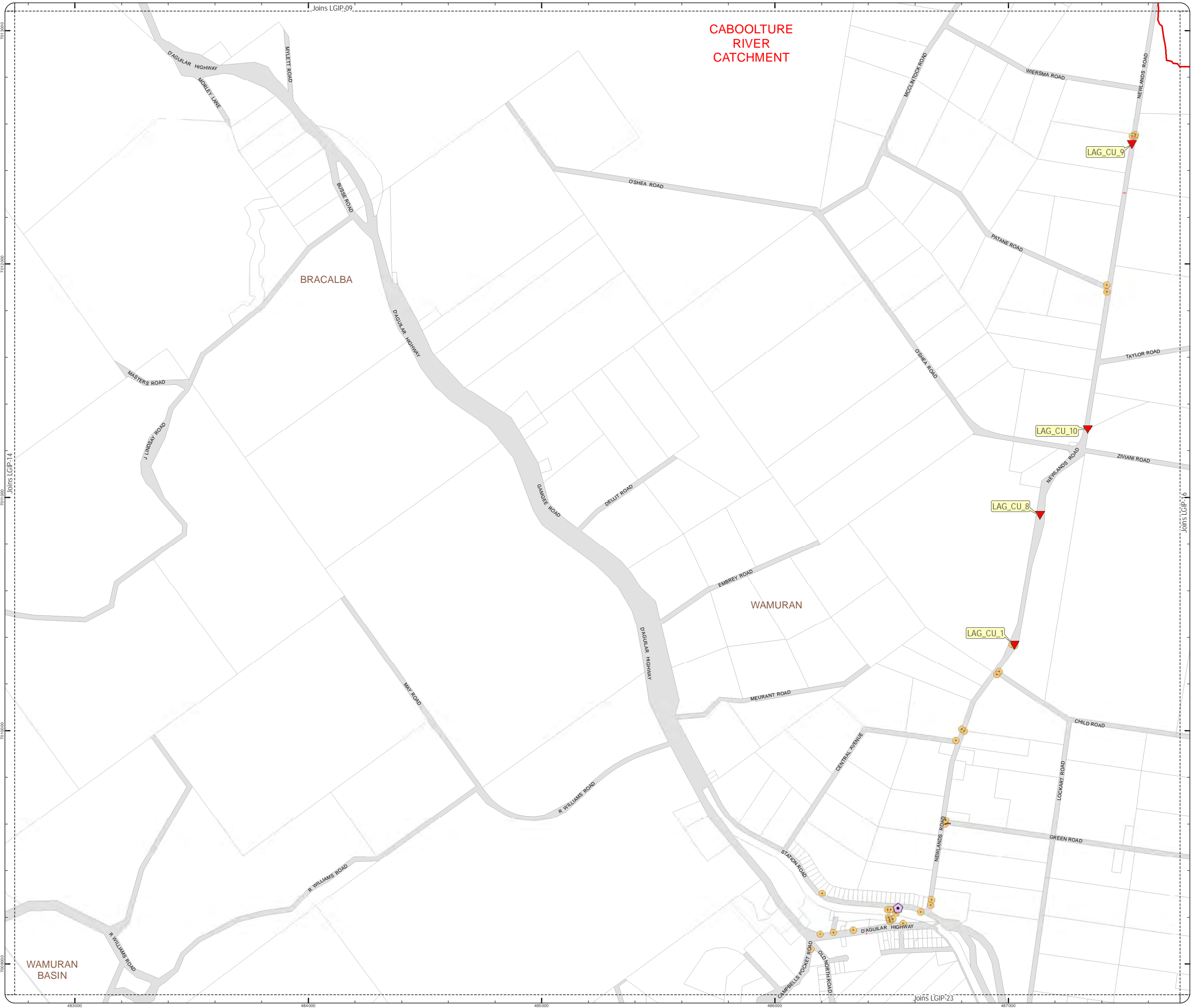
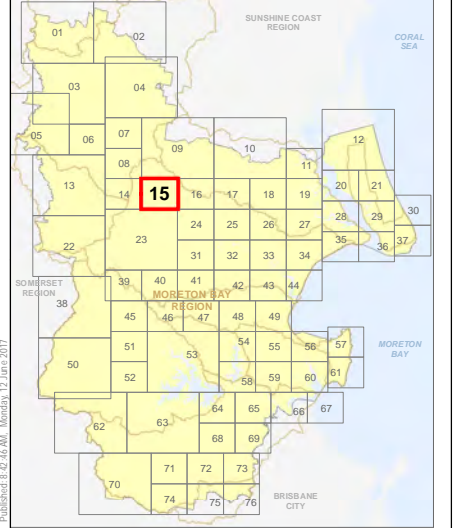
- Property boundary
- Future Trunk Stormwater Network**
- Stormwater Quantity
  - ▲ Crossing Upgrade
  - Future Detention Basin
  - Bank Stabilisation
- Stormwater Works
  - Stormwater Works
- Stormwater Quality
  - Constructed Wetlands
  - WSUD Retrofit
  - Priority Re-Vegetation Works
- Service Catchments
  - Catchment Boundary
- Existing Trunk Stormwater Network**
  - HEADWALL
  - TRASH-RACK
  - BOX-CULV
  - LINED
  - ▨ Existing Stormwater Riparian Corridors

Effective from 3 July 2017

SCALE (A3): 1:15,000  
 Date Produced: 12 June 2017  
 Projection: Map Grid of Australia, Zone 56  
 Horizontal Datum: Geocentric Datum of Australia 1994

**DISCLAIMER:** Some of the information shown in this document has been provided to Council from external third parties. Council makes no representation and gives no warranty about the accuracy, reliability, completeness or suitability for any particular purpose of the information. Persons should not rely on the information shown in this document to make any decision with financial or legal implications and should instead rely on their own enquiries. To the full extent that it is able to do so in law, Council disclaims all liability (including liability in negligence) for all costs, losses and damages (including indirect and consequential costs, losses and damages) caused by or arising from anyone using or relying on the information shown in this document for any purpose whatsoever. © Copyright Moreton Bay Regional Council 2017

DCDB (Version Apr 2016) is reproduced with the permission of the State of Queensland.



LOCAL GOVERNMENT INFRASTRUCTURE PLAN  
PLAN FOR TRUNK INFRASTRUCTURE -  
STORMWATER

- Property boundary
- Future Trunk Stormwater Network
  - Stormwater Quantity
    - ▲ Crossing Upgrade
    - Future Detention Basin
    - Bank Stabilisation
  - Stormwater Works
    - Stormwater Works
  - Stormwater Quality
    - Constructed Wetlands
    - WSUD Retrofit
    - Priority Re-Vegetation Works
  - Service Catchments
    - Catchment Boundary
- Existing Trunk Stormwater Network
  - HEADWALL
  - TRASH-RACK
  - BOX-CULV
  - LINED
  - DETENTION
  - ▨ Existing Stormwater Riparian Corridors

**Effective from 3 July 2017**

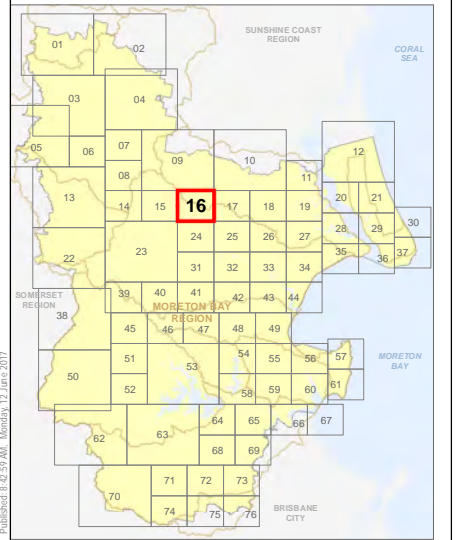
0 200 400 600 Metres

SCALE (A3): 1:15,000

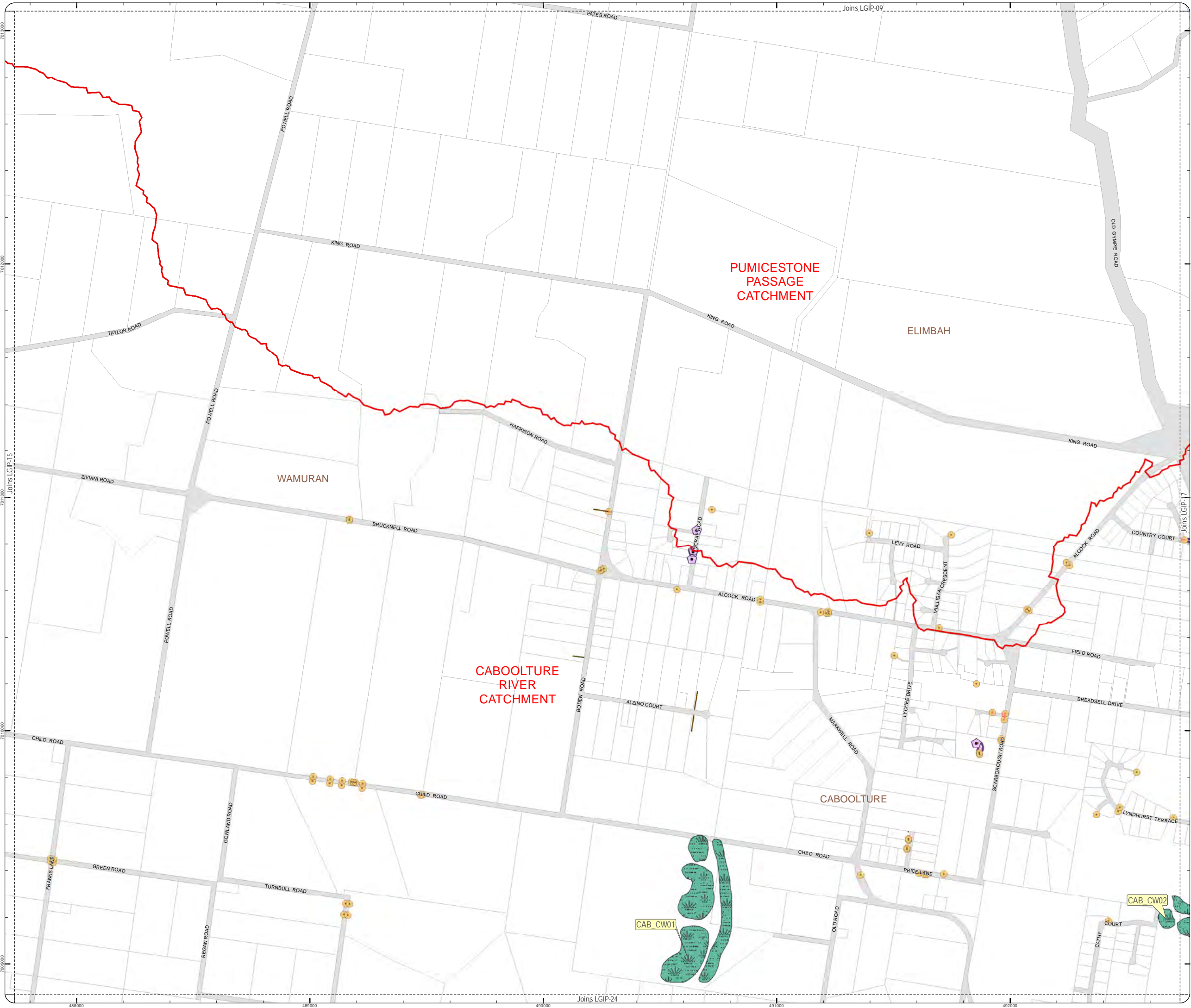
Date Produced: 12 June 2017  
 Projection: Map Grid of Australia, Zone 56  
 Horizontal Datum: Geocentric Datum of Australia 1994

**DISCLAIMER:** Some of the information shown in this document has been provided to Council from external third parties. Council makes no representation and gives no warranty about the accuracy, reliability, completeness or suitability for any particular purpose of the information. Persons should not rely on the information shown in this document to make any decision with financial or legal implications and should instead rely on their own enquiries. To the full extent that it is able to do so in law, Council disclaims all liability (including liability in negligence) for all costs, losses and damages (including indirect and consequential costs, losses and damages) caused by or arising from anyone using or relying on the information shown in this document for any purpose whatsoever. © Copyright Moreton Bay Regional Council 2017

DCDB (Version Apr 2016) is reproduced with the permission of the State of Queensland.



LGIP-16 SW





LOCAL GOVERNMENT INFRASTRUCTURE PLAN  
PLAN FOR TRUNK INFRASTRUCTURE -  
STORMWATER

- Property boundary
- Future Trunk Stormwater Network
  - Stormwater Quantity
    - ▲ Crossing Upgrade
    - Future Detention Basin
    - Bank Stabilisation
  - Stormwater Works
    - Stormwater Works
  - Stormwater Quality
    - Constructed Wetlands
    - WSUD Retrofit
    - Priority Re-Vegetation Works
  - Service Catchments
    - Catchment Boundary
- Existing Trunk Stormwater Network
  - HEADWALL
  - TRASH-RACK
  - BOX-CULV
  - LINED
  - DETENTION
  - Existing Stormwater Riparian Corridors

**Effective from 3 July 2017**

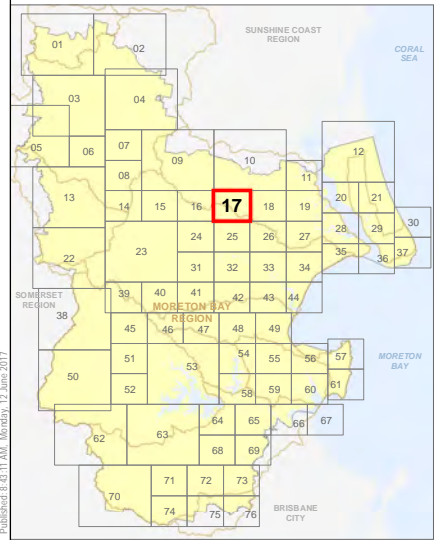
0 200 400 600 Metres

SCALE (A3): 1:15,000

Date Produced: 12 June 2017  
Projection: Map Grid of Australia, Zone 56  
Horizontal Datum: Geocentric Datum of Australia 1994

**DISCLAIMER:** Some of the information shown in this document has been provided to Council from external third parties. Council makes no representation and gives no warranty about the accuracy, reliability, completeness or suitability for any particular purpose of the information. Persons should not rely on the information shown in this document to make any decision with financial or legal implications and should instead rely on their own enquiries. To the full extent that it is able to do so in law, Council disclaims all liability (including liability in negligence) for all costs, losses and damages (including indirect and consequential costs, losses and damages) caused by or arising from anyone using or relying on the information shown in this document for any purpose whatsoever. © Copyright Moreton Bay Regional Council 2017

DCDB (Version Apr 2016) is reproduced with the permission of the State of Queensland.



LOCAL GOVERNMENT INFRASTRUCTURE PLAN  
PLAN FOR TRUNK INFRASTRUCTURE -  
STORMWATER

- Property boundary
- Future Trunk Stormwater Network**
- Stormwater Quantity
  - ▲ Crossing Upgrade
  - Future Detention Basin
  - Bank Stabilisation
- Stormwater Works
  - Stormwater Works
- Stormwater Quality
  - Constructed Wetlands
  - WSUD Retrofit
  - Priority Re-Vegetation Works
- Service Catchments
  - Catchment Boundary
- Existing Trunk Stormwater Network**
  - HEADWALL
  - ▨ Existing Stormwater Riparian Corridors

**Effective from 3 July 2017**

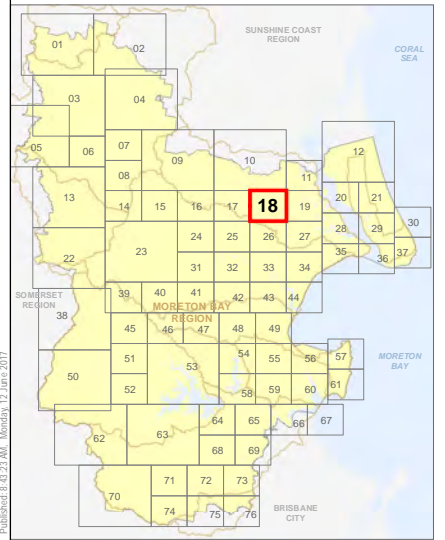
0 200 400 600 Metres

SCALE (A3): 1:15,000

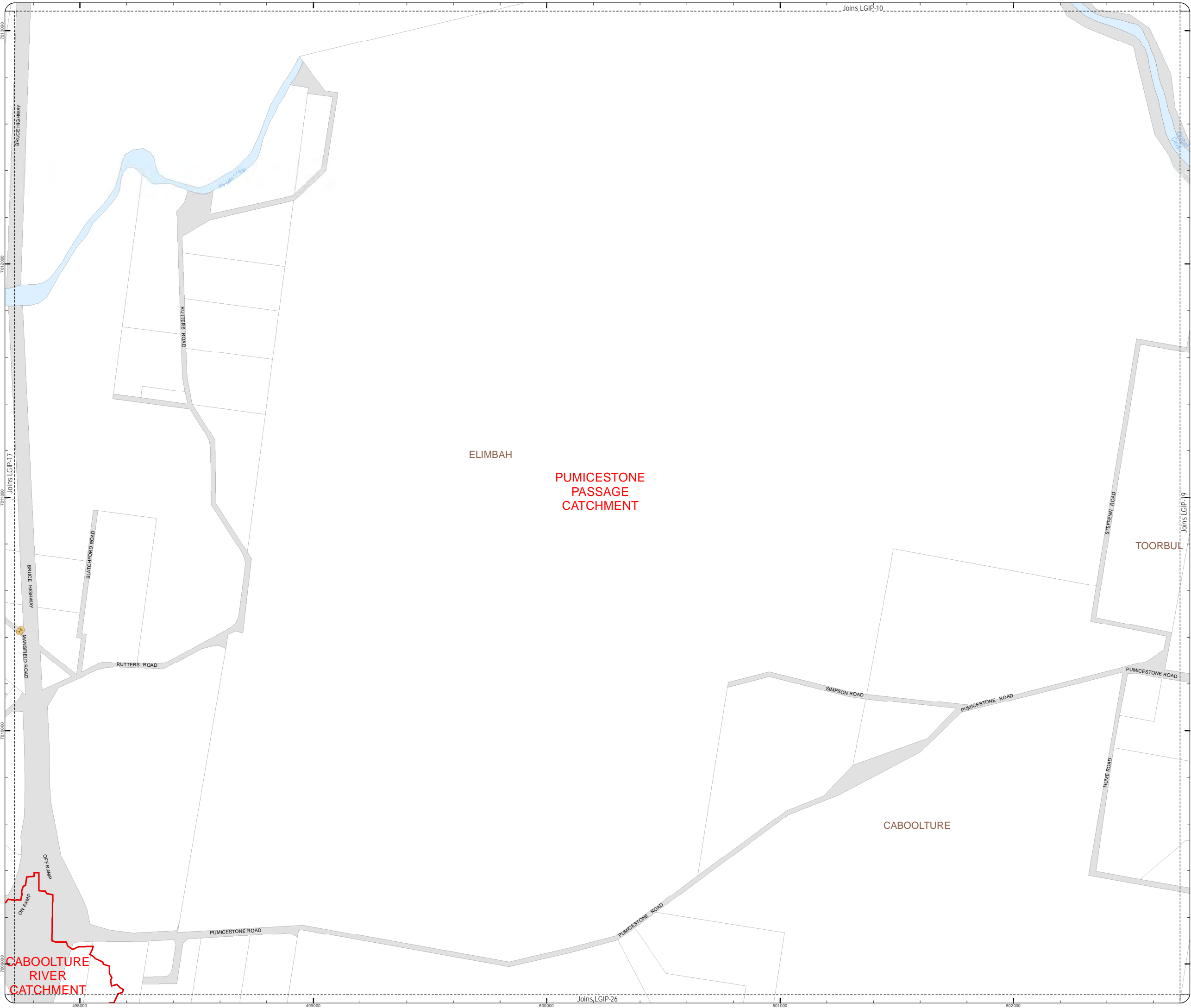
Date Produced: 12 June 2017  
Projection: Map Grid of Australia, Zone 56  
Horizontal Datum: Geocentric Datum of Australia 1994

**DISCLAIMER:** Some of the information shown in this document has been provided to Council from external third parties. Council makes no representation and gives no warranty about the accuracy, reliability, completeness or suitability for any particular purpose of the information. Persons should not rely on the information shown in this document to make any decision with financial or legal implications and should instead rely on their own enquiries. To the full extent that it is able to do so in law, Council disclaims all liability (including liability in negligence) for all costs, losses and damages (including indirect and consequential costs, losses and damages) caused by or arising from anyone using or relying on the information shown in this document for any purpose whatsoever. © Copyright Moreton Bay Regional Council 2017

DCDB (Version Apr 2016) is reproduced with the permission of the State of Queensland.



LGIP-18 SW



- Property boundary
- Future Trunk Stormwater Network**
- Stormwater Quantity**
- ▼ Crossing Upgrade
- Future Detention Basin
- Bank Stabilisation
- Stormwater Works**
- Stormwater Works
- Stormwater Quality**
- Constructed Wetlands
- WSUD Retrofit
- Priority Re-Vegetation Works
- Service Catchments**
- Catchment Boundary
- Existing Trunk Stormwater Network**
- HEADWALL
- BOX-CULV
- ▨ Existing Stormwater Riparian Corridors

**Effective from 3 July 2017**

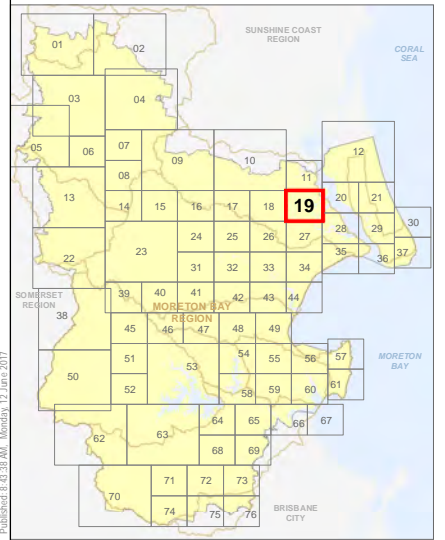
0 200 400 600 Metres

SCALE (A3): 1:15,000

Date Produced: 12 June 2017  
Projection: Map Grid of Australia, Zone 56  
Horizontal Datum: Geocentric Datum of Australia 1994

DISCLAIMER: Some of the information shown in this document has been provided to Council from external third parties. Council makes no representation and gives no warranty about the accuracy, reliability, completeness or suitability for any particular purpose of the information. Persons should not rely on the information shown in this document to make any decision with financial or legal implications and should instead rely on their own enquiries. To the full extent that it is able to do so in law, Council disclaims all liability (including liability in negligence) for all costs, losses and damages (including indirect and consequential costs, losses and damages) caused by or arising from anyone using or relying on the information shown in this document for any purpose whatsoever. © Copyright Moreton Bay Regional Council 2017

DCDB (Version Apr 2016) is reproduced with the permission of the State of Queensland.



LGIP-19 SW



**PUMICESTONE  
PASSAGE  
CATCHMENT**

LOCAL GOVERNMENT INFRASTRUCTURE PLAN  
PLAN FOR TRUNK INFRASTRUCTURE -  
STORMWATER

- Property boundary
- Future Trunk Stormwater Network**
  - Stormwater Quantity
    - ▲ Crossing Upgrade
    - Future Detention Basin
    - Bank Stabilisation
  - Stormwater Works
    - Stormwater Works
  - Stormwater Quality
    - Constructed Wetlands
    - WSUD Retrofit
    - Priority Re-Vegetation Works
  - Service Catchments
    - Catchment Boundary
- Existing Trunk Stormwater Network**
  - HEADWALL
  - TRASH-RACK
  - BOX-CULV
  - LINED
  - ▨ Existing Stormwater Riparian Corridors

**Effective from 3 July 2017**

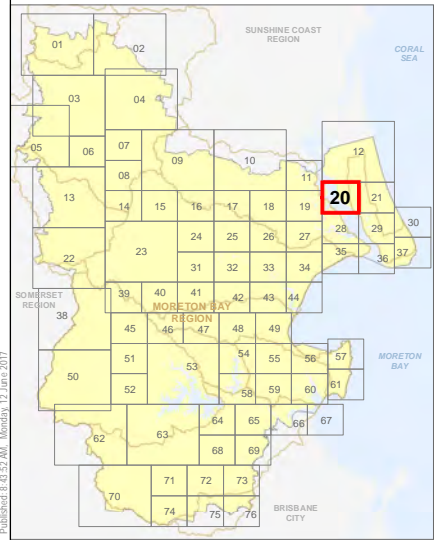
0 200 400 600 Metres

SCALE (A3): 1:15,000

Date Produced: 12 June 2017  
Projection: Map Grid of Australia, Zone 56  
Horizontal Datum: Geocentric Datum of Australia 1994

**DISCLAIMER:** Some of the information shown in this document has been provided to Council from external third parties. Council makes no representation and gives no warranty about the accuracy, reliability, completeness or suitability for any particular purpose of the information. Persons should not rely on the information shown in this document to make any decision with financial or legal implications and should instead rely on their own enquiries. To the full extent that it is able to do so in law, Council disclaims all liability (including liability in negligence) for all costs, losses and damages (including indirect and consequential costs, losses and damages) caused by or arising from anyone using or relying on the information shown in this document for any purpose whatsoever. © Copyright Moreton Bay Regional Council 2017

DCDB (Version Apr 2016) is reproduced with the permission of the State of Queensland.



LGIP-20 SW



**LOCAL GOVERNMENT INFRASTRUCTURE PLAN  
PLAN FOR TRUNK INFRASTRUCTURE -  
STORMWATER**

- Property boundary
- Future Trunk Stormwater Network**
- Stormwater Quantity
  - ▲ Crossing Upgrade
  - Future Detention Basin
  - Bank Stabilisation
- Stormwater Works
  - Stormwater Works
- Stormwater Quality
  - Constructed Wetlands
  - WSUD Retrofit
  - Priority Re-Vegetation Works
- Service Catchments
  - Catchment Boundary
- Existing Trunk Stormwater Network**
- HEADWALL
- TRASH-RACK
- BOX-CULV
- LINED
- RETENTION
- Existing Stormwater Riparian Corridors

**Effective from 3 July 2017**

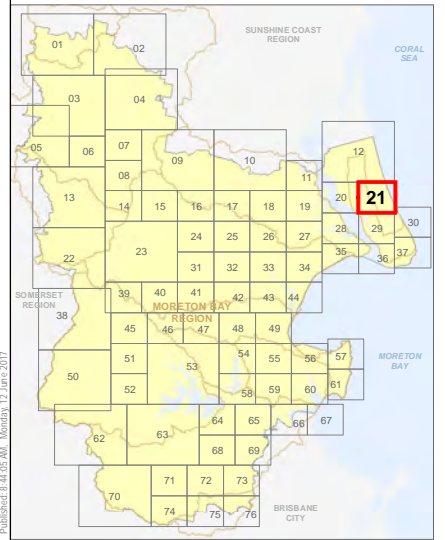
0 200 400 600 Metres

SCALE (A3): 1:15,000

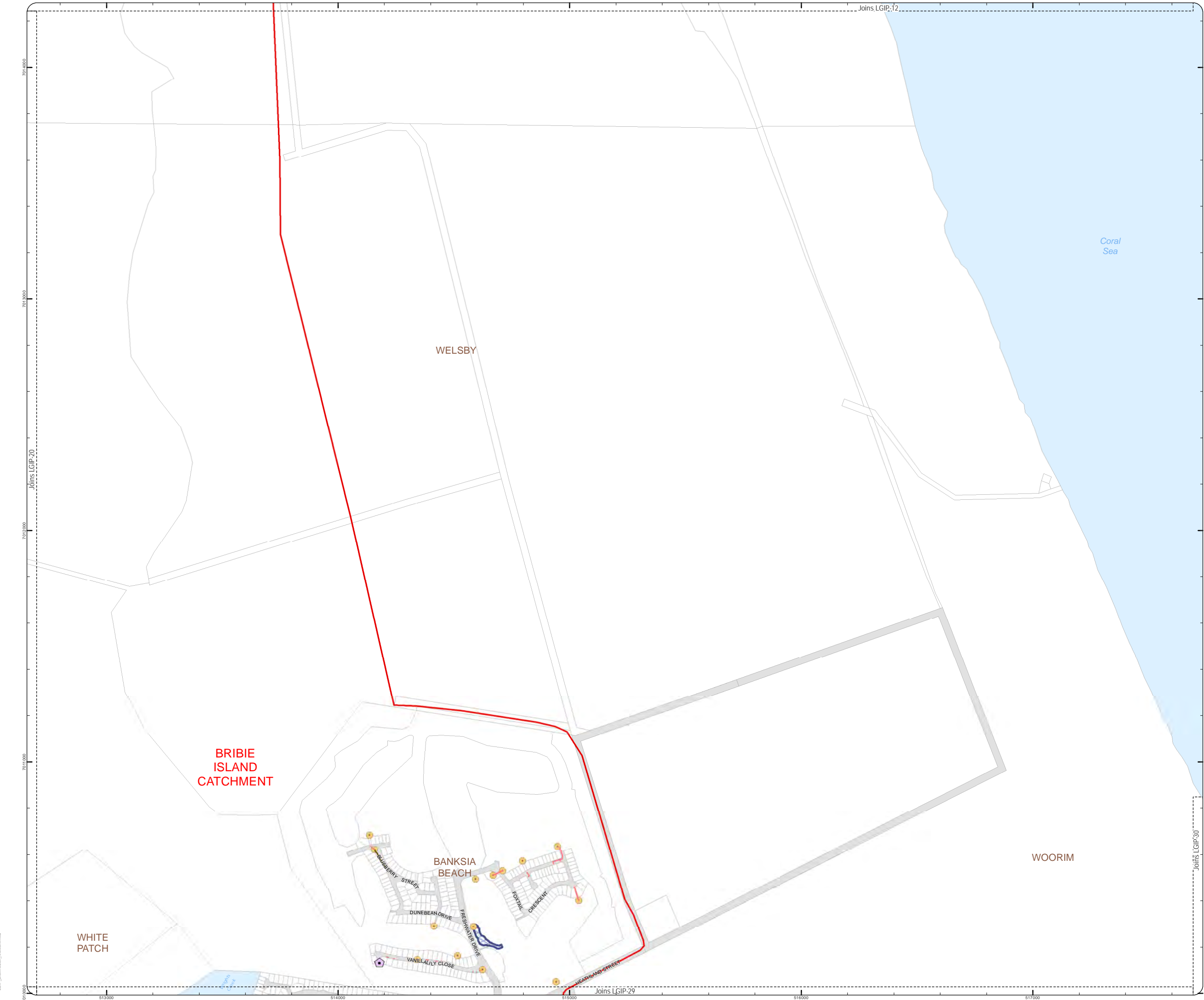
Date Produced: 12 June 2017  
 Projection: Map Grid of Australia, Zone 56  
 Horizontal Datum: Geocentric Datum of Australia 1994

DISCLAIMER: Some of the information shown in this document has been provided to Council from external third parties. Council makes no representation and gives no warranty about the accuracy, reliability, completeness or suitability for any particular purpose of the information. Persons should not rely on the information shown in this document to make any decision with financial or legal implications and should instead rely on their own enquiries. To the full extent that it is able to do so in law, Council disclaims all liability (including liability in negligence) for all costs, losses and damages (including indirect and consequential costs, losses and damages) caused by or arising from anyone using or relying on the information shown in this document for any purpose whatsoever. © Copyright Moreton Bay Regional Council 2017

DCDB (Version Apr 2016) is reproduced with the permission of the State of Queensland.



**LGIP-21 SW**



- Property boundary
- Future Trunk Stormwater Network**
- Stormwater Quantity**
- ▲ Crossing Upgrade
- Future Detention Basin
- Bank Stabilisation
- Stormwater Works**
- Stormwater Works
- Stormwater Quality**
- Constructed Wetlands
- WSUD Retrofit
- Priority Re-Vegetation Works
- Service Catchments**
- Catchment Boundary
- Existing Trunk Stormwater Network**
- HEADWALL
- ▨ Existing Stormwater Riparian Corridors

**Effective from 3 July 2017**

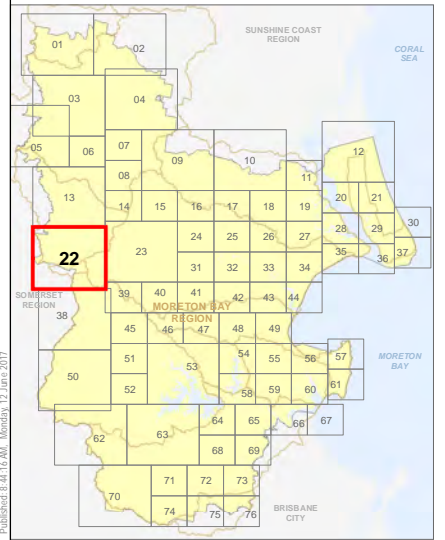
0 400 800 1,200 Metres

SCALE (A3): 1:30,000

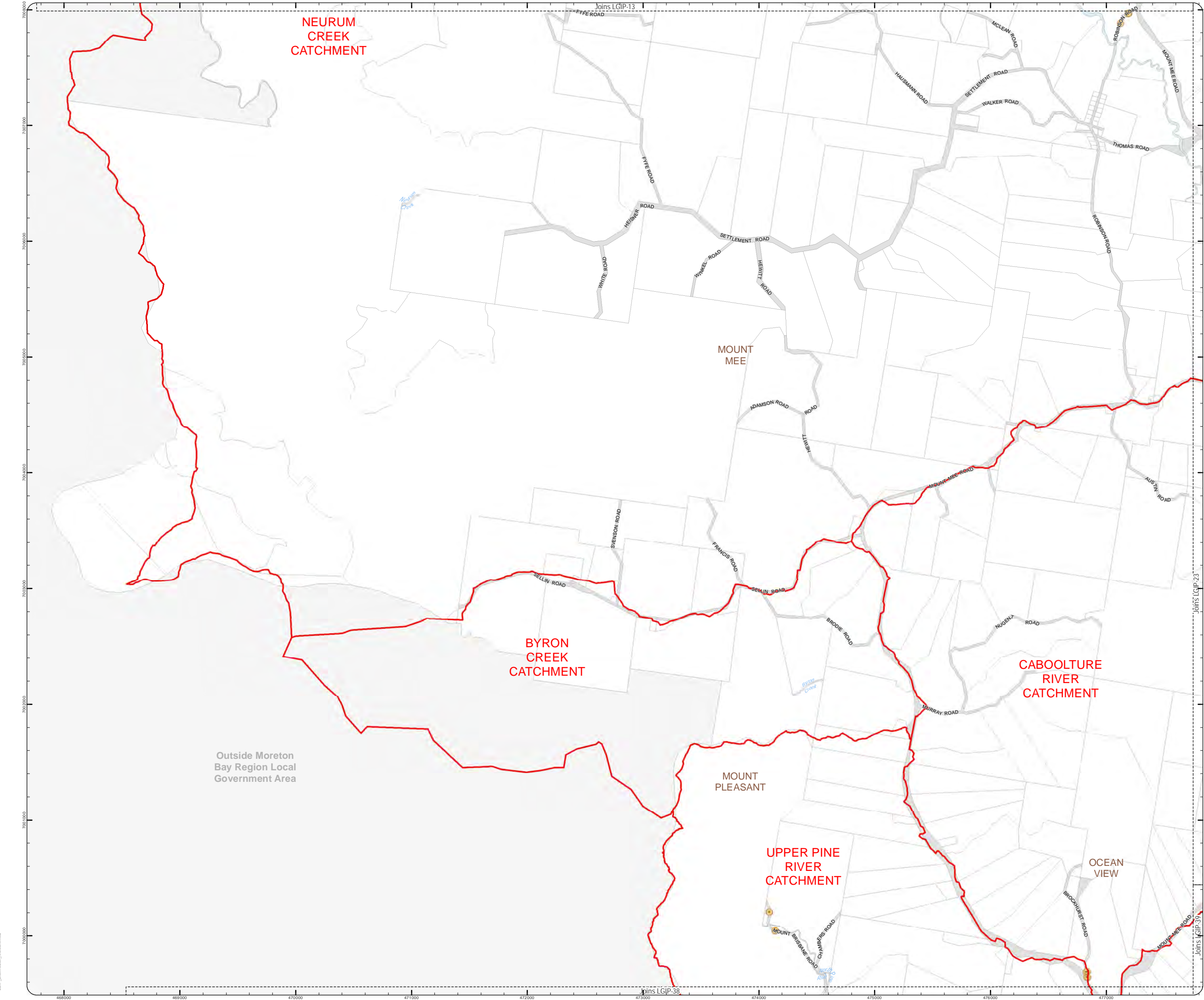
Date Produced: 12 June 2017  
Projection: Map Grid of Australia, Zone 56  
Horizontal Datum: Geocentric Datum of Australia 1994

**DISCLAIMER:** Some of the information shown in this document has been provided to Council from external third parties. Council makes no representation and gives no warranty about the accuracy, reliability, completeness or suitability for any particular purpose of the information. Persons should not rely on the information shown in this document to make any decision with financial or legal implications and should instead rely on their own enquiries. To the full extent that it is able to do so in law, Council disclaims all liability (including liability in negligence) for all costs, losses and damages (including indirect and consequential costs, losses and damages) caused by or arising from anyone using or relying on the information shown in this document for any purpose whatsoever. © Copyright Moreton Bay Regional Council 2017

DCDB (Version Apr 2016) is reproduced with the permission of the State of Queensland.



LGIP-22 SW



- Property boundary
- Future Trunk Stormwater Network
  - Stormwater Quantity
    - ▲ Crossing Upgrade
    - Future Detention Basin
    - Bank Stabilisation
  - Stormwater Works
    - Stormwater Works
  - Stormwater Quality
    - Constructed Wetlands
    - WSUD Retrofit
    - Priority Re-Vegetation Works
  - Service Catchments
    - Catchment Boundary
- Existing Trunk Stormwater Network
  - HEADWALL
  - TRASH-RACK
  - BOX-CULV
  - LINED
  - DETENTION
  - Existing Stormwater Riparian Corridors

**Effective from 3 July 2017**

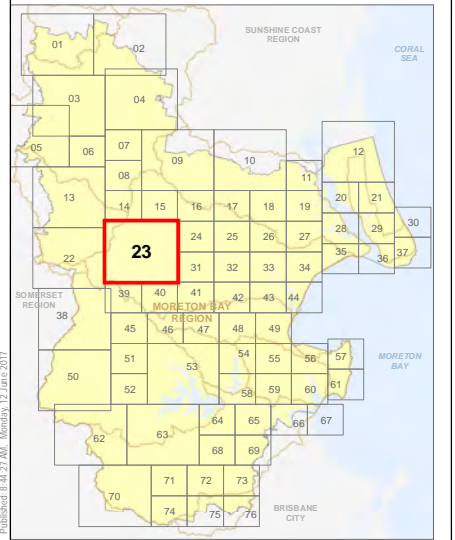
0 400 800 1,200 Metres

SCALE (A3): 1:30,000

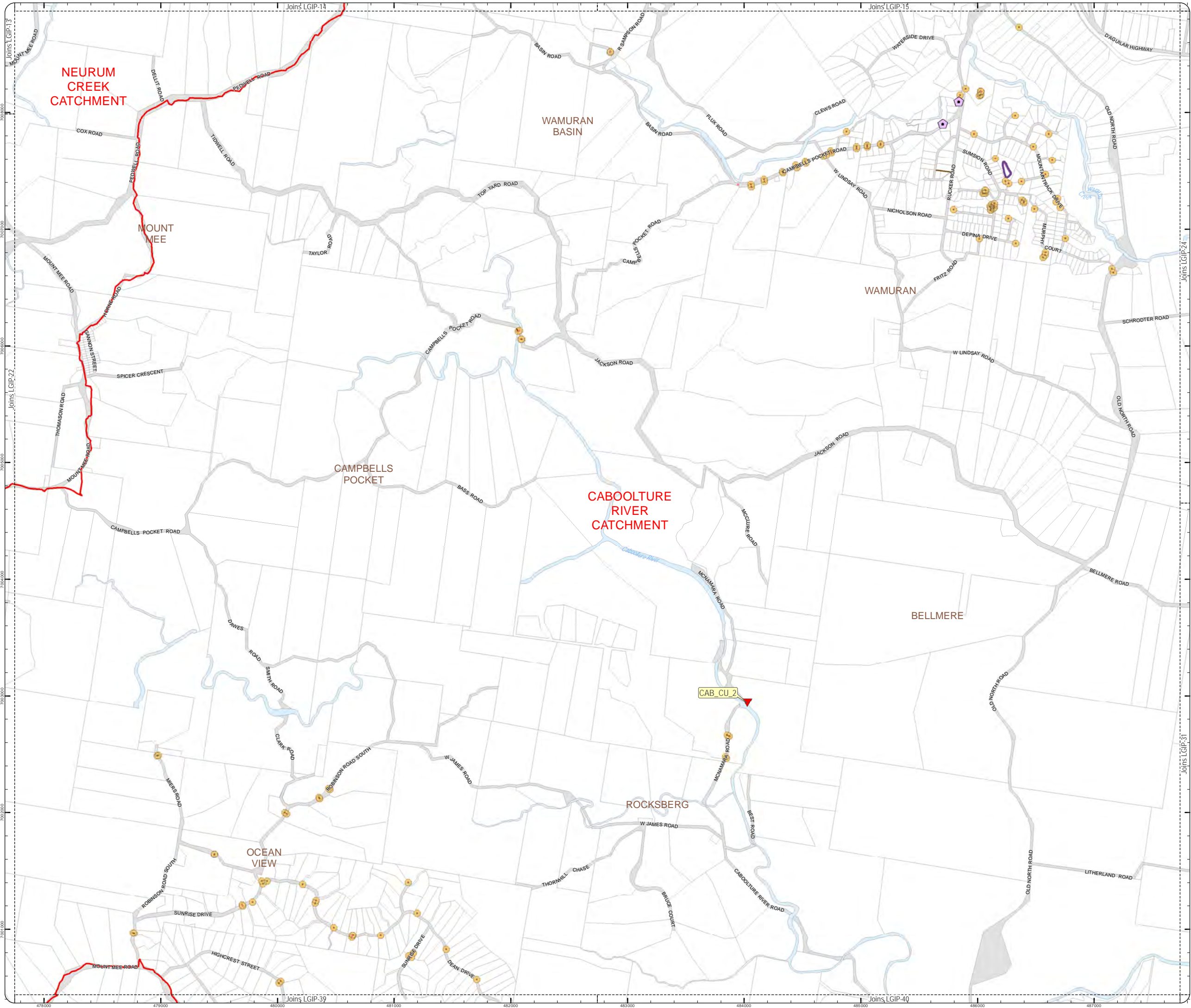
Date Produced: 12 June 2017  
Projection: Map Grid of Australia, Zone 56  
Horizontal Datum: Geocentric Datum of Australia 1994

**DISCLAIMER:** Some of the information shown in this document has been provided to Council from external third parties. Council makes no representation and gives no warranty about the accuracy, reliability, completeness or suitability for any particular purpose of the information. Persons should not rely on the information shown in this document to make any decision with financial or legal implications and should instead rely on their own enquiries. To the full extent that it is able to do so in law, Council disclaims all liability (including liability in negligence) for all costs, losses and damages (including indirect and consequential costs, losses and damages) caused by or arising from anyone using or relying on the information shown in this document for any purpose whatsoever. © Copyright Moreton Bay Regional Council 2017

DCDB (Version Apr 2016) is reproduced with the permission of the State of Queensland.



LGIP-23 SW



**LOCAL GOVERNMENT INFRASTRUCTURE PLAN  
PLAN FOR TRUNK INFRASTRUCTURE -  
STORMWATER**

- Property boundary
- Future Trunk Stormwater Network**
- Stormwater Quantity
  - ▲ Crossing Upgrade
  - Future Detention Basin
  - Bank Stabilisation
- Stormwater Works
  - Stormwater Works
- Stormwater Quality
  - Constructed Wetlands
  - WSUD Retrofit
  - Priority Re-Vegetation Works
- Stormwater Riparian Corridors
  - CAB\_LAG\_RC
  - CAB\_WAR\_RC
- Service Catchments
  - Catchment Boundary
- Existing Trunk Stormwater Network**
- HEADWALL
- ▲ OUTLET
- TRASH-RACK
- BOX-CULV
- LINED
- DETENTION
- RETENTION
- Existing Stormwater Riparian Corridors

**Effective from 3 July 2017**

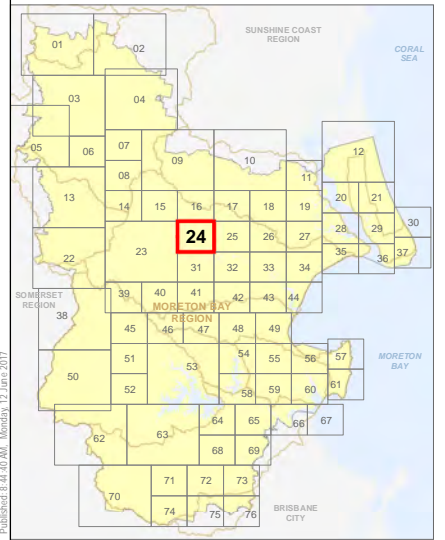
0 200 400 600 Metres

SCALE (A3): 1:15,000

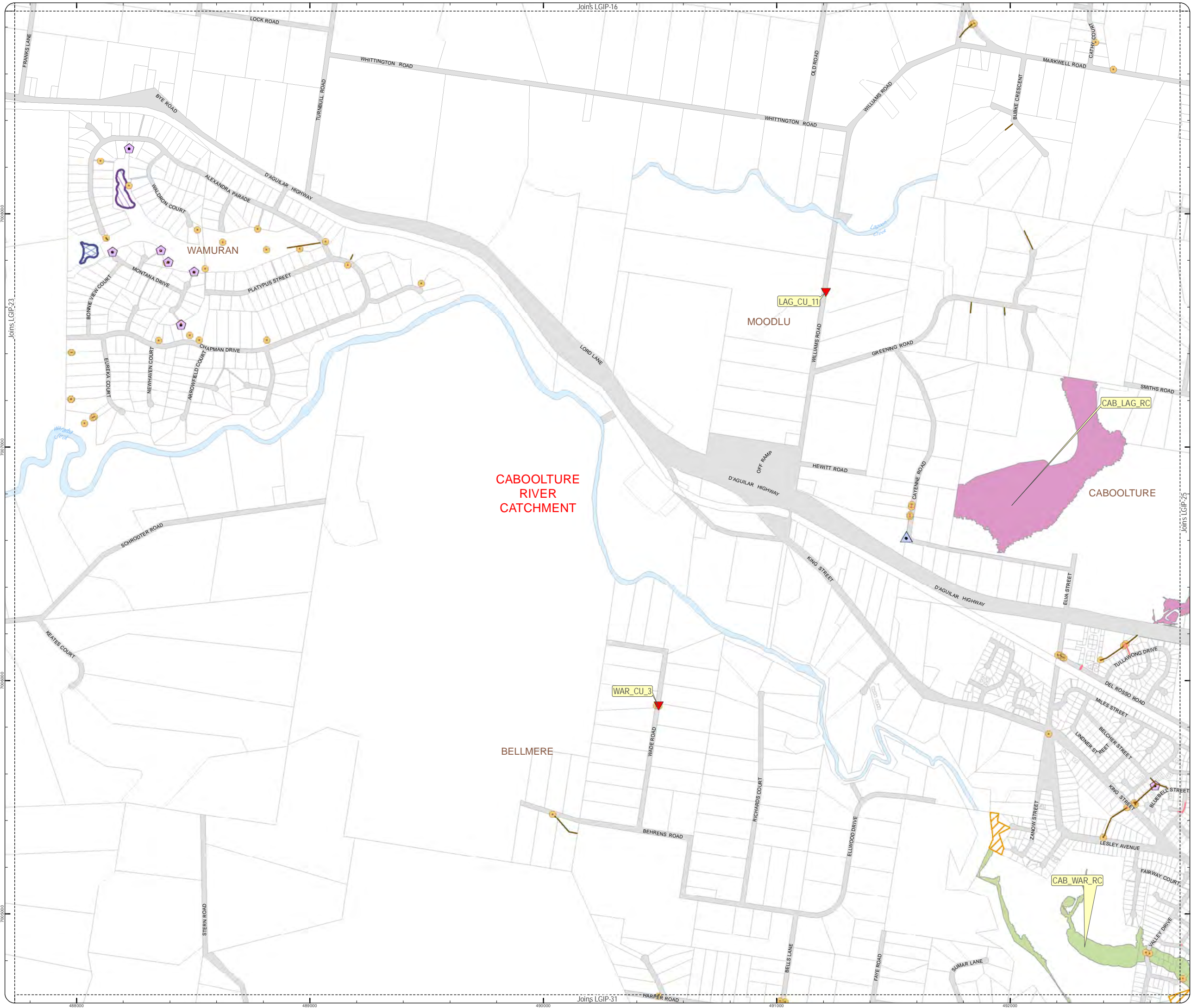
Date Produced: 12 June 2017  
 Projection: Map Grid of Australia, Zone 56  
 Horizontal Datum: Geocentric Datum of Australia 1994

DISCLAIMER: Some of the information shown in this document has been provided to Council from external third parties. Council makes no representation and gives no warranty about the accuracy, reliability, completeness or suitability for any particular purpose of the information. Persons should not rely on the information shown in this document to make any decision with financial or legal implications and should instead rely on their own enquiries. To the full extent that it is able to do so in law, Council disclaims all liability (including liability in negligence) for all costs, losses and damages (including indirect and consequential costs, losses and damages) caused by or arising from anyone using or relying on the information shown in this document for any purpose whatsoever. © Copyright Moreton Bay Regional Council 2017

DCDB (Version Apr 2016) is reproduced with the permission of the State of Queensland.



**LGIP-24 SW**



**CABOOLTURE RIVER CATCHMENT**



**LOCAL GOVERNMENT INFRASTRUCTURE PLAN  
PLAN FOR TRUNK INFRASTRUCTURE -  
STORMWATER**

- Property boundary
- Future Trunk Stormwater Network**
- Stormwater Quantity
  - ▲ Crossing Upgrade
  - Future Detention Basin
  - Bank Stabilisation
- Stormwater Works
  - Stormwater Works
- Stormwater Quality
  - Constructed Wetlands
  - WSUD Retrofit
  - Priority Re-Vegetation Works
- Stormwater Riparian Corridors
  - CAB\_KJC\_RC
  - CAB\_LAG\_RC
  - CAB\_WAR\_RC
- Service Catchments
  - Catchment Boundary
- Existing Trunk Stormwater Network**
- GPT
- HEADWALL
- TRASH-RACK
- BOX-CULV
- LINED
- DETENTION
- RETENTION
- Existing Stormwater Riparian Corridors

**Effective from 3 July 2017**

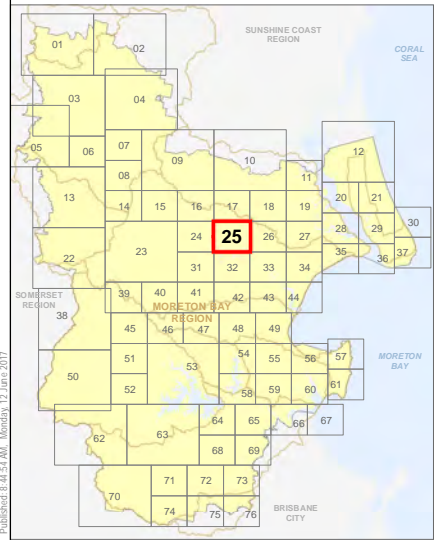
0 200 400 600 Metres

SCALE (A3): 1:15,000

Date Produced: 12 June 2017  
 Projection: Map Grid of Australia, Zone 56  
 Horizontal Datum: Geocentric Datum of Australia 1994

DISCLAIMER: Some of the information shown in this document has been provided to Council from external third parties. Council makes no representation and gives no warranty about the accuracy, reliability, completeness or suitability for any particular purpose of the information. Persons should not rely on the information shown in this document to make any decision with financial or legal implications and should instead rely on their own enquiries. To the full extent that it is able to do so in law, Council disclaims all liability (including liability in negligence) for all costs, losses and damages (including indirect and consequential costs, losses and damages) caused by or arising from anyone using or relying on the information shown in this document for any purpose whatsoever. © Copyright Moreton Bay Regional Council 2017

DCDB (Version Apr 2016) is reproduced with the permission of the State of Queensland.



**LGIP-25 SW**



LOCAL GOVERNMENT INFRASTRUCTURE PLAN  
PLAN FOR TRUNK INFRASTRUCTURE -  
STORMWATER

- Property boundary
- Future Trunk Stormwater Network
  - Stormwater Quantity
    - ▲ Crossing Upgrade
    - Future Detention Basin
    - Bank Stabilisation
  - Stormwater Works
    - Stormwater Works
  - Stormwater Quality
    - Constructed Wetlands
    - WSUD Retrofit
    - Priority Re-Vegetation Works
  - Service Catchments
    - Catchment Boundary
- Existing Trunk Stormwater Network
  - HEADWALL
  - BOX-CULV
  - LINED
  - ▭ Existing Stormwater Riparian Corridors

**Effective from 3 July 2017**

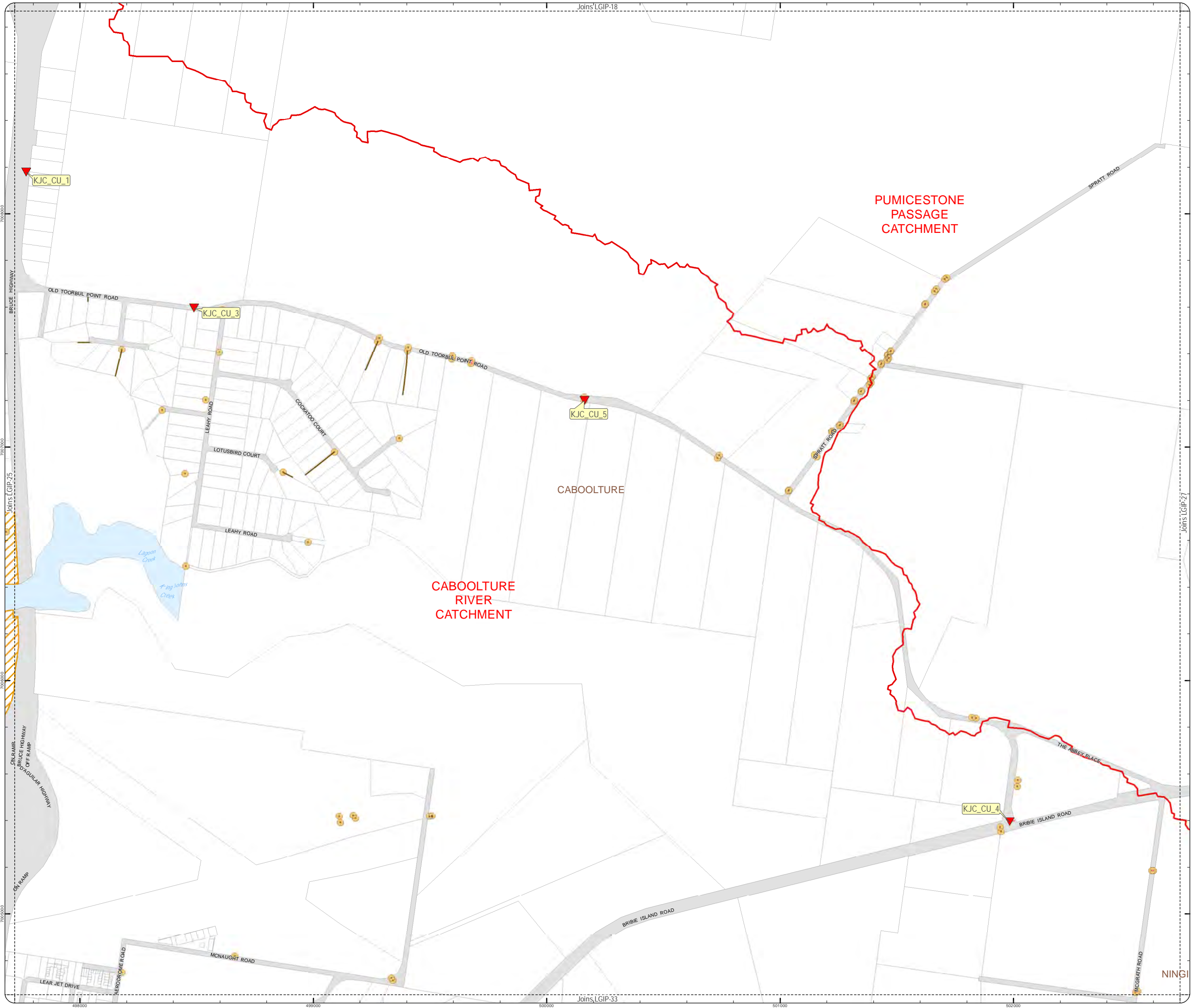
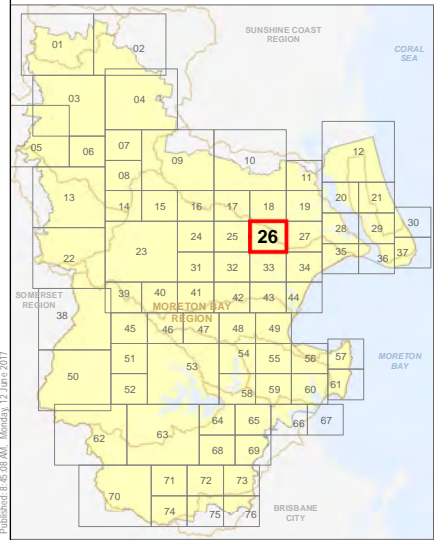
0 200 400 600 Metres

SCALE (A3): 1:15,000

Date Produced: 12 June 2017  
 Projection: Map Grid of Australia, Zone 56  
 Horizontal Datum: Geocentric Datum of Australia 1994

**DISCLAIMER:** Some of the information shown in this document has been provided to Council from external third parties. Council makes no representation and gives no warranty about the accuracy, reliability, completeness or suitability for any particular purpose of the information. Persons should not rely on the information shown in this document to make any decision with financial or legal implications and should instead rely on their own enquiries. To the full extent that it is able to do so in law, Council disclaims all liability (including liability in negligence) for all costs, losses and damages (including indirect and consequential costs, losses and damages) caused by or arising from anyone using or relying on the information shown in this document for any purpose whatsoever. © Copyright Moreton Bay Regional Council 2017

DCDB (Version Apr 2016) is reproduced with the permission of the State of Queensland.



LOCAL GOVERNMENT INFRASTRUCTURE PLAN  
PLAN FOR TRUNK INFRASTRUCTURE -  
STORMWATER

- Property boundary
- Future Trunk Stormwater Network**
- Stormwater Quantity
  - ▼ Crossing Upgrade
  - Future Detention Basin
  - Bank Stabilisation
- Stormwater Works
  - Stormwater Works
- Stormwater Quality
  - Constructed Wetlands
  - WSUD Retrofit
  - Priority Re-Vegetation Works
- Service Catchments
  - Catchment Boundary
- Existing Trunk Stormwater Network**
  - HEADWALL
  - TRASH-RACK
  - BOX-CULV
  - LINED
  - DETENTION
  - ▨ Existing Stormwater Riparian Corridors

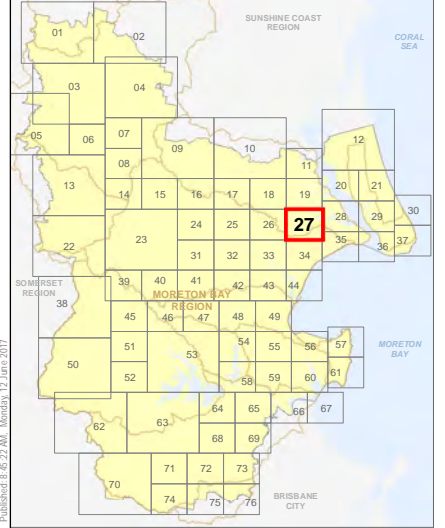
**Effective from 3 July 2017**

SCALE (A3): 1:15,000

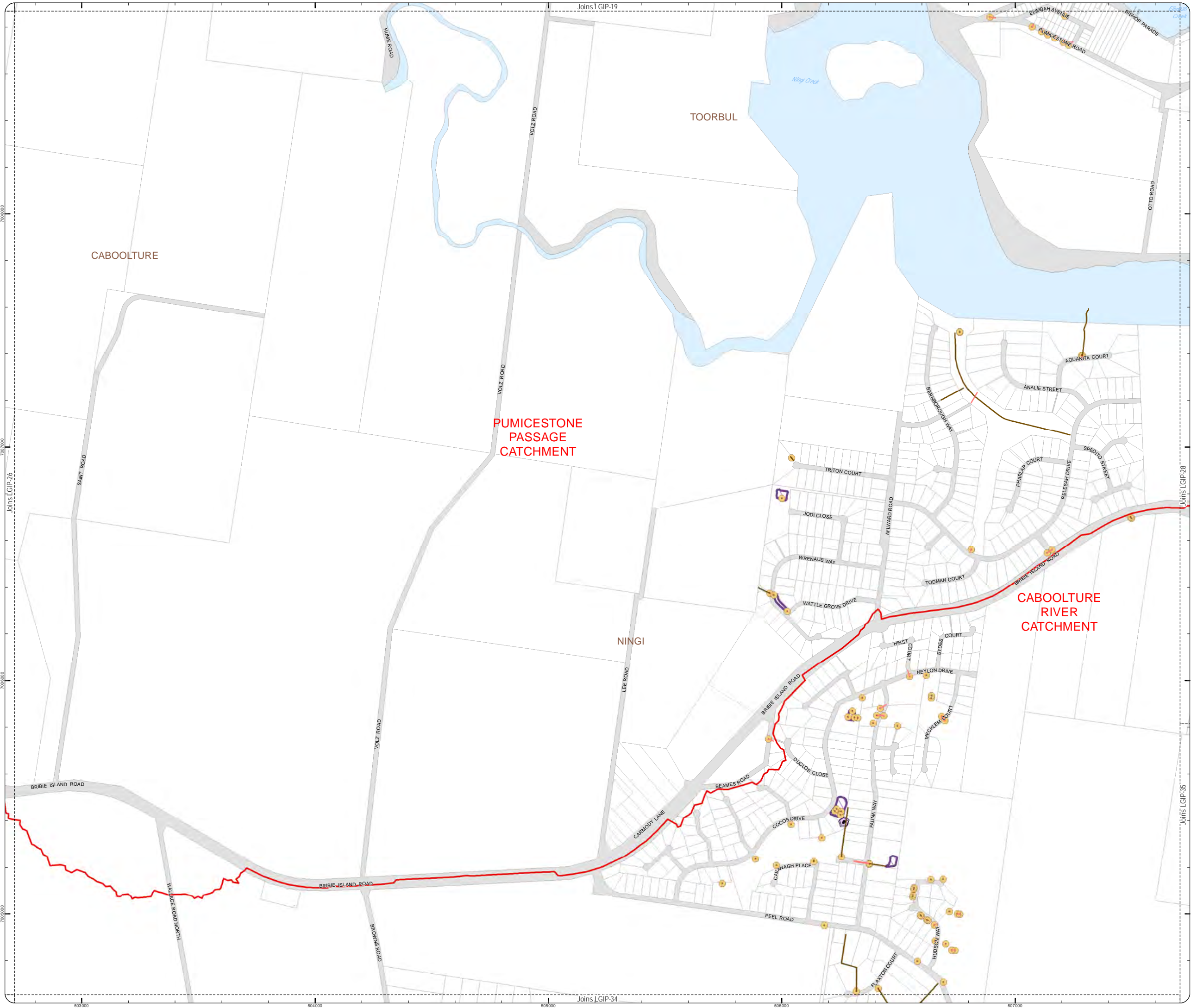
Date Produced: 12 June 2017  
 Projection: Map Grid of Australia, Zone 56  
 Horizontal Datum: Geocentric Datum of Australia 1994

**DISCLAIMER:** Some of the information shown in this document has been provided to Council from external third parties. Council makes no representation and gives no warranty about the accuracy, reliability, completeness or suitability for any particular purpose of the information. Persons should not rely on the information shown in this document to make any decision with financial or legal implications and should instead rely on their own enquiries. To the full extent that it is able to do so in law, Council disclaims all liability (including liability in negligence) for all costs, losses and damages (including indirect and consequential costs, losses and damages) caused by or arising from anyone using or relying on the information shown in this document for any purpose whatsoever. © Copyright Moreton Bay Regional Council 2017

DCDB (Version Apr 2016) is reproduced with the permission of the State of Queensland.



LGIP-27 SW



LOCAL GOVERNMENT INFRASTRUCTURE PLAN  
PLAN FOR TRUNK INFRASTRUCTURE -  
STORMWATER

- Property boundary
- Future Trunk Stormwater Network
  - Stormwater Quantity
    - ▲ Crossing Upgrade
    - Future Detention Basin
    - Bank Stabilisation
  - Stormwater Works
    - Stormwater Works
  - Stormwater Quality
    - Constructed Wetlands
    - WSUD Retrofit
    - Priority Re-Vegetation Works
  - Stormwater Riparian Corridors
    - PUM\_NIN\_RC
- Service Catchments
  - Catchment Boundary
- Existing Trunk Stormwater Network
  - GPT
  - HEADWALL
  - TRASH-RACK
  - BOX-CULV
  - LINED
  - ▨ Existing Stormwater Riparian Corridors

**Effective from 3 July 2017**

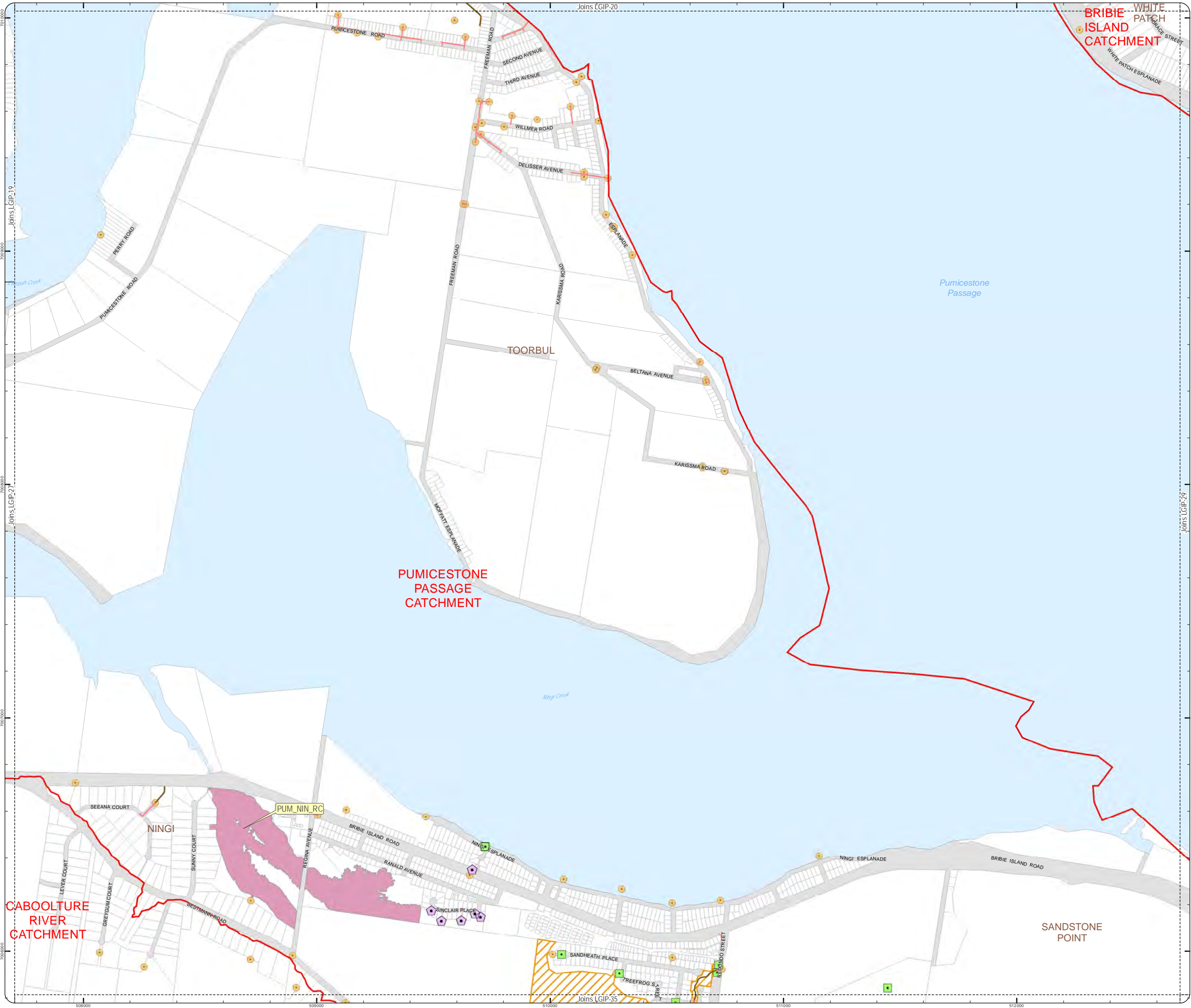
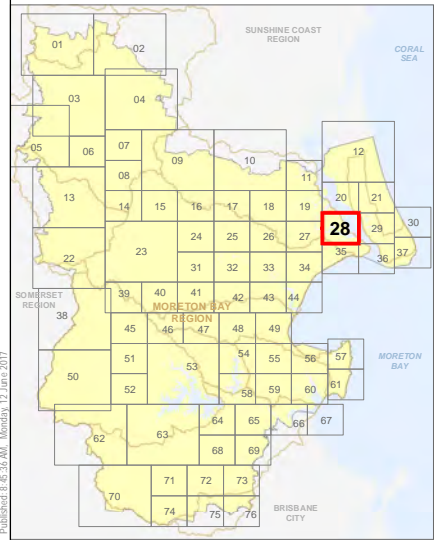
0 200 400 600 Metres

SCALE (A3): 1:15,000

Date Produced: 12 June 2017  
Projection: Map Grid of Australia, Zone 56  
Horizontal Datum: Geocentric Datum of Australia 1994

**DISCLAIMER:** Some of the information shown in this document has been provided to Council from external third parties. Council makes no representation and gives no warranty about the accuracy, reliability, completeness or suitability for any particular purpose of the information. Persons should not rely on the information shown in this document to make any decision with financial or legal implications and should instead rely on their own enquiries. To the full extent that it is able to do so in law, Council disclaims all liability (including liability in negligence) for all costs, losses and damages (including indirect and consequential costs, losses and damages) caused by or arising from anyone using or relying on the information shown in this document for any purpose whatsoever. © Copyright Moreton Bay Regional Council 2017

DCDB (Version Apr 2016) is reproduced with the permission of the State of Queensland.



- Property boundary
- Future Trunk Stormwater Network**
- Stormwater Quantity
  - ▲ Crossing Upgrade
  - Future Detention Basin
  - Bank Stabilisation
- Stormwater Works
  - Stormwater Works
- Stormwater Quality
  - Constructed Wetlands
  - WSUD Retrofit
  - Priority Re-Vegetation Works
- Stormwater Riparian Corridors
  - PUM\_NIN\_RC
- Service Catchments
  - Catchment Boundary
- Existing Trunk Stormwater Network**
- GPT
- HEADWALL
- TRASH-RACK
- BOX-CULV
- LINED
- ▨ Existing Stormwater Riparian Corridors

**Effective from 3 July 2017**

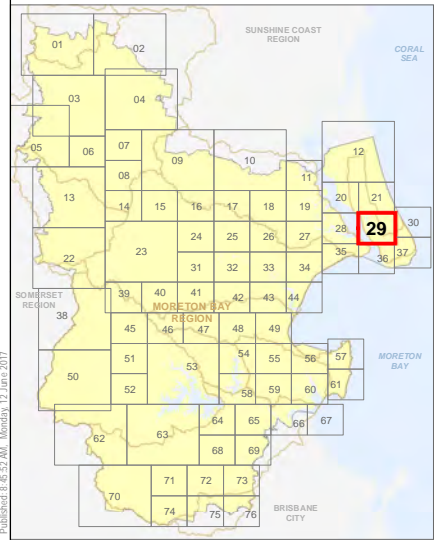
0 200 400 600 Metres

SCALE (A3): 1:15,000

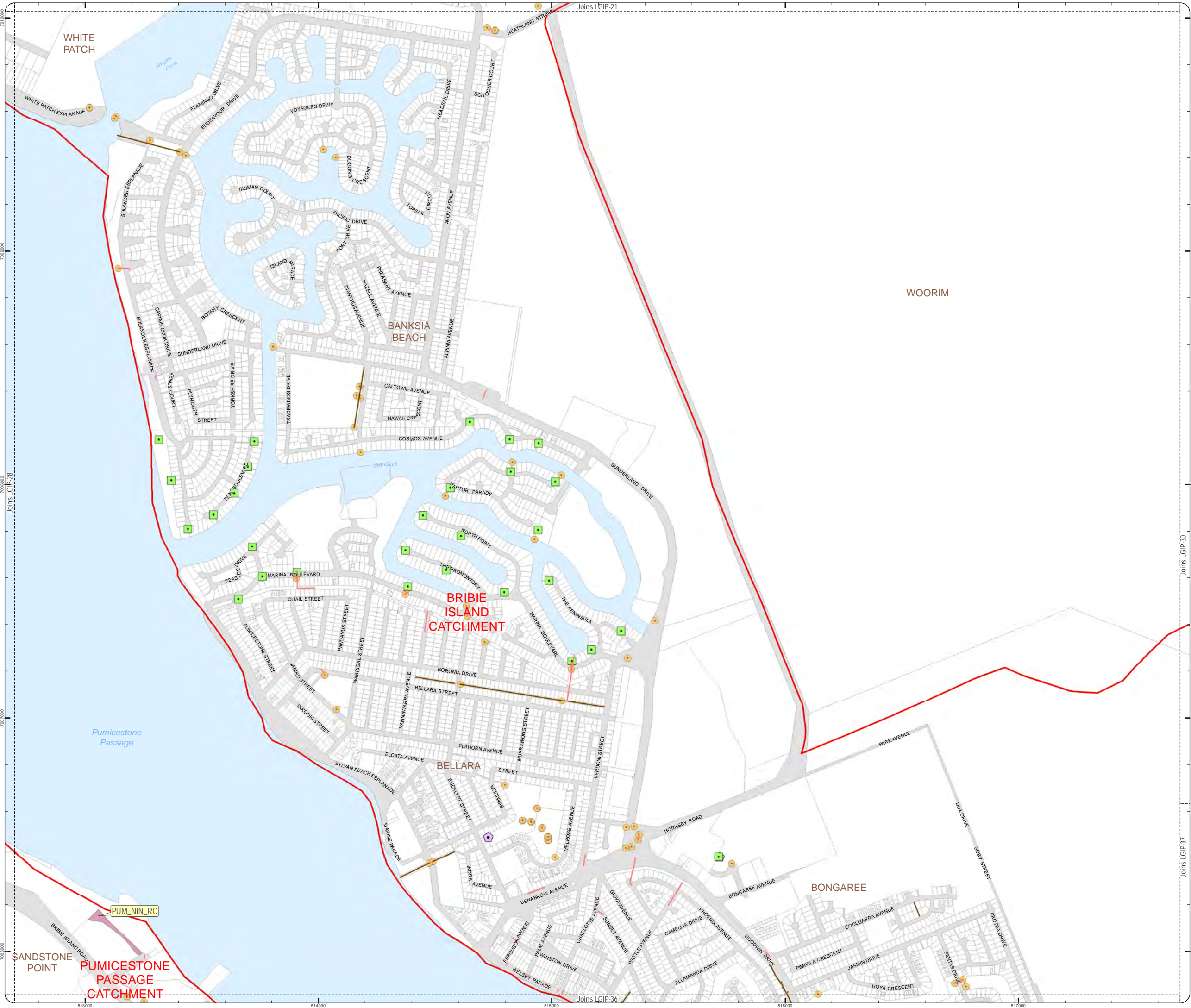
Date Produced: 12 June 2017  
Projection: Map Grid of Australia, Zone 56  
Horizontal Datum: Geocentric Datum of Australia 1994

**DISCLAIMER:** Some of the information shown in this document has been provided to Council from external third parties. Council makes no representation and gives no warranty about the accuracy, reliability, completeness or suitability for any particular purpose of the information. Persons should not rely on the information shown in this document to make any decision with financial or legal implications and should instead rely on their own enquiries. To the full extent that it is able to do so in law, Council disclaims all liability (including liability in negligence) for all costs, losses and damages (including indirect and consequential costs, losses and damages) caused by or arising from anyone using or relying on the information shown in this document for any purpose whatsoever. © Copyright Moreton Bay Regional Council 2017

DCDB (Version Apr 2016) is reproduced with the permission of the State of Queensland.



LGIP-29 SW



LOCAL GOVERNMENT INFRASTRUCTURE PLAN  
PLAN FOR TRUNK INFRASTRUCTURE -  
STORMWATER

- Property boundary
  
- Future Trunk Stormwater Network**
- Stormwater Quantity
  - ▼ Crossing Upgrade
  - Future Detention Basin
  - Bank Stabilisation
- Stormwater Works
  - Stormwater Works
- Stormwater Quality
  - Constructed Wetlands
  - WSUD Retrofit
  - Priority Re-Vegetation Works
- Service Catchments
  - Catchment Boundary
  
- Existing Trunk Stormwater Network**
- HEADWALL
- BOX-CULV
- ▨ Existing Stormwater Riparian Corridors

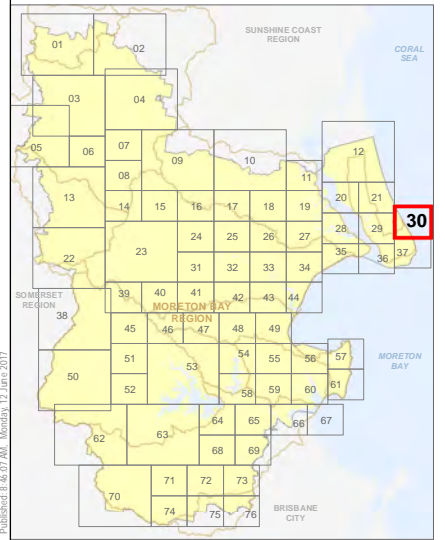
**Effective from 3 July 2017**

SCALE (A3): 1:15,000

Date Produced: 12 June 2017  
 Projection: Map Grid of Australia, Zone 56  
 Horizontal Datum: Geocentric Datum of Australia 1994

DISCLAIMER: Some of the information shown in this document has been provided to Council from external third parties. Council makes no representation and gives no warranty about the accuracy, reliability, completeness or suitability for any particular purpose of the information. Persons should not rely on the information shown in this document to make any decision with financial or legal implications and should instead rely on their own enquiries. To the full extent that it is able to do so in law, Council disclaims all liability (including liability in negligence) for all costs, losses and damages (including indirect and consequential costs, losses and damages) caused by or arising from anyone using or relying on the information shown in this document for any purpose whatsoever. © Copyright Moreton Bay Regional Council 2017

DCDB (Version Apr 2016) is reproduced with the permission of the State of Queensland.



LGIP-30 SW



LOCAL GOVERNMENT INFRASTRUCTURE PLAN  
PLAN FOR TRUNK INFRASTRUCTURE -  
STORMWATER

- Property boundary
- Future Trunk Stormwater Network
  - Stormwater Quantity
    - ▲ Crossing Upgrade
    - Future Detention Basin
    - Bank Stabilisation
  - Stormwater Works
    - Stormwater Works
  - Stormwater Quality
    - Constructed Wetlands
    - WSUD Retrofit
    - Priority Re-Vegetation Works
  - Stormwater Riparian Corridors
    - CAB\_CAB\_RC
    - CAB\_SSC\_RC
    - CAB\_WAR\_RC
  - Service Catchments
    - Catchment Boundary
- Existing Trunk Stormwater Network
  - GPT
  - HEADWALL
  - TRASH-RACK
  - BOX-CULV
  - LINED
  - DETENTION
  - RETENTION
  - ▨ Existing Stormwater Riparian Corridors

**Effective from 3 July 2017**

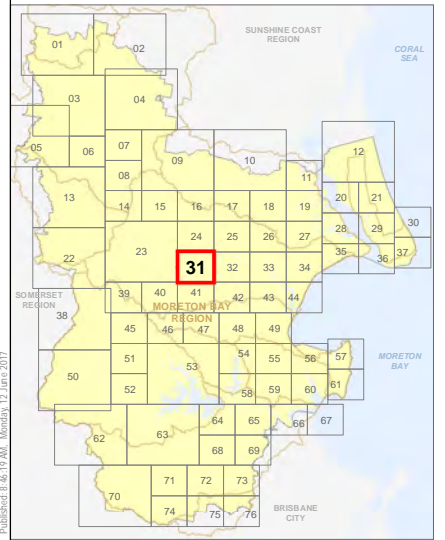
0 200 400 600 Metres

SCALE (A3): 1:15,000

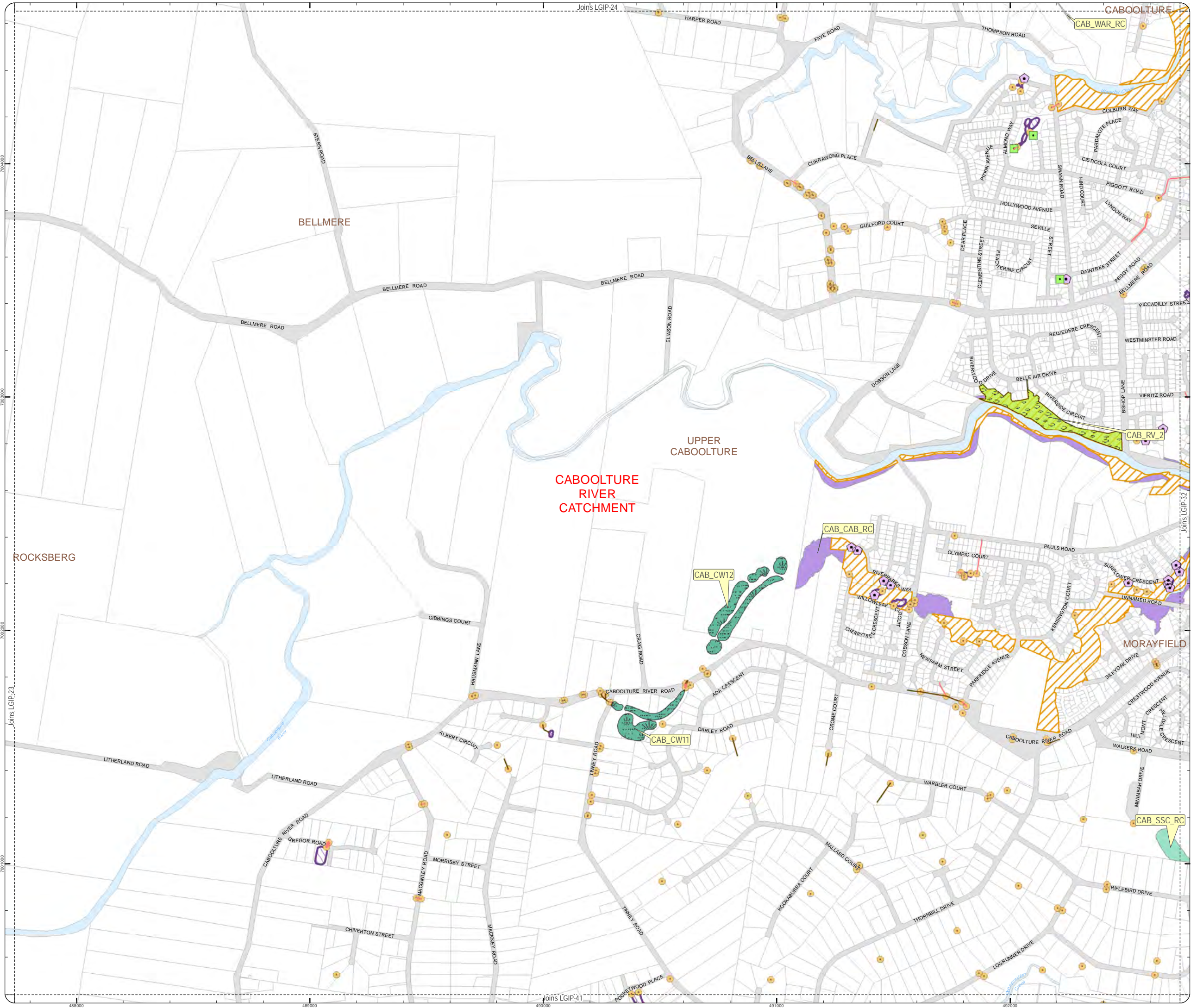
Date Produced: 12 June 2017  
Projection: Map Grid of Australia, Zone 56  
Horizontal Datum: Geocentric Datum of Australia 1994

**DISCLAIMER:** Some of the information shown in this document has been provided to Council from external third parties. Council makes no representation and gives no warranty about the accuracy, reliability, completeness or suitability for any particular purpose of the information. Persons should not rely on the information shown in this document to make any decision with financial or legal implications and should instead rely on their own enquiries. To the full extent that it is able to do so in law, Council disclaims all liability (including liability in negligence) for all costs, losses and damages (including indirect and consequential costs, losses and damages) caused by or arising from anyone using or relying on the information shown in this document for any purpose whatsoever. © Copyright Moreton Bay Regional Council 2017

DCDB (Version Apr 2016) is reproduced with the permission of the State of Queensland.



LGIP-31 SW



LOCAL GOVERNMENT INFRASTRUCTURE PLAN  
PLAN FOR TRUNK INFRASTRUCTURE -  
STORMWATER

- Property boundary
- Future Trunk Stormwater Network
  - Stormwater Quantity
    - ▲ Crossing Upgrade
    - Future Detention Basin
    - Bank Stabilisation
  - Stormwater Works
    - Stormwater Works
  - Stormwater Quality
    - Constructed Wetlands
    - WSUD Retrofit
    - Priority Re-Vegetation Works
  - Stormwater Riparian Corridors
    - CAB\_CAB\_RC
    - CAB\_SSC\_RC
    - CAB\_WAR\_RC
  - Service Catchments
    - Catchment Boundary
- Existing Trunk Stormwater Network
  - GPT
  - HEADWALL
  - TRASH-RACK
  - BOX-CULV
  - LINED
  - DETENTION
  - RETENTION
  - Existing Stormwater Riparian Corridors

**Effective from 3 July 2017**

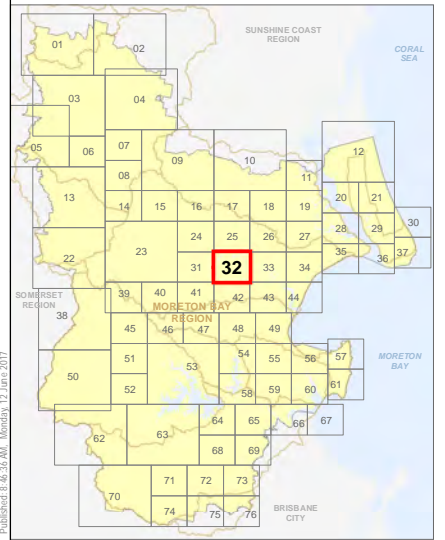
0 200 400 600 Metres

SCALE (A3): 1:15,000

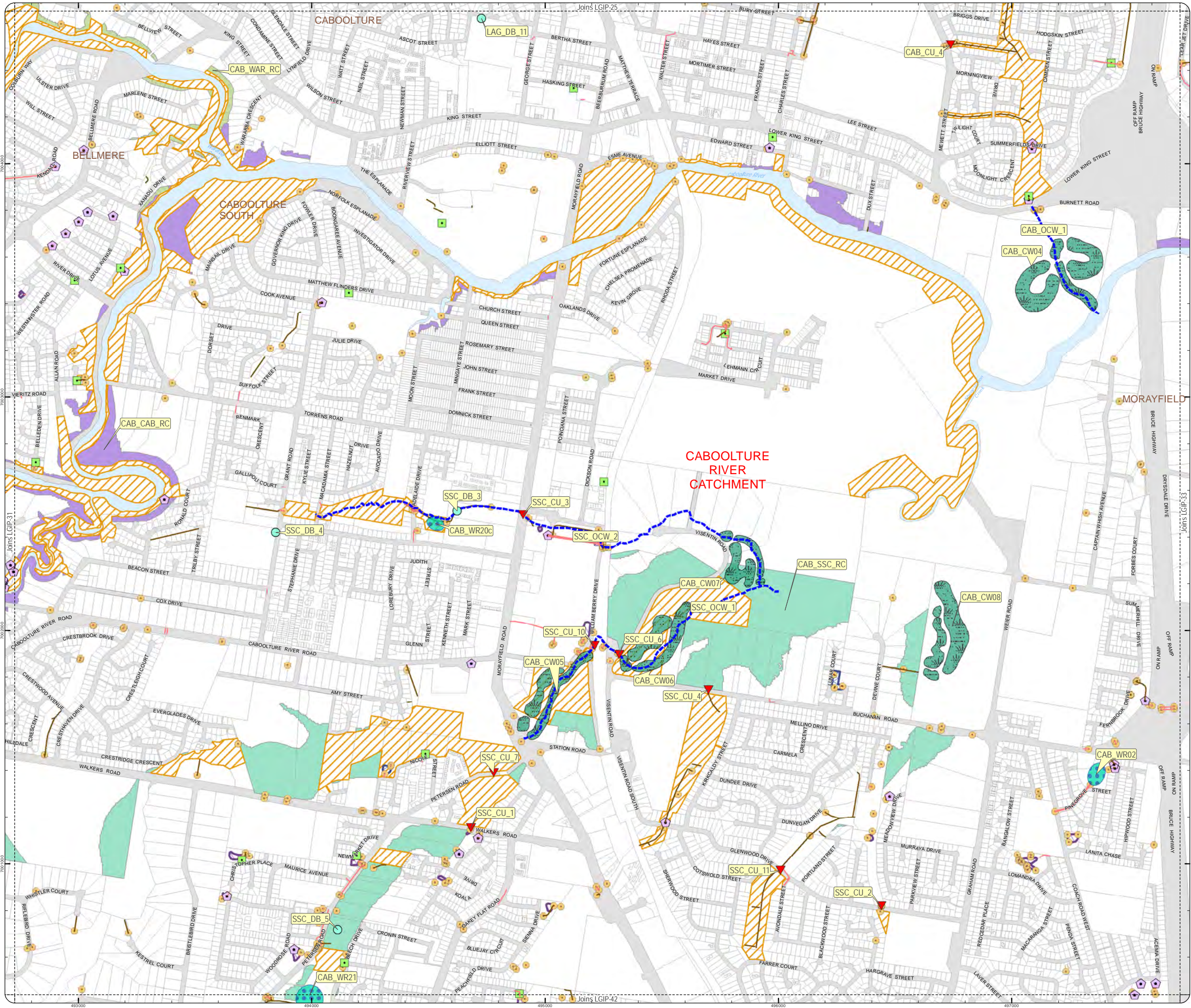
Date Produced: 12 June 2017  
Projection: Map Grid of Australia, Zone 56  
Horizontal Datum: Geocentric Datum of Australia 1994

**DISCLAIMER:** Some of the information shown in this document has been provided to Council from external third parties. Council makes no representation and gives no warranty about the accuracy, reliability, completeness or suitability for any particular purpose of the information. Persons should not rely on the information shown in this document to make any decision with financial or legal implications and should instead rely on their own enquiries. To the full extent that it is able to do so in law, Council disclaims all liability (including liability in negligence) for all costs, losses and damages (including indirect and consequential costs, losses and damages) caused by or arising from anyone using or relying on the information shown in this document for any purpose whatsoever. © Copyright Moreton Bay Regional Council 2017

DCDB (Version Apr 2016) is reproduced with the permission of the State of Queensland.



LGIP-32 SW





LOCAL GOVERNMENT INFRASTRUCTURE PLAN  
PLAN FOR TRUNK INFRASTRUCTURE -  
STORMWATER

- Property boundary
- Future Trunk Stormwater Network**
- Stormwater Quantity
  - ▲ Crossing Upgrade
  - Future Detention Basin
  - Bank Stabilisation
- Stormwater Works
  - Stormwater Works
- Stormwater Quality
  - Constructed Wetlands
  - WSUD Retrofit
  - Priority Re-Vegetation Works
- Stormwater Riparian Corridors
  - CAB\_CAB\_RC
- Service Catchments
  - Catchment Boundary
- Existing Trunk Stormwater Network**
- HEADWALL
- BOX-CULV
- LINED
- RETENTION
- Existing Stormwater Riparian Corridors

**Effective from 3 July 2017**

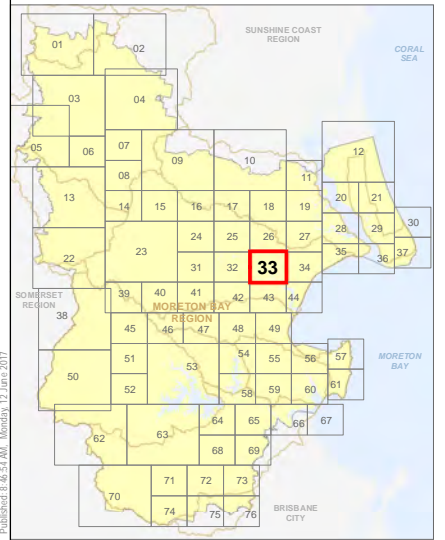
0 200 400 600 Metres

SCALE (A3): 1:15,000

Date Produced: 12 June 2017  
Projection: Map Grid of Australia, Zone 56  
Horizontal Datum: Geocentric Datum of Australia 1994

**DISCLAIMER:** Some of the information shown in this document has been provided to Council from external third parties. Council makes no representation and gives no warranty about the accuracy, reliability, completeness or suitability for any particular purpose of the information. Persons should not rely on the information shown in this document to make any decision with financial or legal implications and should instead rely on their own enquiries. To the full extent that it is able to do so in law, Council disclaims all liability (including liability in negligence) for all costs, losses and damages (including indirect and consequential costs, losses and damages) caused by or arising from anyone using or relying on the information shown in this document for any purpose whatsoever. © Copyright Moreton Bay Regional Council 2017

DCDB (Version Apr 2016) is reproduced with the permission of the State of Queensland.



LGIP-33 SW



LOCAL GOVERNMENT INFRASTRUCTURE PLAN  
PLAN FOR TRUNK INFRASTRUCTURE -  
STORMWATER

- Property boundary
- Future Trunk Stormwater Network**
- Stormwater Quantity
  - ▼ Crossing Upgrade
  - Future Detention Basin
  - Bank Stabilisation
- Stormwater Works
  - Stormwater Works
- Stormwater Quality
  - Constructed Wetlands
  - WSUD Retrofit
  - Priority Re-Vegetation Works
- Service Catchments
  - Catchment Boundary
- Existing Trunk Stormwater Network**
  - HEADWALL
  - BOX-CULV
  - LINED
  - ▭ Existing Stormwater Riparian Corridors

**Effective from 3 July 2017**

0 200 400 600 Metres

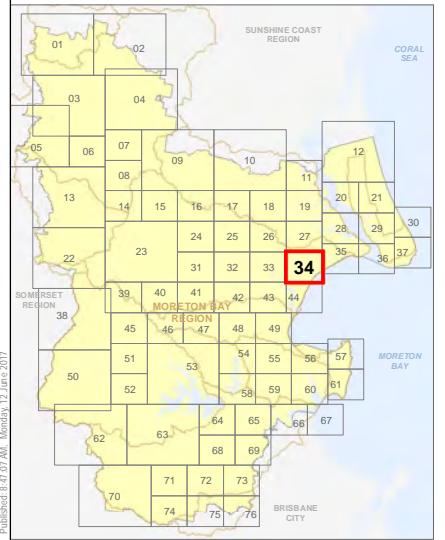
SCALE (A3): 1:15,000

N

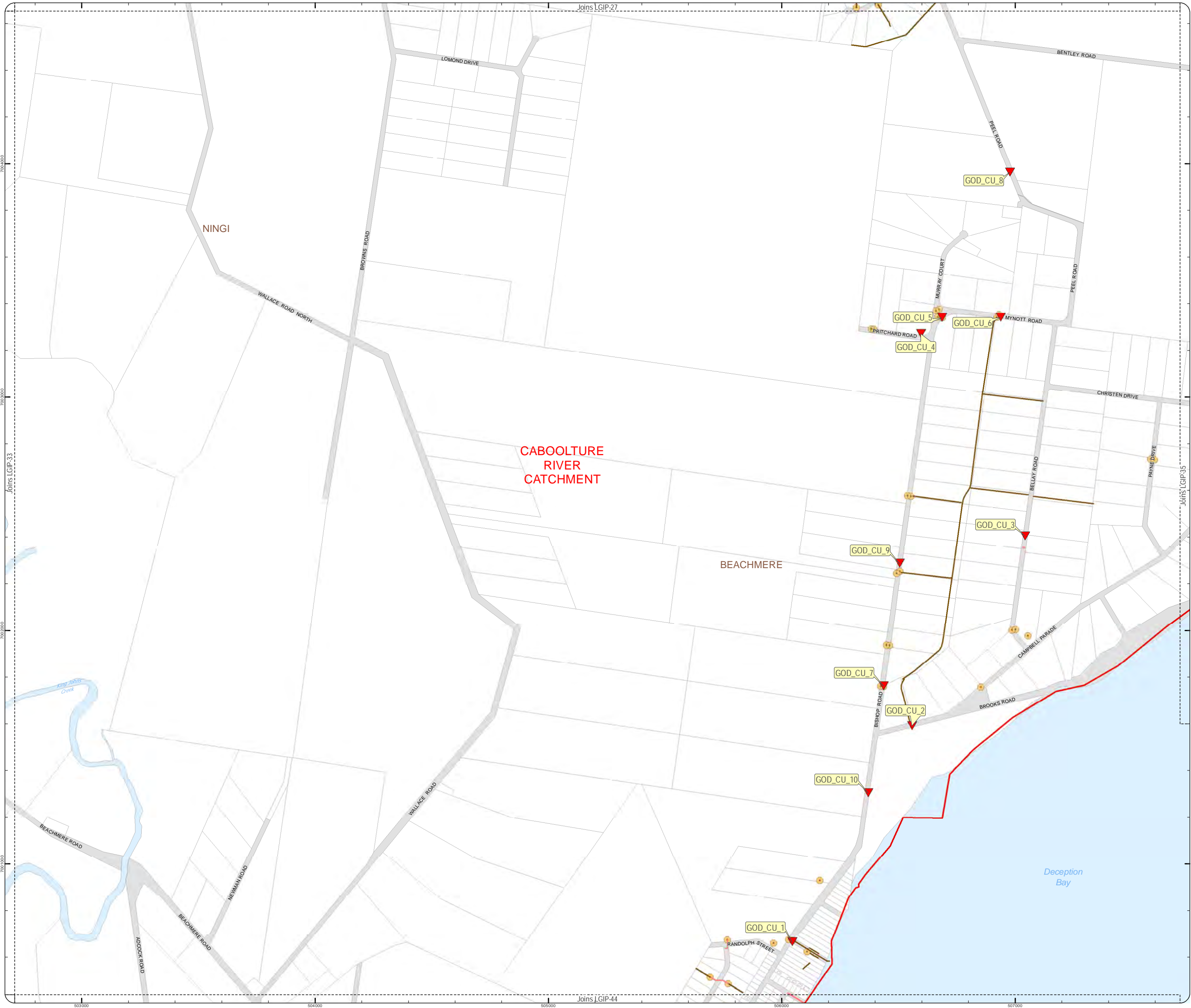
Date Produced: 12 June 2017  
 Projection: Map Grid of Australia, Zone 56  
 Horizontal Datum: Geocentric Datum of Australia 1994

**DISCLAIMER:** Some of the information shown in this document has been provided to Council from external third parties. Council makes no representation and gives no warranty about the accuracy, reliability, completeness or suitability for any particular purpose of the information. Persons should not rely on the information shown in this document to make any decision with financial or legal implications and should instead rely on their own enquiries. To the full extent that it is able to do so in law, Council disclaims all liability (including liability in negligence) for all costs, losses and damages (including indirect and consequential costs, losses and damages) caused by or arising from anyone using or relying on the information shown in this document for any purpose whatsoever. © Copyright Moreton Bay Regional Council 2017

DCDB (Version Apr 2016) is reproduced with the permission of the State of Queensland.

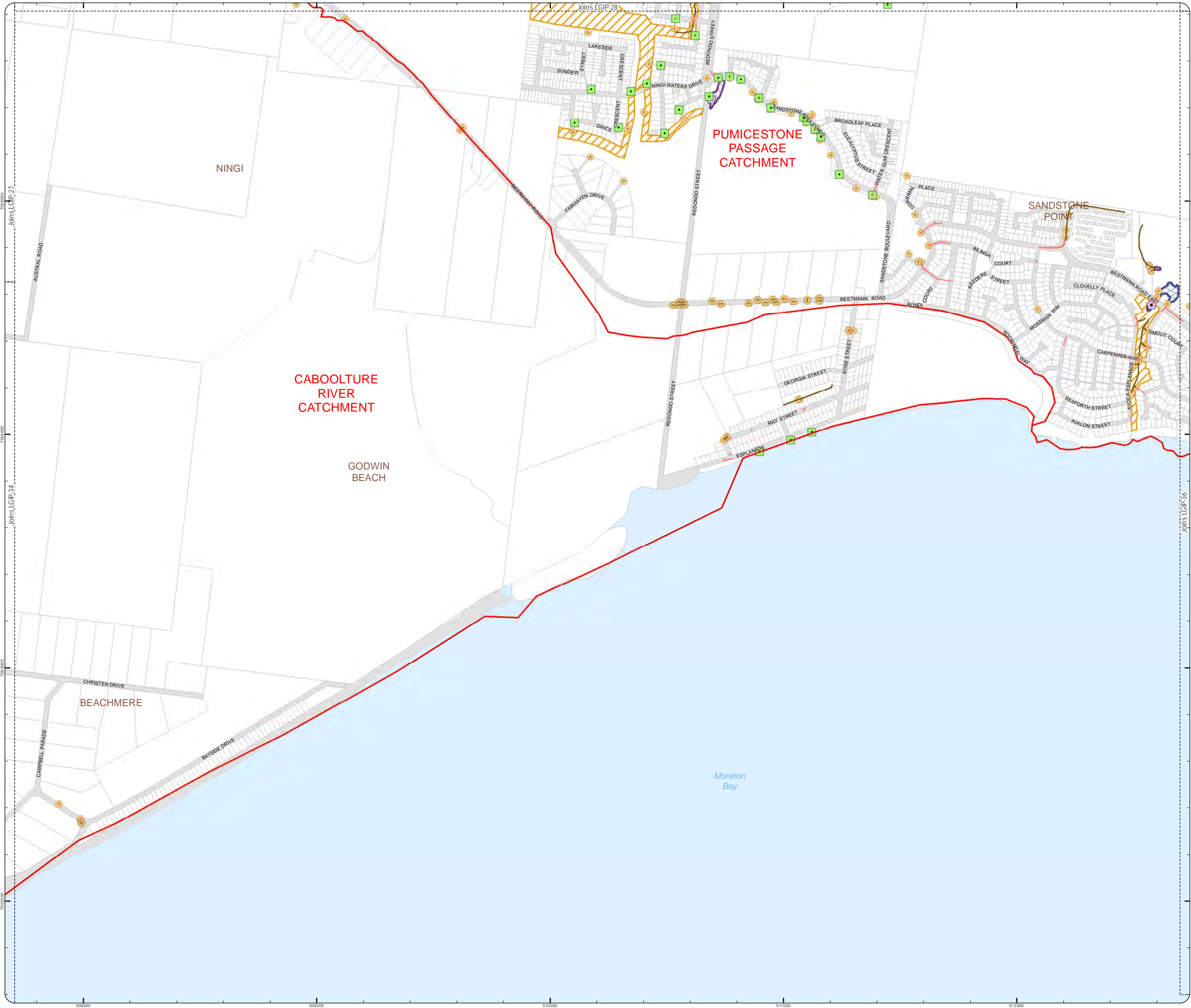


LGIP-34 SW



LOCAL GOVERNMENT INFRASTRUCTURE PLAN  
PLAN FOR TRUNK INFRASTRUCTURE -  
STORMWATER

- Property boundary
- Future Trunk Stormwater Network
  - Stormwater Quantity
    - ▲ Crossing Upgrade
    - Future Detention Basin
    - Bank Stabilisation
  - Stormwater Works
    - Stormwater Works
  - Stormwater Quality
    - Constructed Wetlands
    - WSUD Retrofit
    - Priority Re-Vegetation Works
  - Service Catchments
    - Catchment Boundary
- Existing Trunk Stormwater Network
  - GPT
  - HEADWALL
  - TRASH-RACK
  - BOX-CULV
  - LINED
  - DETENTION
  - RETENTION
  - Existing Stormwater Riparian Corridors



**Effective from 3 July 2017**

0 200 400 600 Metres

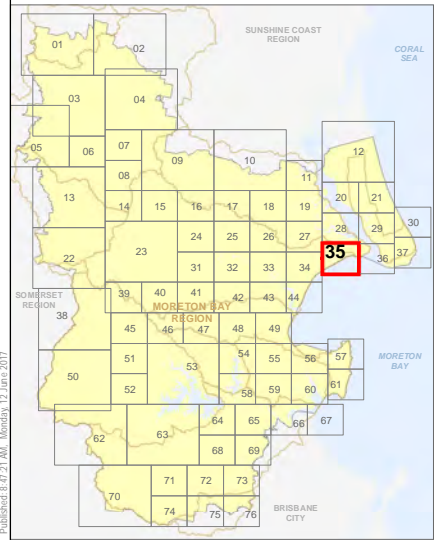
SCALE (A3): 1:15,000

North Arrow

Date Produced: 12 June 2017  
Projection: Map Grid of Australia, Zone 56  
Horizontal Datum: Geocentric Datum of Australia 1994

**DISCLAIMER:** Some of the information shown in this document has been provided to Council from external third parties. Council makes no representation and gives no warranty about the accuracy, reliability, completeness or suitability for any particular purpose of the information. Persons should not rely on the information shown in this document to make any decision with financial or legal implications and should instead rely on their own enquiries. To the full extent that it is able to do so in law, Council disclaims all liability (including liability in negligence) for all costs, losses and damages (including indirect and consequential costs, losses and damages) caused by or arising from anyone using or relying on the information shown in this document for any purpose whatsoever. © Copyright Moreton Bay Regional Council 2017

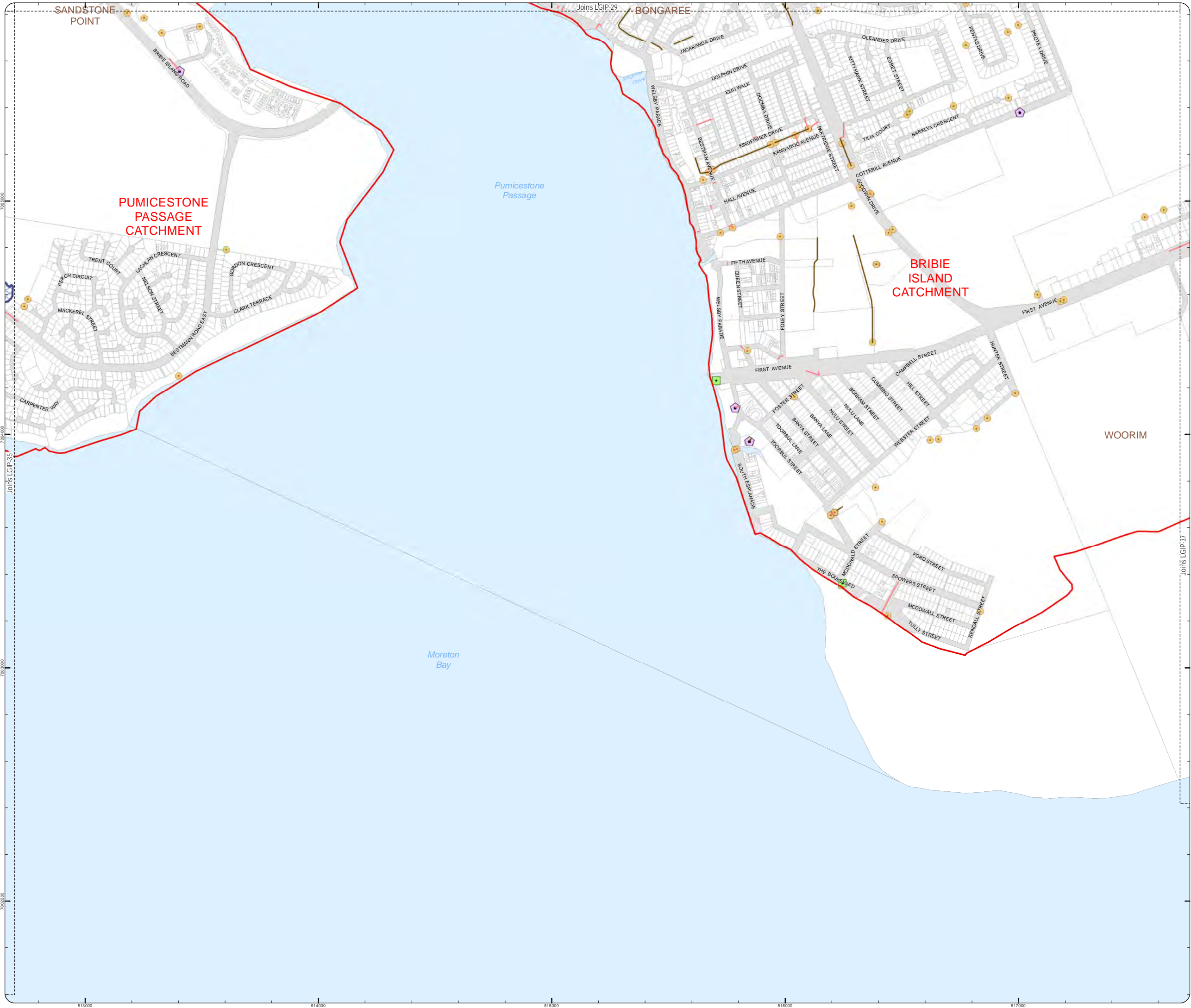
DCDB (Version Apr 2016) is reproduced with the permission of the State of Queensland.



LGIP-35 SW

**LOCAL GOVERNMENT INFRASTRUCTURE PLAN  
PLAN FOR TRUNK INFRASTRUCTURE -  
STORMWATER**

- Property boundary
- Future Trunk Stormwater Network**
- Stormwater Quantity
  - ▲ Crossing Upgrade
  - Future Detention Basin
  - Bank Stabilisation
- Stormwater Works
  - Stormwater Works
- Stormwater Quality
  - Constructed Wetlands
  - WSUD Retrofit
  - Priority Re-Vegetation Works
- Service Catchments
  - Catchment Boundary
- Existing Trunk Stormwater Network**
- GPT
- HEADWALL
- TRASH-RACK
- BOX-CULV
- LINED
- RETENTION
- Existing Stormwater Riparian Corridors



**Effective from 3 July 2017**

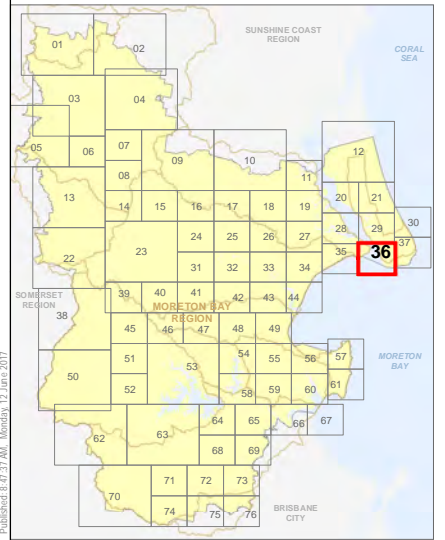
0 200 400 600 Metres

SCALE (A3): 1:15,000

Date Produced: 12 June 2017  
 Projection: Map Grid of Australia, Zone 56  
 Horizontal Datum: Geocentric Datum of Australia 1994

**DISCLAIMER:** Some of the information shown in this document has been provided to Council from external third parties. Council makes no representation and gives no warranty about the accuracy, reliability, completeness or suitability for any particular purpose of the information. Persons should not rely on the information shown in this document to make any decision with financial or legal implications and should instead rely on their own enquiries. To the full extent that it is able to do so in law, Council disclaims all liability (including liability in negligence) for all costs, losses and damages (including indirect and consequential costs, losses and damages) caused by or arising from anyone using or relying on the information shown in this document for any purpose whatsoever. © Copyright Moreton Bay Regional Council 2017

DCDB (Version Apr 2016) is reproduced with the permission of the State of Queensland.



**LGIP-36 SW**

**LOCAL GOVERNMENT INFRASTRUCTURE PLAN  
PLAN FOR TRUNK INFRASTRUCTURE -  
STORMWATER**

- Property boundary
- Future Trunk Stormwater Network**
- Stormwater Quantity**
- ▼ Crossing Upgrade
- Future Detention Basin
- Bank Stabilisation
- Stormwater Works**
- Stormwater Works
- Stormwater Quality**
- Constructed Wetlands
- WSUD Retrofit
- Priority Re-Vegetation Works
- Service Catchments**
- Catchment Boundary
- Existing Trunk Stormwater Network**
- HEADWALL
- BOX-CULV
- LINED
- ▨ Existing Stormwater Riparian Corridors

**Effective from 3 July 2017**

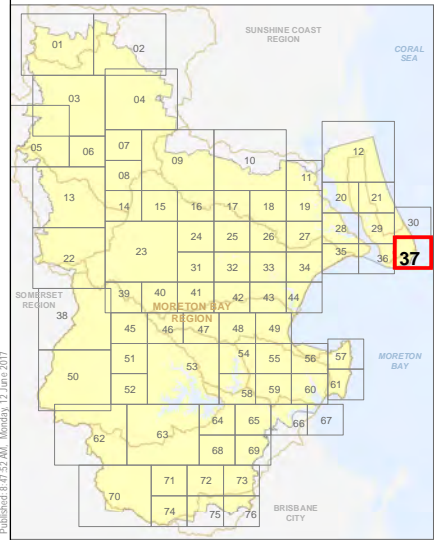
0 200 400 600 Metres

SCALE (A3): 1:15,000

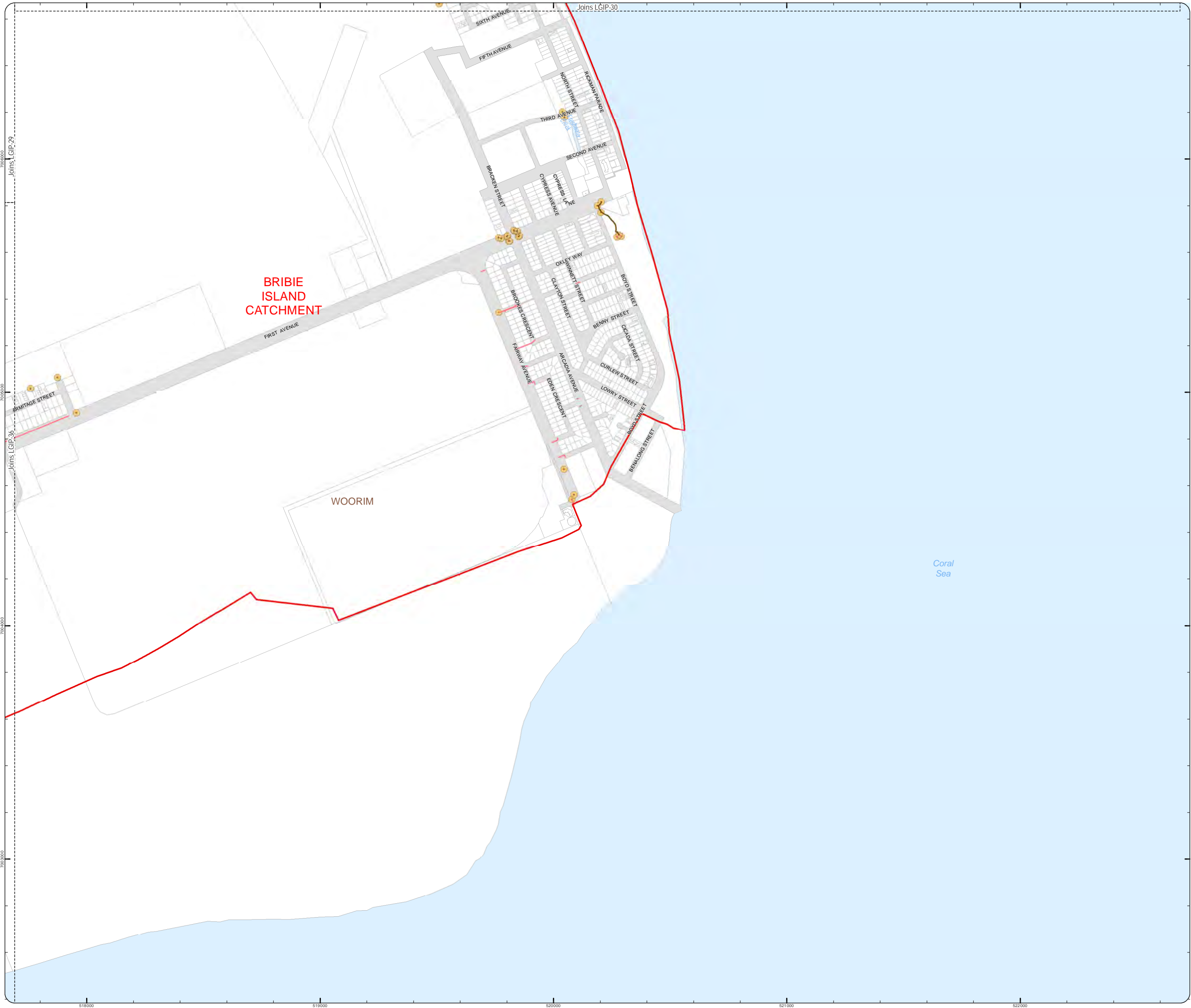
N  
 Date Produced: 12 June 2017  
 Projection: Map Grid of Australia, Zone 56  
 Horizontal Datum: Geocentric Datum of Australia 1994

**DISCLAIMER:** Some of the information shown in this document has been provided to Council from external third parties. Council makes no representation and gives no warranty about the accuracy, reliability, completeness or suitability for any particular purpose of the information. Persons should not rely on the information shown in this document to make any decision with financial or legal implications and should instead rely on their own enquiries. To the full extent that it is able to do so in law, Council disclaims all liability (including liability in negligence) for all costs, losses and damages (including indirect and consequential costs, losses and damages) caused by or arising from anyone using or relying on the information shown in this document for any purpose whatsoever. © Copyright Moreton Bay Regional Council 2017

DCDB (Version Apr 2016) is reproduced with the permission of the State of Queensland.



**LGIP-37 SW**



LOCAL GOVERNMENT INFRASTRUCTURE PLAN  
PLAN FOR TRUNK INFRASTRUCTURE -  
STORMWATER

- Property boundary
- Future Trunk Stormwater Network
  - Stormwater Quantity
    - ▲ Crossing Upgrade
    - Future Detention Basin
    - Bank Stabilisation
  - Stormwater Works
    - Stormwater Works
  - Stormwater Quality
    - Constructed Wetlands
    - WSUD Retrofit
    - Priority Re-Vegetation Works
  - Service Catchments
    - Catchment Boundary
- Existing Trunk Stormwater Network
  - HEADWALL
  - BOX-CULV
  - ▨ Existing Stormwater Riparian Corridors

**Effective from 3 July 2017**

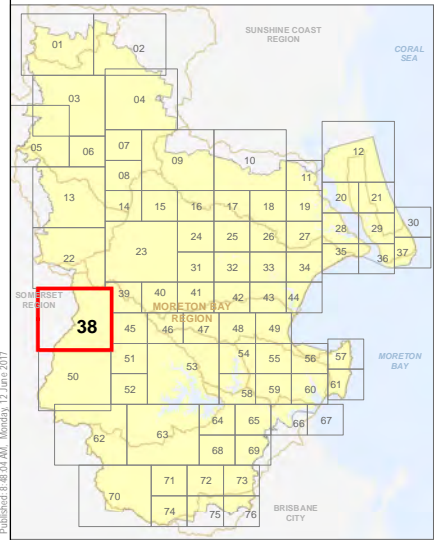
0 400 800 1,200 Metres

SCALE (A3): 1:30,000

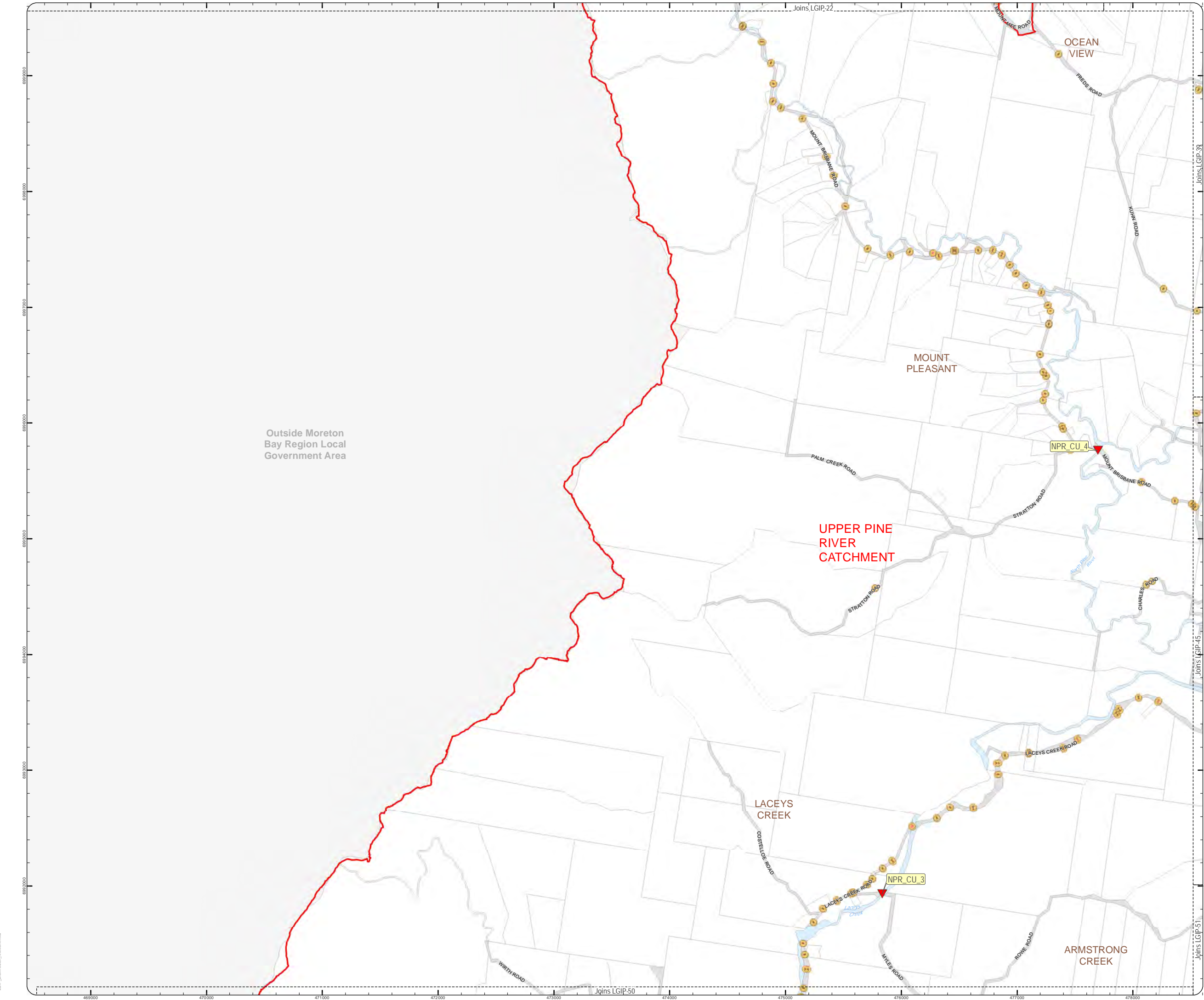
Date Produced: 12 June 2017  
 Projection: Map Grid of Australia, Zone 56  
 Horizontal Datum: Geocentric Datum of Australia 1994

**DISCLAIMER:** Some of the information shown in this document has been provided to Council from external third parties. Council makes no representation and gives no warranty about the accuracy, reliability, completeness or suitability for any particular purpose of the information. Persons should not rely on the information shown in this document to make any decision with financial or legal implications and should instead rely on their own enquiries. To the full extent that it is able to do so in law, Council disclaims all liability (including liability in negligence) for all costs, losses and damages (including indirect and consequential costs, losses and damages) caused by or arising from anyone using or relying on the information shown in this document for any purpose whatsoever. © Copyright Moreton Bay Regional Council 2017

DCDB (Version Apr 2016) is reproduced with the permission of the State of Queensland.

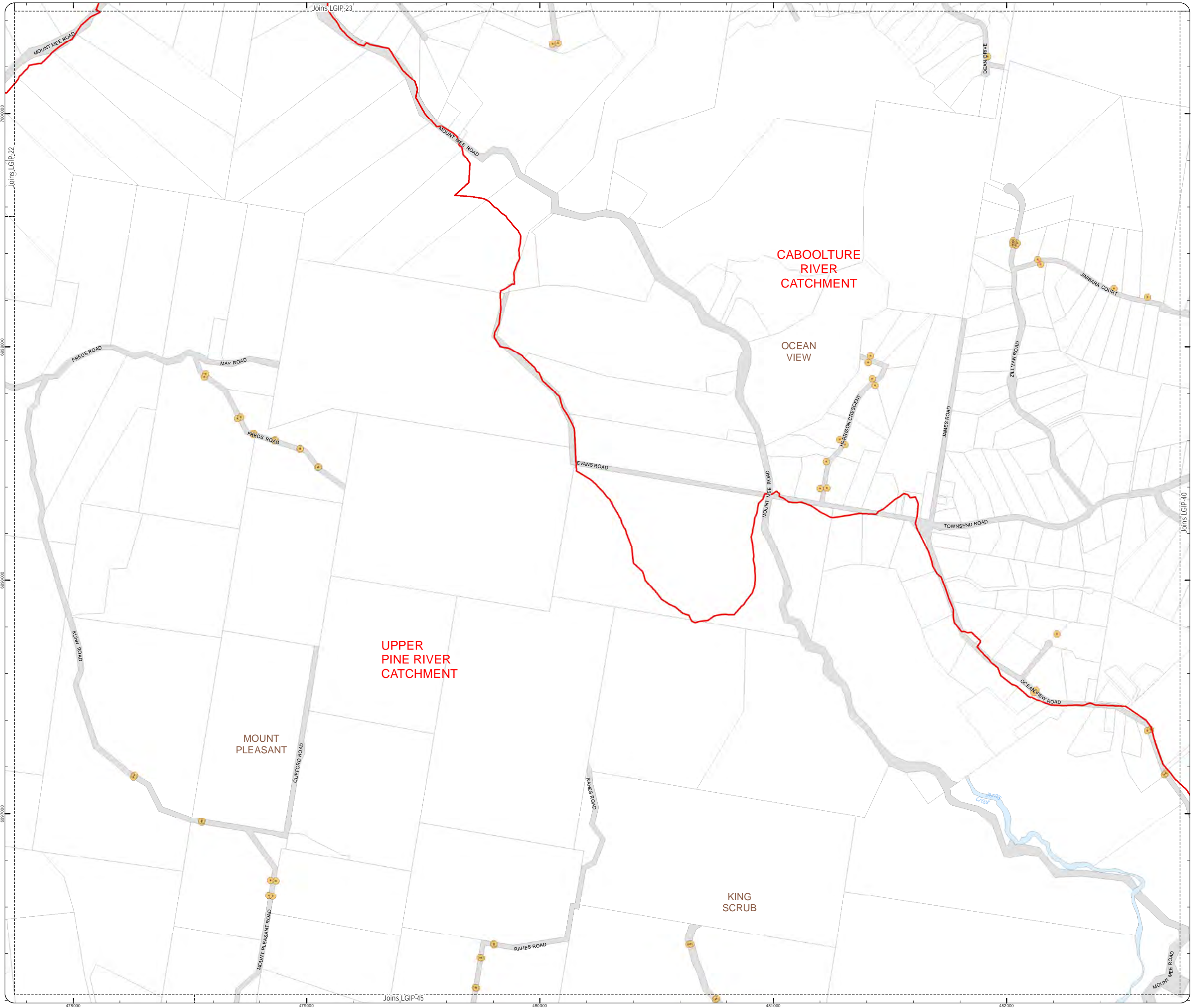


LGIP-38 SW



LOCAL GOVERNMENT INFRASTRUCTURE PLAN  
PLAN FOR TRUNK INFRASTRUCTURE -  
STORMWATER

- Property boundary
- Future Trunk Stormwater Network
  - Stormwater Quantity
    - ▲ Crossing Upgrade
    - Future Detention Basin
    - Bank Stabilisation
  - Stormwater Works
    - Stormwater Works
  - Stormwater Quality
    - Constructed Wetlands
    - WSUD Retrofit
    - Priority Re-Vegetation Works
  - Service Catchments
    - Catchment Boundary
- Existing Trunk Stormwater Network
  - HEADWALL
  - BOX-CULV
  - ▨ Existing Stormwater Riparian Corridors



**Effective from 3 July 2017**

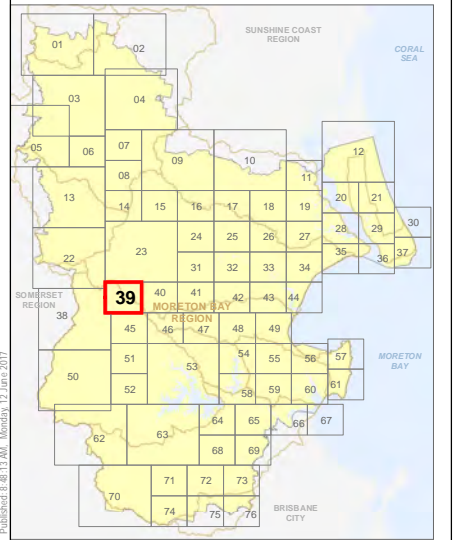
0 200 400 600 Metres

SCALE (A3): 1:15,000

Date Produced: 12 June 2017  
 Projection: Map Grid of Australia, Zone 56  
 Horizontal Datum: Geocentric Datum of Australia 1994

**DISCLAIMER:** Some of the information shown in this document has been provided to Council from external third parties. Council makes no representation and gives no warranty about the accuracy, reliability, completeness or suitability for any particular purpose of the information. Persons should not rely on the information shown in this document to make any decision with financial or legal implications and should instead rely on their own enquiries. To the full extent that it is able to do so in law, Council disclaims all liability (including liability in negligence) for all costs, losses and damages (including indirect and consequential costs, losses and damages) caused by or arising from anyone using or relying on the information shown in this document for any purpose whatsoever. © Copyright Moreton Bay Regional Council 2017

DCDB (Version Apr 2016) is reproduced with the permission of the State of Queensland.



LGIP-39 SW

LOCAL GOVERNMENT INFRASTRUCTURE PLAN  
PLAN FOR TRUNK INFRASTRUCTURE -  
STORMWATER

- Property boundary
- Future Trunk Stormwater Network**
- Stormwater Quantity**
- ▼ Crossing Upgrade
- Future Detention Basin
- Bank Stabilisation
- Stormwater Works**
- Stormwater Works
- Stormwater Quality**
- Constructed Wetlands
- WSUD Retrofit
- Priority Re-Vegetation Works
- Service Catchments**
- Catchment Boundary
- Existing Trunk Stormwater Network**
- HEADWALL
- ▨ Existing Stormwater Riparian Corridors

**Effective from 3 July 2017**

0 200 400 600 Metres

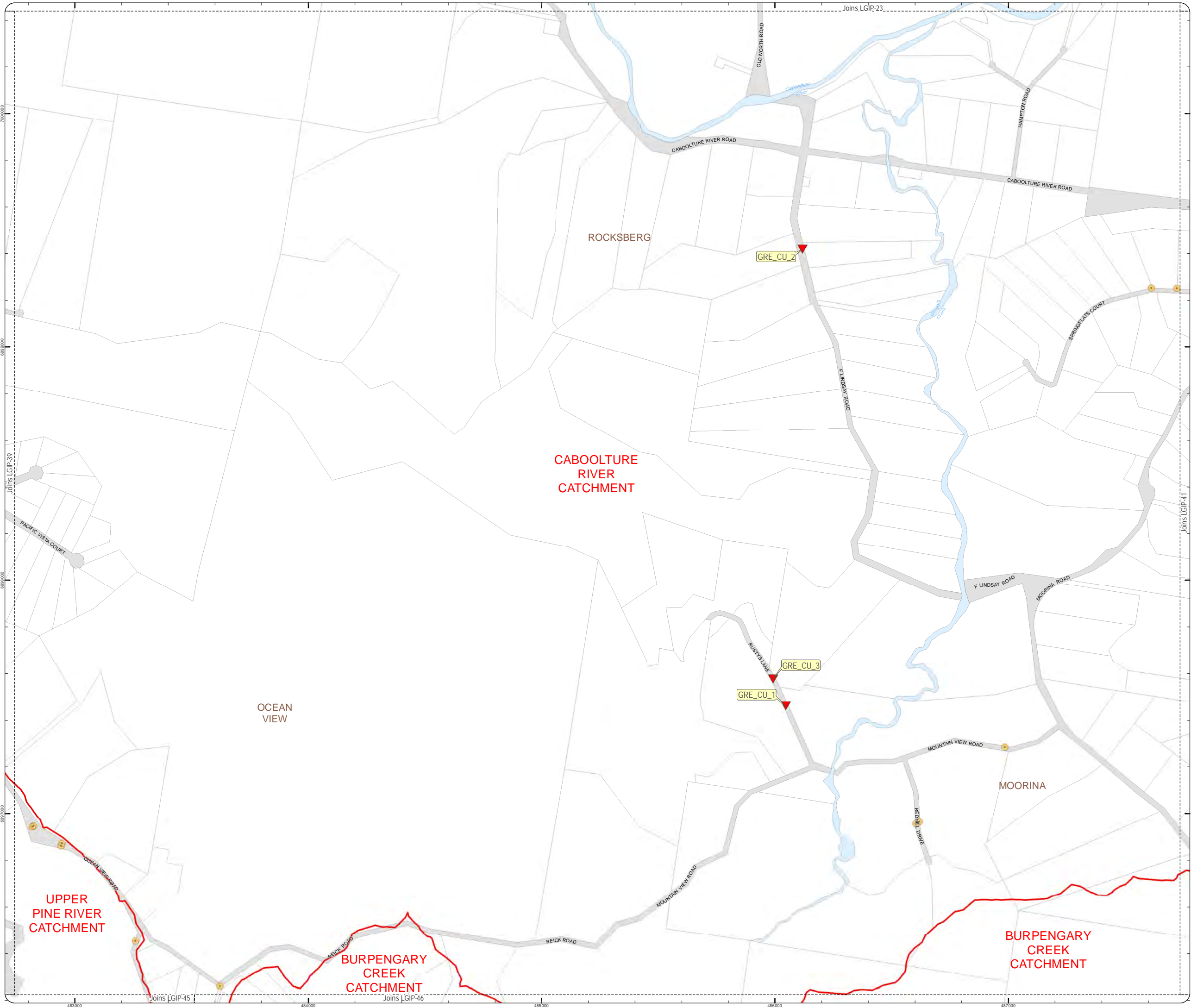
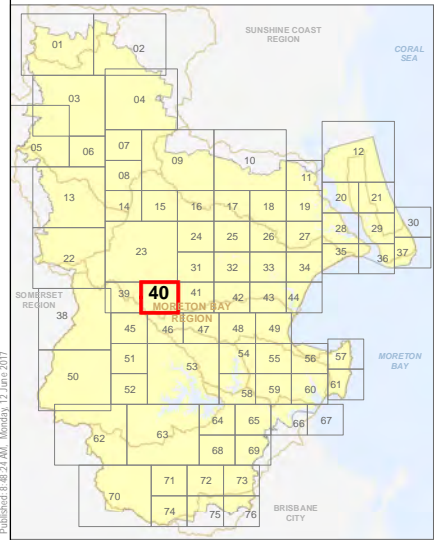
SCALE (A3): 1:15,000

N

Date Produced: 12 June 2017  
Projection: Map Grid of Australia, Zone 56  
Horizontal Datum: Geocentric Datum of Australia 1994

**DISCLAIMER:** Some of the information shown in this document has been provided to Council from external third parties. Council makes no representation and gives no warranty about the accuracy, reliability, completeness or suitability for any particular purpose of the information. Persons should not rely on the information shown in this document to make any decision with financial or legal implications and should instead rely on their own enquiries. To the full extent that it is able to do so in law, Council disclaims all liability (including liability in negligence) for all costs, losses and damages (including indirect and consequential costs, losses and damages) caused by or arising from anyone using or relying on the information shown in this document for any purpose whatsoever. © Copyright Moreton Bay Regional Council 2017

DCDB (Version Apr 2016) is reproduced with the permission of the State of Queensland.





LOCAL GOVERNMENT INFRASTRUCTURE PLAN  
PLAN FOR TRUNK INFRASTRUCTURE -  
STORMWATER

- Property boundary
- Future Trunk Stormwater Network**
- Stormwater Quantity**
- ▼ Crossing Upgrade
- Future Detention Basin
- Bank Stabilisation
- Stormwater Works**
- Stormwater Works
- Stormwater Quality**
- Constructed Wetlands
- WSUD Retrofit
- Priority Re-Vegetation Works
- Service Catchments**
- Catchment Boundary
- Existing Trunk Stormwater Network**
- HEADWALL
- TRASH-RACK
- BOX-CULV
- LINED
- DETENTION
- RETENTION
- Existing Stormwater Riparian Corridors

**Effective from 3 July 2017**

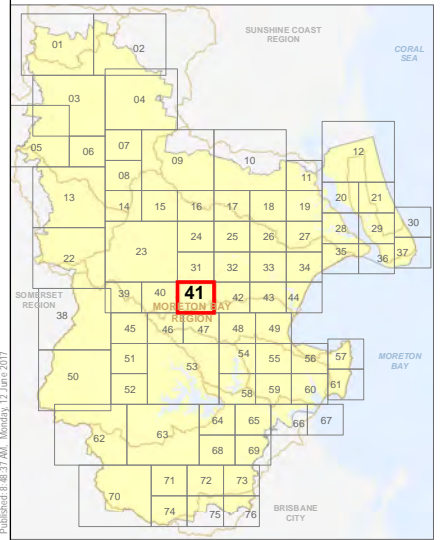
0 200 400 600 Metres

SCALE (A3): 1:15,000

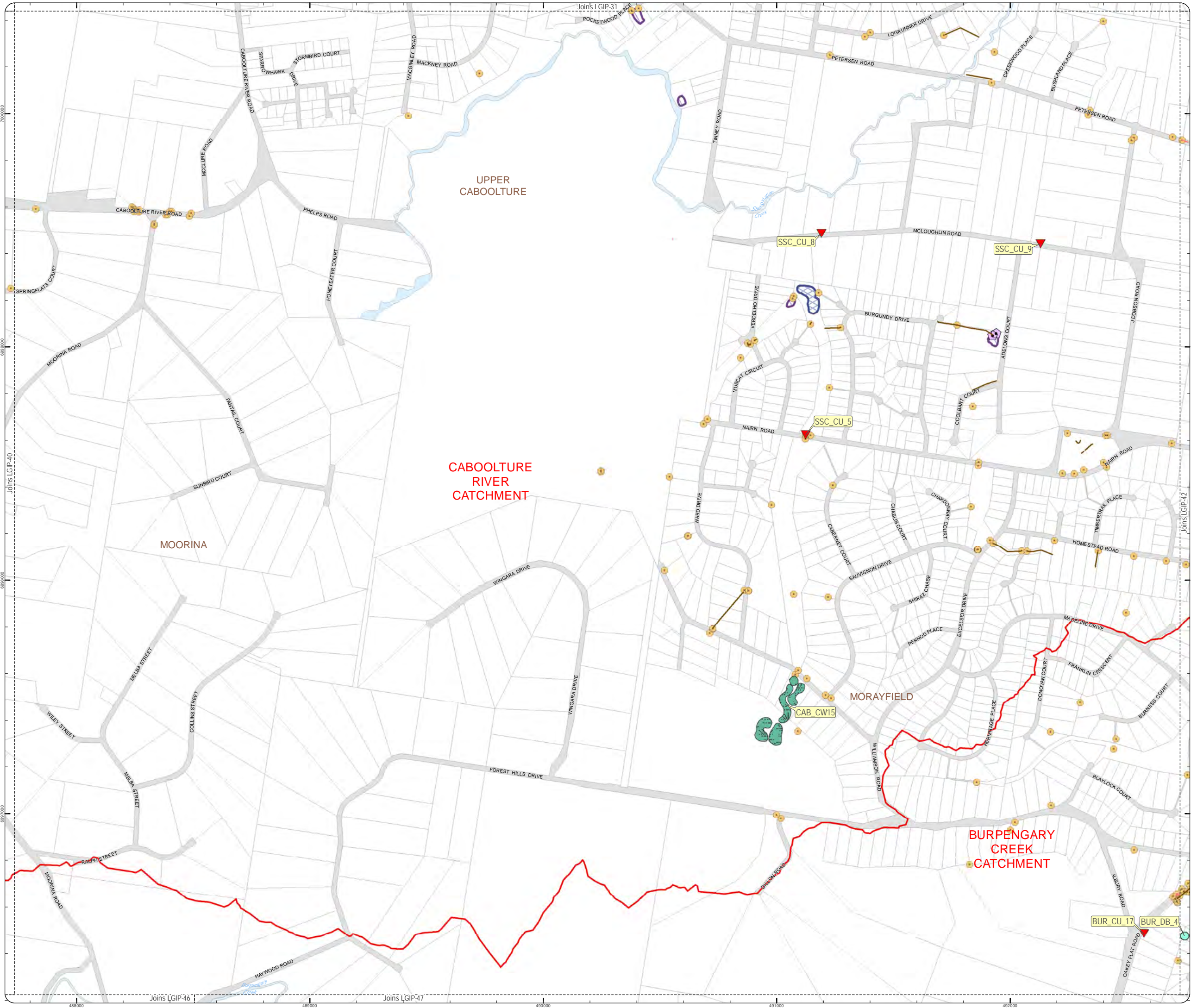
Date Produced: 12 June 2017  
Projection: Map Grid of Australia, Zone 56  
Horizontal Datum: Geocentric Datum of Australia 1994

**DISCLAIMER:** Some of the information shown in this document has been provided to Council from external third parties. Council makes no representation and gives no warranty about the accuracy, reliability, completeness or suitability for any particular purpose of the information. Persons should not rely on the information shown in this document to make any decision with financial or legal implications and should instead rely on their own enquiries. To the full extent that it is able to do so in law, Council disclaims all liability (including liability in negligence) for all costs, losses and damages (including indirect and consequential costs, losses and damages) caused by or arising from anyone using or relying on the information shown in this document for any purpose whatsoever. © Copyright Moreton Bay Regional Council 2017

DCDB (Version Apr 2016) is reproduced with the permission of the State of Queensland.



LGIP-41 SW



LOCAL GOVERNMENT INFRASTRUCTURE PLAN  
PLAN FOR TRUNK INFRASTRUCTURE -  
STORMWATER

- Property boundary
- Future Trunk Stormwater Network
  - Stormwater Quantity
    - ▲ Crossing Upgrade
    - Future Detention Basin
    - Bank Stabilisation
  - Stormwater Works
    - Stormwater Works
  - Stormwater Quality
    - Constructed Wetlands
    - WSUD Retrofit
    - Priority Re-Vegetation Works
  - Stormwater Riparian Corridors
    - BUR\_BUR\_RC
    - CAB\_GYM\_RC
    - CAB\_SSC\_RC
  - Service Catchments
    - Catchment Boundary
- Existing Trunk Stormwater Network
  - GPT
  - HEADWALL
  - TRASH-RACK
  - BOX-CULV
  - LINED
  - DETENTION
  - RETENTION
  - Existing Stormwater Riparian Corridors

**Effective from 3 July 2017**

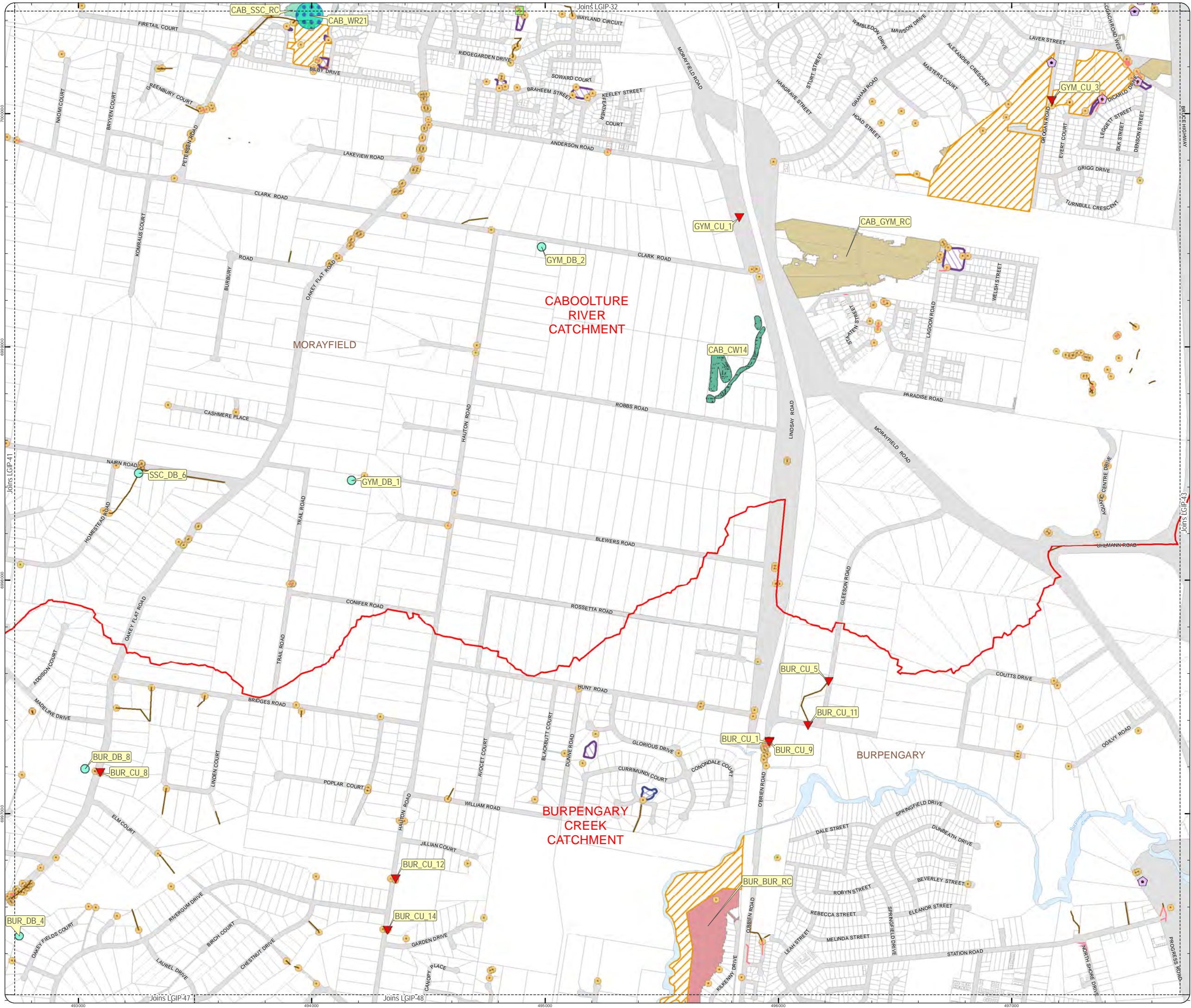
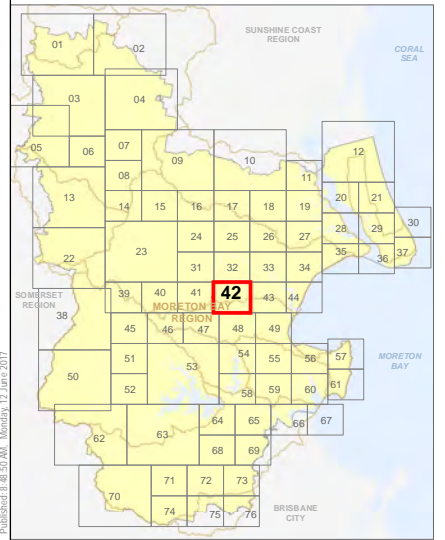
0 200 400 600 Metres

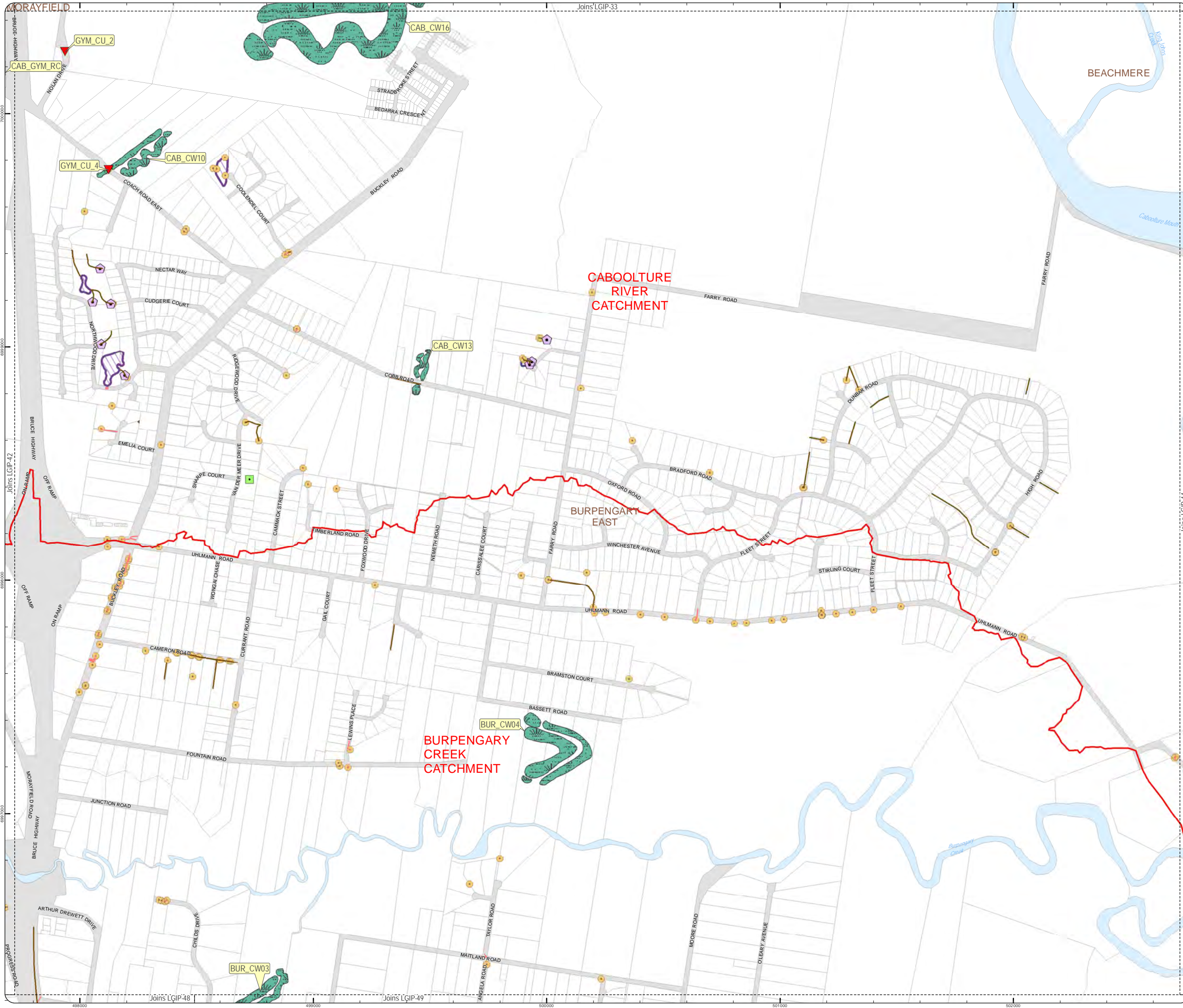
SCALE (A3): 1:15,000

Date Produced: 12 June 2017  
Projection: Map Grid of Australia, Zone 56  
Horizontal Datum: Geocentric Datum of Australia 1994

**DISCLAIMER:** Some of the information shown in this document has been provided to Council from external third parties. Council makes no representation and gives no warranty about the accuracy, reliability, completeness or suitability for any particular purpose of the information. Persons should not rely on the information shown in this document to make any decision with financial or legal implications and should instead rely on their own enquiries. To the full extent that it is able to do so in law, Council disclaims all liability (including liability in negligence) for all costs, losses and damages (including indirect and consequential costs, losses and damages) caused by or arising from anyone using or relying on the information shown in this document for any purpose whatsoever. © Copyright Moreton Bay Regional Council 2017

DCDB (Version Apr 2016) is reproduced with the permission of the State of Queensland.





**LOCAL GOVERNMENT INFRASTRUCTURE PLAN  
PLAN FOR TRUNK INFRASTRUCTURE -  
STORMWATER**

- Property boundary
- Future Trunk Stormwater Network**
- Stormwater Quantity
  - ▲ Crossing Upgrade
  - Future Detention Basin
  - Bank Stabilisation
- Stormwater Works
  - Stormwater Works
- Stormwater Quality
  - Constructed Wetlands
  - WSUD Retrofit
  - Priority Re-Vegetation Works
- Stormwater Riparian Corridors
  - CAB\_GYM\_RC
- Service Catchments
  - Catchment Boundary
- Existing Trunk Stormwater Network**
- GPT
- HEADWALL
- TRASH-RACK
- BOX-CULV
- LINED
- DETENTION
- RETENTION
- Existing Stormwater Riparian Corridors

**Effective from 3 July 2017**

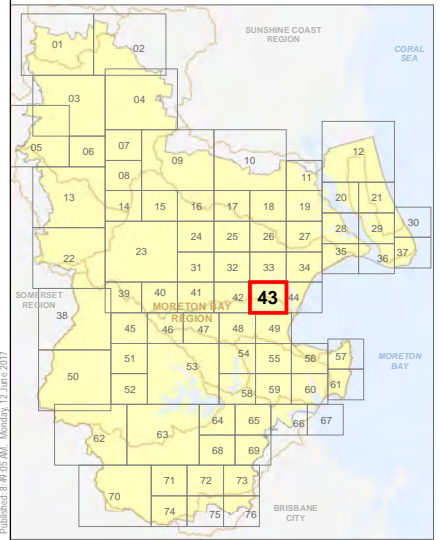
0 200 400 600 Metres

SCALE (A3): 1:15,000

Date Produced: 12 June 2017  
 Projection: Map Grid of Australia, Zone 56  
 Horizontal Datum: Geocentric Datum of Australia 1994

DISCLAIMER: Some of the information shown in this document has been provided to Council from external third parties. Council makes no representation and gives no warranty about the accuracy, reliability, completeness or suitability for any particular purpose of the information. Persons should not rely on the information shown in this document to make any decision with financial or legal implications and should instead rely on their own enquiries. To the full extent that it is able to do so in law, Council disclaims all liability (including liability in negligence) for all costs, losses and damages (including indirect and consequential costs, losses and damages) caused by or arising from anyone using or relying on the information shown in this document for any purpose whatsoever. © Copyright Moreton Bay Regional Council 2017

DCDB (Version Apr 2016) is reproduced with the permission of the State of Queensland.



**LGIP-43 SW**

- Property boundary
- Future Trunk Stormwater Network**
- Stormwater Quantity
  - ▲ Crossing Upgrade
  - Future Detention Basin
  - Bank Stabilisation
- Stormwater Works
  - Stormwater Works
- Stormwater Quality
  - Constructed Wetlands
  - WSUD Retrofit
  - Priority Re-Vegetation Works
- Service Catchments
  - ▭ Catchment Boundary
- Existing Trunk Stormwater Network**
- GPT
- HEADWALL
- TRASH-RACK
- BOX-CULV
- LINED
- DETENTION
- ▭ Existing Stormwater Riparian Corridors

**Effective from 3 July 2017**

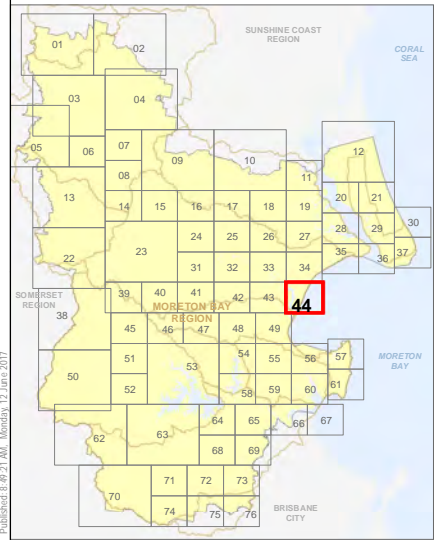
0 200 400 600 Metres

SCALE (A3): 1:15,000

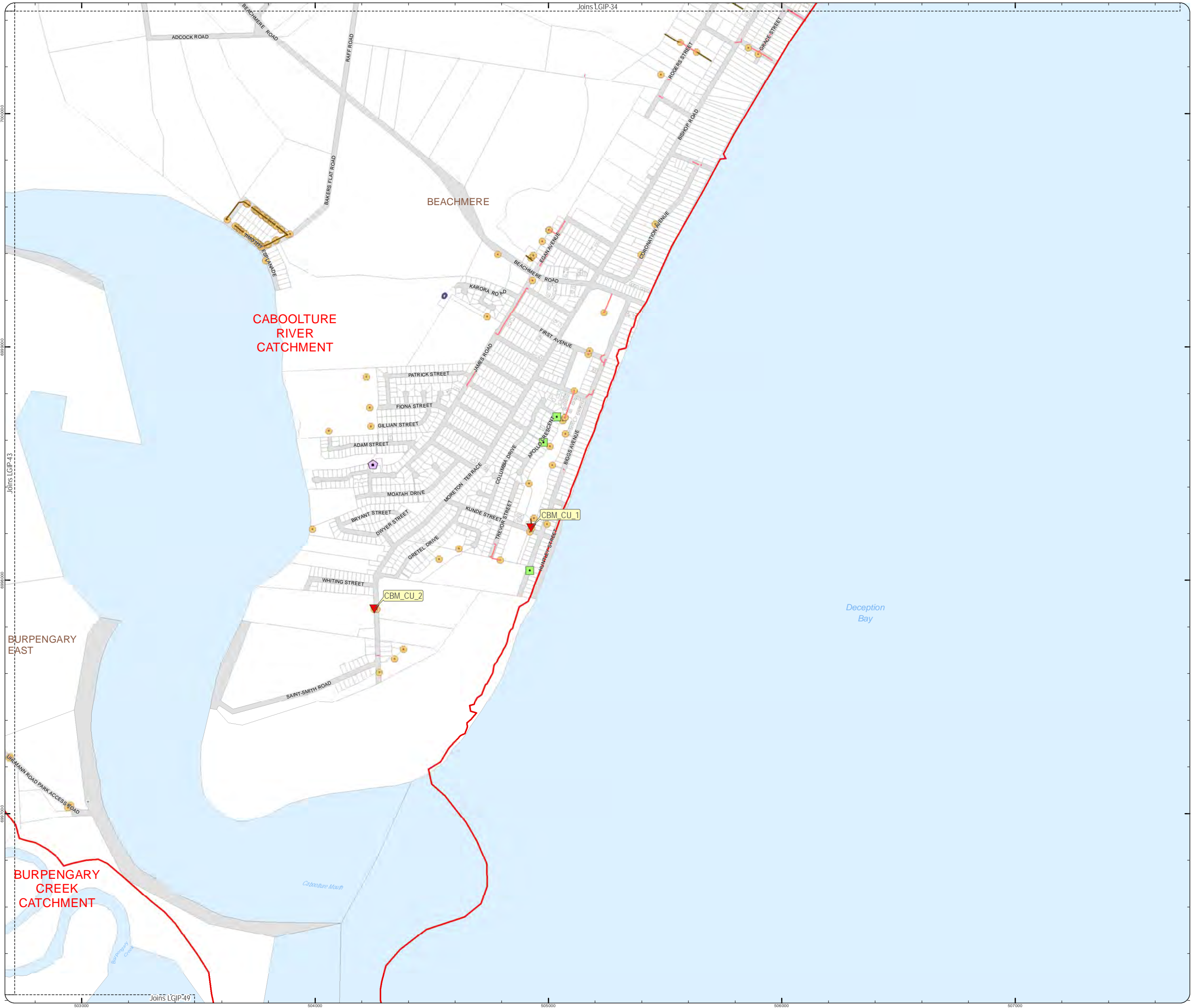
Date Produced: 12 June 2017  
Projection: Map Grid of Australia, Zone 56  
Horizontal Datum: Geocentric Datum of Australia 1994

**DISCLAIMER:** Some of the information shown in this document has been provided to Council from external third parties. Council makes no representation and gives no warranty about the accuracy, reliability, completeness or suitability for any particular purpose of the information. Persons should not rely on the information shown in this document to make any decision with financial or legal implications and should instead rely on their own enquiries. To the full extent that it is able to do so in law, Council disclaims all liability (including liability in negligence) for all costs, losses and damages (including indirect and consequential costs, losses and damages) caused by or arising from anyone using or relying on the information shown in this document for any purpose whatsoever. © Copyright Moreton Bay Regional Council 2017

DCDB (Version Apr 2016) is reproduced with the permission of the State of Queensland.



LGIP-44 SW



LOCAL GOVERNMENT INFRASTRUCTURE PLAN  
PLAN FOR TRUNK INFRASTRUCTURE -  
STORMWATER

- Property boundary
- Future Trunk Stormwater Network
  - Stormwater Quantity
    - ▲ Crossing Upgrade
    - Future Detention Basin
    - Bank Stabilisation
  - Stormwater Works
    - Stormwater Works
  - Stormwater Quality
    - Constructed Wetlands
    - WSUD Retrofit
    - Priority Re-Vegetation Works
  - Service Catchments
    - Catchment Boundary
- Existing Trunk Stormwater Network
  - HEADWALL
  - TRASH-RACK
  - BOX-CULV
  - LINED
  - ▨ Existing Stormwater Riparian Corridors

**Effective from 3 July 2017**

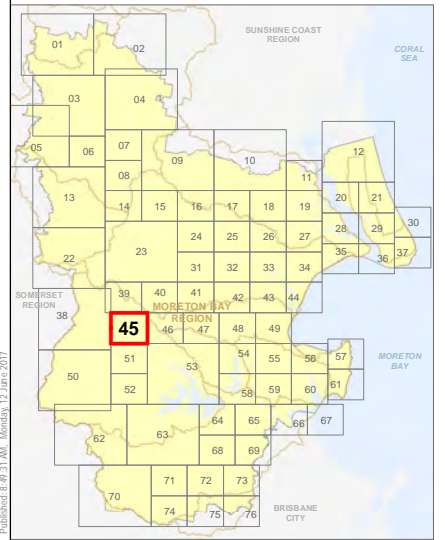
0 200 400 600 Metres

SCALE (A3): 1:15,000

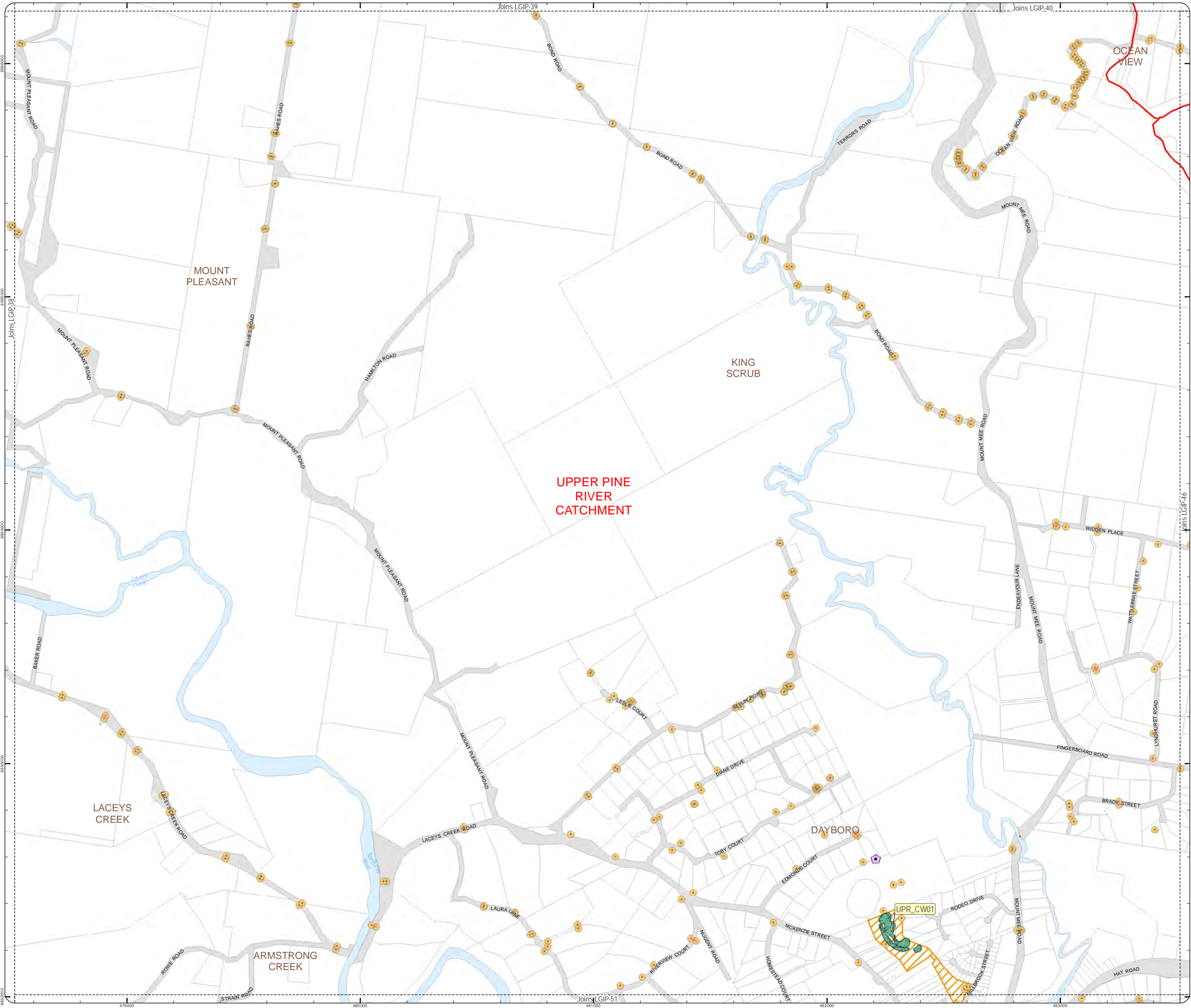
Date Produced: 12 June 2017  
 Projection: Map Grid of Australia, Zone 56  
 Horizontal Datum: Geocentric Datum of Australia 1994

**DISCLAIMER:** Some of the information shown in this document has been provided to Council from external third parties. Council makes no representation and gives no warranty about the accuracy, reliability, completeness or suitability for any particular purpose of the information. Persons should not rely on the information shown in this document to make any decision with financial or legal implications and should instead rely on their own enquiries. To the full extent that it is able to do so in law, Council disclaims all liability (including liability in negligence) for all costs, losses and damages (including indirect and consequential costs, losses and damages) caused by or arising from anyone using or relying on the information shown in this document for any purpose whatsoever. © Copyright Moreton Bay Regional Council 2017

DCDB (Version Apr 2016) is reproduced with the permission of the State of Queensland.



LGIP-45 SW



LOCAL GOVERNMENT INFRASTRUCTURE PLAN  
PLAN FOR TRUNK INFRASTRUCTURE -  
STORMWATER

- Property boundary
- Future Trunk Stormwater Network
  - Stormwater Quantity
    - ▲ Crossing Upgrade
    - Future Detention Basin
    - Bank Stabilisation
  - Stormwater Works
    - Stormwater Works
  - Stormwater Quality
    - Constructed Wetlands
    - WSUD Retrofit
    - Priority Re-Vegetation Works
  - Service Catchments
    - Catchment Boundary
- Existing Trunk Stormwater Network
  - HEADWALL
  - BOX-CULV
  - ▨ Existing Stormwater Riparian Corridors

**Effective from 3 July 2017**

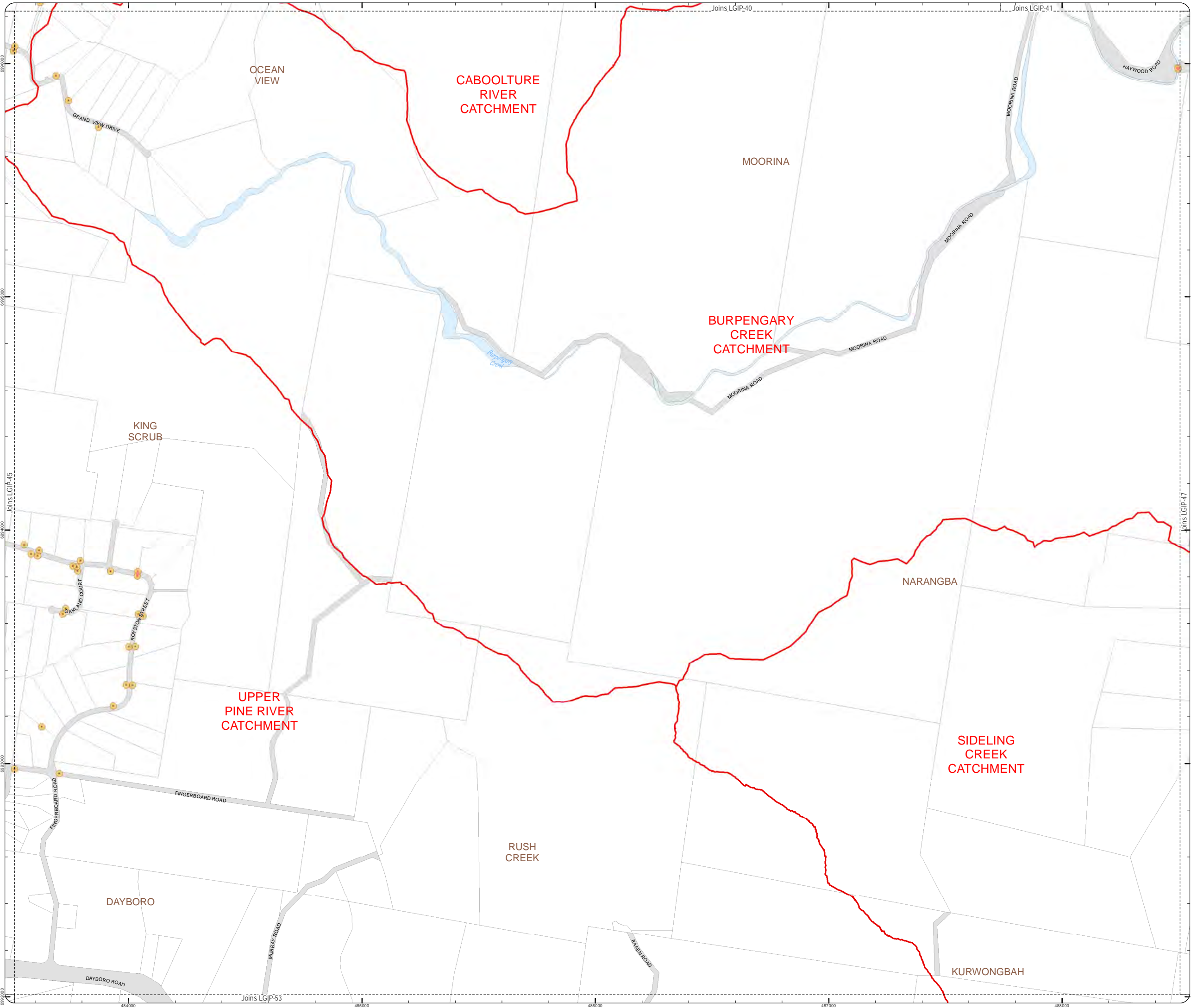
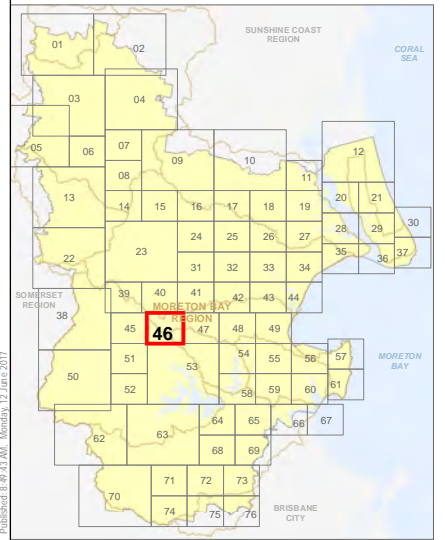
0 200 400 600 Metres

SCALE (A3): 1:15,000

Date Produced: 12 June 2017  
Projection: Map Grid of Australia, Zone 56  
Horizontal Datum: Geocentric Datum of Australia 1994

**DISCLAIMER:** Some of the information shown in this document has been provided to Council from external third parties. Council makes no representation and gives no warranty about the accuracy, reliability, completeness or suitability for any particular purpose of the information. Persons should not rely on the information shown in this document to make any decision with financial or legal implications and should instead rely on their own enquiries. To the full extent that it is able to do so in law, Council disclaims all liability (including liability in negligence) for all costs, losses and damages (including indirect and consequential costs, losses and damages) caused by or arising from anyone using or relying on the information shown in this document for any purpose whatsoever. © Copyright Moreton Bay Regional Council 2017

DCDB (Version Apr 2016) is reproduced with the permission of the State of Queensland.



**LOCAL GOVERNMENT INFRASTRUCTURE PLAN  
PLAN FOR TRUNK INFRASTRUCTURE -  
STORMWATER**

- Property boundary
- Future Trunk Stormwater Network**
- Stormwater Quantity
  - ▲ Crossing Upgrade
  - Future Detention Basin
  - Bank Stabilisation
- Stormwater Works
  - Stormwater Works
- Stormwater Quality
  - Constructed Wetlands
  - WSUD Retrofit
  - Priority Re-Vegetation Works
- Stormwater Riparian Corridors
  - BUR\_BUR\_RC
- Service Catchments
  - Catchment Boundary
- Existing Trunk Stormwater Network**
- GPT
- HEADWALL
- TRASH-RACK
- BOX-CULV
- LINED
- DETENTION
- Existing Stormwater Riparian Corridors

**Effective from 3 July 2017**

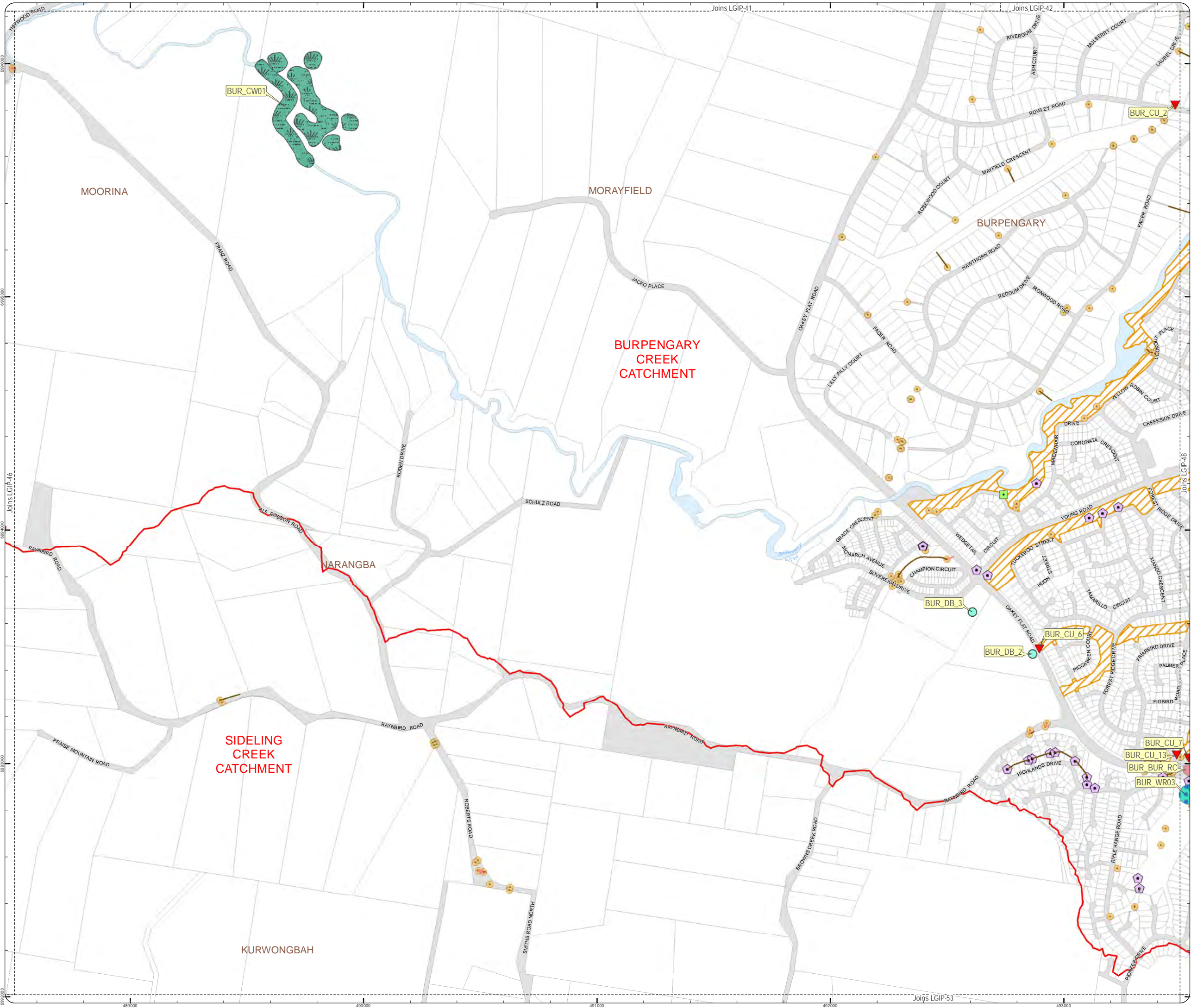
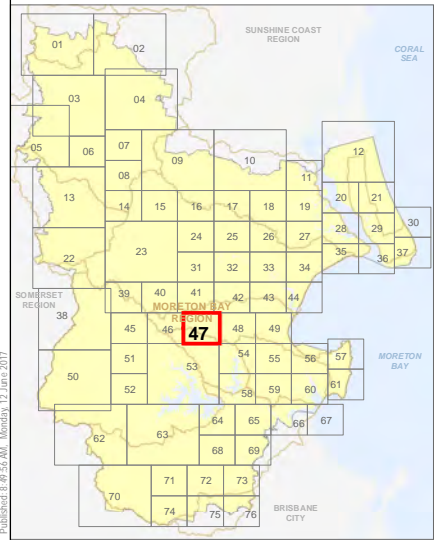
0 200 400 600 Metres

SCALE (A3): 1:15,000

Date Produced: 12 June 2017  
 Projection: Map Grid of Australia, Zone 56  
 Horizontal Datum: Geocentric Datum of Australia 1994

DISCLAIMER: Some of the information shown in this document has been provided to Council from external third parties. Council makes no representation and gives no warranty about the accuracy, reliability, completeness or suitability for any particular purpose of the information. Persons should not rely on the information shown in this document to make any decision with financial or legal implications and should instead rely on their own enquiries. To the full extent that it is able to do so in law, Council disclaims all liability (including liability in negligence) for all costs, losses and damages (including indirect and consequential costs, losses and damages) caused by or arising from anyone using or relying on the information shown in this document for any purpose whatsoever. © Copyright Moreton Bay Regional Council 2017

DCDB (Version Apr 2016) is reproduced with the permission of the State of Queensland.



**LOCAL GOVERNMENT INFRASTRUCTURE PLAN  
PLAN FOR TRUNK INFRASTRUCTURE -  
STORMWATER**

- Property boundary
- Future Trunk Stormwater Network**
- Stormwater Quantity
  - ▲ Crossing Upgrade
  - Future Detention Basin
  - Bank Stabilisation
- Stormwater Works
  - Stormwater Works
- Stormwater Quality
  - Constructed Wetlands
  - WSUD Retrofit
  - Priority Re-Vegetation Works
- Stormwater Riparian Corridors
  - BUR\_BUR\_RC
  - BUR\_LBC\_RC
- Service Catchments
  - Catchment Boundary
- Existing Trunk Stormwater Network**
- GPT
- HEADWALL
- TRASH-RACK
- BOX-CULV
- LINED
- DETENTION
- RETENTION
- Existing Stormwater Riparian Corridors

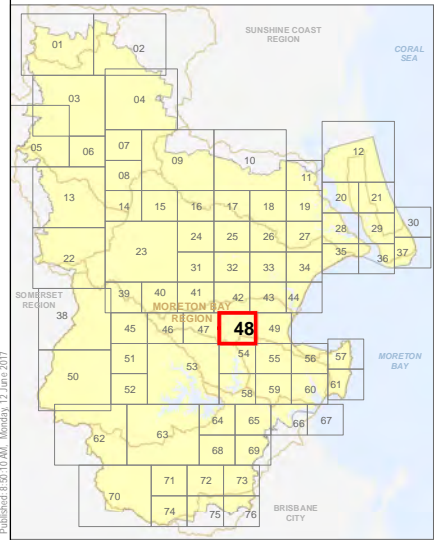


**Effective from 3 July 2017**

0 200 400 600 Metres

SCALE (A3): 1:15,000  
 Date Produced: 12 June 2017  
 Projection: Map Grid of Australia, Zone 56  
 Horizontal Datum: Geocentric Datum of Australia 1994

**DISCLAIMER:** Some of the information shown in this document has been provided to Council from external third parties. Council makes no representation and gives no warranty about the accuracy, reliability, completeness or suitability for any particular purpose of the information. Persons should not rely on the information shown in this document to make any decision with financial or legal implications and should instead rely on their own enquiries. To the full extent that it is able to do so in law, Council disclaims all liability (including liability in negligence) for all costs, losses and damages (including indirect and consequential costs, losses and damages) caused by or arising from anyone using or relying on the information shown in this document for any purpose whatsoever. © Copyright Moreton Bay Regional Council 2017



**LGI48 SW**



- Property boundary
- Future Trunk Stormwater Network
  - Stormwater Quantity
    - ▲ Crossing Upgrade
    - Future Detention Basin
    - Bank Stabilisation
  - Stormwater Works
    - Stormwater Works
  - Stormwater Quality
    - Constructed Wetlands
    - WSUD Retrofit
    - Priority Re-Vegetation Works
  - Service Catchments
    - Catchment Boundary
- Existing Trunk Stormwater Network
  - HEADWALL
  - TRASH-RACK
  - BOX-CULV
  - LINED
  - DETENTION
  - RETENTION
  - Existing Stormwater Riparian Corridors

**Effective from 3 July 2017**

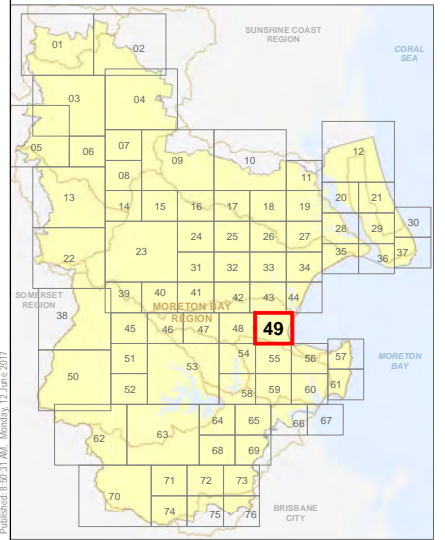
0 200 400 600 Metres

SCALE (A3): 1:15,000

Date Produced: 12 June 2017  
Projection: Map Grid of Australia, Zone 56  
Horizontal Datum: Geocentric Datum of Australia 1994

**DISCLAIMER:** Some of the information shown in this document has been provided to Council from external third parties. Council makes no representation and gives no warranty about the accuracy, reliability, completeness or suitability for any particular purpose of the information. Persons should not rely on the information shown in this document to make any decision with financial or legal implications and should instead rely on their own enquiries. To the full extent that it is able to do so in law, Council disclaims all liability (including liability in negligence) for all costs, losses and damages (including indirect and consequential costs, losses and damages) caused by or arising from anyone using or relying on the information shown in this document for any purpose whatsoever. © Copyright Moreton Bay Regional Council 2017

DCDB (Version Apr 2016) is reproduced with the permission of the State of Queensland.

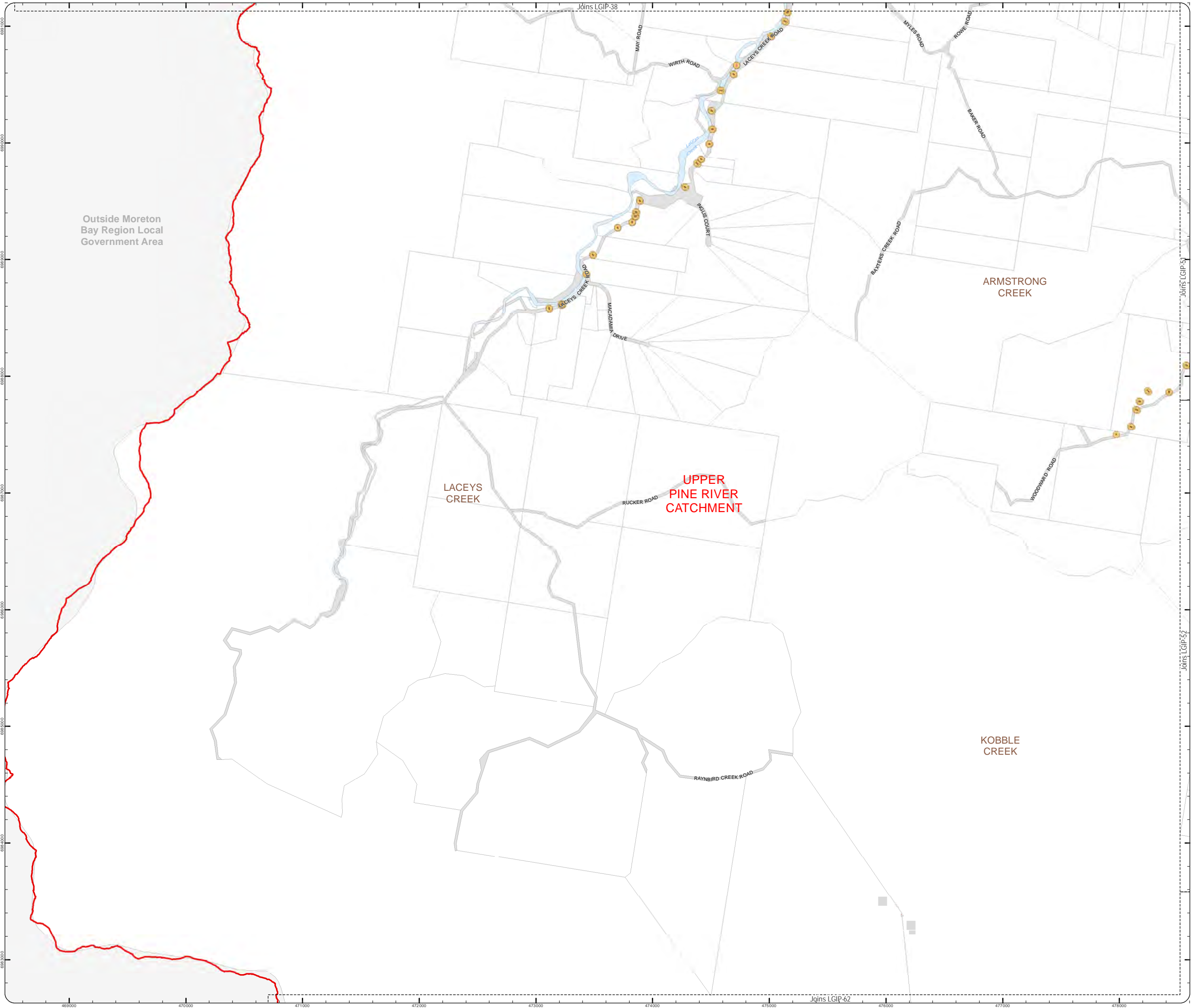


LGIP-49 SW



LOCAL GOVERNMENT INFRASTRUCTURE PLAN  
PLAN FOR TRUNK INFRASTRUCTURE -  
STORMWATER

- Property boundary
- Future Trunk Stormwater Network**
- Stormwater Quantity
  - ▲ Crossing Upgrade
  - Future Detention Basin
  - Bank Stabilisation
- Stormwater Works
  - Stormwater Works
- Stormwater Quality
  - Constructed Wetlands
  - WSUD Retrofit
  - Priority Re-Vegetation Works
- Service Catchments
  - Catchment Boundary
- Existing Trunk Stormwater Network**
  - HEADWALL
  - BOX-CULV
  - ▨ Existing Stormwater Riparian Corridors

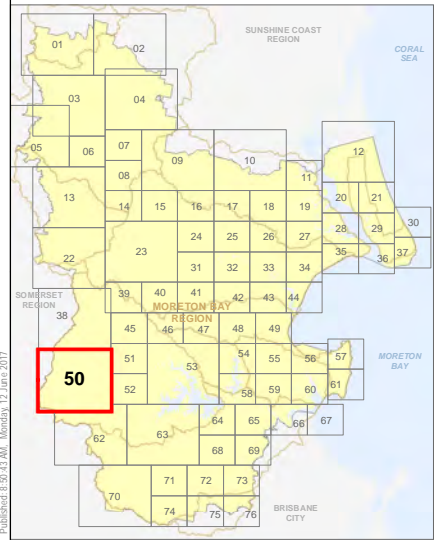


Effective from 3 July 2017

0 400 800 1,200 Metres  
SCALE (A3): 1:30,000  
Date Produced: 12 June 2017  
Projection: Map Grid of Australia, Zone 56  
Horizontal Datum: Geocentric Datum of Australia 1994

**DISCLAIMER:** Some of the information shown in this document has been provided to Council from external third parties. Council makes no representation and gives no warranty about the accuracy, reliability, completeness or suitability for any particular purpose of the information. Persons should not rely on the information shown in this document to make any decision with financial or legal implications and should instead rely on their own enquiries. To the full extent that it is able to do so in law, Council disclaims all liability (including liability in negligence) for all costs, losses and damages (including indirect and consequential costs, losses and damages) caused by or arising from anyone using or relying on the information shown in this document for any purpose whatsoever. © Copyright Moreton Bay Regional Council 2017

DCDB (Version Apr 2016) is reproduced with the permission of the State of Queensland.



LGIP-50 SW

LOCAL GOVERNMENT INFRASTRUCTURE PLAN  
PLAN FOR TRUNK INFRASTRUCTURE -  
STORMWATER

- Property boundary
- Future Trunk Stormwater Network**
- Stormwater Quantity**
- ▼ Crossing Upgrade
- Future Detention Basin
- Bank Stabilisation
- Stormwater Works**
- Stormwater Works
- Stormwater Quality**
- Constructed Wetlands
- WSUD Retrofit
- Priority Re-Vegetation Works
- Stormwater Riparian Corridors**
- UPR\_TER\_RC
- Service Catchments**
- Catchment Boundary
- Existing Trunk Stormwater Network**
- HEADWALL
- BOX-CULV
- DETENTION
- Existing Stormwater Riparian Corridors

**Effective from 3 July 2017**

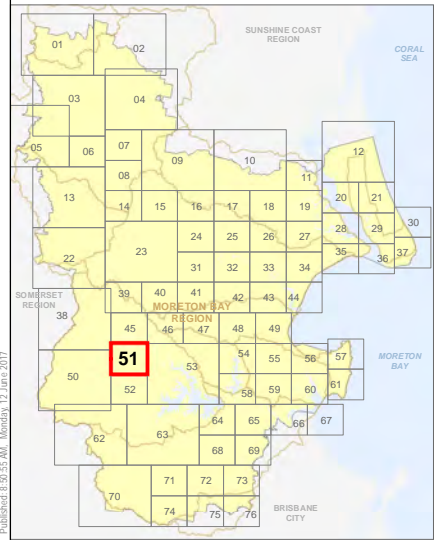
0 200 400 600 Metres

SCALE (A3): 1:15,000

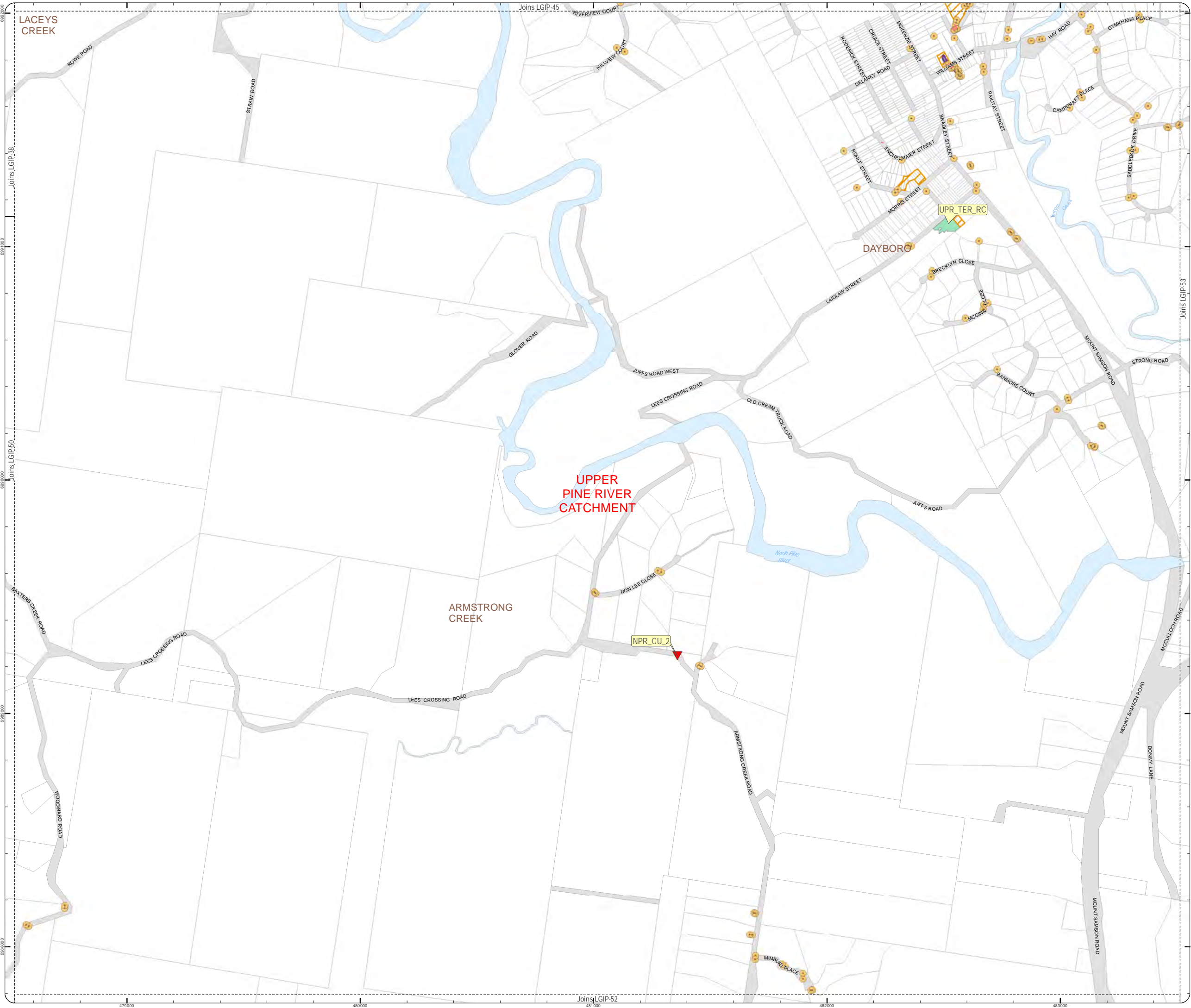
Date Produced: 12 June 2017  
 Projection: Map Grid of Australia, Zone 56  
 Horizontal Datum: Geocentric Datum of Australia 1994

**DISCLAIMER:** Some of the information shown in this document has been provided to Council from external third parties. Council makes no representation and gives no warranty about the accuracy, reliability, completeness or suitability for any particular purpose of the information. Persons should not rely on the information shown in this document to make any decision with financial or legal implications and should instead rely on their own enquiries. To the full extent that it is able to do so in law, Council disclaims all liability (including liability in negligence) for all costs, losses and damages (including indirect and consequential costs, losses and damages) caused by or arising from anyone using or relying on the information shown in this document for any purpose whatsoever. © Copyright Moreton Bay Regional Council 2017

DCDB (Version Apr 2016) is reproduced with the permission of the State of Queensland.



LGIP-51 SW



LOCAL GOVERNMENT INFRASTRUCTURE PLAN  
PLAN FOR TRUNK INFRASTRUCTURE -  
STORMWATER

- Property boundary
- Future Trunk Stormwater Network**
- Stormwater Quantity**
- ▼ Crossing Upgrade
- Future Detention Basin
- Bank Stabilisation
- Stormwater Works**
- Stormwater Works
- Stormwater Quality**
- Constructed Wetlands
- WSUD Retrofit
- Priority Re-Vegetation Works
- Service Catchments**
- Catchment Boundary
- Existing Trunk Stormwater Network**
- HEADWALL
- BOX-CULV
- LINED
- ▭ Existing Stormwater Riparian Corridors

**Effective from 3 July 2017**

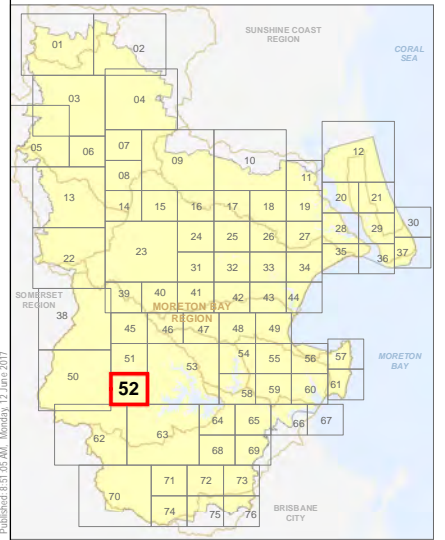
0 200 400 600 Metres

SCALE (A3): 1:15,000

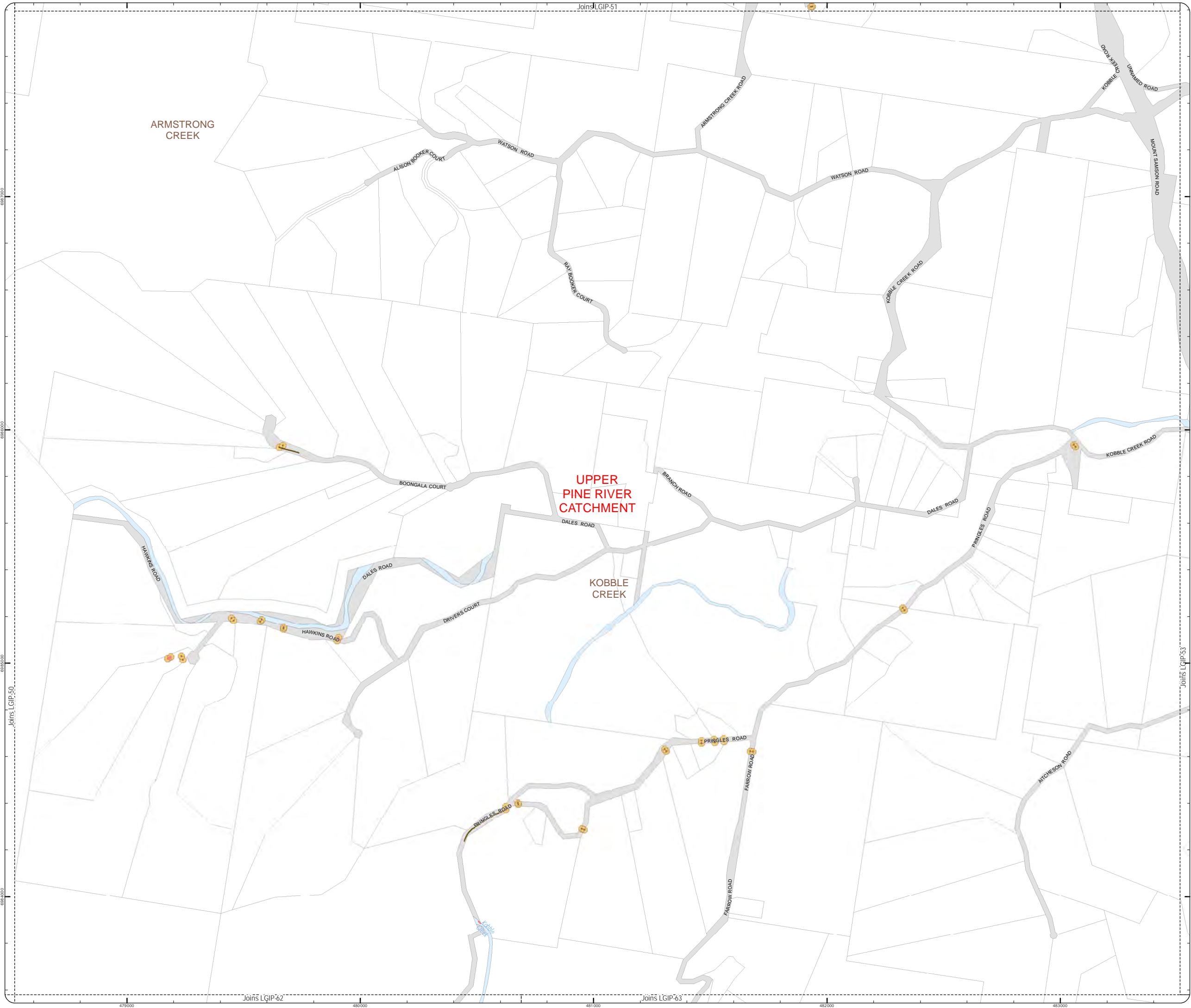
Date Produced: 12 June 2017  
Projection: Map Grid of Australia, Zone 56  
Horizontal Datum: Geocentric Datum of Australia 1994

**DISCLAIMER:** Some of the information shown in this document has been provided to Council from external third parties. Council makes no representation and gives no warranty about the accuracy, reliability, completeness or suitability for any particular purpose of the information. Persons should not rely on the information shown in this document to make any decision with financial or legal implications and should instead rely on their own enquiries. To the full extent that it is able to do so in law, Council disclaims all liability (including liability in negligence) for all costs, losses and damages (including indirect and consequential costs, losses and damages) caused by or arising from anyone using or relying on the information shown in this document for any purpose whatsoever. © Copyright Moreton Bay Regional Council 2017

DCDB (Version Apr 2016) is reproduced with the permission of the State of Queensland.



LGIP-52 SW



**LOCAL GOVERNMENT INFRASTRUCTURE PLAN  
PLAN FOR TRUNK INFRASTRUCTURE -  
STORMWATER**

- Property boundary
- Future Trunk Stormwater Network**
- Stormwater Quantity**
  - ▼ Crossing Upgrade
  - Future Detention Basin
  - Bank Stabilisation
- Stormwater Works**
  - Stormwater Works
- Stormwater Quality**
  - Constructed Wetlands
  - WSUD Retrofit
  - Priority Re-Vegetation Works
- Service Catchments**
  - Catchment Boundary
- Existing Trunk Stormwater Network**
  - HEADWALL
  - BOX-CULV
  - LINED
  - ▭ Existing Stormwater Riparian Corridors

**Effective from 3 July 2017**

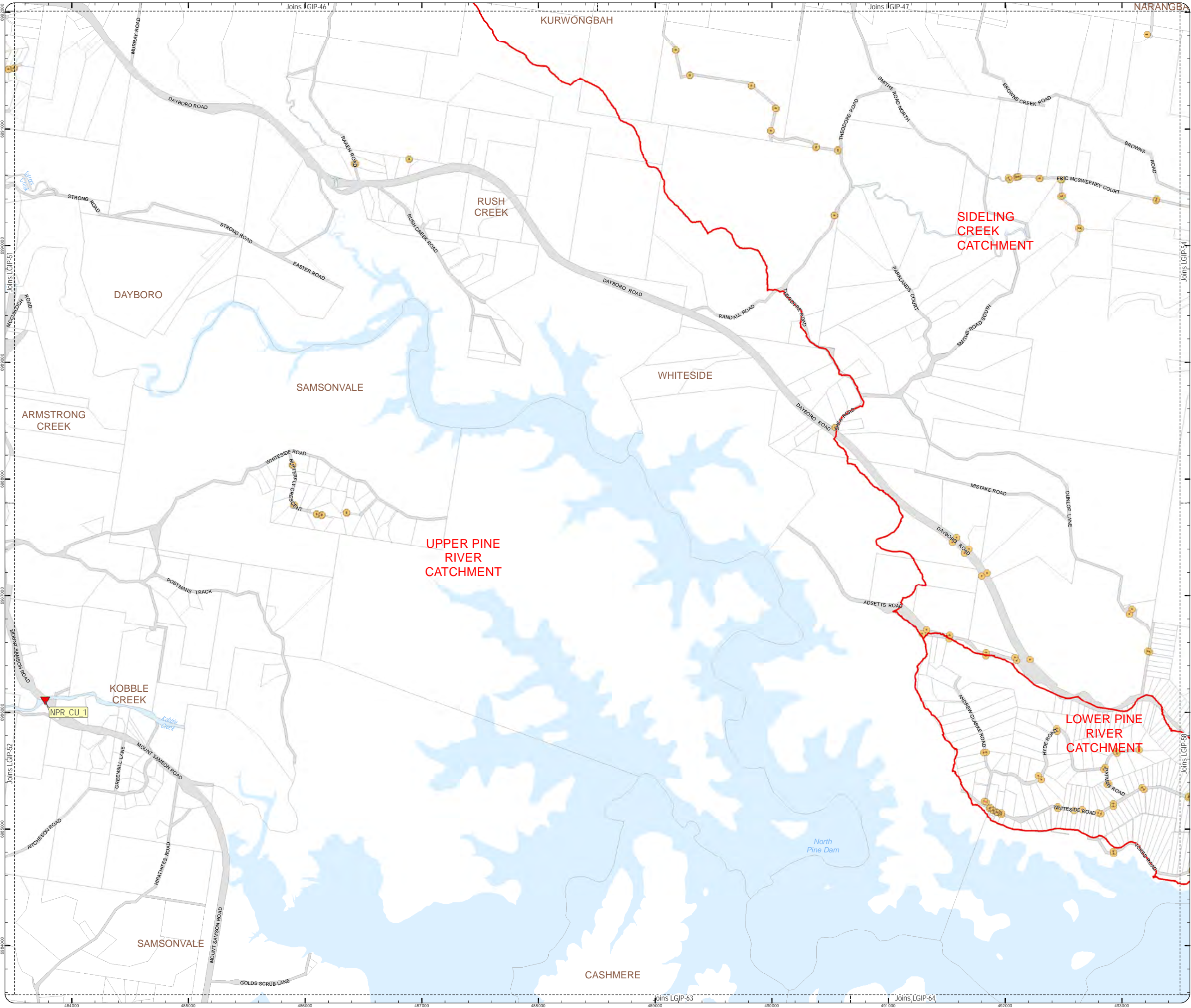
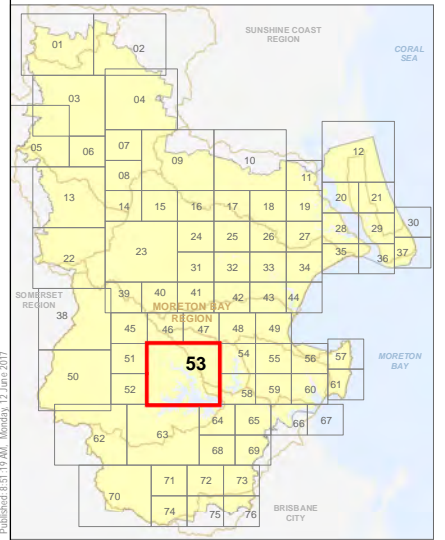
0 400 800 1,200 Metres

SCALE (A3): 1:30,000

Date Produced: 12 June 2017  
 Projection: Map Grid of Australia, Zone 56  
 Horizontal Datum: Geocentric Datum of Australia 1994

**DISCLAIMER:** Some of the information shown in this document has been provided to Council from external third parties. Council makes no representation and gives no warranty about the accuracy, reliability, completeness or suitability for any particular purpose of the information. Persons should not rely on the information shown in this document to make any decision with financial or legal implications and should instead rely on their own enquiries. To the full extent that it is able to do so in law, Council disclaims all liability (including liability in negligence) for all costs, losses and damages (including indirect and consequential costs, losses and damages) caused by or arising from anyone using or relying on the information shown in this document for any purpose whatsoever. © Copyright Moreton Bay Regional Council 2017

DCDB (Version Apr 2016) is reproduced with the permission of the State of Queensland.



LOCAL GOVERNMENT INFRASTRUCTURE PLAN  
PLAN FOR TRUNK INFRASTRUCTURE -  
STORMWATER

- Property boundary
- Future Trunk Stormwater Network
  - Stormwater Quantity
    - ▲ Crossing Upgrade
    - Future Detention Basin
    - Bank Stabilisation
  - Stormwater Works
    - Stormwater Works
  - Stormwater Quality
    - Constructed Wetlands
    - WSUD Retrofit
    - Priority Re-Vegetation Works
  - Stormwater Riparian Corridors
    - HAY\_SWC\_RC
- Service Catchments
  - Catchment Boundary
- Existing Trunk Stormwater Network
  - GPT
  - HEADWALL
  - TRASH-RACK
  - BOX-CULV
  - LINED
  - DETENTION
  - RETENTION
  - Existing Stormwater Riparian Corridors

**Effective from 3 July 2017**

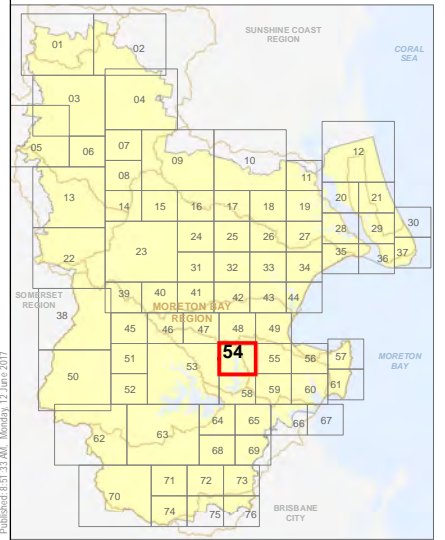
0 200 400 600 Metres

SCALE (A3): 1:15,000

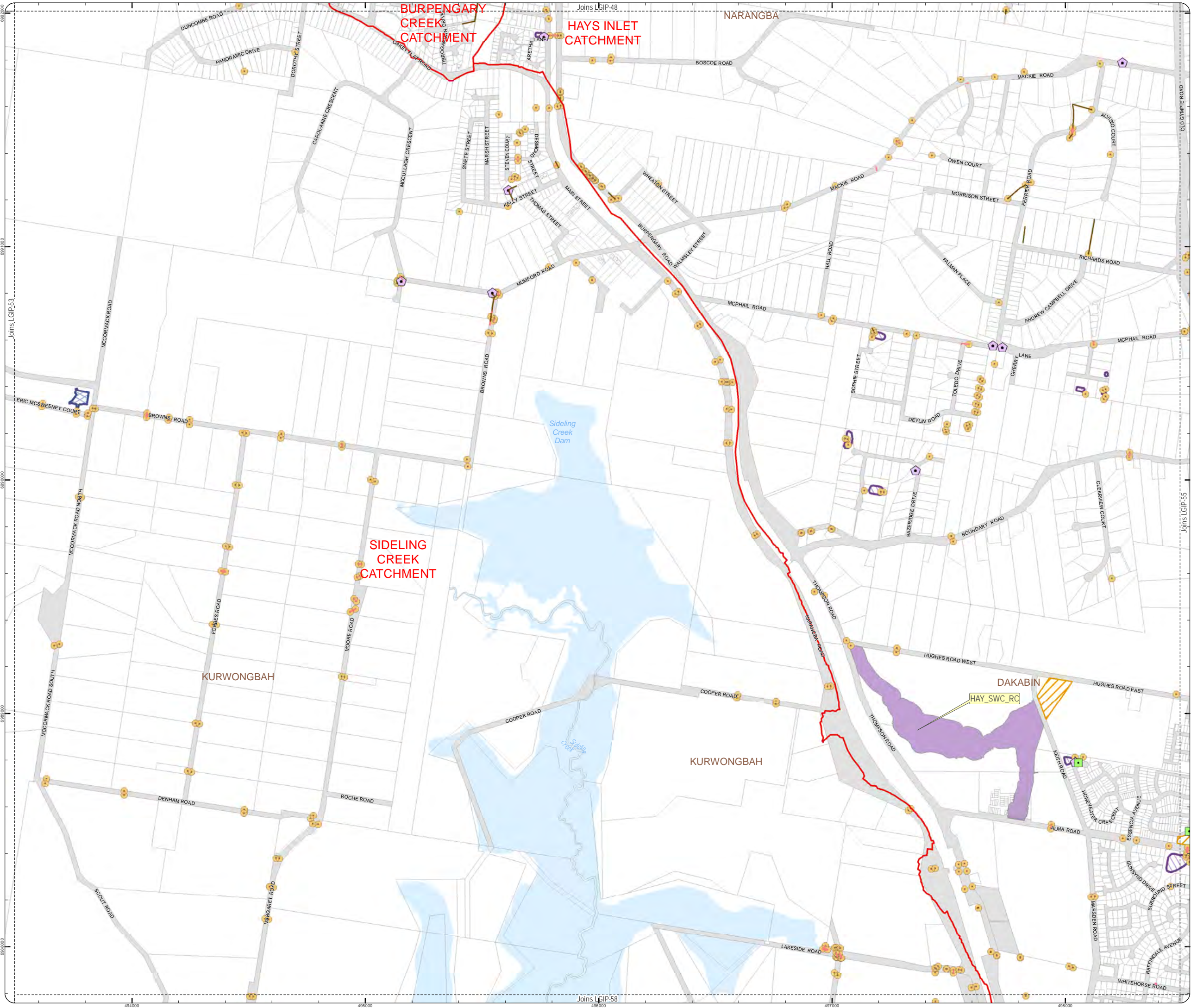
Date Produced: 12 June 2017  
Projection: Map Grid of Australia, Zone 56  
Horizontal Datum: Geocentric Datum of Australia 1994

**DISCLAIMER:** Some of the information shown in this document has been provided to Council from external third parties. Council makes no representation and gives no warranty about the accuracy, reliability, completeness or suitability for any particular purpose of the information. Persons should not rely on the information shown in this document to make any decision with financial or legal implications and should instead rely on their own enquiries. To the full extent that it is able to do so in law, Council disclaims all liability (including liability in negligence) for all costs, losses and damages (including indirect and consequential costs, losses and damages) caused by or arising from anyone using or relying on the information shown in this document for any purpose whatsoever. © Copyright Moreton Bay Regional Council 2017

DCDB (Version Apr 2016) is reproduced with the permission of the State of Queensland.



LGIP-54 SW



- Property boundary
- Future Trunk Stormwater Network
  - Stormwater Quantity
    - ▲ Crossing Upgrade
    - Future Detention Basin
    - Bank Stabilisation
  - Stormwater Works
    - Stormwater Works
  - Stormwater Quality
    - Constructed Wetlands
    - WSUD Retrofit
    - Priority Re-Vegetation Works
  - Stormwater Riparian Corridors
    - HAY\_SWC\_RC
- Service Catchments
  - ▭ Catchment Boundary
- Existing Trunk Stormwater Network
  - GPT
  - HEADWALL
  - ▲ OUTLET
  - TRASH-RACK
  - BOX-CULV
  - LINED
  - DETENTION
  - RETENTION
  - ▭ Existing Stormwater Riparian Corridors

**Effective from 3 July 2017**

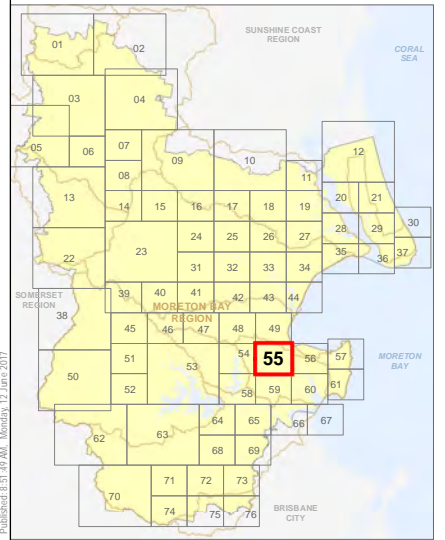
0 200 400 600 Metres

SCALE (A3): 1:15,000

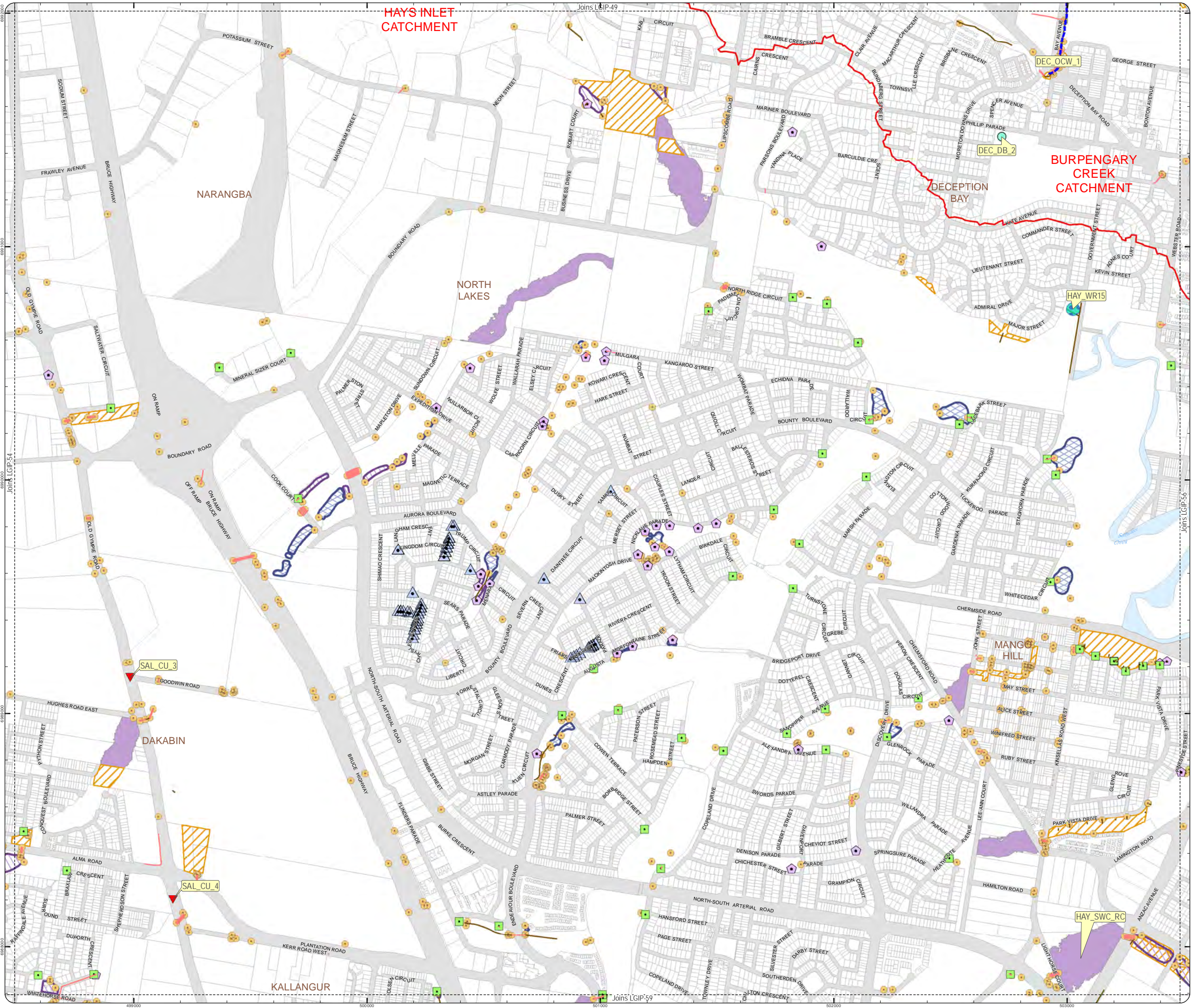
Date Produced: 12 June 2017  
Projection: Map Grid of Australia, Zone 56  
Horizontal Datum: Geocentric Datum of Australia 1994

DISCLAIMER: Some of the information shown in this document has been provided to Council from external third parties. Council makes no representation and gives no warranty about the accuracy, reliability, completeness or suitability for any particular purpose of the information. Persons should not rely on the information shown in this document to make any decision with financial or legal implications and should instead rely on their own enquiries. To the full extent that it is able to do so in law, Council disclaims all liability (including liability in negligence) for all costs, losses and damages (including indirect and consequential costs, losses and damages) caused by or arising from anyone using or relying on the information shown in this document for any purpose whatsoever. © Copyright Moreton Bay Regional Council 2017

DCDB (Version Apr 2016) is reproduced with the permission of the State of Queensland.

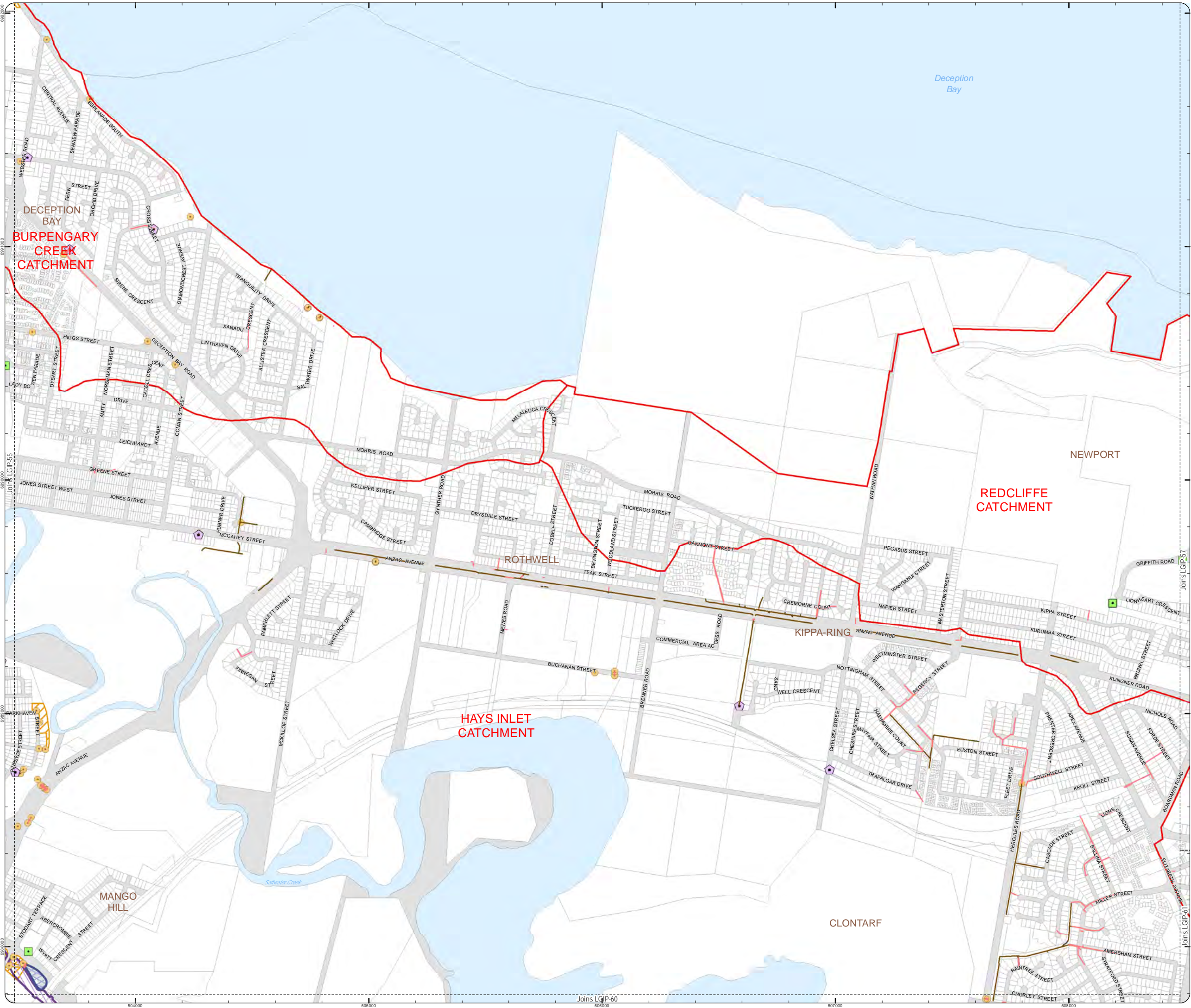


LGI55 SW



LOCAL GOVERNMENT INFRASTRUCTURE PLAN  
PLAN FOR TRUNK INFRASTRUCTURE -  
STORMWATER

- Property boundary
- Future Trunk Stormwater Network
  - Stormwater Quantity
    - ▲ Crossing Upgrade
    - Future Detention Basin
    - Bank Stabilisation
  - Stormwater Works
    - Stormwater Works
  - Stormwater Quality
    - Constructed Wetlands
    - WSUD Retrofit
    - Priority Re-Vegetation Works
  - Service Catchments
    - Catchment Boundary
- Existing Trunk Stormwater Network
  - GPT
  - HEADWALL
  - TRASH-RACK
  - BOX-CULV
  - LINED
  - DETENTION
  - RETENTION
  - Existing Stormwater Riparian Corridors



Effective from 3 July 2017

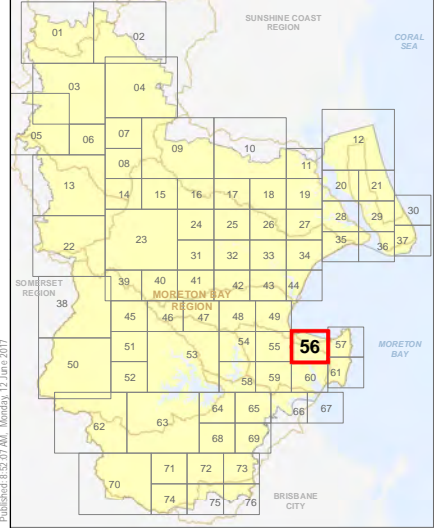
0 200 400 600 Metres

SCALE (A3): 1:15,000

Date Produced: 12 June 2017  
Projection: Map Grid of Australia, Zone 56  
Horizontal Datum: Geocentric Datum of Australia 1994

**DISCLAIMER:** Some of the information shown in this document has been provided to Council from external third parties. Council makes no representation and gives no warranty about the accuracy, reliability, completeness or suitability for any particular purpose of the information. Persons should not rely on the information shown in this document to make any decision with financial or legal implications and should instead rely on their own enquiries. To the full extent that it is able to do so in law, Council disclaims all liability (including liability in negligence) for all costs, losses and damages (including indirect and consequential costs, losses and damages) caused by or arising from anyone using or relying on the information shown in this document for any purpose whatsoever. © Copyright Moreton Bay Regional Council 2017

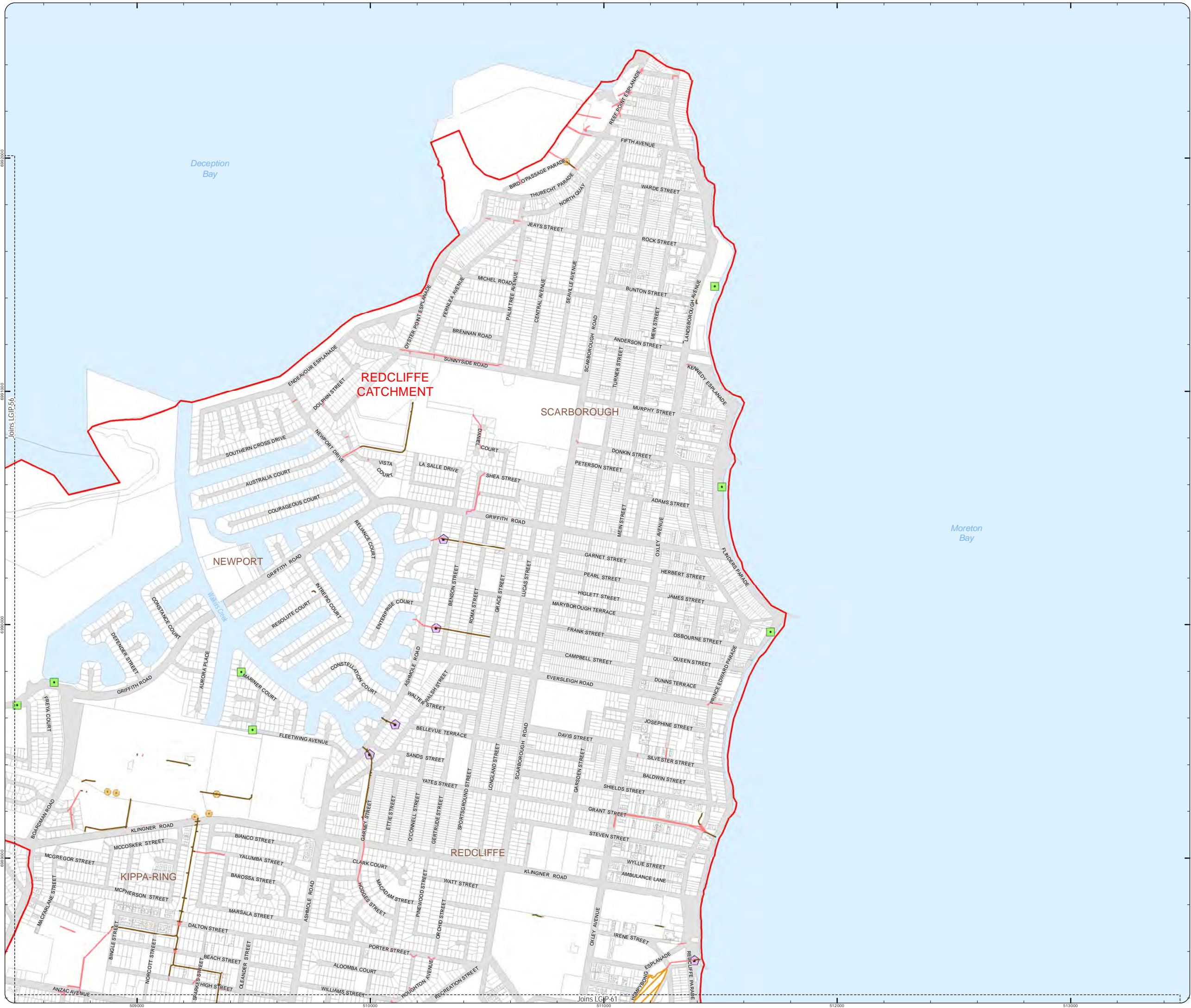
DCDB (Version Apr 2016) is reproduced with the permission of the State of Queensland.



LGIP-56 SW



- Property boundary
- Future Trunk Stormwater Network
  - Stormwater Quantity
    - ▲ Crossing Upgrade
    - Future Detention Basin
    - Bank Stabilisation
  - Stormwater Works
    - Stormwater Works
  - Stormwater Quality
    - Constructed Wetlands
    - WSUD Retrofit
    - Priority Re-Vegetation Works
  - Service Catchments
    - Catchment Boundary
- Existing Trunk Stormwater Network
  - GPT
  - HEADWALL
  - TRASH-RACK
  - BOX-CULV
  - LINED
  - ▭ Existing Stormwater Riparian Corridors



**Effective from 3 July 2017**

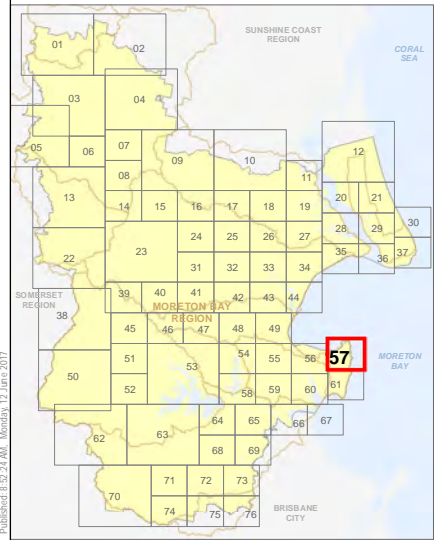
0 200 400 600 Metres

SCALE (A3): 1:15,000

Date Produced: 12 June 2017  
Projection: Map Grid of Australia, Zone 56  
Horizontal Datum: Geocentric Datum of Australia 1994

**DISCLAIMER:** Some of the information shown in this document has been provided to Council from external third parties. Council makes no representation and gives no warranty about the accuracy, reliability, completeness or suitability for any particular purpose of the information. Persons should not rely on the information shown in this document to make any decision with financial or legal implications and should instead rely on their own enquiries. To the full extent that it is able to do so in law, Council disclaims all liability (including liability in negligence) for all costs, losses and damages (including indirect and consequential costs, losses and damages) caused by or arising from anyone using or relying on the information shown in this document for any purpose whatsoever. © Copyright Moreton Bay Regional Council 2017

DCDB (Version Apr 2016) is reproduced with the permission of the State of Queensland.



LGIP-57 SW

LOCAL GOVERNMENT INFRASTRUCTURE PLAN  
PLAN FOR TRUNK INFRASTRUCTURE -  
STORMWATER

- Property boundary
- Future Trunk Stormwater Network
  - Stormwater Quantity
    - ▲ Crossing Upgrade
    - Future Detention Basin
    - Bank Stabilisation
  - Stormwater Works
    - Stormwater Works
  - Stormwater Quality
    - Constructed Wetlands
    - WSUD Retrofit
    - Priority Re-Vegetation Works
  - Stormwater Riparian Corridors
    - HAY\_FWC\_RC
    - LPR\_NPR\_RC
    - LPR\_YEB\_RC
  - Service Catchments
    - Catchment Boundary
- Existing Trunk Stormwater Network
  - GPT
  - HEADWALL
  - TRASH-RACK
  - BOX-CULV
  - LINED
  - DETENTION
  - RETENTION
  - ▨ Existing Stormwater Riparian Corridors

**Effective from 3 July 2017**

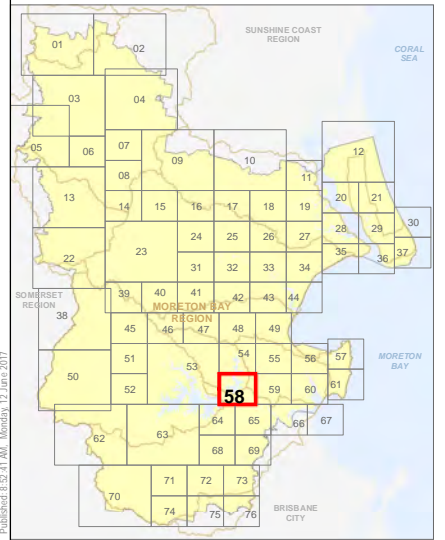
0 200 400 600 Metres

SCALE (A3): 1:15,000

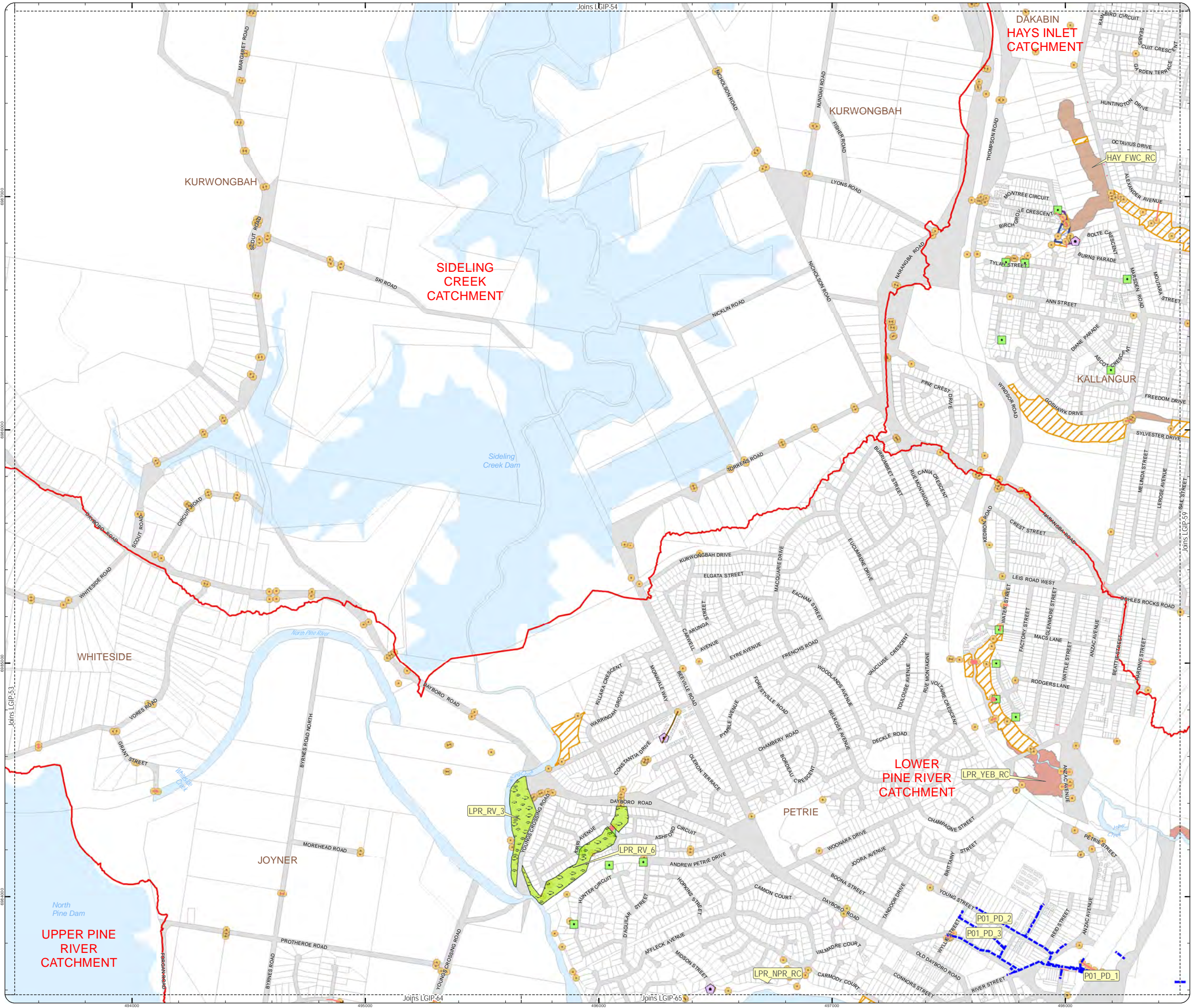
Date Produced: 12 June 2017  
Projection: Map Grid of Australia, Zone 56  
Horizontal Datum: Geocentric Datum of Australia 1994

**DISCLAIMER:** Some of the information shown in this document has been provided to Council from external third parties. Council makes no representation and gives no warranty about the accuracy, reliability, completeness or suitability for any particular purpose of the information. Persons should not rely on the information shown in this document to make any decision with financial or legal implications and should instead rely on their own enquiries. To the full extent that it is able to do so in law, Council disclaims all liability (including liability in negligence) for all costs, losses and damages (including indirect and consequential costs, losses and damages) caused by or arising from anyone using or relying on the information shown in this document for any purpose whatsoever. © Copyright Moreton Bay Regional Council 2017

DCDB (Version Apr 2016) is reproduced with the permission of the State of Queensland.



LGI58 SW



LOCAL GOVERNMENT INFRASTRUCTURE PLAN  
PLAN FOR TRUNK INFRASTRUCTURE -  
STORMWATER

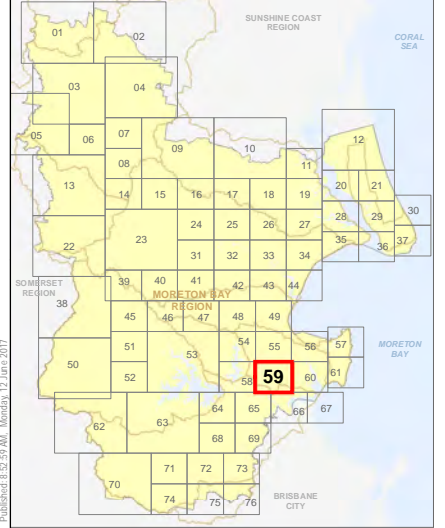
- Property boundary
- Future Trunk Stormwater Network
  - Stormwater Quantity
    - ▲ Crossing Upgrade
    - Future Detention Basin
    - Bank Stabilisation
  - Stormwater Works
    - Stormwater Works
  - Stormwater Quality
    - Constructed Wetlands
    - WSUD Retrofit
    - Priority Re-Vegetation Works
  - Stormwater Riparian Corridors
    - HAY\_FWC\_RC
    - HAY\_SWC\_RC
    - LPR\_GRI\_RC
    - LPR\_NPR\_RC
    - LPR\_YEB\_RC
  - Service Catchments
    - Catchment Boundary
- Existing Trunk Stormwater Network
  - GPT
  - HEADWALL
  - TRASH-RACK
  - BOX-CULV
  - LINED
  - DETENTION
  - RETENTION
  - Existing Stormwater Riparian Corridors

Effective from 3 July 2017

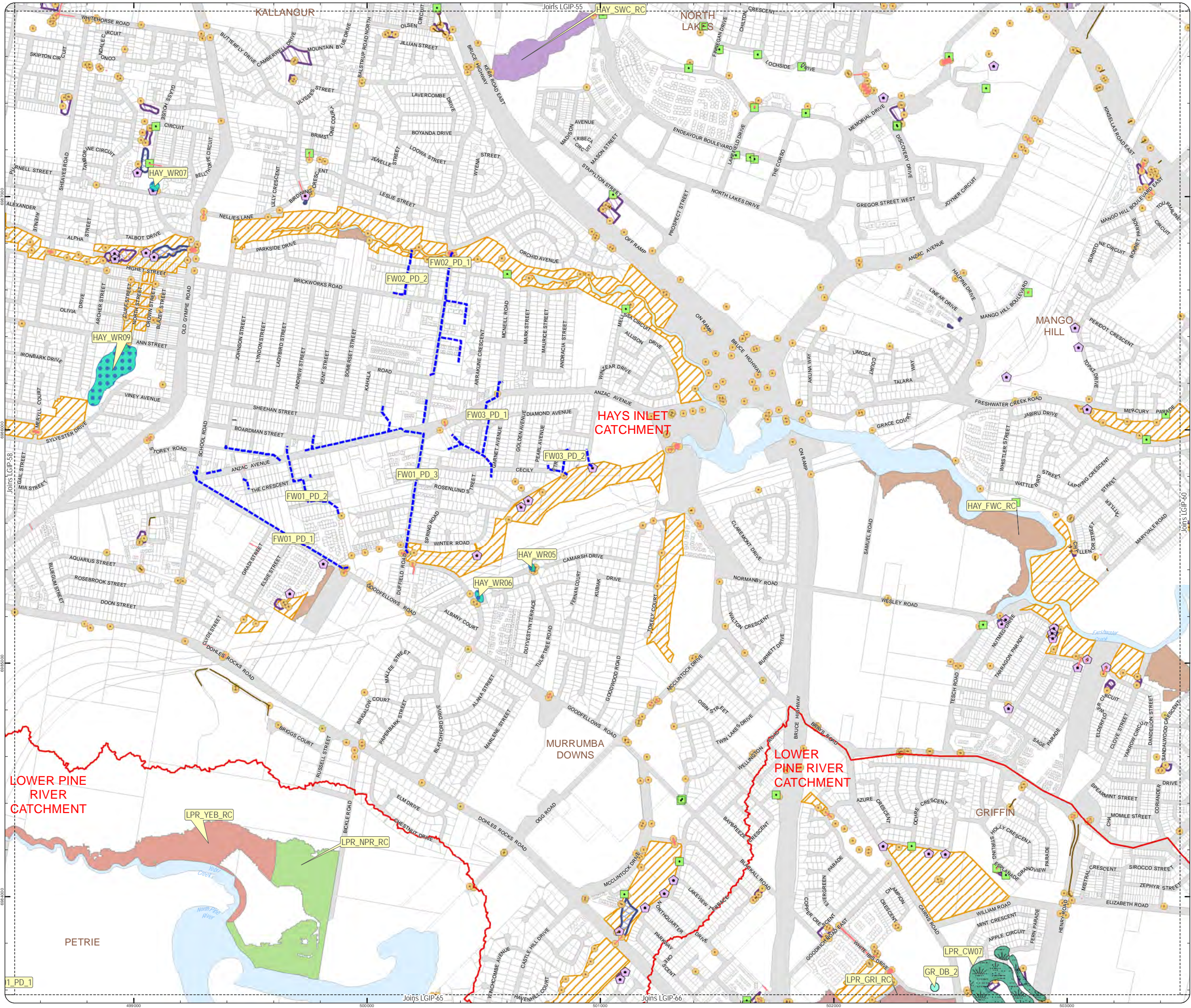
0 200 400 600 Metres  
SCALE (A3): 1:15,000  
Date Produced: 12 June 2017  
Projection: Map Grid of Australia, Zone 56  
Horizontal Datum: Geocentric Datum of Australia 1994

**DISCLAIMER:** Some of the information shown in this document has been provided to Council from external third parties. Council makes no representation and gives no warranty about the accuracy, reliability, completeness or suitability for any particular purpose of the information. Persons should not rely on the information shown in this document to make any decision with financial or legal implications and should instead rely on their own enquiries. To the full extent that it is able to do so in law, Council disclaims all liability (including liability in negligence) for all costs, losses and damages (including indirect and consequential costs, losses and damages) caused by or arising from anyone using or relying on the information shown in this document for any purpose whatsoever. © Copyright Moreton Bay Regional Council 2017

DCDB (Version Apr 2016) is reproduced with the permission of the State of Queensland.



LGI59 SW



**LOCAL GOVERNMENT INFRASTRUCTURE PLAN  
PLAN FOR TRUNK INFRASTRUCTURE -  
STORMWATER**

- Property boundary
- Future Trunk Stormwater Network**
- Stormwater Quantity**
- ▲ Crossing Upgrade
- Future Detention Basin
- Bank Stabilisation
- Stormwater Works**
- Stormwater Works
- Stormwater Quality**
- Constructed Wetlands
- WSUD Retrofit
- Priority Re-Vegetation Works
- Stormwater Riparian Corridors**
- HAY\_FWC\_RC
- HAY\_GRI\_RC
- LPR\_FWC\_RC
- LPR\_GRI\_RC
- Service Catchments**
- Catchment Boundary
- Existing Trunk Stormwater Network**
- GPT
- HEADWALL
- TRASH-RACK
- BOX-CULV
- LINED
- DETENTION
- RETENTION
- Existing Stormwater Riparian Corridors

**Effective from 3 July 2017**

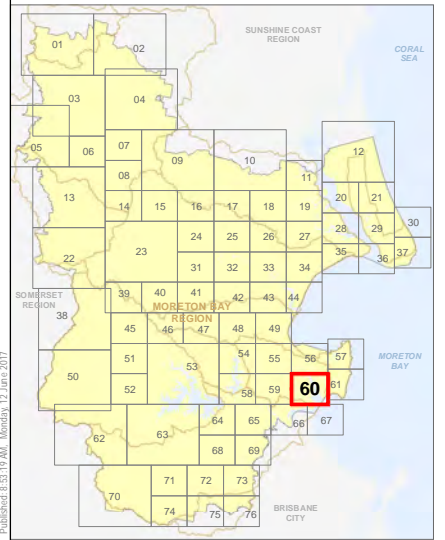
0 200 400 600 Metres

SCALE (A3): 1:15,000

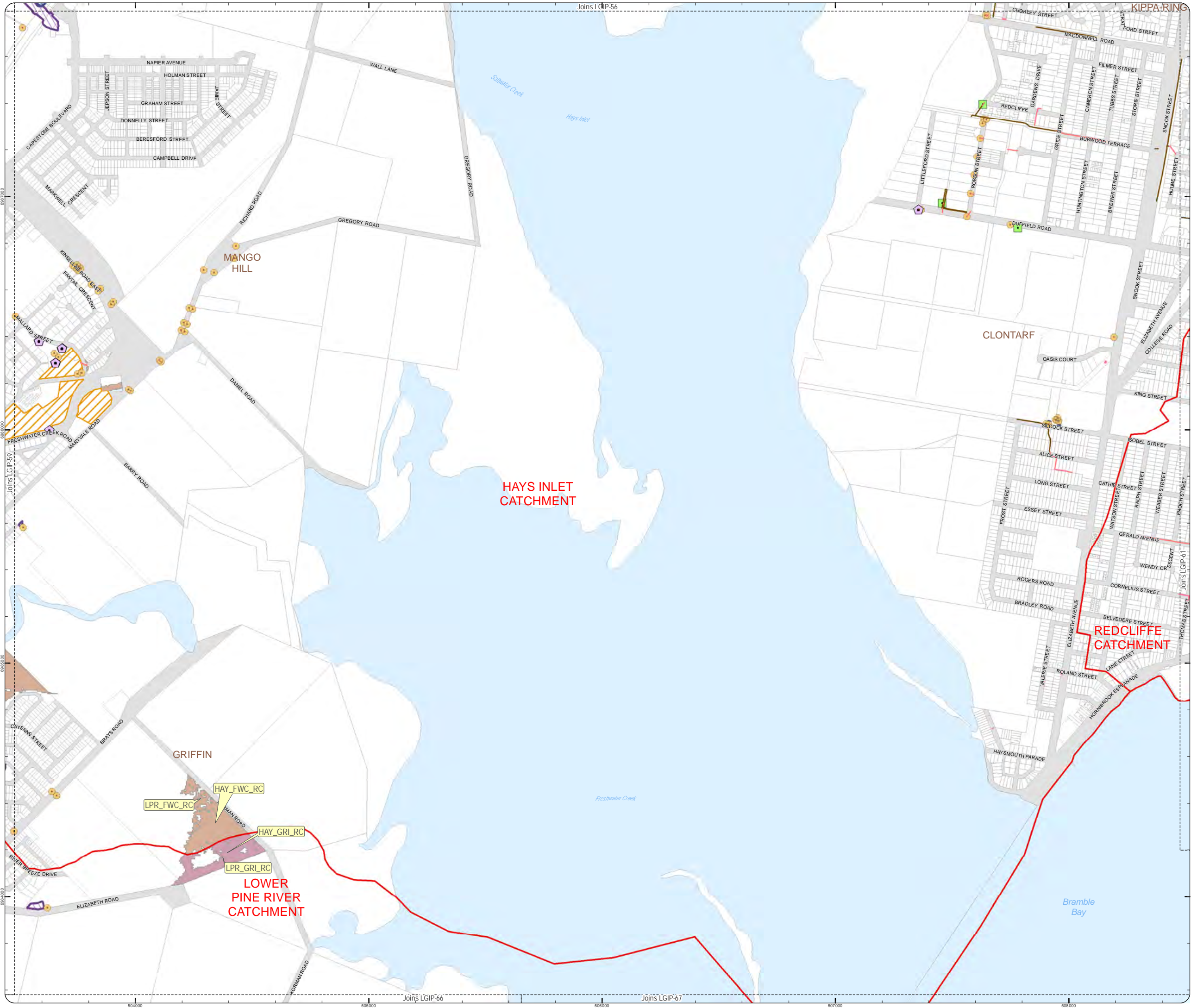
Date Produced: 12 June 2017  
 Projection: Map Grid of Australia, Zone 56  
 Horizontal Datum: Geocentric Datum of Australia 1994

**DISCLAIMER:** Some of the information shown in this document has been provided to Council from external third parties. Council makes no representation and gives no warranty about the accuracy, reliability, completeness or suitability for any particular purpose of the information. Persons should not rely on the information shown in this document to make any decision with financial or legal implications and should instead rely on their own enquiries. To the full extent that it is able to do so in law, Council disclaims all liability (including liability in negligence) for all costs, losses and damages (including indirect and consequential costs, losses and damages) caused by or arising from anyone using or relying on the information shown in this document for any purpose whatsoever. © Copyright Moreton Bay Regional Council 2017

DCDB (Version Apr 2016) is reproduced with the permission of the State of Queensland.



**LGIP-60 SW**



- Property boundary
- Future Trunk Stormwater Network
  - Stormwater Quantity
    - ▲ Crossing Upgrade
    - Future Detention Basin
    - Bank Stabilisation
  - Stormwater Works
    - Stormwater Works
  - Stormwater Quality
    - Constructed Wetlands
    - WSUD Retrofit
    - Priority Re-Vegetation Works
  - Stormwater Riparian Corridors
    - RED\_RCE\_RC
  - Service Catchments
    - Catchment Boundary
- Existing Trunk Stormwater Network
  - GPT
  - HEADWALL
  - BOX-CULV
  - LINED
  - ▨ Existing Stormwater Riparian Corridors

**Effective from 3 July 2017**

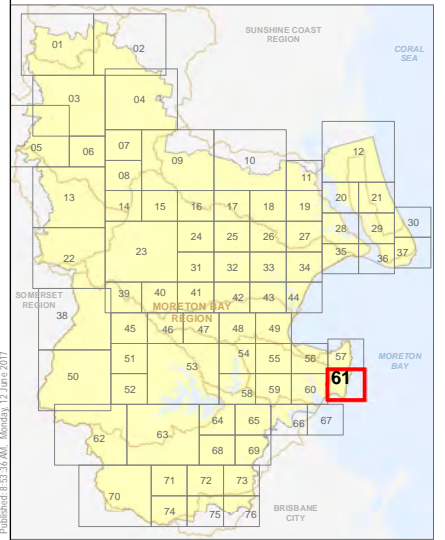
0 200 400 600 Metres

SCALE (A3): 1:15,000

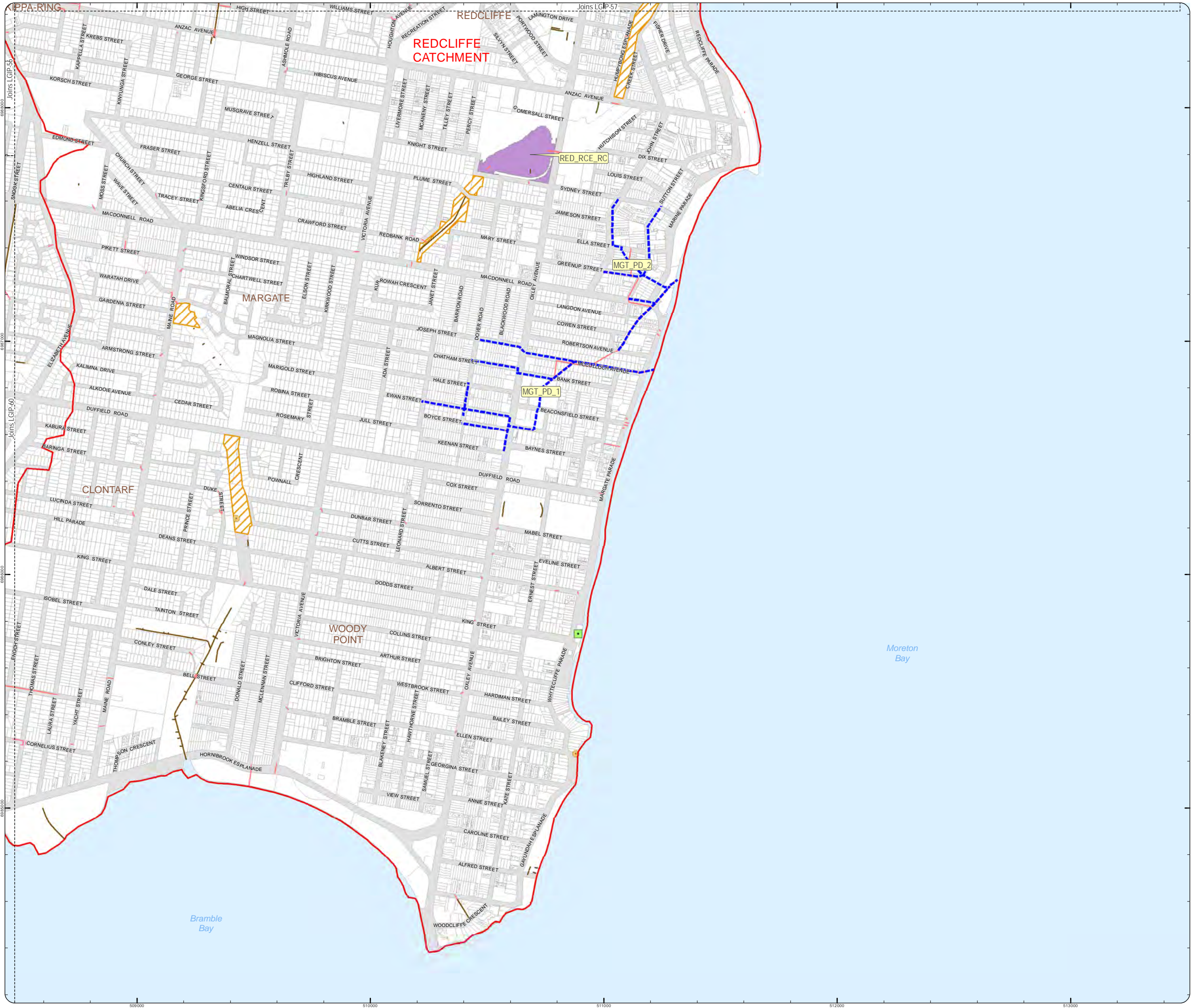
Date Produced: 12 June 2017  
Projection: Map Grid of Australia, Zone 56  
Horizontal Datum: Geocentric Datum of Australia 1994

**DISCLAIMER:** Some of the information shown in this document has been provided to Council from external third parties. Council makes no representation and gives no warranty about the accuracy, reliability, completeness or suitability for any particular purpose of the information. Persons should not rely on the information shown in this document to make any decision with financial or legal implications and should instead rely on their own enquiries. To the full extent that it is able to do so in law, Council disclaims all liability (including liability in negligence) for all costs, losses and damages (including indirect and consequential costs, losses and damages) caused by or arising from anyone using or relying on the information shown in this document for any purpose whatsoever. © Copyright Moreton Bay Regional Council 2017

DCDB (Version Apr 2016) is reproduced with the permission of the State of Queensland.



LGI61 SW



LOCAL GOVERNMENT INFRASTRUCTURE PLAN  
PLAN FOR TRUNK INFRASTRUCTURE -  
STORMWATER

- Property boundary
- Future Trunk Stormwater Network**
- Stormwater Quantity
  - ▲ Crossing Upgrade
  - Future Detention Basin
  - Bank Stabilisation
- Stormwater Works
  - Stormwater Works
- Stormwater Quality
  - Constructed Wetlands
  - WSUD Retrofit
  - Priority Re-Vegetation Works
- Service Catchments
  - Catchment Boundary
- Existing Trunk Stormwater Network**
- HEADWALL
- BOX-CULV
- LINED
- ▨ Existing Stormwater Riparian Corridors

**Effective from 3 July 2017**

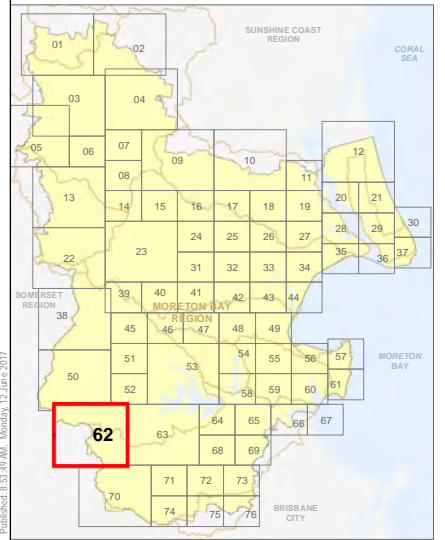
0 400 800 1,200 Metres

SCALE (A3): 1:30,000

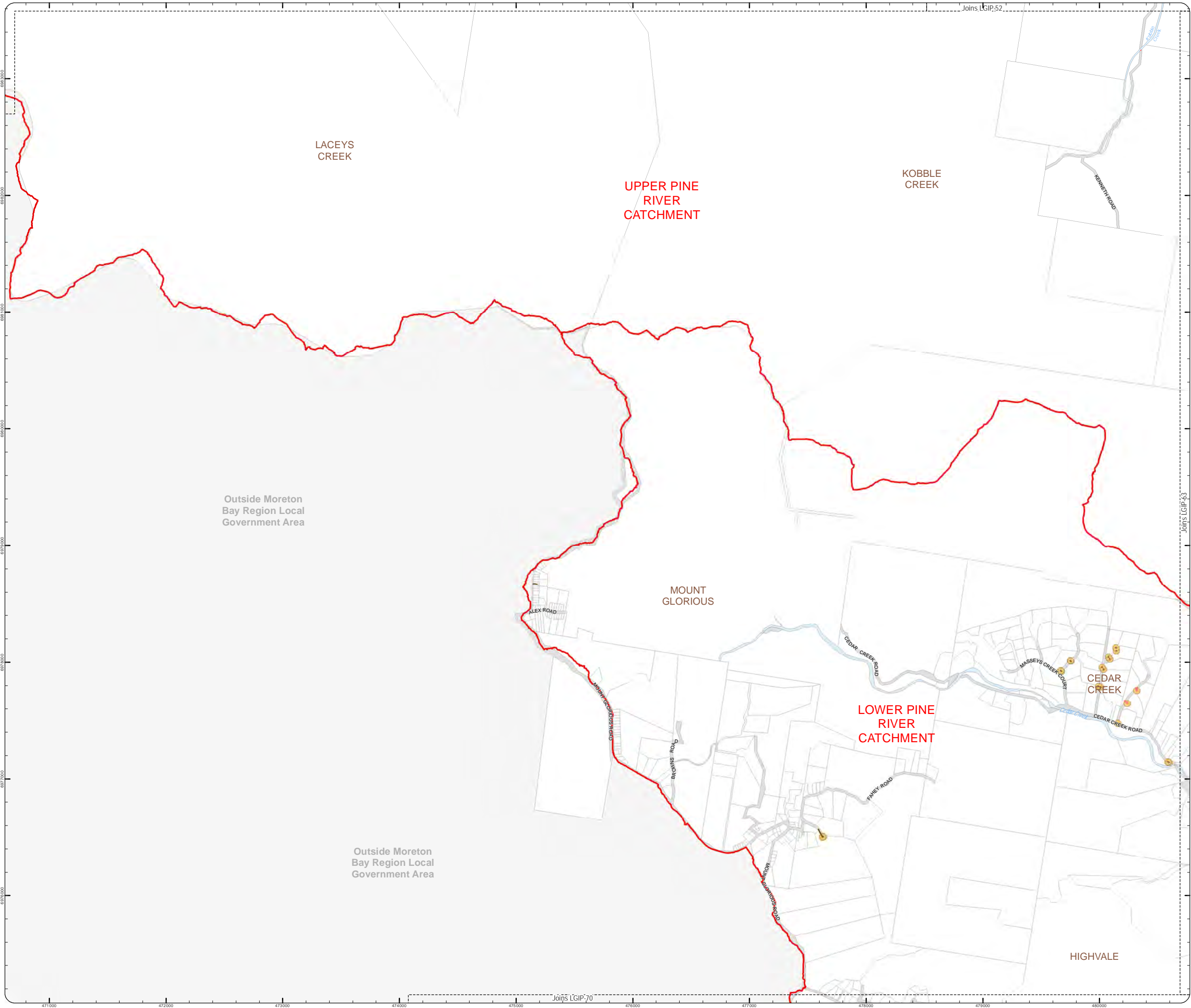
Date Produced: 12 June 2017  
 Projection: Map Grid of Australia, Zone 56  
 Horizontal Datum: Geocentric Datum of Australia 1994

**DISCLAIMER:** Some of the information shown in this document has been provided to Council from external third parties. Council makes no representation and gives no warranty about the accuracy, reliability, completeness or suitability for any particular purpose of the information. Persons should not rely on the information shown in this document to make any decision with financial or legal implications and should instead rely on their own enquiries. To the full extent that it is able to do so in law, Council disclaims all liability (including liability in negligence) for all costs, losses and damages (including indirect and consequential costs, losses and damages) caused by or arising from anyone using or relying on the information shown in this document for any purpose whatsoever. © Copyright Moreton Bay Regional Council 2017

DCDB (Version Apr 2016) is reproduced with the permission of the State of Queensland.



LGIP-62 SW



**LOCAL GOVERNMENT INFRASTRUCTURE PLAN  
PLAN FOR TRUNK INFRASTRUCTURE -  
STORMWATER**

- Property boundary
- Future Trunk Stormwater Network**
  - Stormwater Quantity
    - ▲ Crossing Upgrade
    - Future Detention Basin
    - Bank Stabilisation
  - Stormwater Works
    - Stormwater Works
  - Stormwater Quality
    - Constructed Wetlands
    - WSUD Retrofit
    - Priority Re-Vegetation Works
  - Service Catchments
    - Catchment Boundary
- Existing Trunk Stormwater Network**
  - HEADWALL
  - TRASH-RACK
  - BOX-CULV
  - LINED
  - ▨ Existing Stormwater Riparian Corridors

**Effective from 3 July 2017**

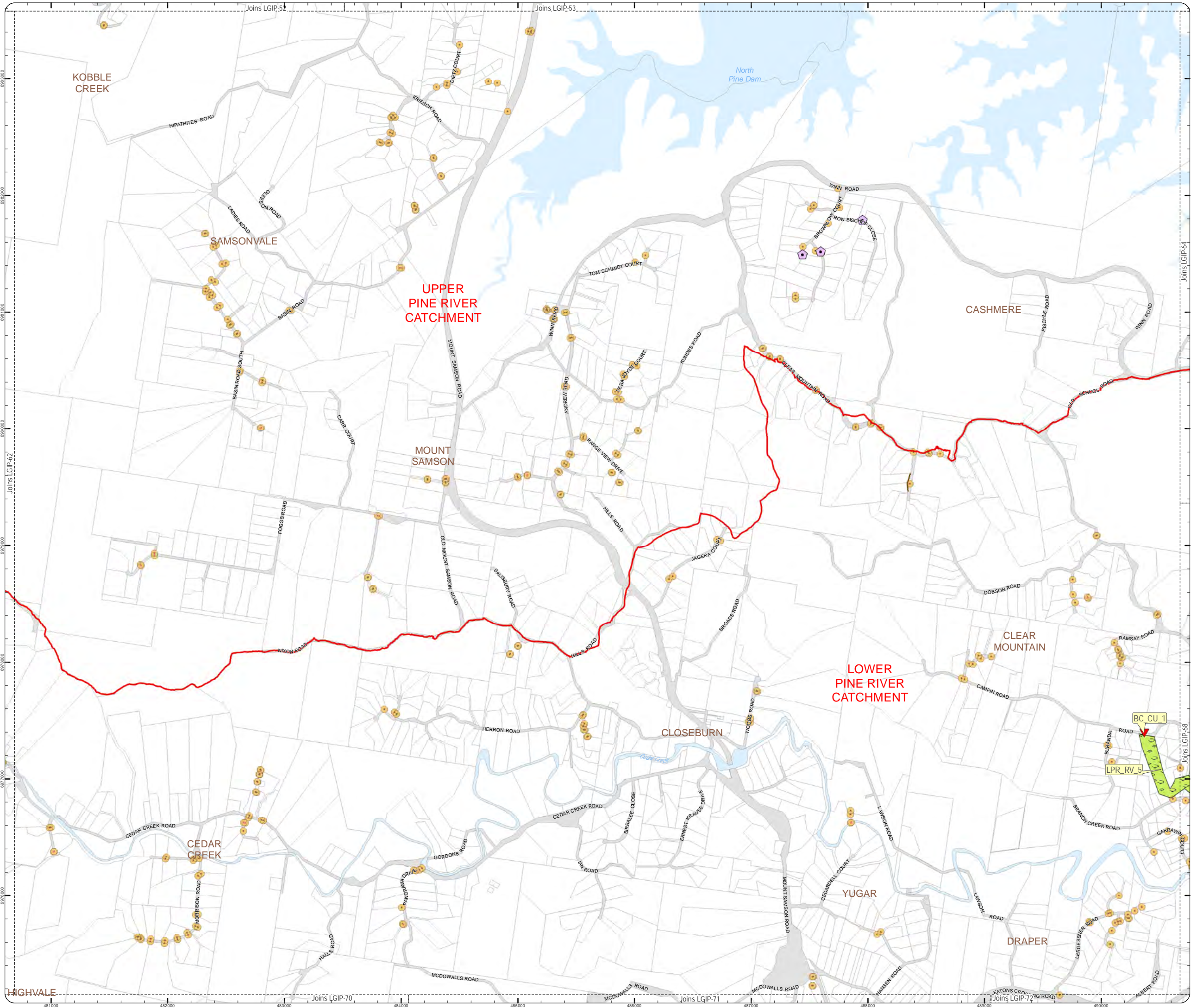
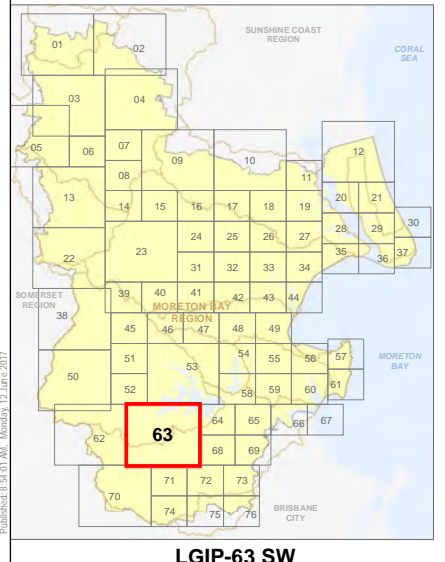
0 400 800 1,200 Metres

SCALE (A3): 1:30,000

Date Produced: 12 June 2017  
 Projection: Map Grid of Australia, Zone 56  
 Horizontal Datum: Geocentric Datum of Australia 1994

**DISCLAIMER:** Some of the information shown in this document has been provided to Council from external third parties. Council makes no representation and gives no warranty about the accuracy, reliability, completeness or suitability for any particular purpose of the information. Persons should not rely on the information shown in this document to make any decision with financial or legal implications and should instead rely on their own enquiries. To the full extent that it is able to do so in law, Council disclaims all liability (including liability in negligence) for all costs, losses and damages (including indirect and consequential costs, losses and damages) caused by or arising from anyone using or relying on the information shown in this document for any purpose whatsoever. © Copyright Moreton Bay Regional Council 2017

DCDB (Version Apr 2016) is reproduced with the permission of the State of Queensland.



**LOCAL GOVERNMENT INFRASTRUCTURE PLAN  
PLAN FOR TRUNK INFRASTRUCTURE -  
STORMWATER**

- Property boundary
- Future Trunk Stormwater Network**
- Stormwater Quantity
  - ▲ Crossing Upgrade
  - Future Detention Basin
  - Bank Stabilisation
- Stormwater Works
  - Stormwater Works
- Stormwater Quality
  - Constructed Wetlands
  - WSUD Retrofit
  - Priority Re-Vegetation Works
- Stormwater Riparian Corridors
  - LPR\_FMC\_RC
  - LPR\_NPR\_RC
  - LPR\_OMC\_RC
- Service Catchments
  - Catchment Boundary
- Existing Trunk Stormwater Network**
- GPT
- HEADWALL
- TRASH-RACK
- BOX-CULV
- LINED
- DETENTION
- RETENTION
- Existing Stormwater Riparian Corridors

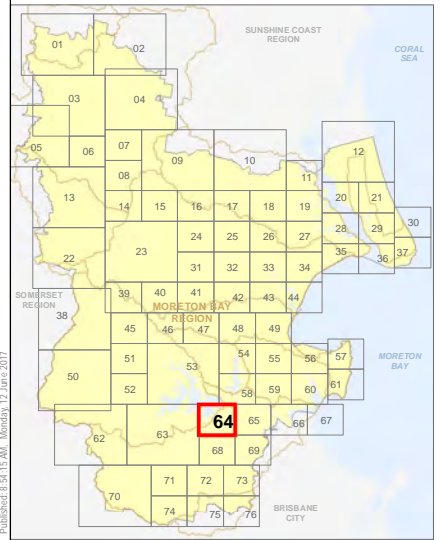
**Effective from 3 July 2017**

0 200 400 600 Metres

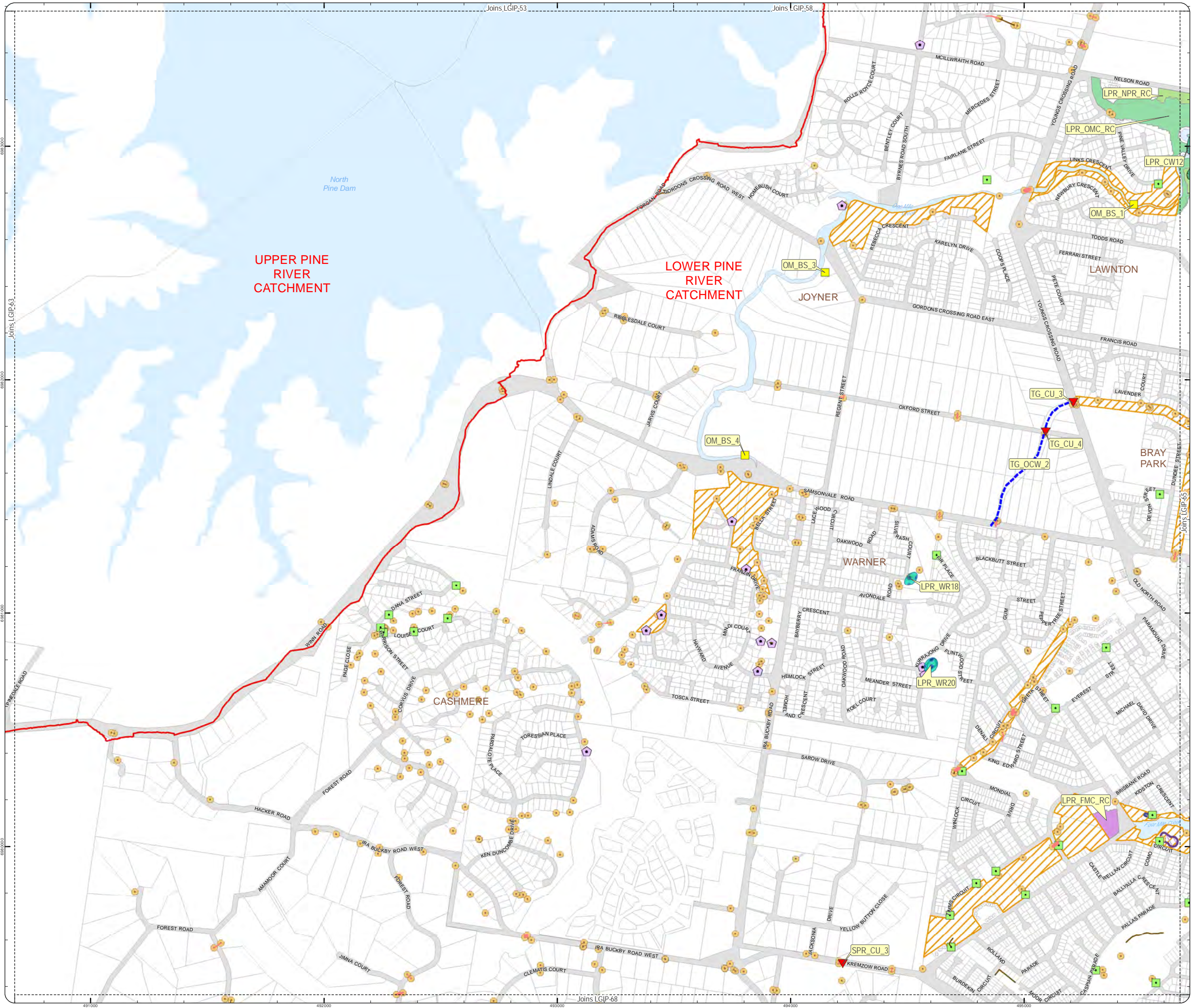
SCALE (A3): 1:15,000

Date Produced: 12 June 2017  
 Projection: Map Grid of Australia, Zone 56  
 Horizontal Datum: Geocentric Datum of Australia 1994

**DISCLAIMER:** Some of the information shown in this document has been provided to Council from external third parties. Council makes no representation and gives no warranty about the accuracy, reliability, completeness or suitability for any particular purpose of the information. Persons should not rely on the information shown in this document to make any decision with financial or legal implications and should instead rely on their own enquiries. To the full extent that it is able to do so in law, Council disclaims all liability (including liability in negligence) for all costs, losses and damages (including indirect and consequential costs, losses and damages) caused by or arising from anyone using or relying on the information shown in this document for any purpose whatsoever. © Copyright Moreton Bay Regional Council 2017



**LGIP-64 SW**





**LOCAL GOVERNMENT INFRASTRUCTURE PLAN  
PLAN FOR TRUNK INFRASTRUCTURE -  
STORMWATER**

- Property boundary
- Future Trunk Stormwater Network**
- Stormwater Quantity
  - ▲ Crossing Upgrade
  - Future Detention Basin
  - Bank Stabilisation
- Stormwater Works
  - Stormwater Works
- Stormwater Quality
  - Constructed Wetlands
  - WSUD Retrofit
  - Priority Re-Vegetation Works
- Stormwater Riparian Corridors
  - LPR\_COU\_RC
  - LPR\_FMC\_RC
  - LPR\_NPR\_RC
  - LPR\_OMC\_RC
  - LPR\_TOD\_RC
- Service Catchments
  - Catchment Boundary
- Existing Trunk Stormwater Network**
  - GPT
  - HEADWALL
  - TRASH-RACK
  - BOX-CULV
  - LINED
  - DETENTION
  - RETENTION
  - Existing Stormwater Riparian Corridors

**Effective from 3 July 2017**

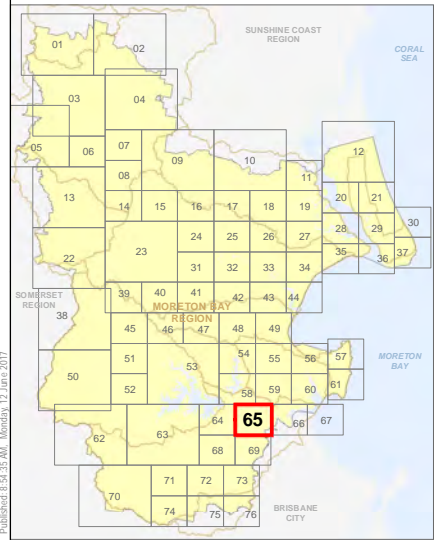
0 200 400 600 Metres

SCALE (A3): 1:15,000

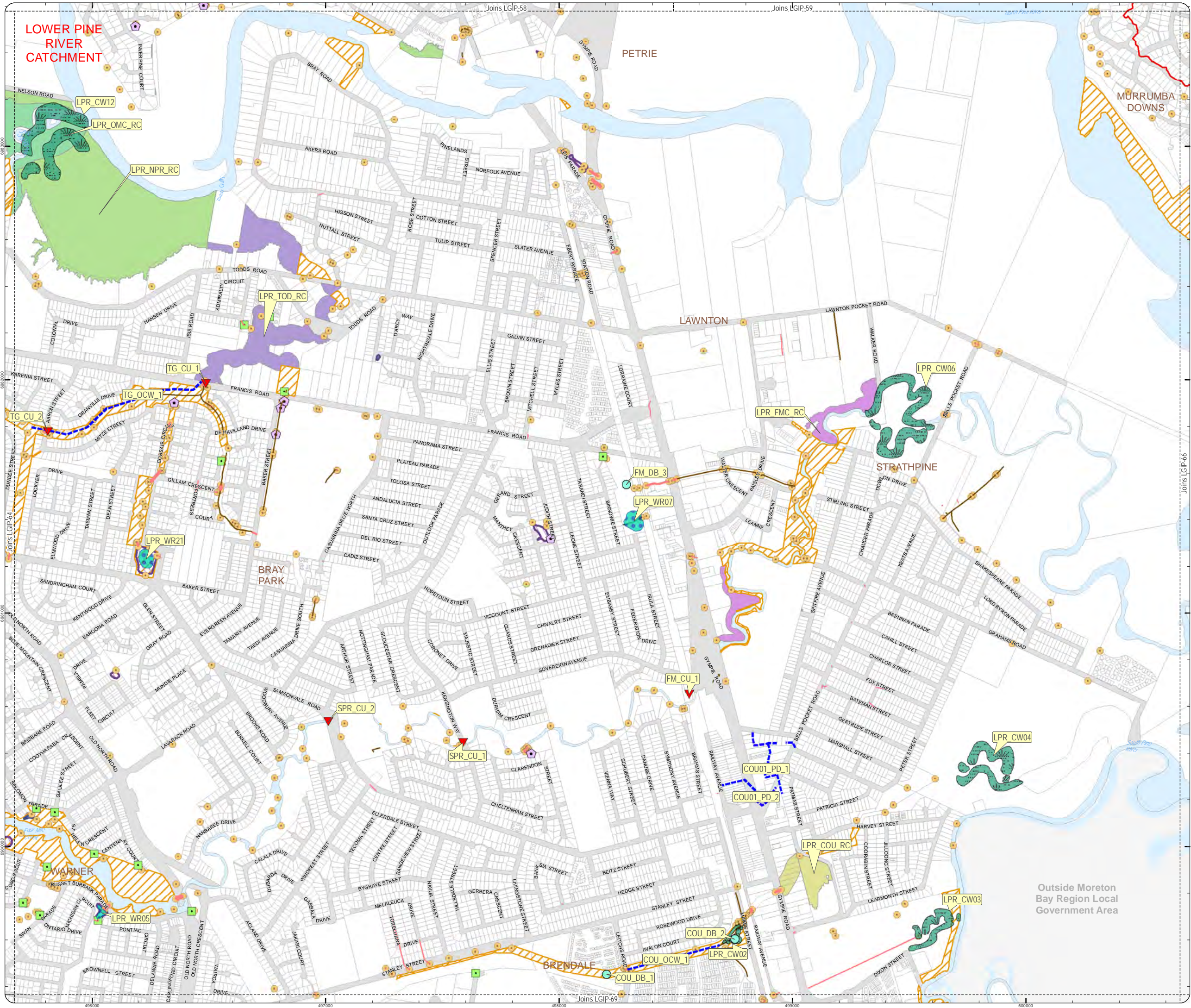
Date Produced: 12 June 2017  
 Projection: Map Grid of Australia, Zone 56  
 Horizontal Datum: Geocentric Datum of Australia 1994

**DISCLAIMER:** Some of the information shown in this document has been provided to Council from external third parties. Council makes no representation and gives no warranty about the accuracy, reliability, completeness or suitability for any particular purpose of the information. Persons should not rely on the information shown in this document to make any decision with financial or legal implications and should instead rely on their own enquiries. To the full extent that it is able to do so in law, Council disclaims all liability (including liability in negligence) for all costs, losses and damages (including indirect and consequential costs, losses and damages) caused by or arising from anyone using or relying on the information shown in this document for any purpose whatsoever. © Copyright Moreton Bay Regional Council 2017

DCDB (Version Apr 2016) is reproduced with the permission of the State of Queensland.



**LGIP-65 SW**



**LOCAL GOVERNMENT INFRASTRUCTURE PLAN  
PLAN FOR TRUNK INFRASTRUCTURE -  
STORMWATER**

- Property boundary
- Future Trunk Stormwater Network**
- Stormwater Quantity
  - ▲ Crossing Upgrade
  - Future Detention Basin
  - Bank Stabilisation
- Stormwater Works
  - Stormwater Works
- Stormwater Quality
  - Constructed Wetlands
  - WSUD Retrofit
  - Priority Re-Vegetation Works
- Stormwater Riparian Corridors
  - LPR\_GRI\_RC
  - LPR\_PIN\_RC
- Service Catchments
  - Catchment Boundary
- Existing Trunk Stormwater Network**
- GPT
- HEADWALL
- TRASH-RACK
- BOX-CULV
- LINED
- DETENTION
- RETENTION
- Existing Stormwater Riparian Corridors

**Effective from 3 July 2017**

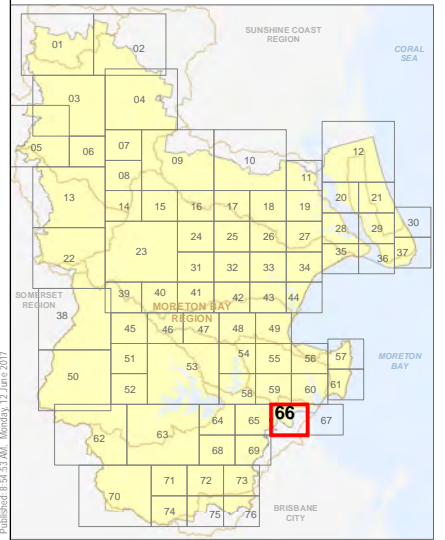
0 200 400 600 Metres

SCALE (A3): 1:15,000

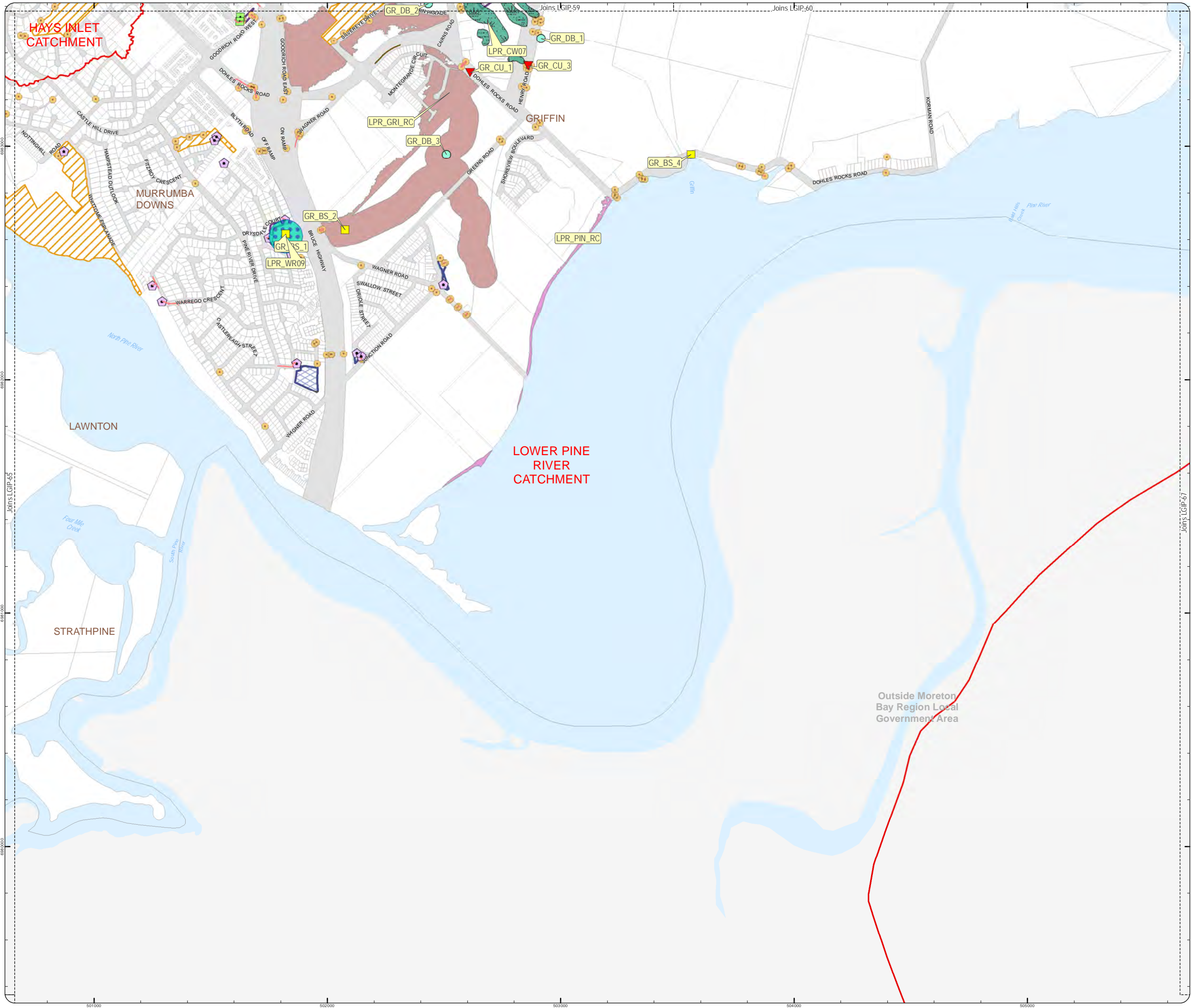
Date Produced: 12 June 2017  
 Projection: Map Grid of Australia, Zone 56  
 Horizontal Datum: Geocentric Datum of Australia 1994

**DISCLAIMER:** Some of the information shown in this document has been provided to Council from external third parties. Council makes no representation and gives no warranty about the accuracy, reliability, completeness or suitability for any particular purpose of the information. Persons should not rely on the information shown in this document to make any decision with financial or legal implications and should instead rely on their own enquiries. To the full extent that it is able to do so in law, Council disclaims all liability (including liability in negligence) for all costs, losses and damages (including indirect and consequential costs, losses and damages) caused by or arising from anyone using or relying on the information shown in this document for any purpose whatsoever. © Copyright Moreton Bay Regional Council 2017

DCDB (Version Apr 2016) is reproduced with the permission of the State of Queensland.



**LGIP-66 SW**



LOCAL GOVERNMENT INFRASTRUCTURE PLAN  
PLAN FOR TRUNK INFRASTRUCTURE -  
STORMWATER

- Property boundary
- Future Trunk Stormwater Network**
- Stormwater Quantity**
  - ▼ Crossing Upgrade
  - Future Detention Basin
  - Bank Stabilisation
- Stormwater Works**
  - Stormwater Works
- Stormwater Quality**
  - Constructed Wetlands
  - WSUD Retrofit
  - Priority Re-Vegetation Works
- Service Catchments**
  - Catchment Boundary
- Existing Trunk Stormwater Network**
  - ▨ Existing Stormwater Riparian Corridors

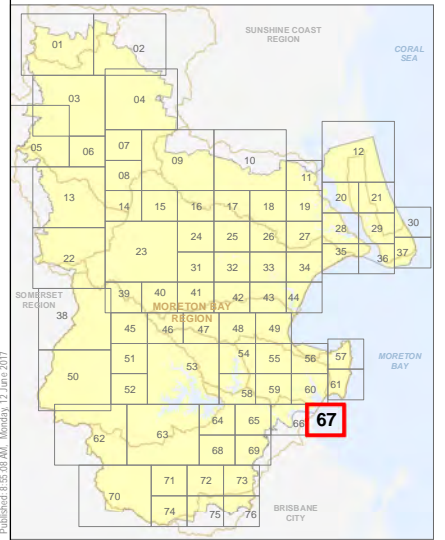
**Effective from 3 July 2017**

SCALE (A3): 1:15,000

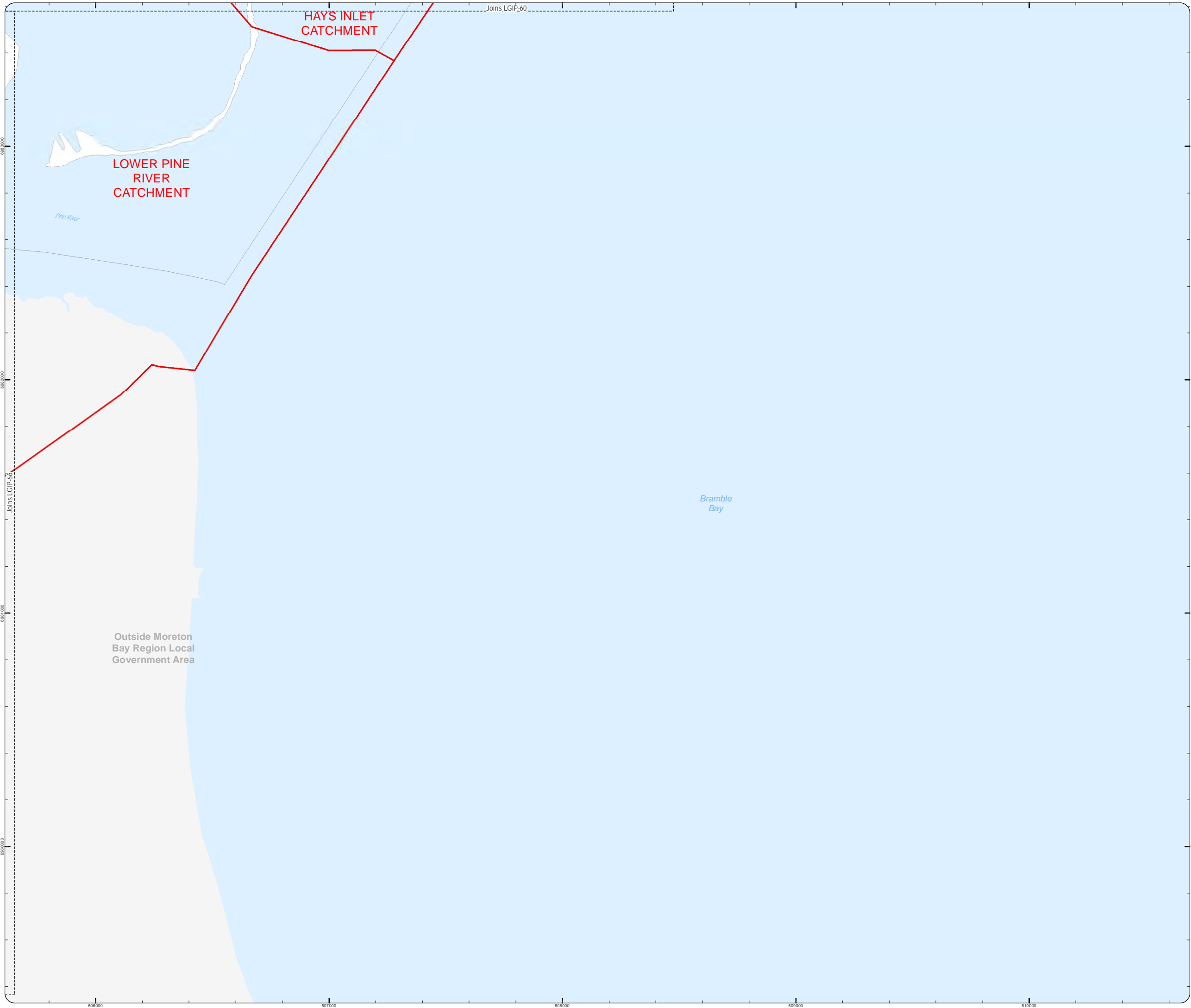
Date Produced: 12 June 2017  
Projection: Map Grid of Australia, Zone 56  
Horizontal Datum: Geocentric Datum of Australia 1994

**DISCLAIMER:** Some of the information shown in this document has been provided to Council from external third parties. Council makes no representation and gives no warranty about the accuracy, reliability, completeness or suitability for any particular purpose of the information. Persons should not rely on the information shown in this document to make any decision with financial or legal implications and should instead rely on their own enquiries. To the full extent that it is able to do so in law, Council disclaims all liability (including liability in negligence) for all costs, losses and damages (including indirect and consequential costs, losses and damages) caused by or arising from anyone using or relying on the information shown in this document for any purpose whatsoever. © Copyright Moreton Bay Regional Council 2017

DCDB (Version Apr 2016) is reproduced with the permission of the State of Queensland.



LGIP-67 SW



- Property boundary
- Future Trunk Stormwater Network
  - Stormwater Quantity
    - ▲ Crossing Upgrade
    - Future Detention Basin
    - Bank Stabilisation
  - Stormwater Works
    - Stormwater Works
  - Stormwater Quality
    - Constructed Wetlands
    - WSUD Retrofit
    - Priority Re-Vegetation Works
  - Service Catchments
    - Catchment Boundary
- Existing Trunk Stormwater Network
  - GPT
  - HEADWALL
  - TRASH-RACK
  - BOX-CULV
  - DETENTION
  - RETENTION
  - Existing Stormwater Riparian Corridors

**Effective from 3 July 2017**

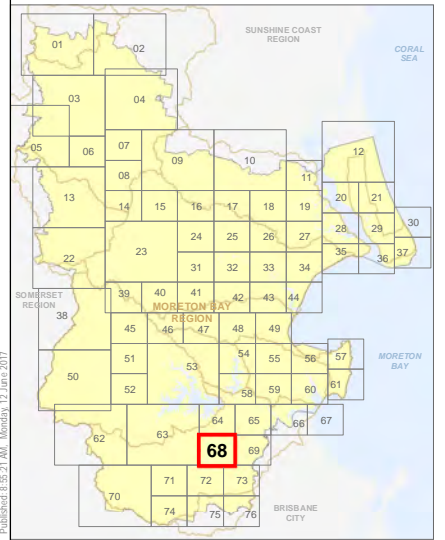
0 200 400 600 Metres

SCALE (A3): 1:15,000

Date Produced: 12 June 2017  
Projection: Map Grid of Australia, Zone 56  
Horizontal Datum: Geocentric Datum of Australia 1994

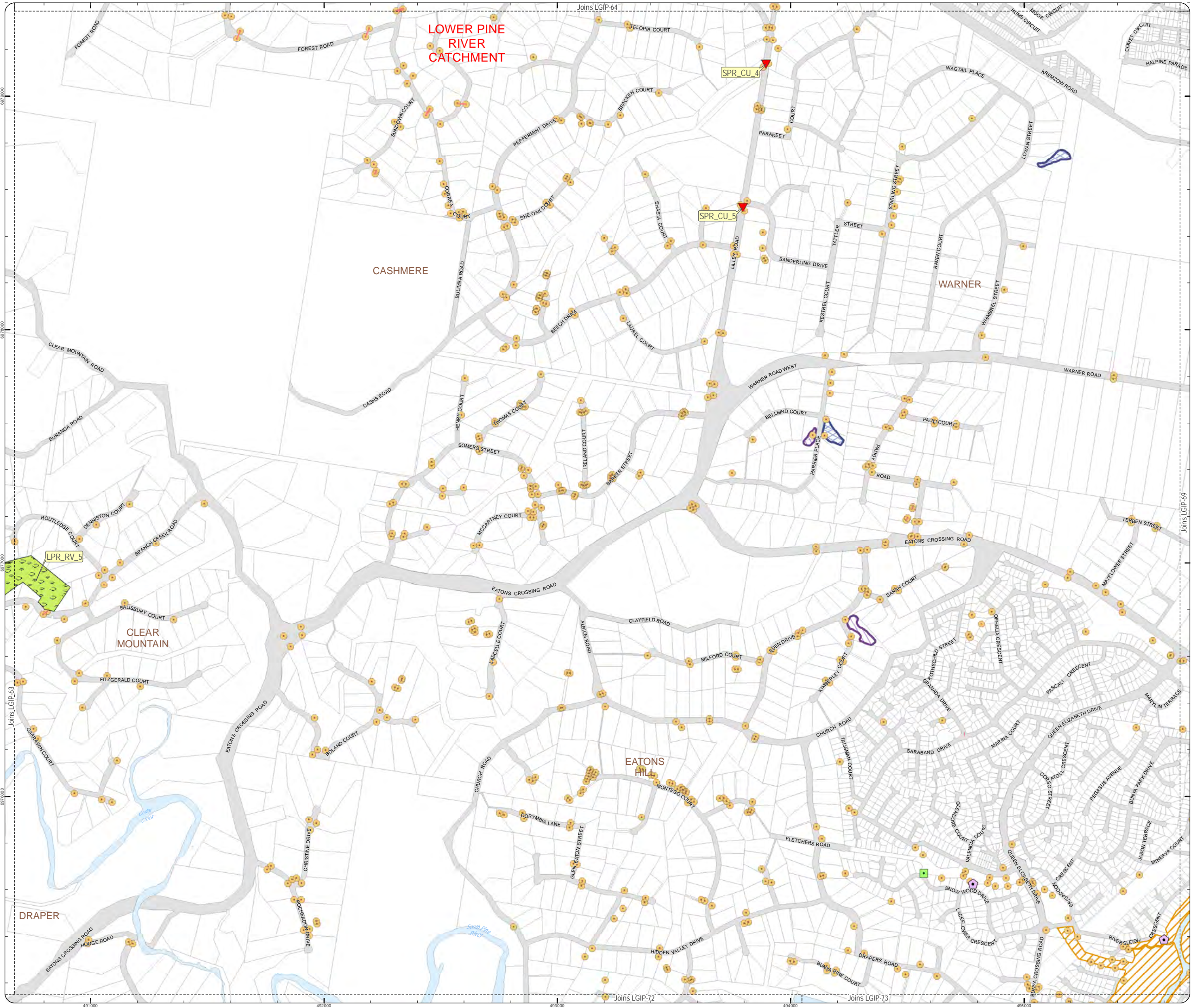
**DISCLAIMER:** Some of the information shown in this document has been provided to Council from external third parties. Council makes no representation and gives no warranty about the accuracy, reliability, completeness or suitability for any particular purpose of the information. Persons should not rely on the information shown in this document to make any decision with financial or legal implications and should instead rely on their own enquiries. To the full extent that it is able to do so in law, Council disclaims all liability (including liability in negligence) for all costs, losses and damages (including indirect and consequential costs, losses and damages) caused by or arising from anyone using or relying on the information shown in this document for any purpose whatsoever. © Copyright Moreton Bay Regional Council 2017

DCDB (Version Apr 2016) is reproduced with the permission of the State of Queensland.



LGIP-68 SW

**LOWER PINE RIVER CATCHMENT**



**LOCAL GOVERNMENT INFRASTRUCTURE PLAN  
PLAN FOR TRUNK INFRASTRUCTURE -  
STORMWATER**

- Property boundary
- Future Trunk Stormwater Network**
- Stormwater Quantity**
  - ▲ Crossing Upgrade
  - Future Detention Basin
  - Bank Stabilisation
- Stormwater Works**
  - Stormwater Works
- Stormwater Quality**
  - Constructed Wetlands
  - WSUD Retrofit
  - Priority Re-Vegetation Works
- Stormwater Riparian Corridors**
  - LPR\_ALB\_RC
  - LPR\_CON\_RC
  - LPR\_SAN\_RC
  - LPR\_SPR\_RC
- Service Catchments**
  - Catchment Boundary
- Existing Trunk Stormwater Network**
  - GPT
  - HEADWALL
  - ▲ OUTLET
  - TRASH-RACK
  - BOX-CULV
  - LINED
  - DETENTION
  - Existing Stormwater Riparian Corridors

**Effective from 3 July 2017**

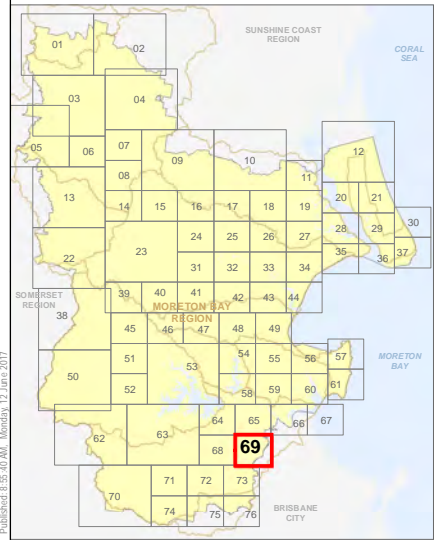
0 200 400 600 Metres

SCALE (A3): 1:15,000

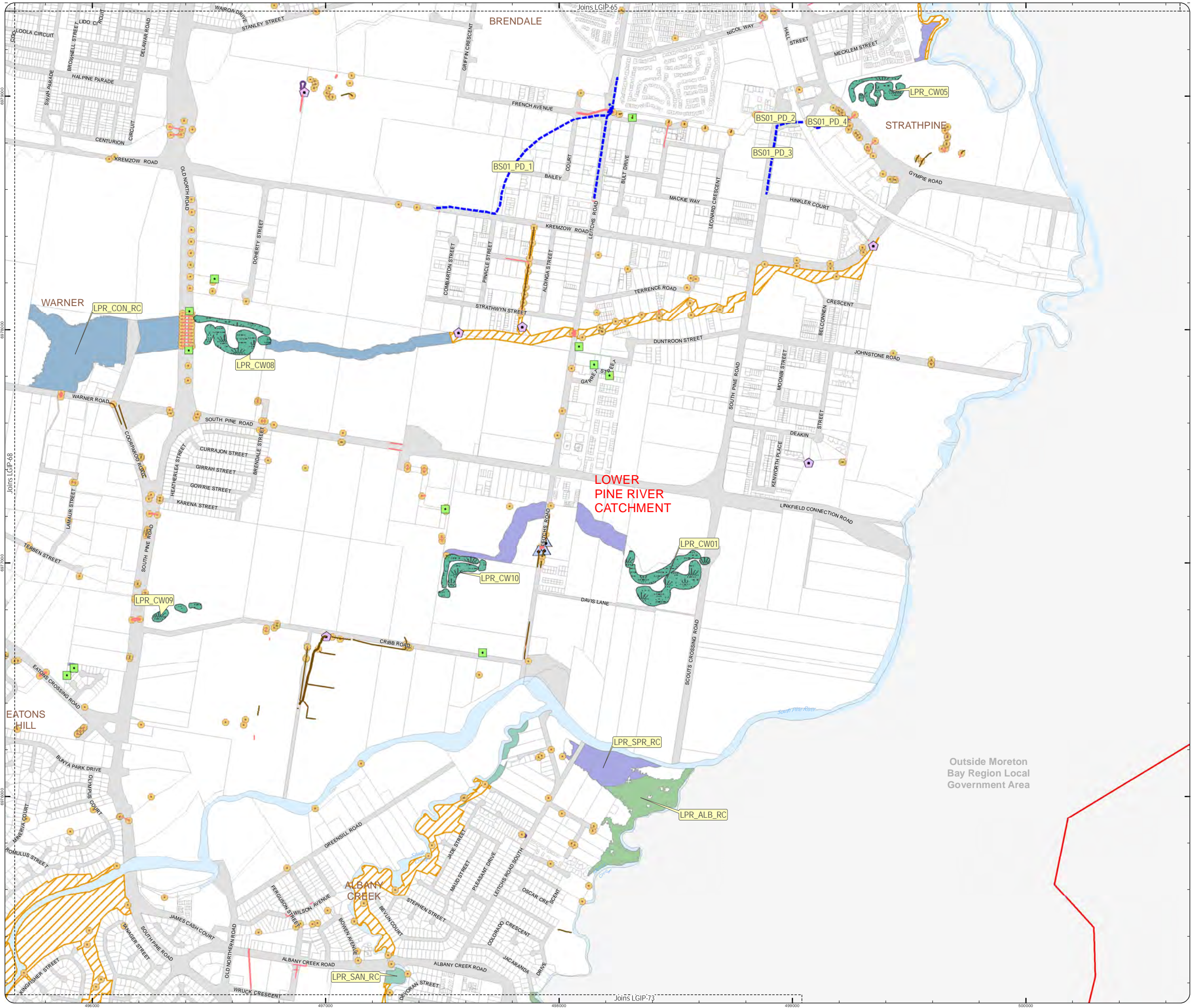
Date Produced: 12 June 2017  
Projection: Map Grid of Australia, Zone 56  
Horizontal Datum: Geocentric Datum of Australia 1994

**DISCLAIMER:** Some of the information shown in this document has been provided to Council from external third parties. Council makes no representation and gives no warranty about the accuracy, reliability, completeness or suitability for any particular purpose of the information. Persons should not rely on the information shown in this document to make any decision with financial or legal implications and should instead rely on their own enquiries. To the full extent that it is able to do so in law, Council disclaims all liability (including liability in negligence) for all costs, losses and damages (including indirect and consequential costs, losses and damages) caused by or arising from anyone using or relying on the information shown in this document for any purpose whatsoever. © Copyright Moreton Bay Regional Council 2017

DCDB (Version Apr 2016) is reproduced with the permission of the State of Queensland.



**LGIP-69 SW**



Outside Moreton Bay Region Local Government Area

LOCAL GOVERNMENT INFRASTRUCTURE PLAN  
PLAN FOR TRUNK INFRASTRUCTURE -  
STORMWATER

- Property boundary
- Future Trunk Stormwater Network
  - Stormwater Quantity
    - ▲ Crossing Upgrade
    - Future Detention Basin
    - Bank Stabilisation
  - Stormwater Works
    - Stormwater Works
  - Stormwater Quality
    - Constructed Wetlands
    - WSUD Retrofit
    - Priority Re-Vegetation Works
  - Service Catchments
    - Catchment Boundary
- Existing Trunk Stormwater Network
  - HEADWALL
  - BOX-CULV
  - LINED
  - ▭ Existing Stormwater Riparian Corridors

Effective from 3 July 2017

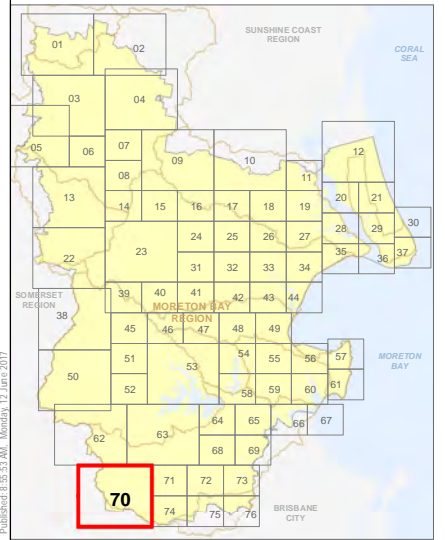
0 400 800 1,200 Metres

SCALE (A3): 1:30,000

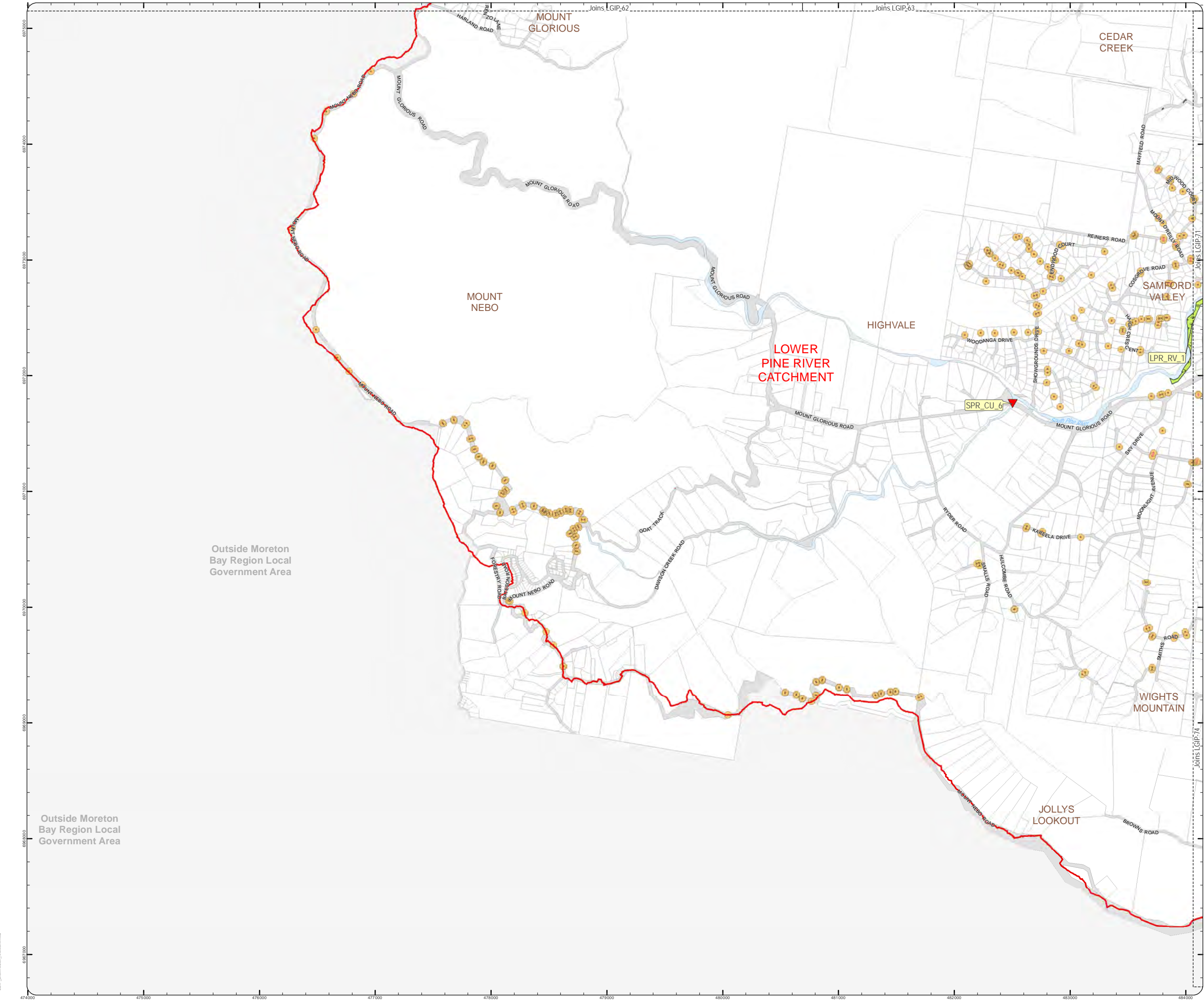
Date Produced: 12 June 2017  
Projection: Map Grid of Australia, Zone 56  
Horizontal Datum: Geocentric Datum of Australia 1994

**DISCLAIMER:** Some of the information shown in this document has been provided to Council from external third parties. Council makes no representation and gives no warranty about the accuracy, reliability, completeness or suitability for any particular purpose of the information. Persons should not rely on the information shown in this document to make any decision with financial or legal implications and should instead rely on their own enquiries. To the full extent that it is able to do so in law, Council disclaims all liability (including liability in negligence) for all costs, losses and damages (including indirect and consequential costs, losses and damages) caused by or arising from anyone using or relying on the information shown in this document for any purpose whatsoever. © Copyright Moreton Bay Regional Council 2017

DCDB (Version Apr 2016) is reproduced with the permission of the State of Queensland.



LGIP-70 SW



- Property boundary
- Future Trunk Stormwater Network**
- Stormwater Quantity
  - ▲ Crossing Upgrade
  - Future Detention Basin
  - Bank Stabilisation
- Stormwater Works
  - Stormwater Works
- Stormwater Quality
  - Constructed Wetlands
  - WSUD Retrofit
  - Priority Re-Vegetation Works
- Stormwater Riparian Corridors
  - LPR\_SAM\_RC
- Service Catchments
  - Catchment Boundary
- Existing Trunk Stormwater Network**
- GPT
- HEADWALL
- BOX-CULV
- LINED
- DETENTION
- Existing Stormwater Riparian Corridors

Effective from 3 July 2017

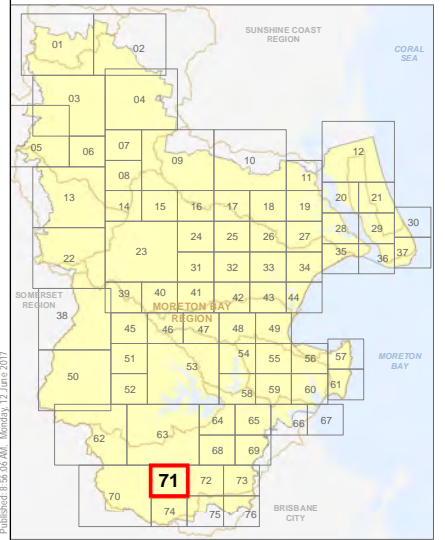
0 200 400 600 Metres

SCALE (A3): 1:15,000

Date Produced: 12 June 2017  
Projection: Map Grid of Australia, Zone 56  
Horizontal Datum: Geocentric Datum of Australia 1994

**DISCLAIMER:** Some of the information shown in this document has been provided to Council from external third parties. Council makes no representation and gives no warranty about the accuracy, reliability, completeness or suitability for any particular purpose of the information. Persons should not rely on the information shown in this document to make any decision with financial or legal implications and should instead rely on their own enquiries. To the full extent that it is able to do so in law, Council disclaims all liability (including liability in negligence) for all costs, losses and damages (including indirect and consequential costs, losses and damages) caused by or arising from anyone using or relying on the information shown in this document for any purpose whatsoever. © Copyright Moreton Bay Regional Council 2017

DCDB (Version Apr 2016) is reproduced with the permission of the State of Queensland.



LGIP-71 SW

LOWER PINE RIVER CATCHMENT

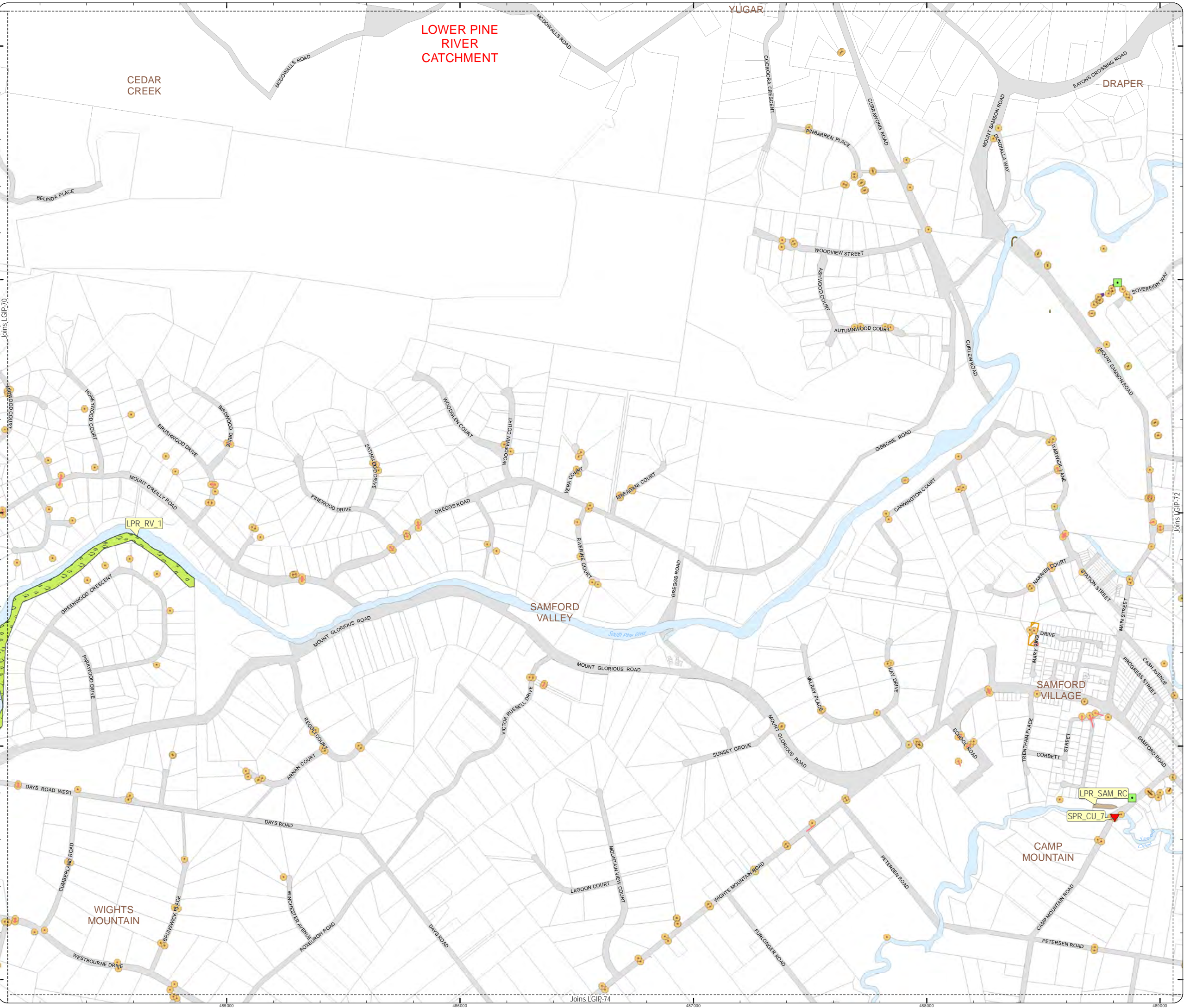
CEDAR CREEK

SAMFORD VALLEY

SAMFORD VILLAGE

CAMP MOUNTAIN

WIGHTS MOUNTAIN



LOCAL GOVERNMENT INFRASTRUCTURE PLAN  
PLAN FOR TRUNK INFRASTRUCTURE -  
STORMWATER

- Property boundary
- Future Trunk Stormwater Network
  - Stormwater Quantity
    - ▲ Crossing Upgrade
    - Future Detention Basin
    - Bank Stabilisation
  - Stormwater Works
    - Stormwater Works
  - Stormwater Quality
    - Constructed Wetlands
    - WSUD Retrofit
    - Priority Re-Vegetation Works
  - Service Catchments
    - Catchment Boundary
- Existing Trunk Stormwater Network
  - HEADWALL
  - TRASH-RACK
  - BOX-CULV
  - LINED
  - ▨ Existing Stormwater Riparian Corridors

**Effective from 3 July 2017**

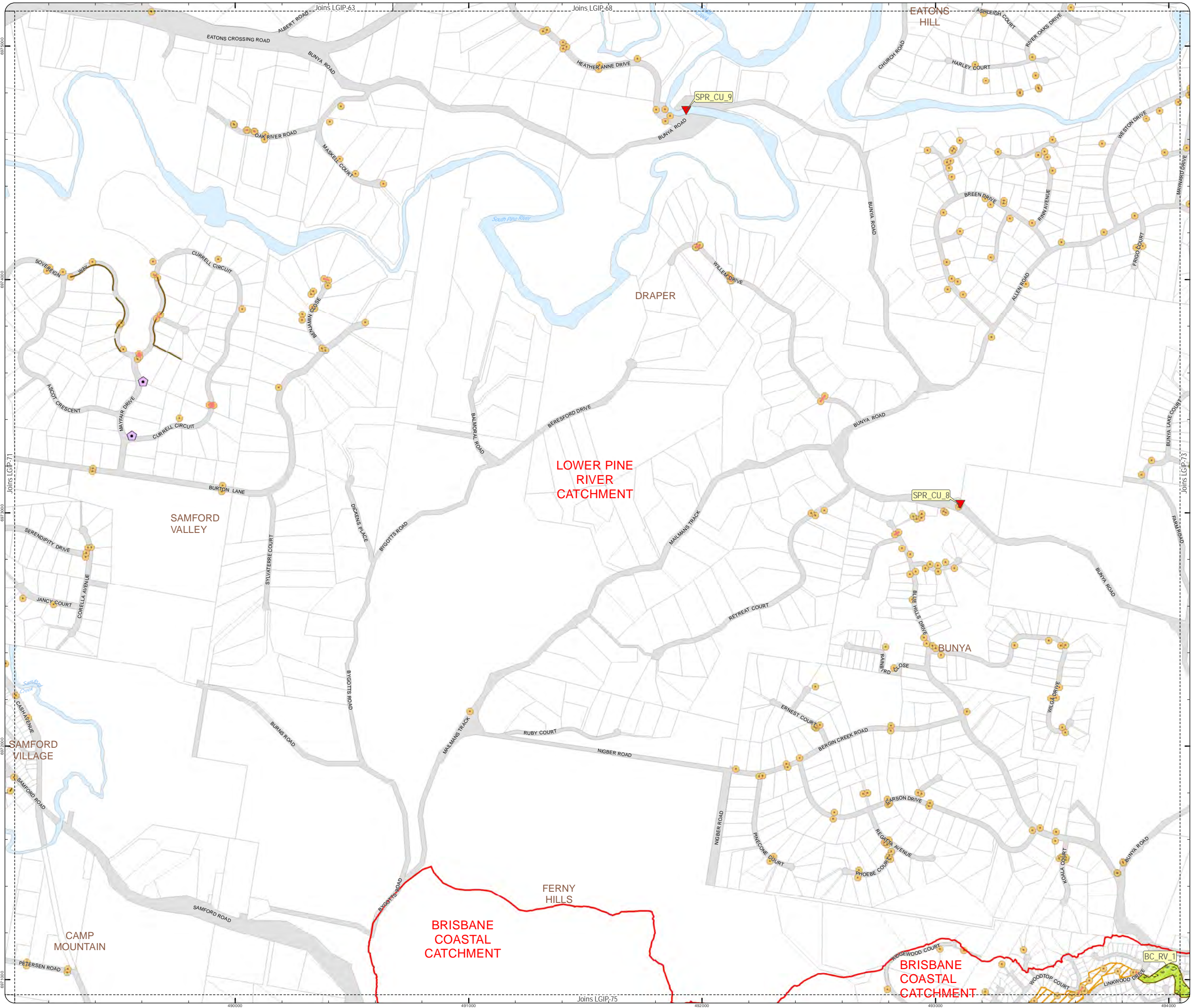
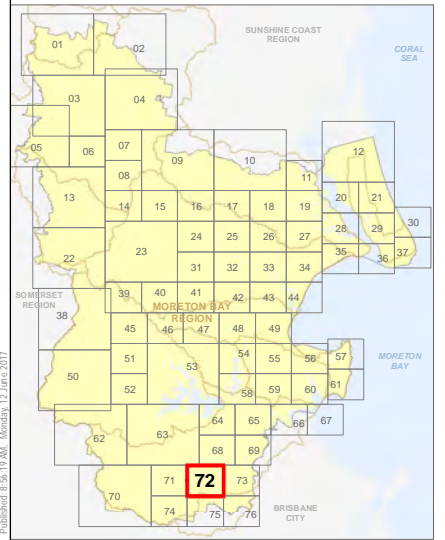
0 200 400 600 Metres

SCALE (A3): 1:15,000

Date Produced: 12 June 2017  
 Projection: Map Grid of Australia, Zone 56  
 Horizontal Datum: Geocentric Datum of Australia 1994

**DISCLAIMER:** Some of the information shown in this document has been provided to Council from external third parties. Council makes no representation and gives no warranty about the accuracy, reliability, completeness or suitability for any particular purpose of the information. Persons should not rely on the information shown in this document to make any decision with financial or legal implications and should instead rely on their own enquiries. To the full extent that it is able to do so in law, Council disclaims all liability (including liability in negligence) for all costs, losses and damages (including indirect and consequential costs, losses and damages) caused by or arising from anyone using or relying on the information shown in this document for any purpose whatsoever. © Copyright Moreton Bay Regional Council 2017

DCDB (Version Apr 2016) is reproduced with the permission of the State of Queensland.





**LOCAL GOVERNMENT INFRASTRUCTURE PLAN  
PLAN FOR TRUNK INFRASTRUCTURE -  
STORMWATER**

- Property boundary
- Future Trunk Stormwater Network**
- Stormwater Quantity
  - ▲ Crossing Upgrade
  - Future Detention Basin
  - Bank Stabilisation
- Stormwater Works
  - Stormwater Works
- Stormwater Quality
  - Constructed Wetlands
  - WSUD Retrofit
  - Priority Re-Vegetation Works
- Stormwater Riparian Corridors
  - BCC CTC RC
  - LPR ALB RC
  - LPR KFC RC
- Service Catchments
  - Catchment Boundary
- Existing Trunk Stormwater Network**
  - GPT
  - HEADWALL
  - TRASH-RACK
  - BOX-CULV
  - LINED
  - DETENTION
  - RETENTION
  - Existing Stormwater Riparian Corridors

**Effective from 3 July 2017**

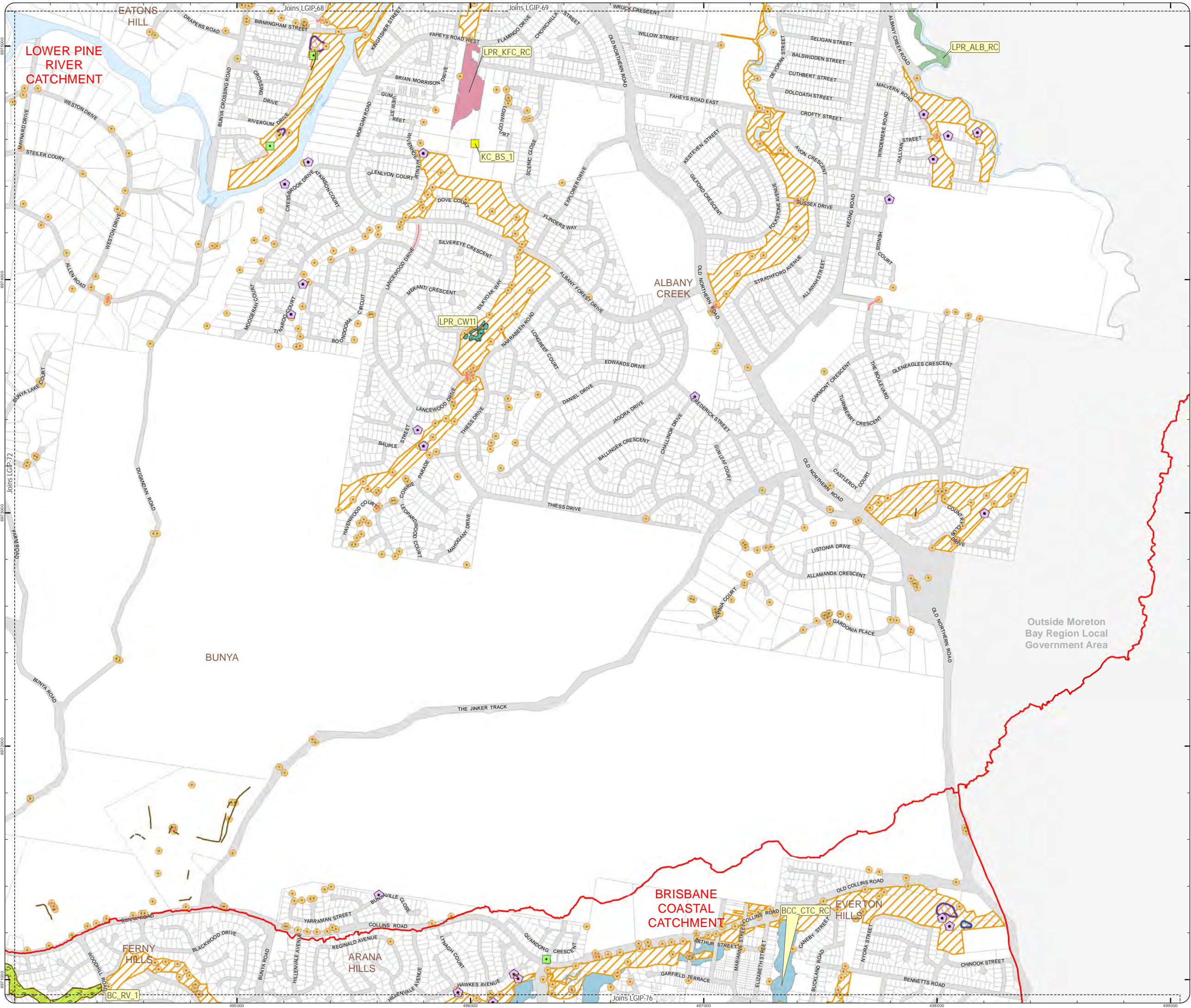
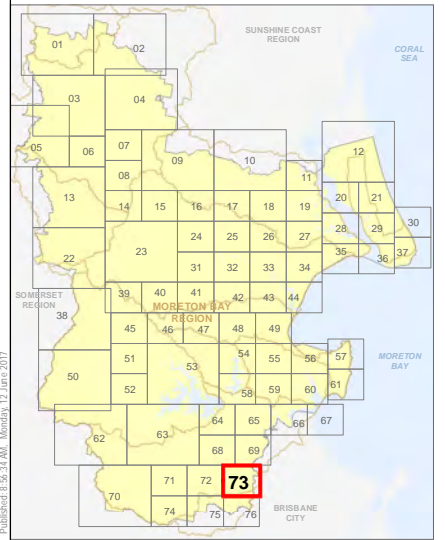
0 200 400 600 Metres

SCALE (A3): 1:15,000

Date Produced: 12 June 2017  
 Projection: Map Grid of Australia, Zone 56  
 Horizontal Datum: Geocentric Datum of Australia 1994

**DISCLAIMER:** Some of the information shown in this document has been provided to Council from external third parties. Council makes no representation and gives no warranty about the accuracy, reliability, completeness or suitability for any particular purpose of the information. Persons should not rely on the information shown in this document to make any decision with financial or legal implications and should instead rely on their own enquiries. To the full extent that it is able to do so in law, Council disclaims all liability (including liability in negligence) for all costs, losses and damages (including indirect and consequential costs, losses and damages) caused by or arising from anyone using or relying on the information shown in this document for any purpose whatsoever. © Copyright Moreton Bay Regional Council 2017

DCDB (Version Apr 2016) is reproduced with the permission of the State of Queensland.



- Property boundary
- Future Trunk Stormwater Network**
- Stormwater Quantity**
- ▲ Crossing Upgrade
- Future Detention Basin
- Bank Stabilisation
- Stormwater Works**
- Stormwater Works
- Stormwater Quality**
- Constructed Wetlands
- WSUD Retrofit
- Priority Re-Vegetation Works
- Service Catchments**
- Catchment Boundary
- Existing Trunk Stormwater Network**
- HEADWALL
- BOX-CULV
- LINED
- ▭ Existing Stormwater Riparian Corridors

**Effective from 3 July 2017**

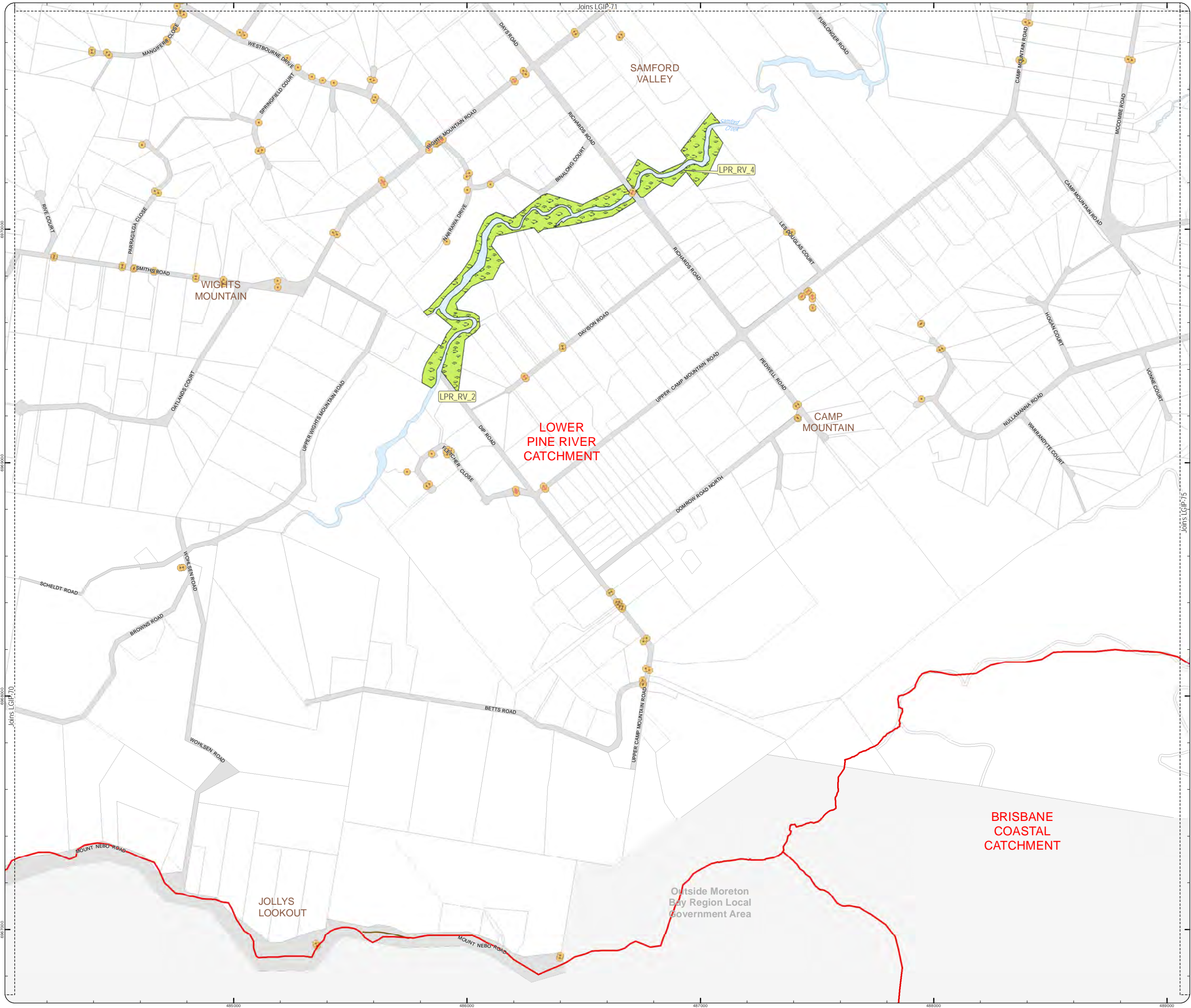
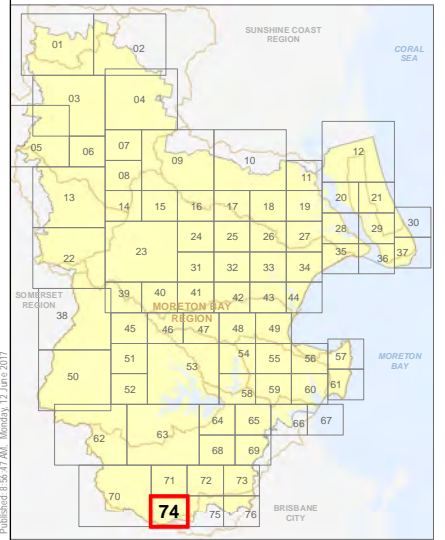
0 200 400 600 Metres

SCALE (A3): 1:15,000

Date Produced: 12 June 2017  
Projection: Map Grid of Australia, Zone 56  
Horizontal Datum: Geocentric Datum of Australia 1994

DISCLAIMER: Some of the information shown in this document has been provided to Council from external third parties. Council makes no representation and gives no warranty about the accuracy, reliability, completeness or suitability for any particular purpose of the information. Persons should not rely on the information shown in this document to make any decision with financial or legal implications and should instead rely on their own enquiries. To the full extent that it is able to do so in law, Council disclaims all liability (including liability in negligence) for all costs, losses and damages (including indirect and consequential costs, losses and damages) caused by or arising from anyone using or relying on the information shown in this document for any purpose whatsoever. © Copyright Moreton Bay Regional Council 2017

DCDB (Version Apr 2016) is reproduced with the permission of the State of Queensland.



LOCAL GOVERNMENT INFRASTRUCTURE PLAN  
PLAN FOR TRUNK INFRASTRUCTURE -  
STORMWATER

- Property boundary
- Future Trunk Stormwater Network**
- Stormwater Quantity
  - ▼ Crossing Upgrade
  - Future Detention Basin
  - Bank Stabilisation
- Stormwater Works
  - Stormwater Works
- Stormwater Quality
  - Constructed Wetlands
  - WSUD Retrofit
  - Priority Re-Vegetation Works
- Service Catchments
  - Catchment Boundary
- Existing Trunk Stormwater Network**
  - GPT
  - HEADWALL
  - TRASH-RACK
  - BOX-CULV
  - DETENTION
  - Existing Stormwater Riparian Corridors

**Effective from 3 July 2017**

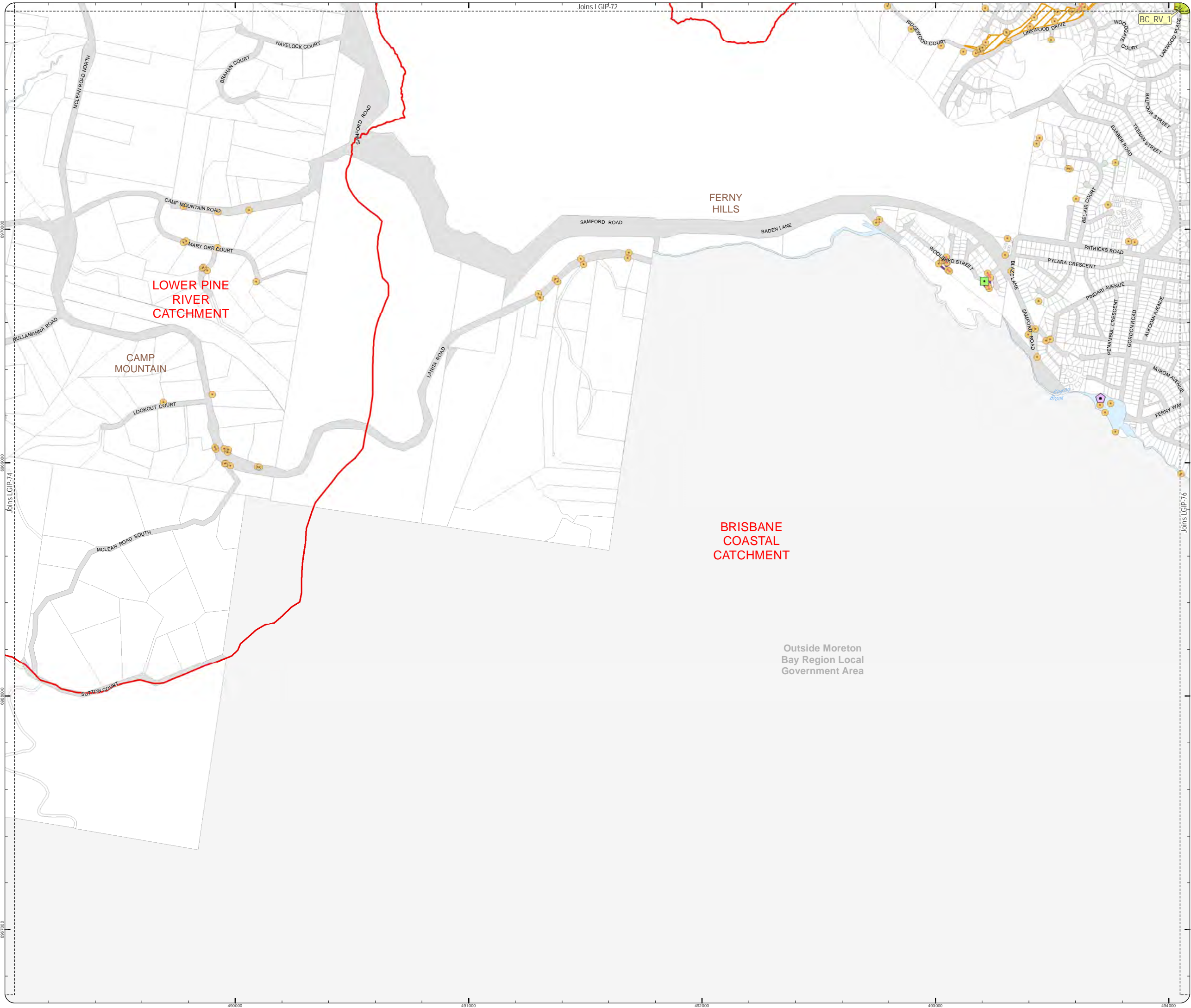
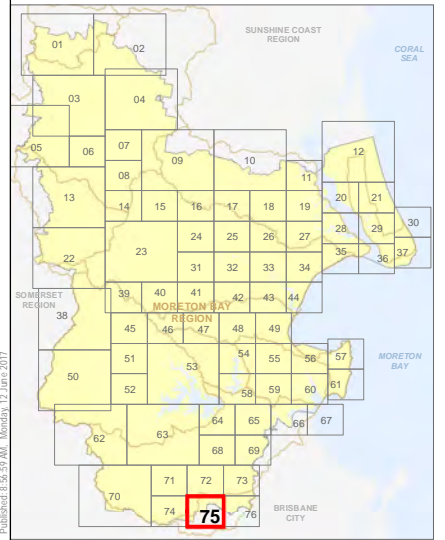
0 200 400 600 Metres

SCALE (A3): 1:15,000

Date Produced: 12 June 2017  
 Projection: Map Grid of Australia, Zone 56  
 Horizontal Datum: Geocentric Datum of Australia 1994

**DISCLAIMER:** Some of the information shown in this document has been provided to Council from external third parties. Council makes no representation and gives no warranty about the accuracy, reliability, completeness or suitability for any particular purpose of the information. Persons should not rely on the information shown in this document to make any decision with financial or legal implications and should instead rely on their own enquiries. To the full extent that it is able to do so in law, Council disclaims all liability (including liability in negligence) for all costs, losses and damages (including indirect and consequential costs, losses and damages) caused by or arising from anyone using or relying on the information shown in this document for any purpose whatsoever. © Copyright Moreton Bay Regional Council 2017

DCDB (Version Apr 2016) is reproduced with the permission of the State of Queensland.



**LOCAL GOVERNMENT INFRASTRUCTURE PLAN  
PLAN FOR TRUNK INFRASTRUCTURE -  
STORMWATER**

- Property boundary
- Future Trunk Stormwater Network**
- Stormwater Quantity**
- ▼ Crossing Upgrade
- Future Detention Basin
- Bank Stabilisation
- Stormwater Works**
- Stormwater Works
- Stormwater Quality**
- Constructed Wetlands
- WSUD Retrofit
- Priority Re-Vegetation Works
- Stormwater Riparian Corridors**
- BCC\_CTC\_RC
- Service Catchments**
- Catchment Boundary
- Existing Trunk Stormwater Network**
- GPT
- HEADWALL
- TRASH-RACK
- BOX-CULV
- LINED
- DETENTION
- Existing Stormwater Riparian Corridors

**Effective from 3 July 2017**

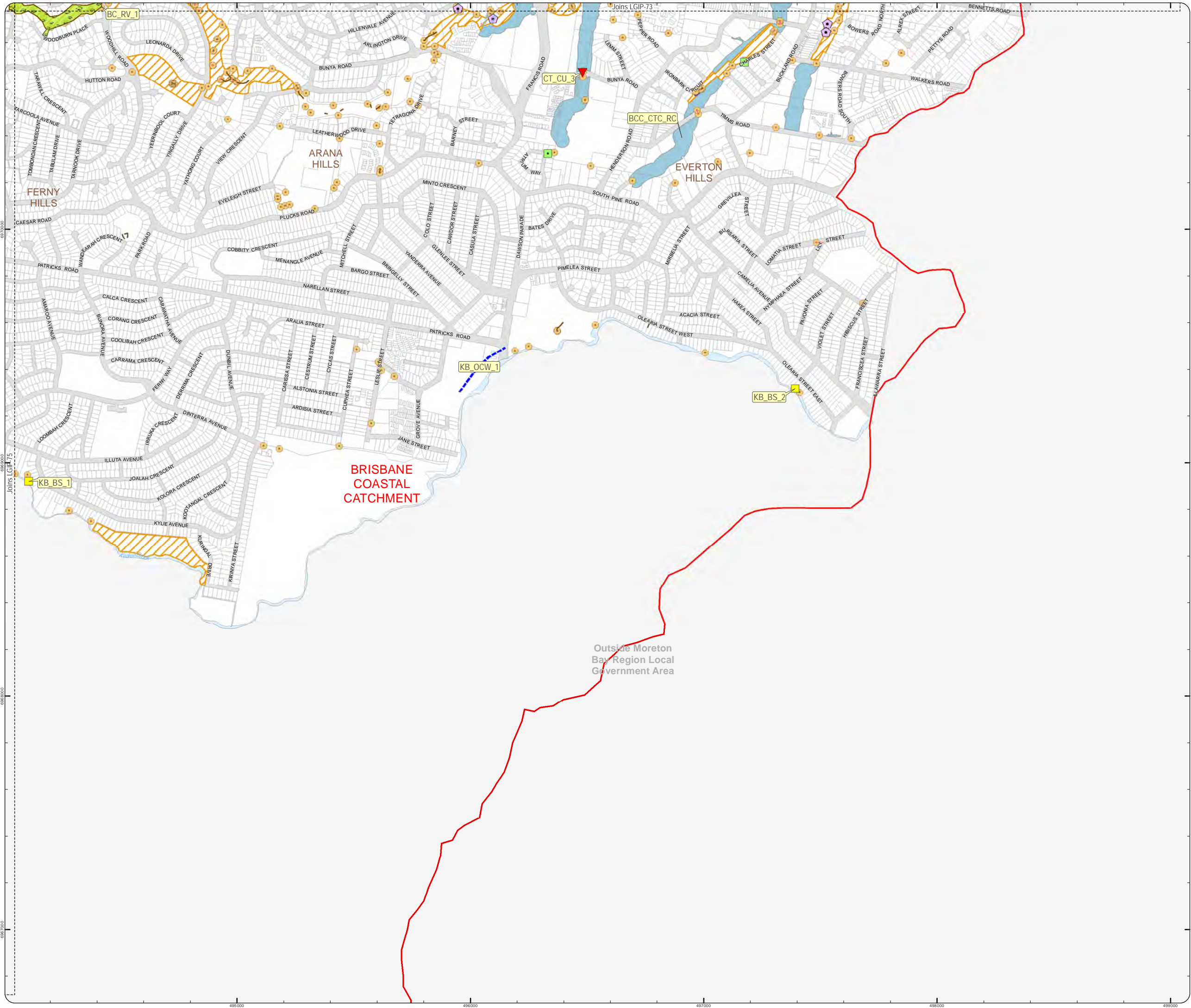
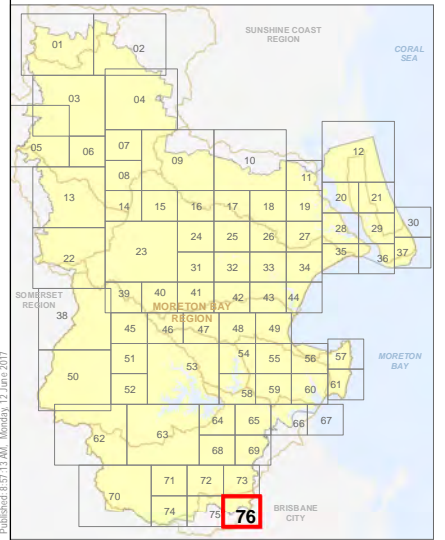
0 200 400 600 Metres

SCALE (A3): 1:15,000

Date Produced: 12 June 2017  
Projection: Map Grid of Australia, Zone 56  
Horizontal Datum: Geocentric Datum of Australia 1994

**DISCLAIMER:** Some of the information shown in this document has been provided to Council from external third parties. Council makes no representation and gives no warranty about the accuracy, reliability, completeness or suitability for any particular purpose of the information. Persons should not rely on the information shown in this document to make any decision with financial or legal implications and should instead rely on their own enquiries. To the full extent that it is able to do so in law, Council disclaims all liability (including liability in negligence) for all costs, losses and damages (including indirect and consequential costs, losses and damages) caused by or arising from anyone using or relying on the information shown in this document for any purpose whatsoever. © Copyright Moreton Bay Regional Council 2017

DCDB (Version Apr 2016) is reproduced with the permission of the State of Queensland.



Outside Moreton Bay Region Local Government Area