

Property boundary

**Future Trunk Land For Community Facilities Network**

Future Land for Community Facilities - Location Approximate  
Note: The Moreton Bay Local Government boundary is the service catchment for the Community Facilities Network

**Future Trunk Public Parks Network**

Future Recreation Park

- RR - Regional Recreation Park
- RC - Regional Civic
- RF - Regional Foreshore
- DR - District Recreation Park
- DC - District Civic
- DF - District Foreshore
- LR - Local Recreation Park
- LF - Local Foreshore

Future Sports Facility

- RS - Regional Sport
- DS - District Sport

Location

- Approximate
- Exact

Solution

- Investigation
- New Land
- New Land & Embellishment
- Upgrade

Public Parks Service Catchments

Catchment Boundary

**Existing Trunk Land For Community Facilities Network**

Existing Community Facilities Network

**Existing Trunk Public Parks Network**

Existing Public Parks Network

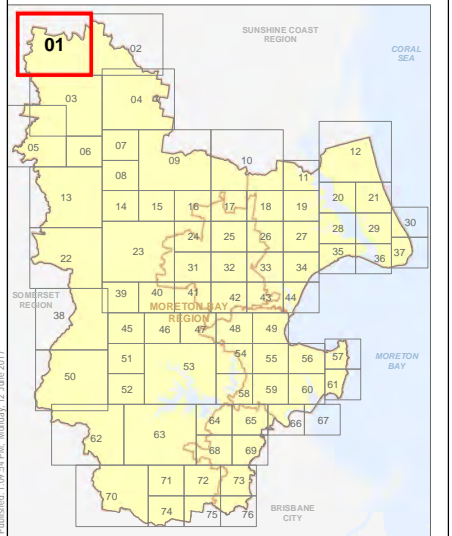
Effective from 3 July 2017



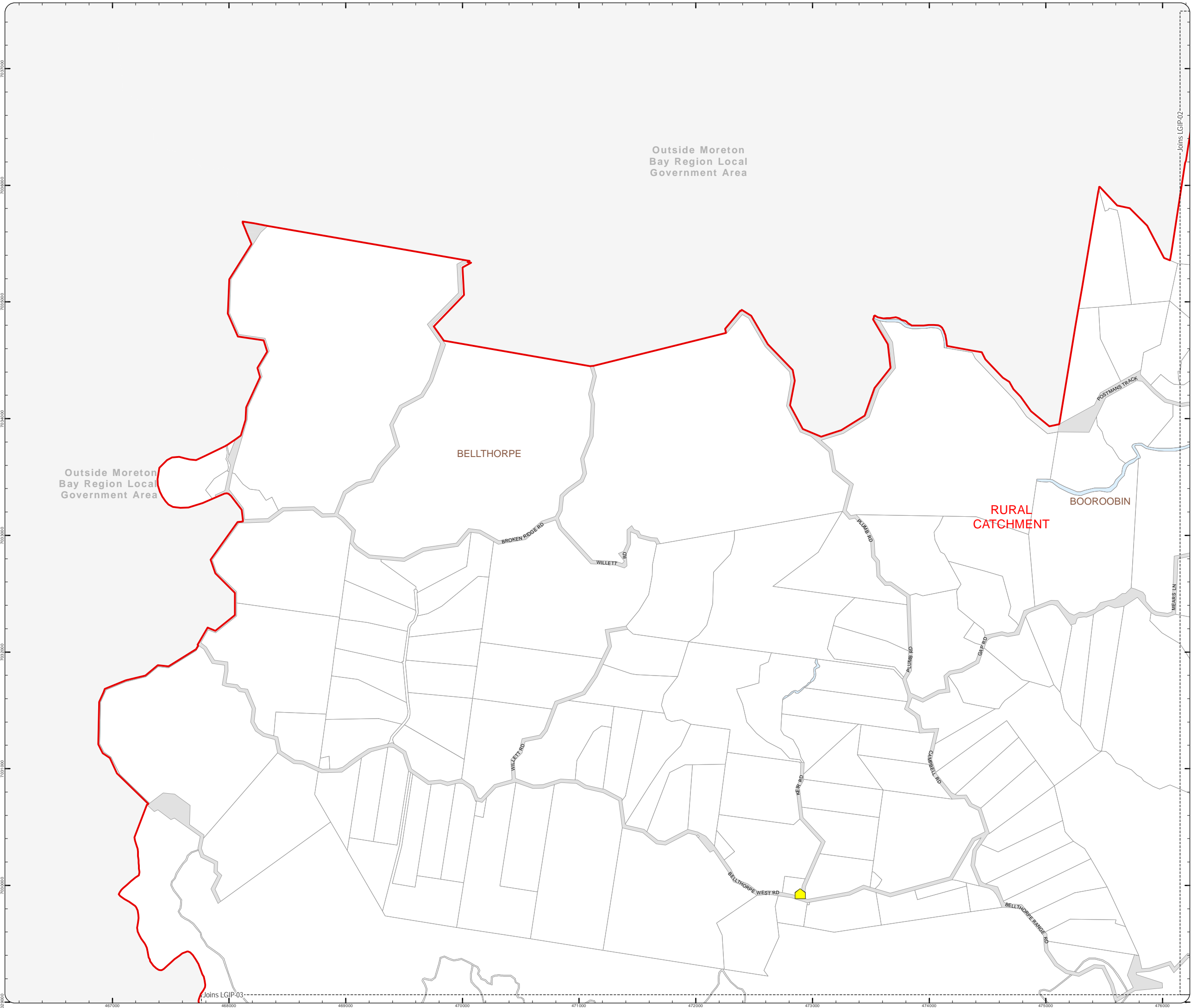
SCALE (A3): 1:30,000  
Date Produced: 12 June 2017  
Projection: Map Grid of Australia, Zone 56  
Horizontal Datum: Geocentric Datum of Australia 1994

**DISCLAIMER:** Some of the information shown in this document has been provided to Council from external third parties. Council makes no representation and gives no warranty about the accuracy, reliability, completeness or suitability for any particular purpose of the information. Persons should not rely on the information shown in this document to make any decision with financial or legal implications and should instead rely on their own enquiries. To the full extent that it is able to do so in law, Council disclaims all liability (including liability in negligence) for all costs, losses and damages (including indirect and consequential costs, losses and damages) caused by or arising from anyone using or relying on the information shown in this document for any purpose whatsoever. © Copyright Moreton Bay Regional Council 2017

DCDB (Version Apr 2016) is reproduced with the permission of the State of Queensland.



LGIP-1 PC



LOCAL GOVERNMENT INFRASTRUCTURE PLAN  
PLAN FOR TRUNK INFRASTRUCTURE -  
PUBLIC PARKS AND LAND FOR COMMUNITY FACILITIES

Property boundary

**Future Trunk Land For Community Facilities Network**

Future Land for Community Facilities - Location Approximate  
Note: The Moreton Bay Local Government boundary is the service catchment for the Community Facilities Network

**Future Trunk Public Parks Network**

Future Recreation Park

- RR - Regional Recreation Park
- RC - Regional Civic
- RF - Regional Foreshore
- DR - District Recreation Park
- DC - District Civic
- DF - District Foreshore
- LR - Local Recreation Park
- LF - Local Foreshore

Future Sports Facility

- RS - Regional Sport
- DS - District Sport

Location

- Approximate
- Exact

Solution

- Investigation
- New Land
- New Land & Embellishment
- Upgrade

Public Parks Service Catchments

Catchment Boundary

**Existing Trunk Land For Community Facilities Network**

Existing Community Facilities Network

**Existing Trunk Public Parks Network**

Existing Public Parks Network

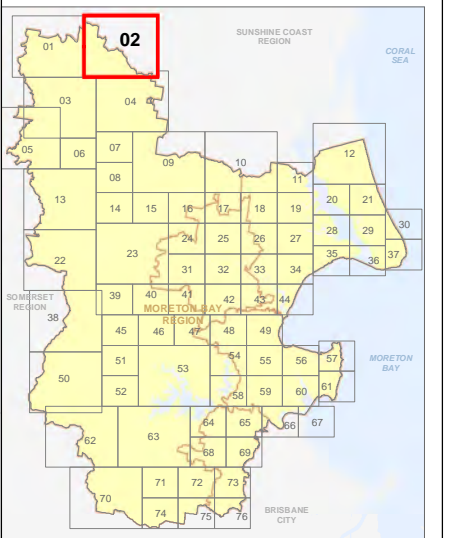
Effective from 3 July 2017

0 400 800 1,200 Metres

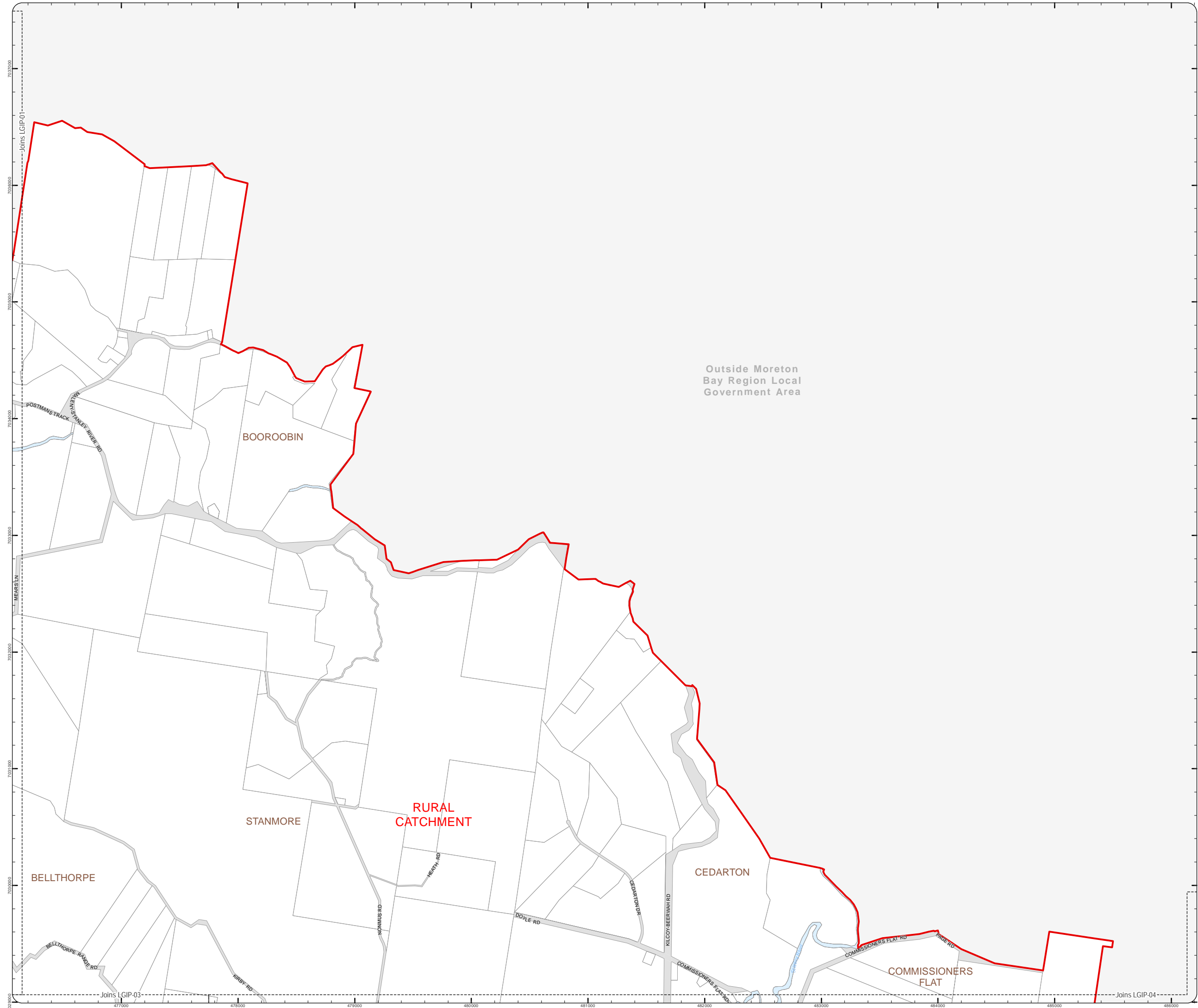
SCALE (A3): 1:30,000  
Date Produced: 12 June 2017  
Projection: Map Grid of Australia, Zone 56  
Horizontal Datum: Geocentric Datum of Australia 1994

**DISCLAIMER:** Some of the information shown in this document has been provided to Council from external third parties. Council makes no representation and gives no warranty about the accuracy, reliability, completeness or suitability for any particular purpose of the information. Persons should not rely on the information shown in this document to make any decision with financial or legal implications and should instead rely on their own enquiries. To the full extent that it is able to do so in law, Council disclaims all liability (including liability in negligence) for all costs, losses and damages (including indirect and consequential costs, losses and damages) caused by or arising from anyone using or relying on the information shown in this document for any purpose whatsoever. © Copyright Moreton Bay Regional Council 2017

DCDB (Version Apr 2016) is reproduced with the permission of the State of Queensland.



LGIP-2 PC



Property boundary

**Future Trunk Land For Community Facilities Network**

Future Land for Community Facilities - Location Approximate  
Note: The Moreton Bay Local Government boundary is the service catchment for the Community Facilities Network

**Future Trunk Public Parks Network**

Future Recreation Park

- RR - Regional Recreation Park
- RC - Regional Civic
- RF - Regional Foreshore
- DR - District Recreation Park
- DC - District Civic
- DF - District Foreshore
- LR - Local Recreation Park
- LF - Local Foreshore

Future Sports Facility

- RS - Regional Sport
- DS - District Sport

Location

- Approximate
- Exact

Solution

- Investigation
- New Land
- New Land & Embellishment
- Upgrade

Public Parks Service Catchments

Catchment Boundary

**Existing Trunk Land For Community Facilities Network**

Existing Community Facilities Network

**Existing Trunk Public Parks Network**

Existing Public Parks Network

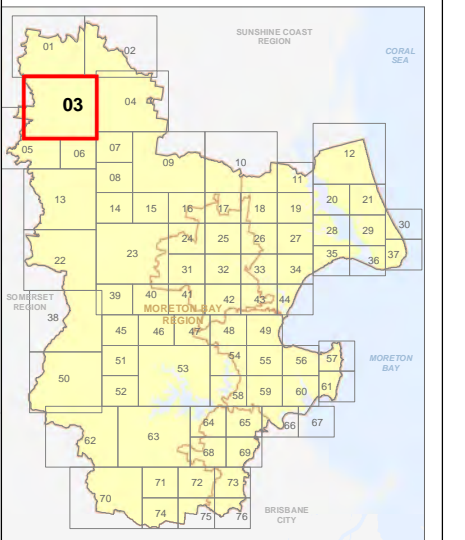
**Effective from 3 July 2017**



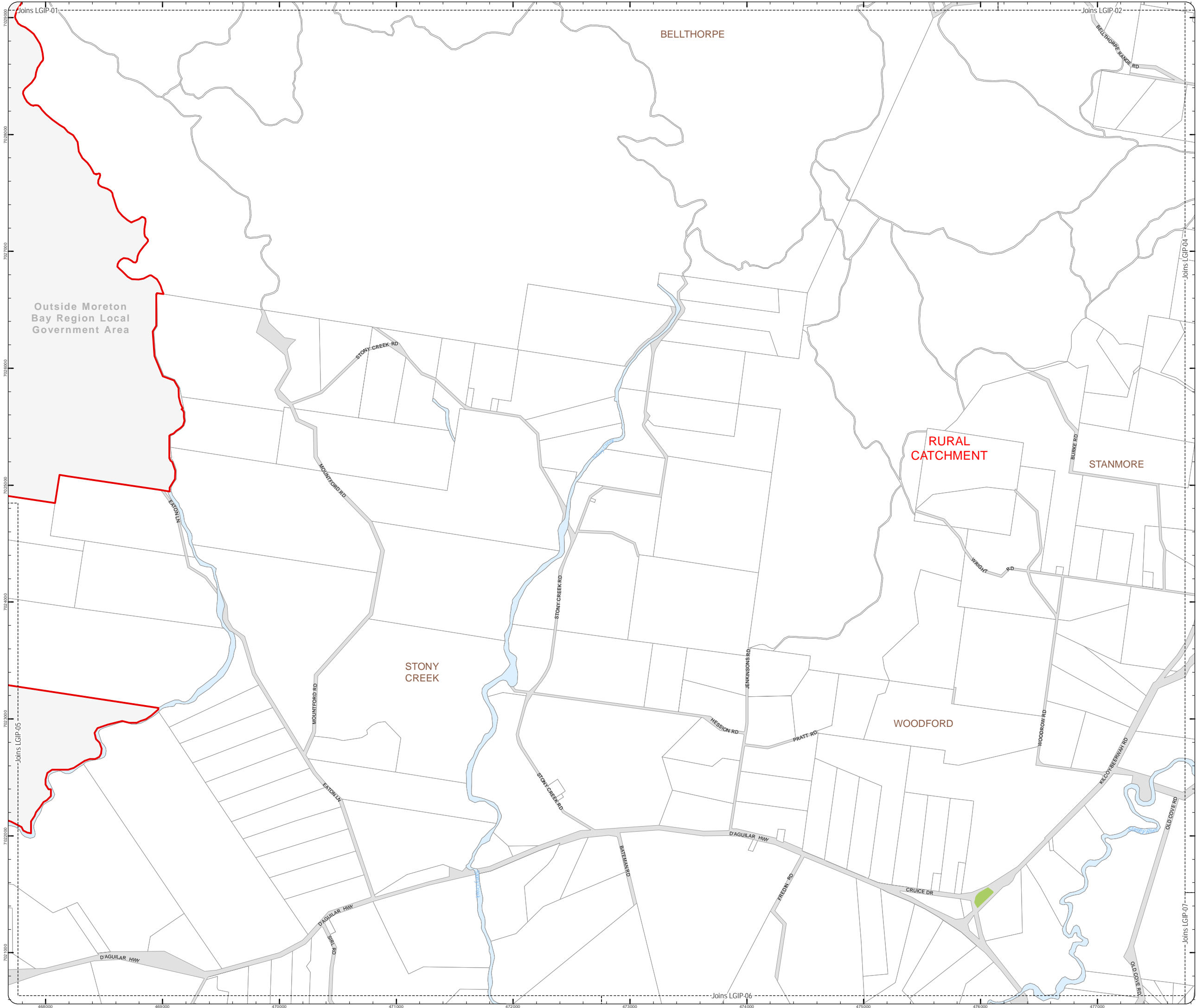
SCALE (A3): 1:30,000  
Date Produced: 12 June 2017  
Projection: Map Grid of Australia, Zone 56  
Horizontal Datum: Geocentric Datum of Australia 1994

**DISCLAIMER:** Some of the information shown in this document has been provided to Council from external third parties. Council makes no representation and gives no warranty about the accuracy, reliability, completeness or suitability for any particular purpose of the information. Persons should not rely on the information shown in this document to make any decision with financial or legal implications and should instead rely on their own enquiries. To the full extent that it is able to do so in law, Council disclaims all liability (including liability in negligence) for all costs, losses and damages (including indirect and consequential costs, losses and damages) caused by or arising from anyone using or relying on the information shown in this document for any purpose whatsoever. © Copyright Moreton Bay Regional Council 2017

DCDB (Version Apr 2016) is reproduced with the permission of the State of Queensland.



**LGIP-3 PC**



LOCAL GOVERNMENT INFRASTRUCTURE PLAN  
 PLAN FOR TRUNK INFRASTRUCTURE -  
 PUBLIC PARKS AND LAND FOR COMMUNITY FACILITIES

Property boundary

**Future Trunk Land For Community Facilities Network**

Future Land for Community Facilities - Location Approximate  
 Note: The Moreton Bay Local Government boundary is the service catchment for the Community Facilities Network

**Future Trunk Public Parks Network**

- Future Recreation Park
- RR - Regional Recreation Park
  - RC - Regional Civic
  - RF - Regional Foreshore
  - DR - District Recreation Park
  - DC - District Civic
  - DF - District Foreshore
  - LR - Local Recreation Park
  - LF - Local Foreshore

Future Sports Facility

- RS - Regional Sport
- DS - District Sport

Location

- Approximate
- Exact

Solution

- Investigation
- New Land
- New Land & Embellishment
- Upgrade

Public Parks Service Catchments

- Catchment Boundary

**Existing Trunk Land For Community Facilities Network**

- Existing Community Facilities Network

**Existing Trunk Public Parks Network**

- Existing Public Parks Network

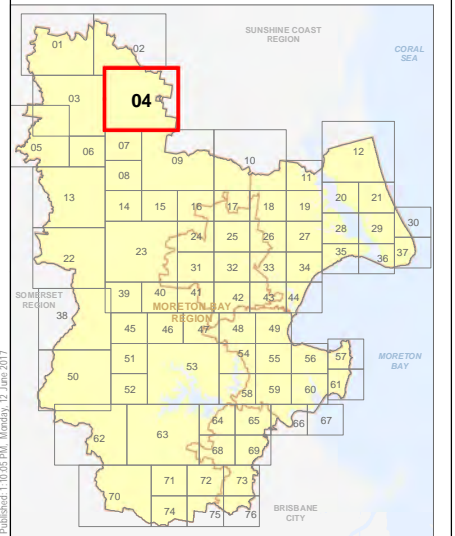
Effective from 3 July 2017



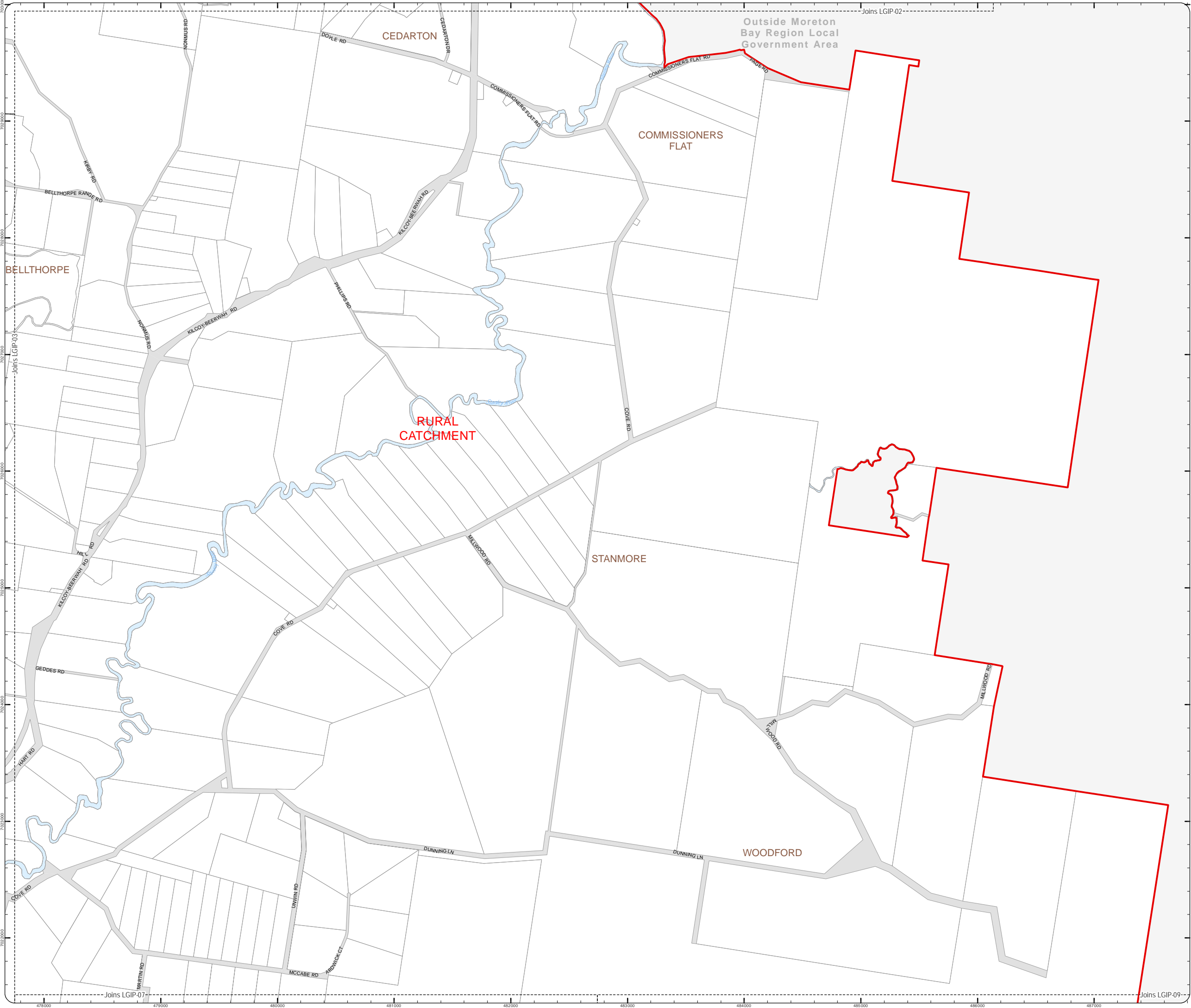
SCALE (A3): 1:30,000  
 Date Produced: 12 June 2017  
 Projection: Map Grid of Australia, Zone 56  
 Horizontal Datum: Geocentric Datum of Australia 1994

**DISCLAIMER:** Some of the information shown in this document has been provided to Council from external third parties. Council makes no representation and gives no warranty about the accuracy, reliability, completeness or suitability for any particular purpose of the information. Persons should not rely on the information shown in this document to make any decision with financial or legal implications and should instead rely on their own enquiries. To the full extent that it is able to do so in law, Council disclaims all liability (including liability in negligence) for all costs, losses and damages (including indirect and consequential costs, losses and damages) caused by or arising from anyone using or relying on the information shown in this document for any purpose whatsoever. © Copyright Moreton Bay Regional Council 2017

DCDB (Version Apr 2016) is reproduced with the permission of the State of Queensland.



LGIP-4 PC



Property boundary

**Future Trunk Land For Community Facilities Network**

Future Land for Community Facilities - Location Approximate  
Note: The Moreton Bay Local Government boundary is the service catchment for the Community Facilities Network

**Future Trunk Public Parks Network**

Future Recreation Park

- RR - Regional Recreation Park
- RC - Regional Civic
- RF - Regional Foreshore
- DR - District Recreation Park
- DC - District Civic
- DF - District Foreshore
- LR - Local Recreation Park
- LF - Local Foreshore

Future Sports Facility

- RS - Regional Sport
- DS - District Sport

Location

- Approximate
- Exact

Solution

- Investigation
- New Land
- New Land & Embellishment
- Upgrade

Public Parks Service Catchments

Catchment Boundary


**Existing Trunk Land For Community Facilities Network**

Existing Community Facilities Network

**Existing Trunk Public Parks Network**

Existing Public Parks Network

Effective from 3 July 2017

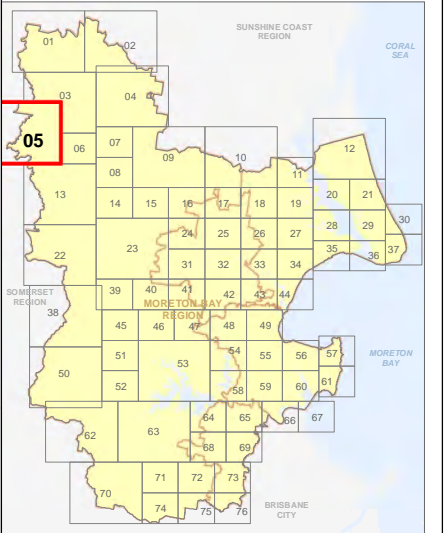


SCALE (A3): 1:30,000

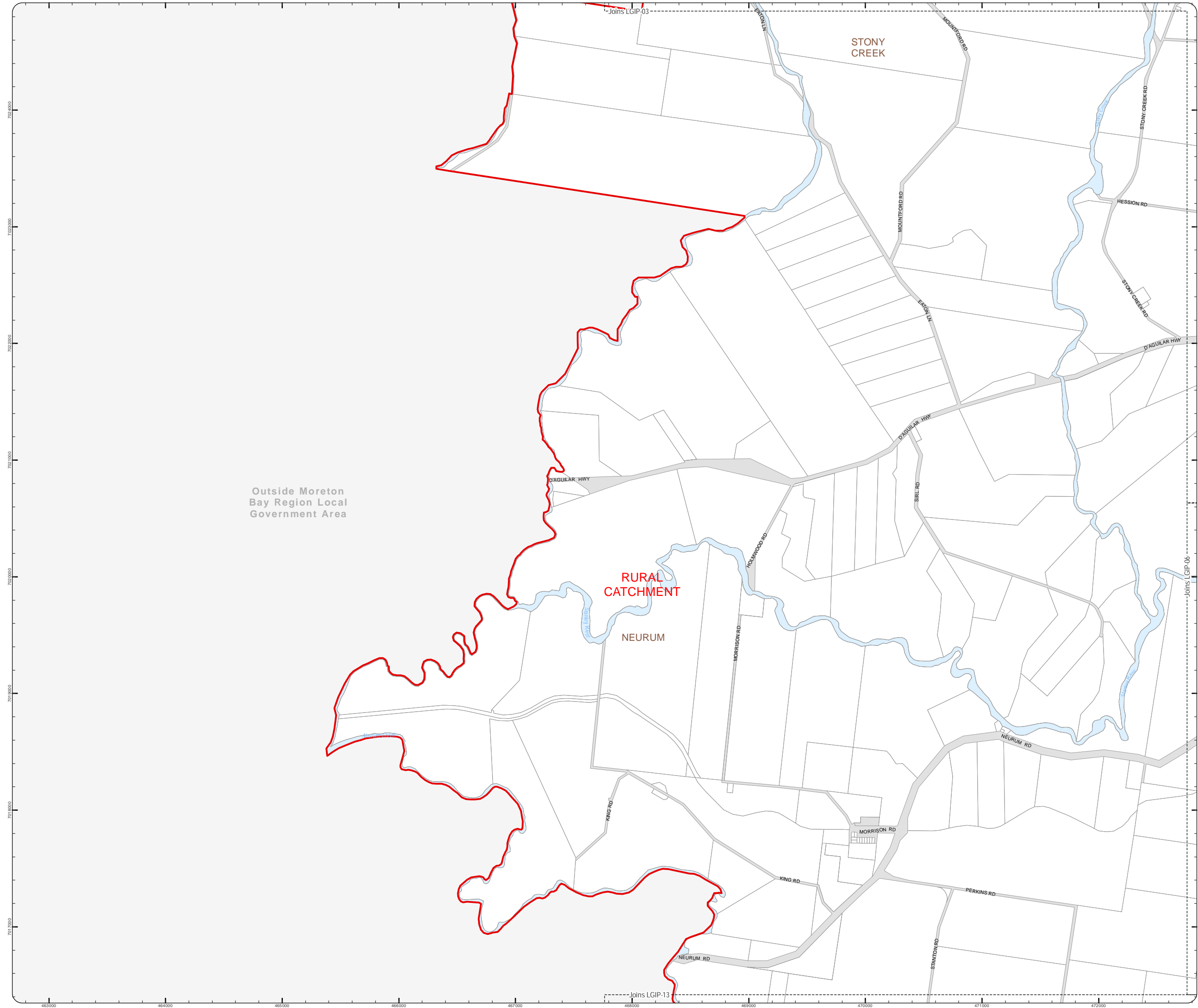
Date Produced: 12 June 2017  
Projection: Map Grid of Australia, Zone 56  
Horizontal Datum: Geocentric Datum of Australia 1994

**DISCLAIMER:** Some of the information shown in this document has been provided to Council from external third parties. Council makes no representation and gives no warranty about the accuracy, reliability, completeness or suitability for any particular purpose of the information. Persons should not rely on the information shown in this document to make any decision with financial or legal implications and should instead rely on their own enquiries. To the full extent that it is able to do so in law, Council disclaims all liability (including liability in negligence) for all costs, losses and damages (including indirect and consequential costs, losses and damages) caused by or arising from anyone using or relying on the information shown in this document for any purpose whatsoever. © Copyright Moreton Bay Regional Council 2017

DCDB (Version Apr 2016) is reproduced with the permission of the State of Queensland.



**LGIP-5 PC**



Outside Moreton Bay Region Local Government Area

Joins LGIP-03

Joins LGIP-13

LGIP\_OpenSpace\_and\_CommunityFacilities\_Network.mxd

Property boundary

**Future Trunk Land For Community Facilities Network**

Future Land for Community Facilities - Location Approximate  
Note: The Moreton Bay Local Government boundary is the service catchment for the Community Facilities Network

**Future Trunk Public Parks Network**

- Future Recreation Park
- RR - Regional Recreation Park
  - RC - Regional Civic
  - RF - Regional Foreshore
  - DR - District Recreation Park
  - DC - District Civic
  - DF - District Foreshore
  - LR - Local Recreation Park
  - LF - Local Foreshore
- Future Sports Facility
- RS - Regional Sport
  - DS - District Sport

**Location**

- Approximate
- Exact

- Solution**
- Investigation
  - New Land
  - New Land & Embellishment
  - Upgrade

**Public Parks Service Catchments**


Catchment Boundary

**Existing Trunk Land For Community Facilities Network**

Existing Community Facilities Network

**Existing Trunk Public Parks Network**

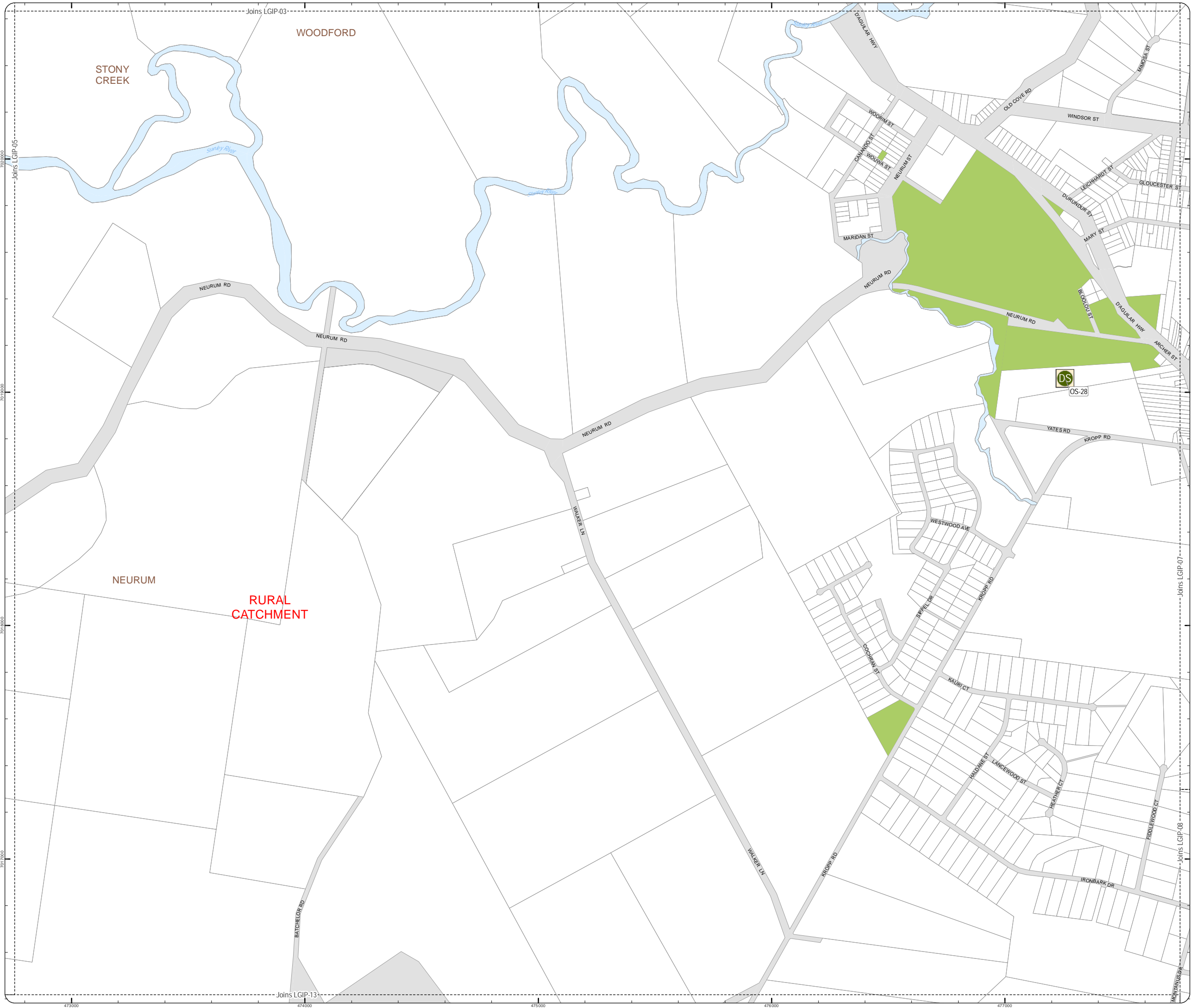
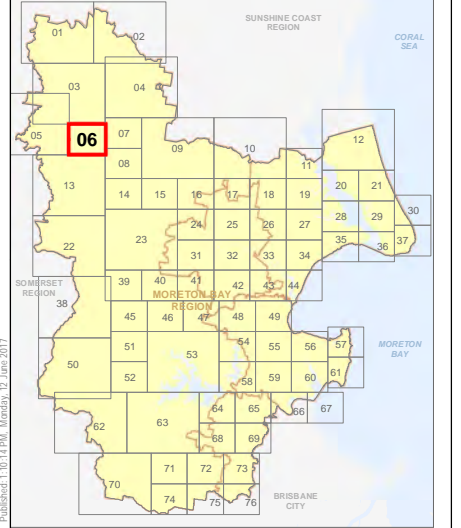
Existing Public Parks Network



SCALE (A3): 1:15,000  
Date Produced: 12 June 2017  
Projection: Map Grid of Australia, Zone 56  
Horizontal Datum: Geocentric Datum of Australia 1994

**DISCLAIMER:** Some of the information shown in this document has been provided to Council from external third parties. Council makes no representation and gives no warranty about the accuracy, reliability, completeness or suitability for any particular purpose of the information. Persons should not rely on the information shown in this document to make any decision with financial or legal implications and should instead rely on their own enquiries. To the full extent that it is able to do so in law, Council disclaims all liability (including liability in negligence) for all costs, losses and damages (including indirect and consequential costs, losses and damages) caused by or arising from anyone using or relying on the information shown in this document for any purpose whatsoever. © Copyright Moreton Bay Regional Council 2017

DCDB (Version Apr 2016) is reproduced with the permission of the State of Queensland.



**RURAL CATCHMENT**

Property boundary

**Future Trunk Land For Community Facilities Network**

Future Land for Community Facilities - Location Approximate  
 Note: The Moreton Bay Local Government boundary is the service catchment for the Community Facilities Network

**Future Trunk Public Parks Network**

- Future Recreation Park
- RR - Regional Recreation Park
  - RC - Regional Civic
  - RF - Regional Foreshore
  - DR - District Recreation Park
  - DC - District Civic
  - DF - District Foreshore
  - LR - Local Recreation Park
  - LF - Local Foreshore

Future Sports Facility

- RS - Regional Sport
- DS - District Sport

Location

- Approximate
- Exact

Solution

- Investigation
- New Land
- New Land & Embellishment
- Upgrade

Public Parks Service Catchments

Catchment Boundary

**Existing Trunk Land For Community Facilities Network**

Existing Community Facilities Network

**Existing Trunk Public Parks Network**

Existing Public Parks Network

Effective from 3 July 2017

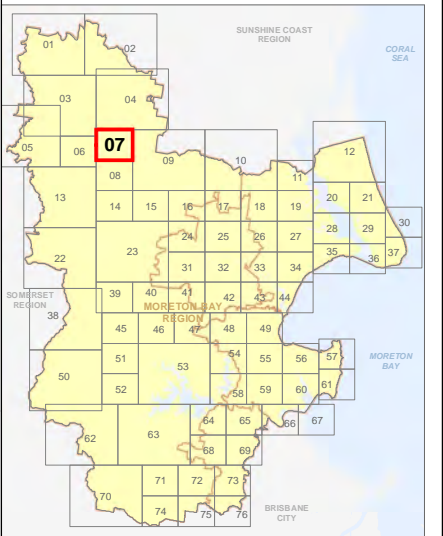


SCALE (A3): 1:15,000

Date Produced: 12 June 2017  
 Projection: Map Grid of Australia, Zone 56  
 Horizontal Datum: Geocentric Datum of Australia 1994

**DISCLAIMER:** Some of the information shown in this document has been provided to Council from external third parties. Council makes no representation and gives no warranty about the accuracy, reliability, completeness or suitability for any particular purpose of the information. Persons should not rely on the information shown in this document to make any decision with financial or legal implications and should instead rely on their own enquiries. To the full extent that it is able to do so in law, Council disclaims all liability (including liability in negligence) for all costs, losses and damages (including indirect and consequential costs, losses and damages) caused by or arising from anyone using or relying on the information shown in this document for any purpose whatsoever. © Copyright Moreton Bay Regional Council 2017

DCDB (Version Apr 2016) is reproduced with the permission of the State of Queensland.



LGIP-7 PC



- Property boundary
- Future Trunk Land For Community Facilities Network**
  - Future Land for Community Facilities - Location Approximate
  - Note: The Moreton Bay Local Government boundary is the service catchment for the Community Facilities Network
- Future Trunk Public Parks Network**
  - Future Recreation Park
    - RR - Regional Recreation Park
    - RC - Regional Civic
    - RF - Regional Foreshore
    - DR - District Recreation Park
    - DC - District Civic
    - DF - District Foreshore
    - LR - Local Recreation Park
    - LF - Local Foreshore
  - Future Sports Facility
    - RS - Regional Sport
    - DS - District Sport
- Location
  - Approximate
  - Exact
- Solution
  - Investigation
  - New Land
  - New Land & Embellishment
  - Upgrade
- Public Parks Service Catchments
  - Catchment Boundary
- Existing Trunk Land For Community Facilities Network**
  - Existing Community Facilities Network
- Existing Trunk Public Parks Network**
  - Existing Public Parks Network

**Effective from 3 July 2017**

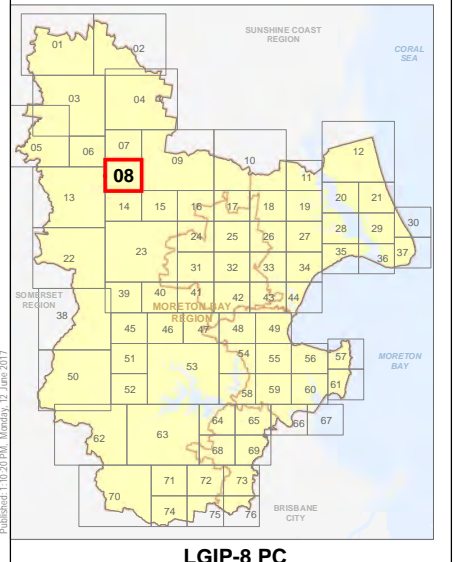
0 200 400 600 Metres

SCALE (A3): 1:15,000

Date Produced: 12 June 2017  
 Projection: Map Grid of Australia, Zone 56  
 Horizontal Datum: Geocentric Datum of Australia 1994

**DISCLAIMER:** Some of the information shown in this document has been provided to Council from external third parties. Council makes no representation and gives no warranty about the accuracy, reliability, completeness or suitability for any particular purpose of the information. Persons should not rely on the information shown in this document to make any decision with financial or legal implications and should instead rely on their own enquiries. To the full extent that it is able to do so in law, Council disclaims all liability (including liability in negligence) for all costs, losses and damages (including indirect and consequential costs, losses and damages) caused by or arising from anyone using or relying on the information shown in this document for any purpose whatsoever. © Copyright Moreton Bay Regional Council 2017

DCDB (Version Apr 2016) is reproduced with the permission of the State of Queensland.





LOCAL GOVERNMENT INFRASTRUCTURE PLAN  
PLAN FOR TRUNK INFRASTRUCTURE -  
PUBLIC PARKS AND LAND FOR COMMUNITY FACILITIES

Property boundary

**Future Trunk Land For Community Facilities Network**

Future Land for Community Facilities - Location Approximate  
Note: The Moreton Bay Local Government boundary is the service catchment for the Community Facilities Network

**Future Trunk Public Parks Network**

- Future Recreation Park
- RR - Regional Recreation Park
  - RC - Regional Civic
  - RF - Regional Foreshore
  - DR - District Recreation Park
  - DC - District Civic
  - DF - District Foreshore
  - LR - Local Recreation Park
  - LF - Local Foreshore

Future Sports Facility

- RS - Regional Sport
- DS - District Sport

Location

- Approximate
- Exact

Solution

- Investigation
- New Land
- New Land & Embellishment
- Upgrade

Public Parks Service Catchments

Catchment Boundary

**Existing Trunk Land For Community Facilities Network**

Existing Community Facilities Network

**Existing Trunk Public Parks Network**

Existing Public Parks Network

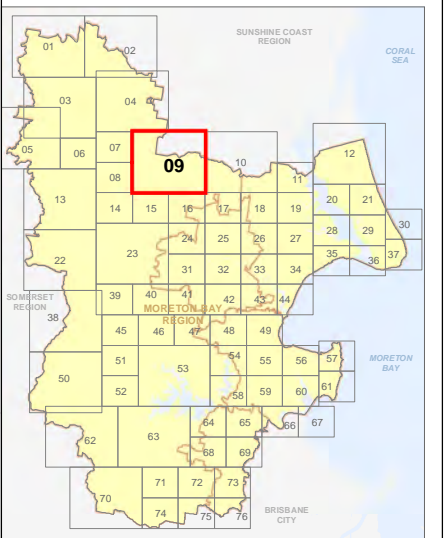
Effective from 3 July 2017



SCALE (A3): 1:30,000  
Date Produced: 12 June 2017  
Projection: Map Grid of Australia, Zone 56  
Horizontal Datum: Geocentric Datum of Australia 1994

**DISCLAIMER:** Some of the information shown in this document has been provided to Council from external third parties. Council makes no representation and gives no warranty about the accuracy, reliability, completeness or suitability for any particular purpose of the information. Persons should not rely on the information shown in this document to make any decision with financial or legal implications and should instead rely on their own enquiries. To the full extent that it is able to do so in law, Council disclaims all liability (including liability in negligence) for all costs, losses and damages (including indirect and consequential costs, losses and damages) caused by or arising from anyone using or relying on the information shown in this document for any purpose whatsoever. © Copyright Moreton Bay Regional Council 2017

DCDB (Version Apr 2016) is reproduced with the permission of the State of Queensland.



LGIP-9 PC



Property boundary

**Future Trunk Land For Community Facilities Network**

Future Land for Community Facilities - Location Approximate  
Note: The Moreton Bay Local Government boundary is the service catchment for the Community Facilities Network

**Future Trunk Public Parks Network**

Future Recreation Park

- RR - Regional Recreation Park
- RC - Regional Civic
- RF - Regional Foreshore
- DR - District Recreation Park
- DC - District Civic
- DF - District Foreshore
- LR - Local Recreation Park
- LF - Local Foreshore

Future Sports Facility

- RS - Regional Sport
- DS - District Sport

Location

- Approximate
- Exact

Solution

- Investigation
- New Land
- New Land & Embellishment
- Upgrade

Public Parks Service Catchments

Catchment Boundary

**Existing Trunk Land For Community Facilities Network**

Existing Community Facilities Network

**Existing Trunk Public Parks Network**

Existing Public Parks Network

Effective from 3 July 2017

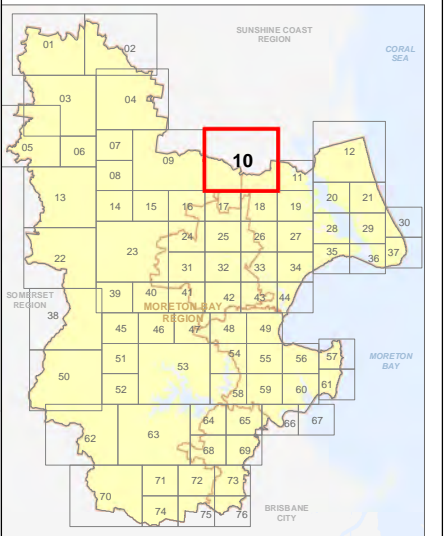
0 400 800 1,200 Metres

SCALE (A3): 1:30,000

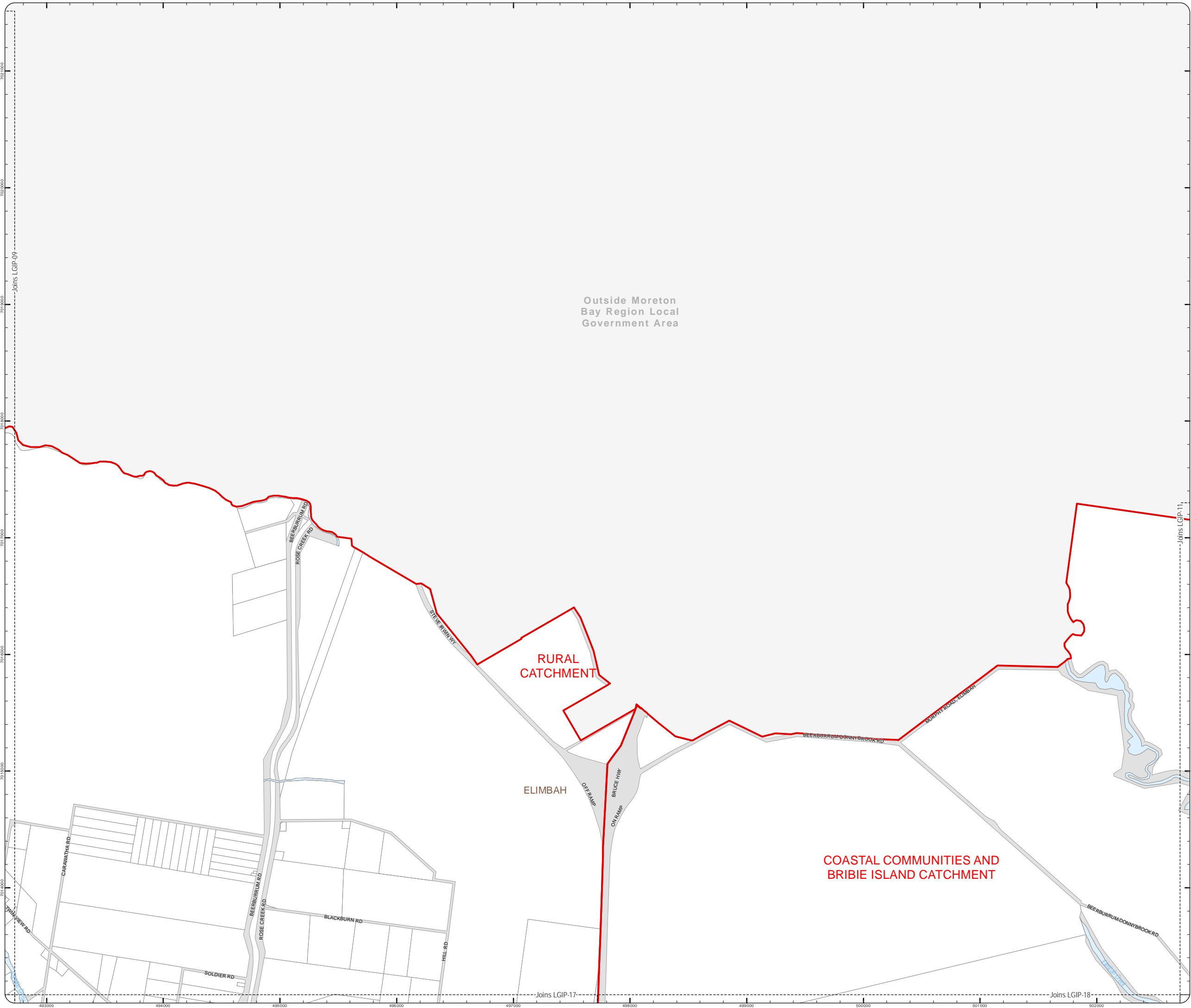
Date Produced: 12 June 2017  
Projection: Map Grid of Australia, Zone 56  
Horizontal Datum: Geocentric Datum of Australia 1994

**DISCLAIMER:** Some of the information shown in this document has been provided to Council from external third parties. Council makes no representation and gives no warranty about the accuracy, reliability, completeness or suitability for any particular purpose of the information. Persons should not rely on the information shown in this document to make any decision with financial or legal implications and should instead rely on their own enquiries. To the full extent that it is able to do so in law, Council disclaims all liability (including liability in negligence) for all costs, losses and damages (including indirect and consequential costs, losses and damages) caused by or arising from anyone using or relying on the information shown in this document for any purpose whatsoever. © Copyright Moreton Bay Regional Council 2017

DCDB (Version Apr 2016) is reproduced with the permission of the State of Queensland.



LGIP-10 PC



LOCAL GOVERNMENT INFRASTRUCTURE PLAN  
PLAN FOR TRUNK INFRASTRUCTURE -  
PUBLIC PARKS AND LAND FOR COMMUNITY FACILITIES

- Property boundary
- Future Trunk Land For Community Facilities Network**
  - Future Land for Community Facilities - Location Approximate
  - Note: The Moreton Bay Local Government boundary is the service catchment for the Community Facilities Network
- Future Trunk Public Parks Network**
  - Future Recreation Park
    - RR - Regional Recreation Park
    - RC - Regional Civic
    - RF - Regional Foreshore
    - DR - District Recreation Park
    - DC - District Civic
    - DF - District Foreshore
    - LR - Local Recreation Park
    - LF - Local Foreshore
  - Future Sports Facility
    - RS - Regional Sport
    - DS - District Sport
- Location
  - Approximate
  - Exact
- Solution
  - Investigation
  - New Land
  - New Land & Embellishment
  - Upgrade
- Public Parks Service Catchments
  - Catchment Boundary
- Existing Trunk Land For Community Facilities Network**
  - Existing Community Facilities Network
- Existing Trunk Public Parks Network**
  - Existing Public Parks Network

**Effective from 3 July 2017**

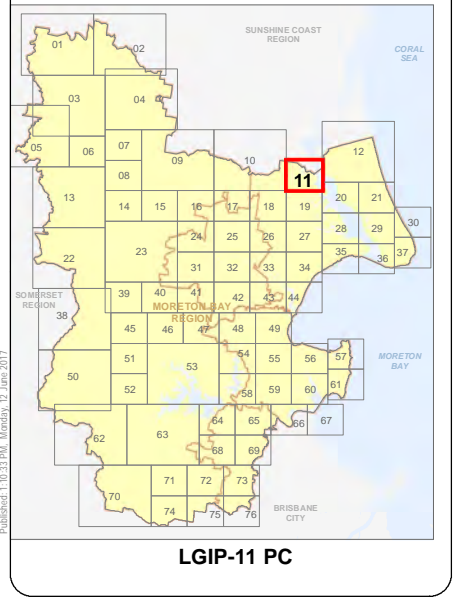
0 200 400 600 Metres

SCALE (A3): 1:15,000

Date Produced: 12 June 2017  
 Projection: Map Grid of Australia, Zone 56  
 Horizontal Datum: Geocentric Datum of Australia 1994

**DISCLAIMER:** Some of the information shown in this document has been provided to Council from external third parties. Council makes no representation and gives no warranty about the accuracy, reliability, completeness or suitability for any particular purpose of the information. Persons should not rely on the information shown in this document to make any decision with financial or legal implications and should instead rely on their own enquiries. To the full extent that it is able to do so in law, Council disclaims all liability (including liability in negligence) for all costs, losses and damages (including indirect and consequential costs, losses and damages) caused by or arising from anyone using or relying on the information shown in this document for any purpose whatsoever. © Copyright Moreton Bay Regional Council 2017

DCDB (Version Apr 2016) is reproduced with the permission of the State of Queensland.



**LOCAL GOVERNMENT INFRASTRUCTURE PLAN  
PLAN FOR TRUNK INFRASTRUCTURE -  
PUBLIC PARKS AND LAND FOR COMMUNITY FACILITIES**

- Property boundary
  
- Future Trunk Land For Community Facilities Network**
  - Future Land for Community Facilities - Location Approximate
  - Note: The Moreton Bay Local Government boundary is the service catchment for the Community Facilities Network
  
- Future Trunk Public Parks Network**
  - Future Recreation Park
    - RR - Regional Recreation Park
    - RC - Regional Civic
    - RF - Regional Foreshore
    - DR - District Recreation Park
    - DC - District Civic
    - DF - District Foreshore
    - LR - Local Recreation Park
    - LF - Local Foreshore
  - Future Sports Facility
    - RS - Regional Sport
    - DS - District Sport
  
- Location
  - Approximate
  - Exact
  
- Solution
  - Investigation
  - New Land
  - New Land & Embellishment
  - Upgrade
  
- Public Parks Service Catchments
  - Catchment Boundary
  
- Existing Trunk Land For Community Facilities Network**
  - Existing Community Facilities Network
  
- Existing Trunk Public Parks Network**
  - Existing Public Parks Network

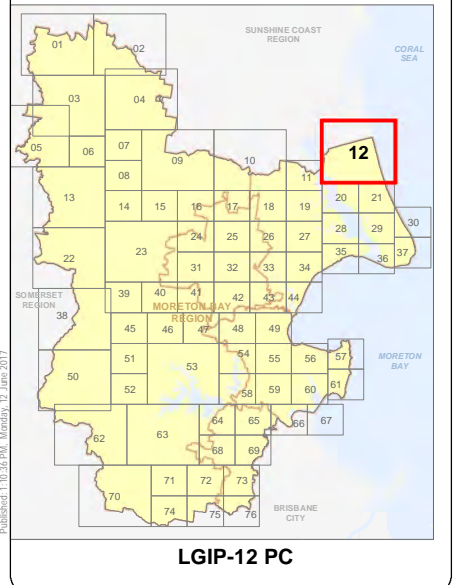
**Effective from 3 July 2017**

SCALE (A3): 1:30,000

Date Produced: 12 June 2017  
 Projection: Map Grid of Australia, Zone 56  
 Horizontal Datum: Geocentric Datum of Australia 1994

**DISCLAIMER:** Some of the information shown in this document has been provided to Council from external third parties. Council makes no representation and gives no warranty about the accuracy, reliability, completeness or suitability for any particular purpose of the information. Persons should not rely on the information shown in this document to make any decision with financial or legal implications and should instead rely on their own enquiries. To the full extent that it is able to do so in law, Council disclaims all liability (including liability in negligence) for all costs, losses and damages (including indirect and consequential costs, losses and damages) caused by or arising from anyone using or relying on the information shown in this document for any purpose whatsoever. © Copyright Moreton Bay Regional Council 2017

DCDB (Version Apr 2016) is reproduced with the permission of the State of Queensland.



**LOCAL GOVERNMENT INFRASTRUCTURE PLAN  
PLAN FOR TRUNK INFRASTRUCTURE -  
PUBLIC PARKS AND LAND FOR COMMUNITY FACILITIES**

Property boundary

**Future Trunk Land For Community Facilities Network**

Future Land for Community Facilities - Location Approximate  
Note: The Moreton Bay Local Government boundary is the service catchment for the Community Facilities Network

**Future Trunk Public Parks Network**

- Future Recreation Park**
- RR - Regional Recreation Park
  - RC - Regional Civic
  - RF - Regional Foreshore
  - DR - District Recreation Park
  - DC - District Civic
  - DF - District Foreshore
  - LR - Local Recreation Park
  - LF - Local Foreshore
- Future Sports Facility**
- RS - Regional Sport
  - DS - District Sport

**Location**

- Approximate
- Exact

**Solution**

- Investigation
- New Land
- New Land & Embellishment
- Upgrade

**Public Parks Service Catchments**

- Catchment Boundary

**Existing Trunk Land For Community Facilities Network**

Existing Community Facilities Network

**Existing Trunk Public Parks Network**

Existing Public Parks Network

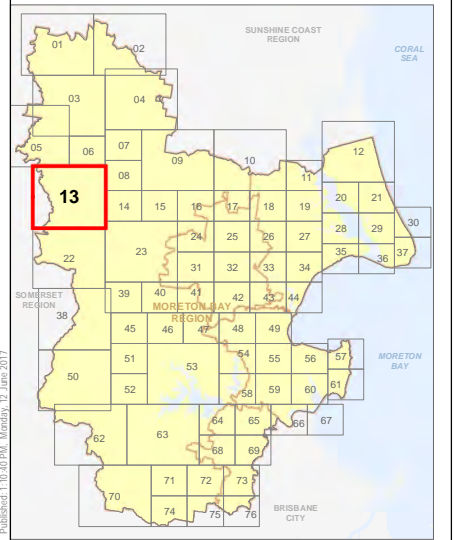
**Effective from 3 July 2017**

0 400 800 1,200 Metres

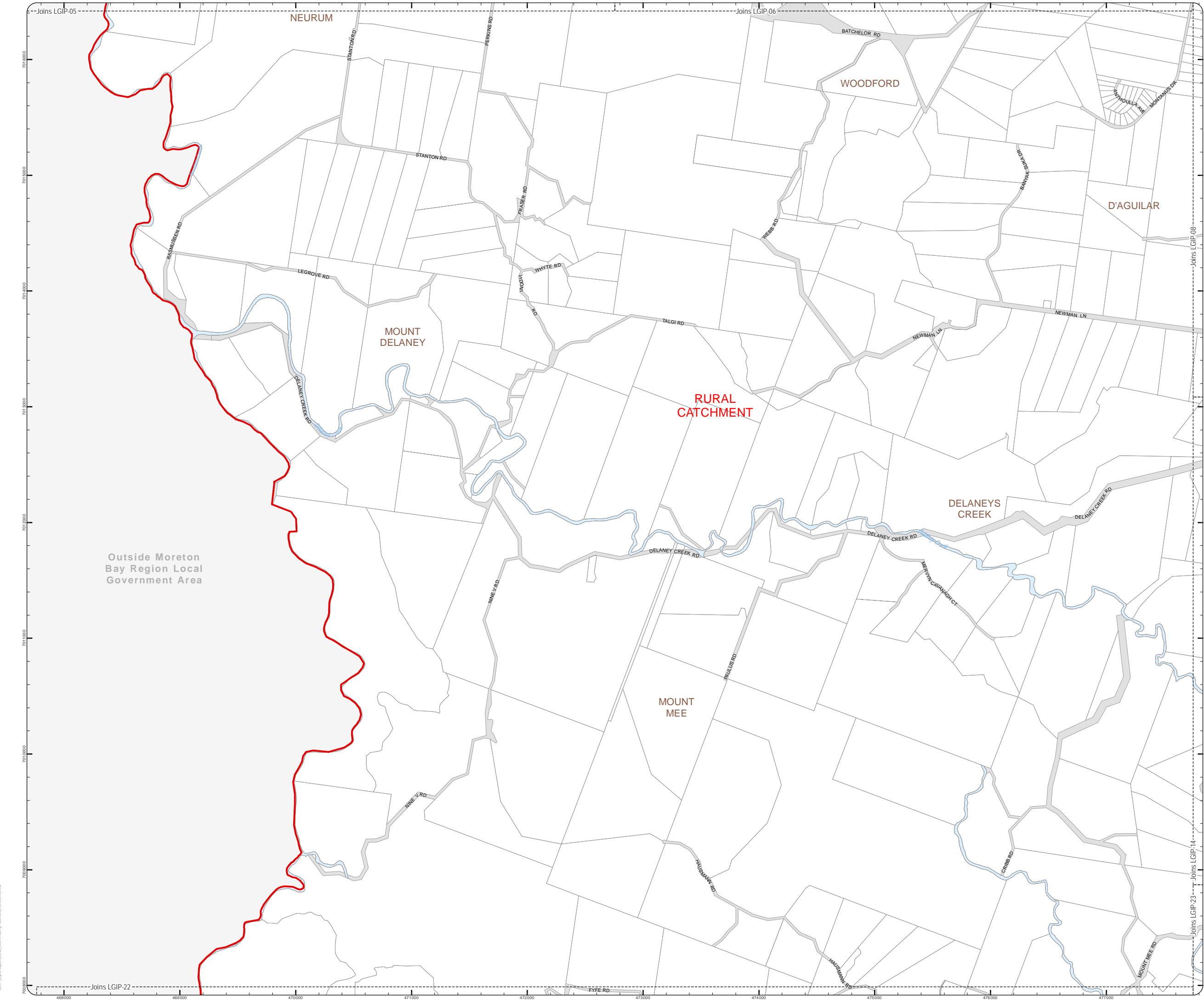
SCALE (A3): 1:30,000  
Date Produced: 12 June 2017  
Projection: Map Grid of Australia, Zone 56  
Horizontal Datum: Geocentric Datum of Australia 1994

**DISCLAIMER:** Some of the information shown in this document has been provided to Council from external third parties. Council makes no representation and gives no warranty about the accuracy, reliability, completeness or suitability for any particular purpose of the information. Persons should not rely on the information shown in this document to make any decision with financial or legal implications and should instead rely on their own enquiries. To the full extent that it is able to do so in law, Council disclaims all liability (including liability in negligence) for all costs, losses and damages (including indirect and consequential costs, losses and damages) caused by or arising from anyone using or relying on the information shown in this document for any purpose whatsoever. © Copyright Moreton Bay Regional Council 2017

DCDB (Version Apr 2016) is reproduced with the permission of the State of Queensland.



**LGIP-13 PC**



Outside Moreton Bay Region Local Government Area

- Property boundary
  
- Future Trunk Land For Community Facilities Network**
  - Future Land for Community Facilities - Location Approximate
  - Note: The Moreton Bay Local Government boundary is the service catchment for the Community Facilities Network
  
- Future Trunk Public Parks Network**
  - Future Recreation Park
    - RR - Regional Recreation Park
    - RC - Regional Civic
    - RF - Regional Foreshore
    - DR - District Recreation Park
    - DC - District Civic
    - DF - District Foreshore
    - LR - Local Recreation Park
    - LF - Local Foreshore
  - Future Sports Facility
    - RS - Regional Sport
    - DS - District Sport
  
- Location
  - Approximate
  - Exact
  
- Solution
  - Investigation
  - New Land
  - New Land & Embellishment
  - Upgrade
  
- Public Parks Service Catchments
  - Catchment Boundary
  
- Existing Trunk Land For Community Facilities Network**
  - Existing Community Facilities Network
  
- Existing Trunk Public Parks Network**
  - Existing Public Parks Network

**Effective from 3 July 2017**

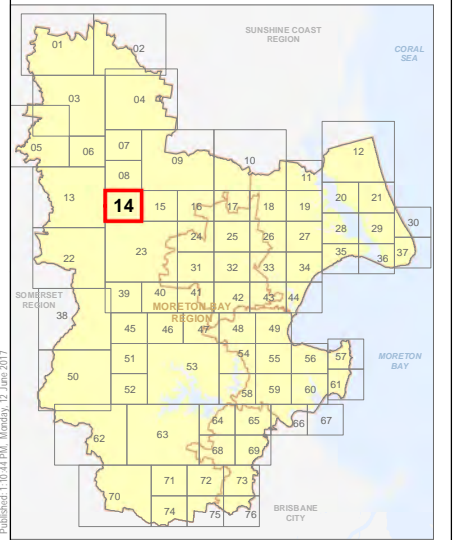
0 200 400 600 Metres

SCALE (A3): 1:15,000

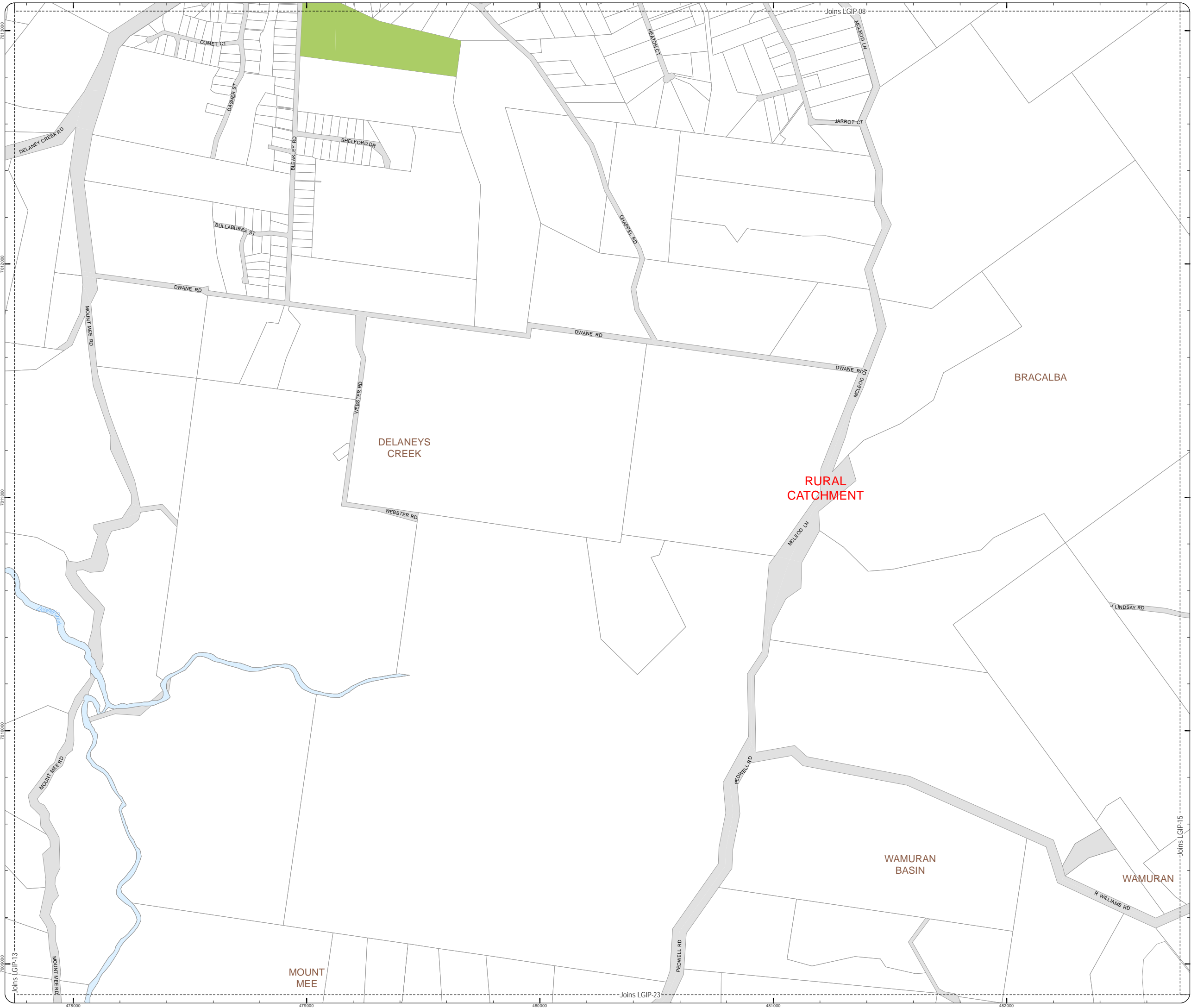
Date Produced: 12 June 2017  
 Projection: Map Grid of Australia, Zone 56  
 Horizontal Datum: Geocentric Datum of Australia 1994

**DISCLAIMER:** Some of the information shown in this document has been provided to Council from external third parties. Council makes no representation and gives no warranty about the accuracy, reliability, completeness or suitability for any particular purpose of the information. Persons should not rely on the information shown in this document to make any decision with financial or legal implications and should instead rely on their own enquiries. To the full extent that it is able to do so in law, Council disclaims all liability (including liability in negligence) for all costs, losses and damages (including indirect and consequential costs, losses and damages) caused by or arising from anyone using or relying on the information shown in this document for any purpose whatsoever. © Copyright Moreton Bay Regional Council 2017

DCDB (Version Apr 2016) is reproduced with the permission of the State of Queensland.



LGIP-14 PC



LOCAL GOVERNMENT INFRASTRUCTURE PLAN  
PLAN FOR TRUNK INFRASTRUCTURE -  
PUBLIC PARKS AND LAND FOR COMMUNITY FACILITIES

- Property boundary
  
- Future Trunk Land For Community Facilities Network**
  - Future Land for Community Facilities - Location Approximate
  - Note: The Moreton Bay Local Government boundary is the service catchment for the Community Facilities Network
  
- Future Trunk Public Parks Network**
  - Future Recreation Park
    - RR - Regional Recreation Park
    - RC - Regional Civic
    - RF - Regional Foreshore
    - DR - District Recreation Park
    - DC - District Civic
    - DF - District Foreshore
    - LR - Local Recreation Park
    - LF - Local Foreshore
  - Future Sports Facility
    - RS - Regional Sport
    - DS - District Sport
  
- Location
  - Approximate
  - Exact
  
- Solution
  - Investigation
  - New Land
  - New Land & Embellishment
  - Upgrade
  
- Public Parks Service Catchments
  - Catchment Boundary
  
- Existing Trunk Land For Community Facilities Network**
  - Existing Community Facilities Network
  
- Existing Trunk Public Parks Network**
  - Existing Public Parks Network

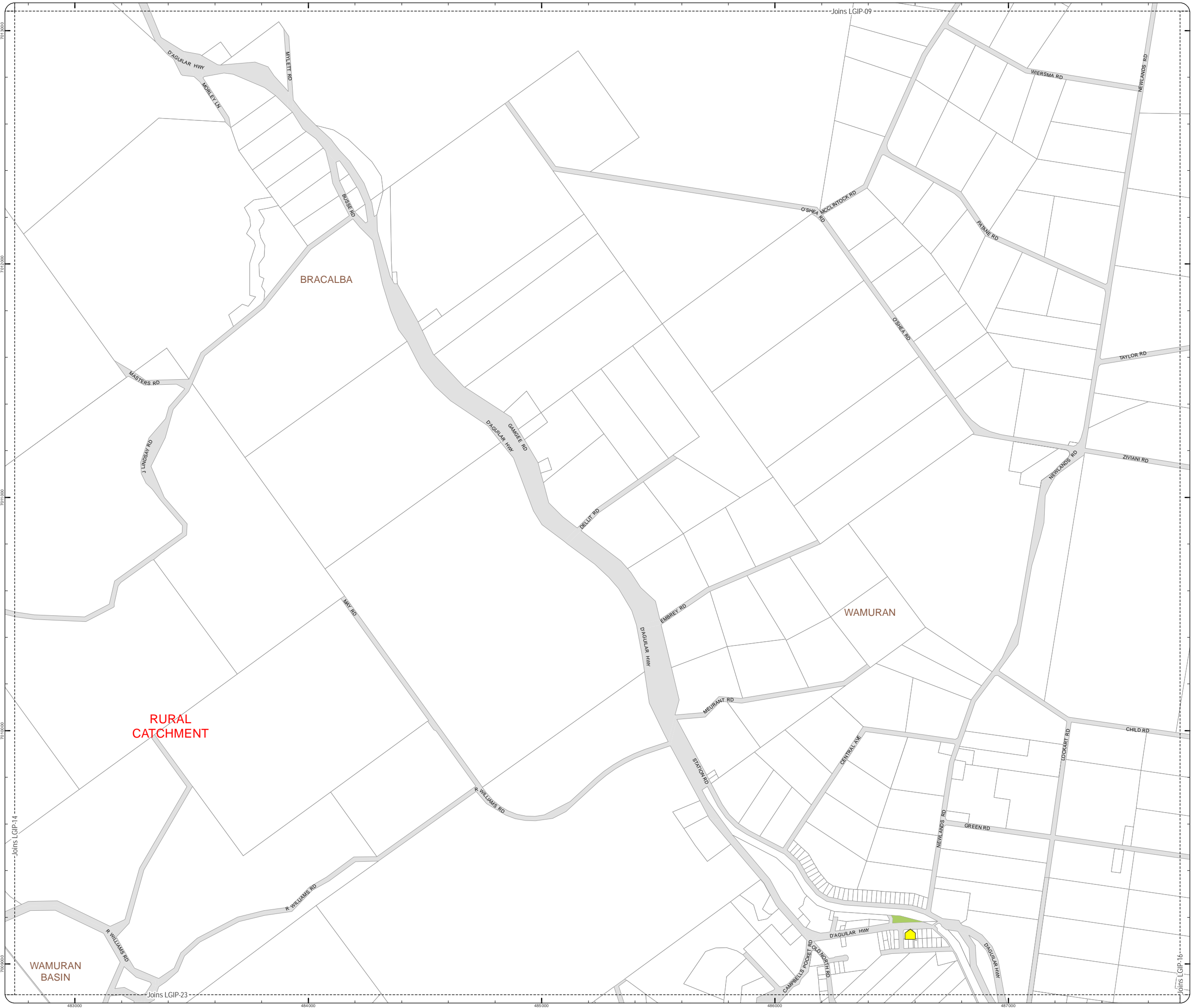
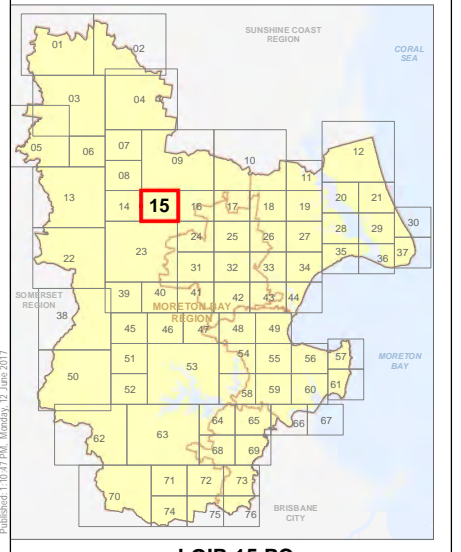
**Effective from 3 July 2017**

SCALE (A3): 1:15,000

Date Produced: 12 June 2017  
 Projection: Map Grid of Australia, Zone 56  
 Horizontal Datum: Geocentric Datum of Australia 1994

**DISCLAIMER:** Some of the information shown in this document has been provided to Council from external third parties. Council makes no representation and gives no warranty about the accuracy, reliability, completeness or suitability for any particular purpose of the information. Persons should not rely on the information shown in this document to make any decision with financial or legal implications and should instead rely on their own enquiries. To the full extent that it is able to do so in law, Council disclaims all liability (including liability in negligence) for all costs, losses and damages (including indirect and consequential costs, losses and damages) caused by or arising from anyone using or relying on the information shown in this document for any purpose whatsoever. © Copyright Moreton Bay Regional Council 2017

DCDB (Version Apr 2016) is reproduced with the permission of the State of Queensland.



LGIP\_OpenSpace\_and\_CommunityFacilities\_Network.mxd

Published 1:10:41 PM, Monday, 12 Jun 2017

- Property boundary
  
- Future Trunk Land For Community Facilities Network**
  - Future Land for Community Facilities - Location Approximate
  - Note: The Moreton Bay Local Government boundary is the service catchment for the Community Facilities Network
  
- Future Trunk Public Parks Network**
  - Future Recreation Park
    - RR - Regional Recreation Park
    - RC - Regional Civic
    - RF - Regional Foreshore
    - DR - District Recreation Park
    - DC - District Civic
    - DF - District Foreshore
    - LR - Local Recreation Park
    - LF - Local Foreshore
  - Future Sports Facility
    - RS - Regional Sport
    - DS - District Sport
  
- Location
  - Approximate
  - Exact
  
- Solution
  - Investigation
  - New Land
  - New Land & Embellishment
  - Upgrade
  
- Public Parks Service Catchments
  - Catchment Boundary
  
- Existing Trunk Land For Community Facilities Network**
  - Existing Community Facilities Network
  
- Existing Trunk Public Parks Network**
  - Existing Public Parks Network

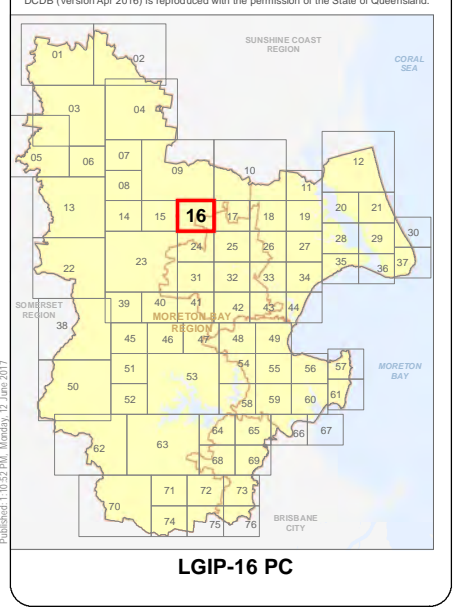
**Effective from 3 July 2017**

0 200 400 600 Metres

SCALE (A3): 1:15,000

Date Produced: 12 June 2017  
 Projection: Map Grid of Australia, Zone 56  
 Horizontal Datum: Geocentric Datum of Australia 1994

**DISCLAIMER:** Some of the information shown in this document has been provided to Council from external third parties. Council makes no representation and gives no warranty about the accuracy, reliability, completeness or suitability for any particular purpose of the information. Persons should not rely on the information shown in this document to make any decision with financial or legal implications and should instead rely on their own enquiries. To the full extent that it is able to do so in law, Council disclaims all liability (including liability in negligence) for all costs, losses and damages (including indirect and consequential costs, losses and damages) caused by or arising from anyone using or relying on the information shown in this document for any purpose whatsoever. © Copyright Moreton Bay Regional Council 2017





Property boundary

**Future Trunk Land For Community Facilities Network**

Future Land for Community Facilities - Location Approximate  
Note: The Moreton Bay Local Government boundary is the service catchment for the Community Facilities Network

**Future Trunk Public Parks Network**

Future Recreation Park

- RR - Regional Recreation Park
- RC - Regional Civic
- RF - Regional Foreshore
- DR - District Recreation Park
- DC - District Civic
- DF - District Foreshore
- LR - Local Recreation Park
- LF - Local Foreshore

Future Sports Facility

- RS - Regional Sport
- DS - District Sport

Location

- Approximate
- Exact

Solution

- Investigation
- New Land
- New Land & Embellishment
- Upgrade

Public Parks Service Catchments

Catchment Boundary

**Existing Trunk Land For Community Facilities Network**

Existing Community Facilities Network

**Existing Trunk Public Parks Network**

Existing Public Parks Network

Effective from 3 July 2017

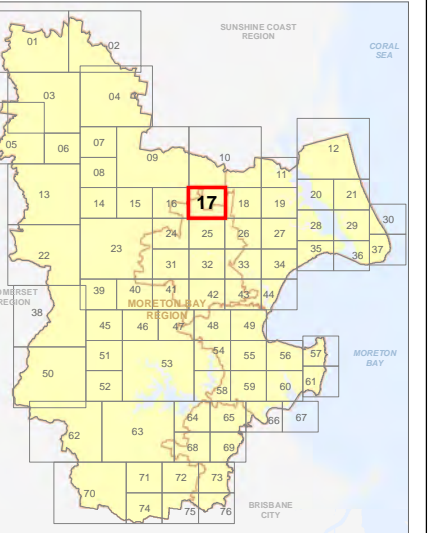
0 200 400 600 Metres

SCALE (A3): 1:15,000

Date Produced: 12 June 2017  
Projection: Map Grid of Australia, Zone 56  
Horizontal Datum: Geocentric Datum of Australia 1994

**DISCLAIMER:** Some of the information shown in this document has been provided to Council from external third parties. Council makes no representation and gives no warranty about the accuracy, reliability, completeness or suitability for any particular purpose of the information. Persons should not rely on the information shown in this document to make any decision with financial or legal implications and should instead rely on their own enquiries. To the full extent that it is able to do so in law, Council disclaims all liability (including liability in negligence) for all costs, losses and damages (including indirect and consequential costs, losses and damages) caused by or arising from anyone using or relying on the information shown in this document for any purpose whatsoever. © Copyright Moreton Bay Regional Council 2017

DCDB (Version Apr 2016) is reproduced with the permission of the State of Queensland.



LGIP-17 PC



- Property boundary
- Future Trunk Land For Community Facilities Network**
  - Future Land for Community Facilities - Location Approximate
  - Note: The Moreton Bay Local Government boundary is the service catchment for the Community Facilities Network
- Future Trunk Public Parks Network**
  - Future Recreation Park
    - RR - Regional Recreation Park
    - RC - Regional Civic
    - RF - Regional Foreshore
    - DR - District Recreation Park
    - DC - District Civic
    - DF - District Foreshore
    - LR - Local Recreation Park
    - LF - Local Foreshore
  - Future Sports Facility
    - RS - Regional Sport
    - DS - District Sport
- Location
  - Approximate
  - Exact
- Solution
  - Investigation
  - New Land
  - New Land & Embellishment
  - Upgrade
- Public Parks Service Catchments
  - Catchment Boundary
- Existing Trunk Land For Community Facilities Network**
  - Existing Community Facilities Network
- Existing Trunk Public Parks Network**
  - Existing Public Parks Network

**Effective from 3 July 2017**

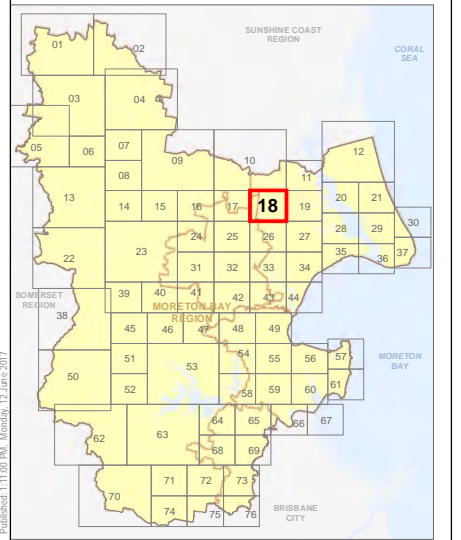
0 200 400 600 Metres

SCALE (A3): 1:15,000

Date Produced: 12 June 2017  
 Projection: Map Grid of Australia, Zone 56  
 Horizontal Datum: Geocentric Datum of Australia 1994

**DISCLAIMER:** Some of the information shown in this document has been provided to Council from external third parties. Council makes no representation and gives no warranty about the accuracy, reliability, completeness or suitability for any particular purpose of the information. Persons should not rely on the information shown in this document to make any decision with financial or legal implications and should instead rely on their own enquiries. To the full extent that it is able to do so in law, Council disclaims all liability (including liability in negligence) for all costs, losses and damages (including indirect and consequential costs, losses and damages) caused by or arising from anyone using or relying on the information shown in this document for any purpose whatsoever. © Copyright Moreton Bay Regional Council 2017

DCDB (Version Apr 2016) is reproduced with the permission of the State of Queensland.



LGIP-18 PC



- Property boundary
- Future Trunk Land For Community Facilities Network**
  - Future Land for Community Facilities - Location Approximate
  - Note: The Moreton Bay Local Government boundary is the service catchment for the Community Facilities Network
- Future Trunk Public Parks Network**
  - Future Recreation Park
    - RR - Regional Recreation Park
    - RC - Regional Civic
    - RF - Regional Foreshore
    - DR - District Recreation Park
    - DC - District Civic
    - DF - District Foreshore
    - LR - Local Recreation Park
    - LF - Local Foreshore
  - Future Sports Facility
    - RS - Regional Sport
    - DS - District Sport
- Location
  - Approximate
  - Exact
- Solution
  - Investigation
  - New Land
  - New Land & Embellishment
  - Upgrade
- Public Parks Service Catchments
  - Catchment Boundary
- Existing Trunk Land For Community Facilities Network**
  - Existing Community Facilities Network
- Existing Trunk Public Parks Network**
  - Existing Public Parks Network

**Effective from 3 July 2017**

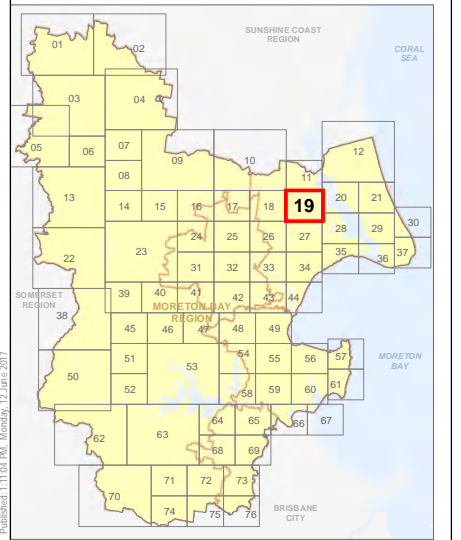
0 200 400 600 Metres

SCALE (A3): 1:15,000

Date Produced: 12 June 2017  
Projection: Map Grid of Australia, Zone 56  
Horizontal Datum: Geocentric Datum of Australia 1994

**DISCLAIMER:** Some of the information shown in this document has been provided to Council from external third parties. Council makes no representation and gives no warranty about the accuracy, reliability, completeness or suitability for any particular purpose of the information. Persons should not rely on the information shown in this document to make any decision with financial or legal implications and should instead rely on their own enquiries. To the full extent that it is able to do so in law, Council disclaims all liability (including liability in negligence) for all costs, losses and damages (including indirect and consequential costs, losses and damages) caused by or arising from anyone using or relying on the information shown in this document for any purpose whatsoever. © Copyright Moreton Bay Regional Council 2017

DCDB (Version Apr 2016) is reproduced with the permission of the State of Queensland.



LGIP-19 PC



**LOCAL GOVERNMENT INFRASTRUCTURE PLAN  
PLAN FOR TRUNK INFRASTRUCTURE -  
PUBLIC PARKS AND LAND FOR COMMUNITY FACILITIES**

- Property boundary
  
- Future Trunk Land For Community Facilities Network**
  - Future Land for Community Facilities - Location Approximate
  - Note: The Moreton Bay Local Government boundary is the service catchment for the Community Facilities Network
  
- Future Trunk Public Parks Network**
  - Future Recreation Park
    - RR - Regional Recreation Park
    - RC - Regional Civic
    - RF - Regional Foreshore
    - DR - District Recreation Park
    - DC - District Civic
    - DF - District Foreshore
    - LR - Local Recreation Park
    - LF - Local Foreshore
  - Future Sports Facility
    - RS - Regional Sport
    - DS - District Sport
  
- Location
  - Approximate
  - Exact
  
- Solution
  - Investigation
  - New Land
  - New Land & Embellishment
  - Upgrade
  
- Public Parks Service Catchments
  - Catchment Boundary
  
- Existing Trunk Land For Community Facilities Network**
  - Existing Community Facilities Network
  
- Existing Trunk Public Parks Network**
  - Existing Public Parks Network

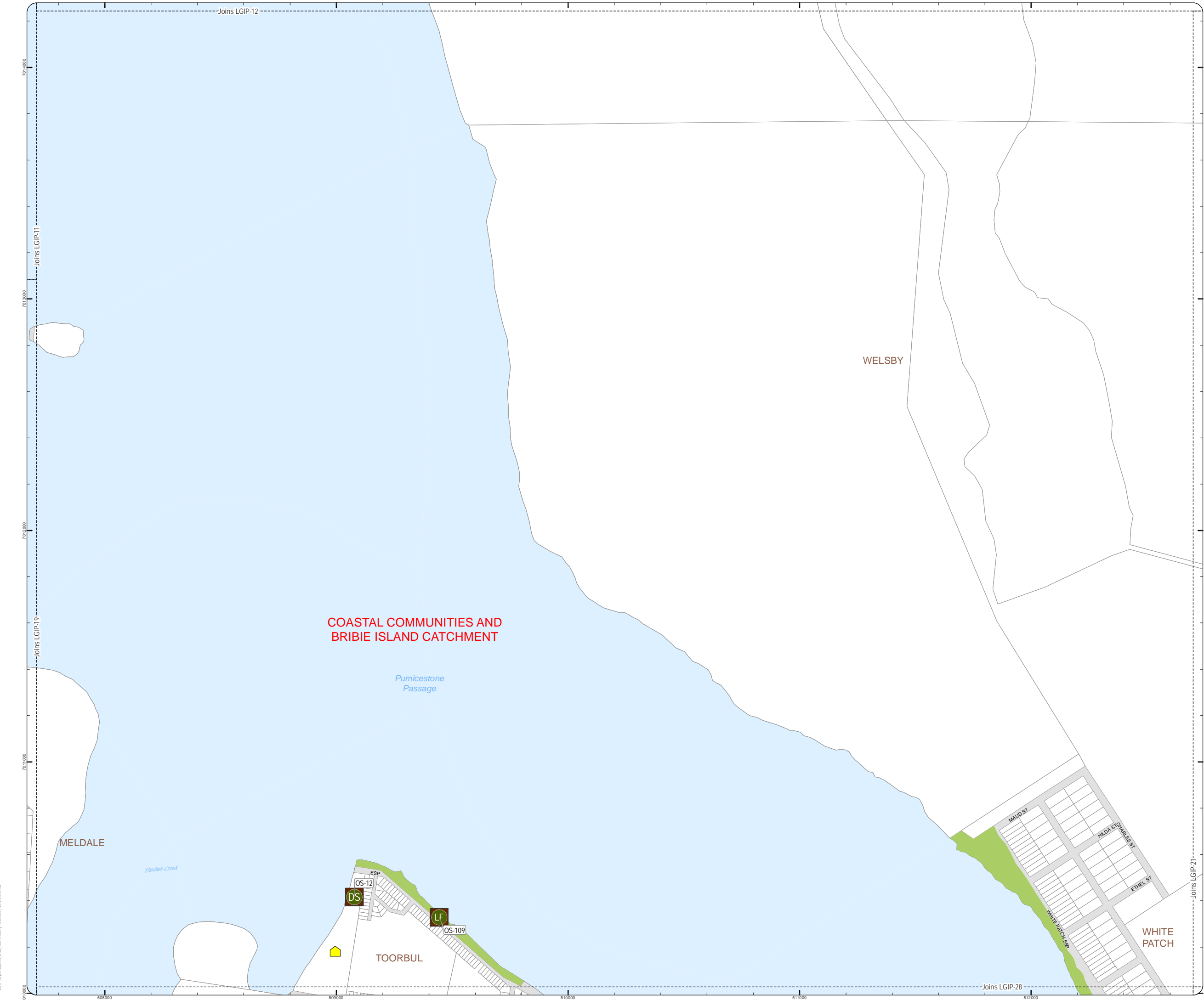
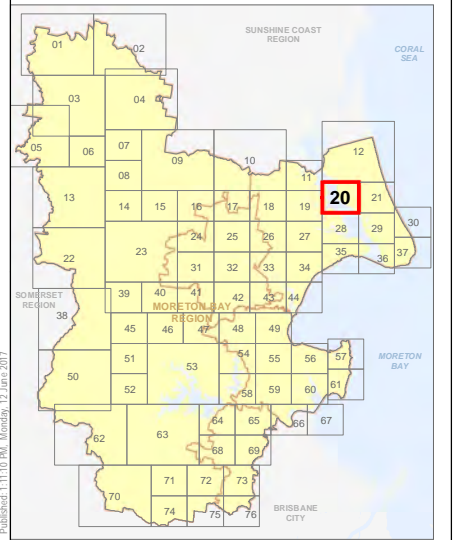
**Effective from 3 July 2017**

SCALE (A3): 1:15,000

Date Produced: 12 June 2017  
 Projection: Map Grid of Australia, Zone 56  
 Horizontal Datum: Geocentric Datum of Australia 1994

**DISCLAIMER:** Some of the information shown in this document has been provided to Council from external third parties. Council makes no representation and gives no warranty about the accuracy, reliability, completeness or suitability for any particular purpose of the information. Persons should not rely on the information shown in this document to make any decision with financial or legal implications and should instead rely on their own enquiries. To the full extent that it is able to do so in law, Council disclaims all liability (including liability in negligence) for all costs, losses and damages (including indirect and consequential costs, losses and damages) caused by or arising from anyone using or relying on the information shown in this document for any purpose whatsoever. © Copyright Moreton Bay Regional Council 2017

DCDB (Version Apr 2016) is reproduced with the permission of the State of Queensland.



LGIP\_OpenSpace\_and\_CommunityFacilities\_Network.mxd

LOCAL GOVERNMENT INFRASTRUCTURE PLAN  
 PLAN FOR TRUNK INFRASTRUCTURE -  
 PUBLIC PARKS AND LAND FOR COMMUNITY FACILITIES

- Property boundary
- Future Trunk Land For Community Facilities Network**
  - Future Land for Community Facilities - Location Approximate
  - Note: The Moreton Bay Local Government boundary is the service catchment for the Community Facilities Network
- Future Trunk Public Parks Network**
  - Future Recreation Park
    - RR - Regional Recreation Park
    - RC - Regional Civic
    - RF - Regional Foreshore
    - DR - District Recreation Park
    - DC - District Civic
    - DF - District Foreshore
    - LR - Local Recreation Park
    - LF - Local Foreshore
  - Future Sports Facility
    - RS - Regional Sport
    - DS - District Sport
- Location
  - Approximate
  - Exact
- Solution
  - Investigation
  - New Land
  - New Land & Embellishment
  - Upgrade
- Public Parks Service Catchments
  - Catchment Boundary
- Existing Trunk Land For Community Facilities Network**
  - Existing Community Facilities Network
- Existing Trunk Public Parks Network**
  - Existing Public Parks Network

**Effective from 3 July 2017**

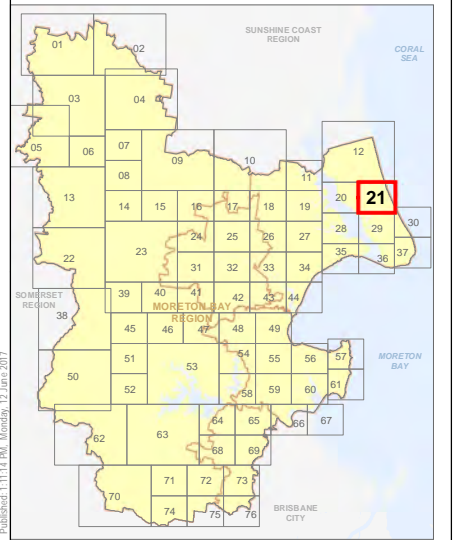
0 200 400 600 Metres

SCALE (A3): 1:15,000

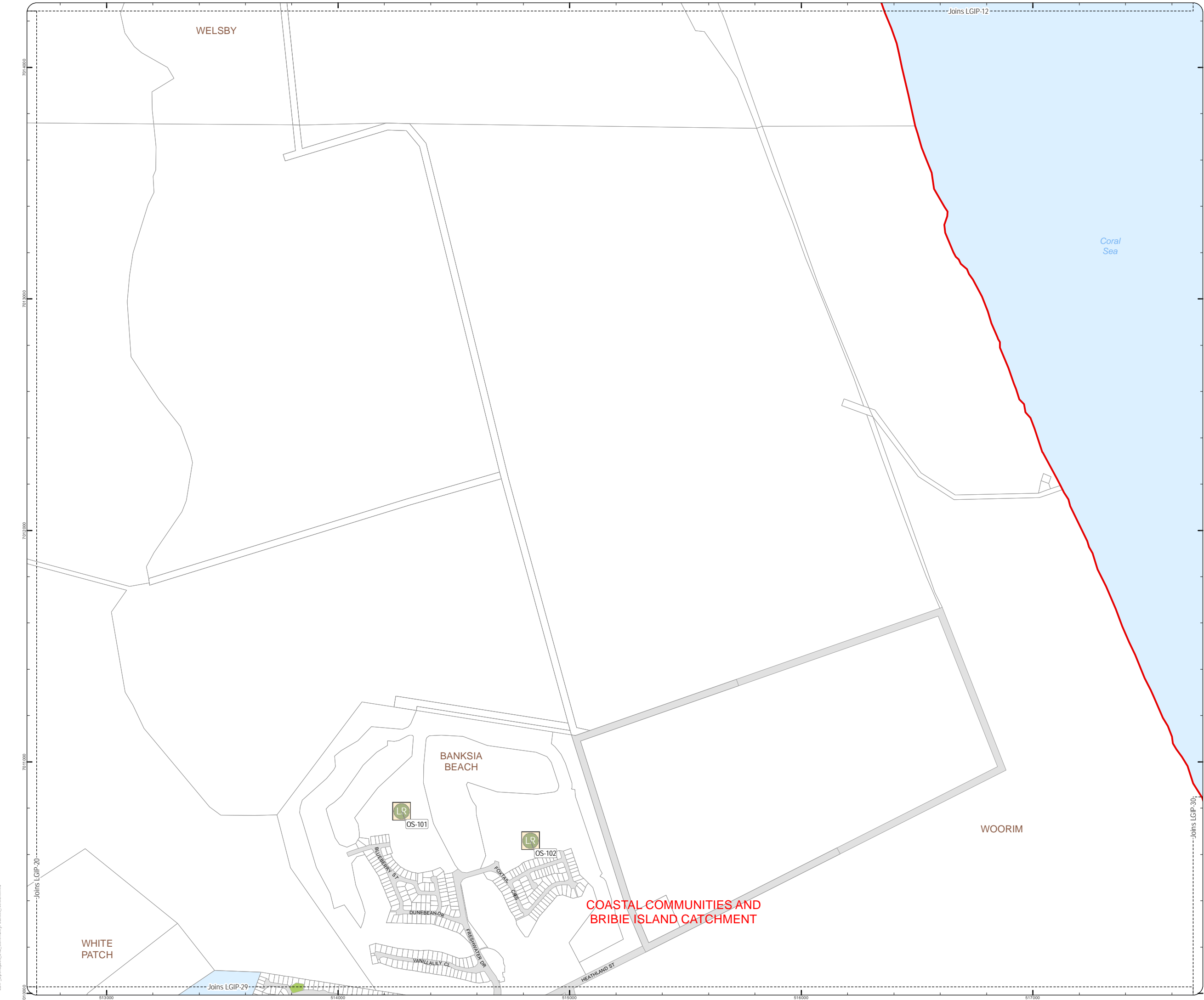
Date Produced: 12 June 2017  
 Projection: Map Grid of Australia, Zone 56  
 Horizontal Datum: Geocentric Datum of Australia 1994

**DISCLAIMER:** Some of the information shown in this document has been provided to Council from external third parties. Council makes no representation and gives no warranty about the accuracy, reliability, completeness or suitability for any particular purpose of the information. Persons should not rely on the information shown in this document to make any decision with financial or legal implications and should instead rely on their own enquiries. To the full extent that it is able to do so in law, Council disclaims all liability (including liability in negligence) for all costs, losses and damages (including indirect and consequential costs, losses and damages) caused by or arising from anyone using or relying on the information shown in this document for any purpose whatsoever. © Copyright Moreton Bay Regional Council 2017

DCDB (Version Apr 2016) is reproduced with the permission of the State of Queensland.



LGIP-21 PC



LOCAL GOVERNMENT INFRASTRUCTURE PLAN  
PLAN FOR TRUNK INFRASTRUCTURE -  
PUBLIC PARKS AND LAND FOR COMMUNITY FACILITIES

Property boundary

**Future Trunk Land For Community Facilities Network**

Future Land for Community Facilities - Location Approximate  
Note: The Moreton Bay Local Government boundary is the service catchment for the Community Facilities Network

**Future Trunk Public Parks Network**

- Future Recreation Park
- RR - Regional Recreation Park
  - RC - Regional Civic
  - RF - Regional Foreshore
  - DR - District Recreation Park
  - DC - District Civic
  - DF - District Foreshore
  - LR - Local Recreation Park
  - LF - Local Foreshore
- Future Sports Facility
- RS - Regional Sport
  - DS - District Sport

**Location**

- Approximate
- Exact

**Solution**

- Investigation
- New Land
- New Land & Embellishment
- Upgrade

**Public Parks Service Catchments**

Catchment Boundary

**Existing Trunk Land For Community Facilities Network**

Existing Community Facilities Network

**Existing Trunk Public Parks Network**

Existing Public Parks Network

Effective from 3 July 2017

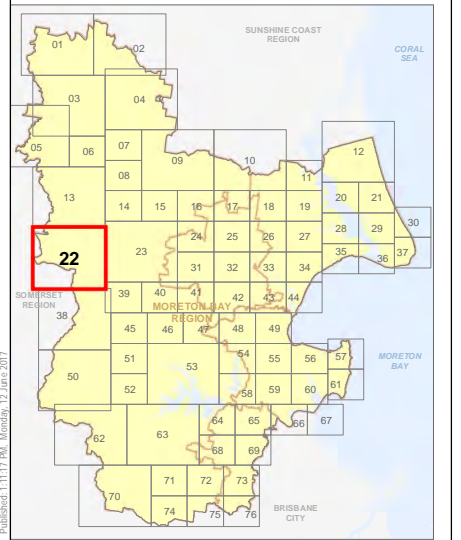
0 400 800 1,200 Metres

SCALE (A3): 1:30,000

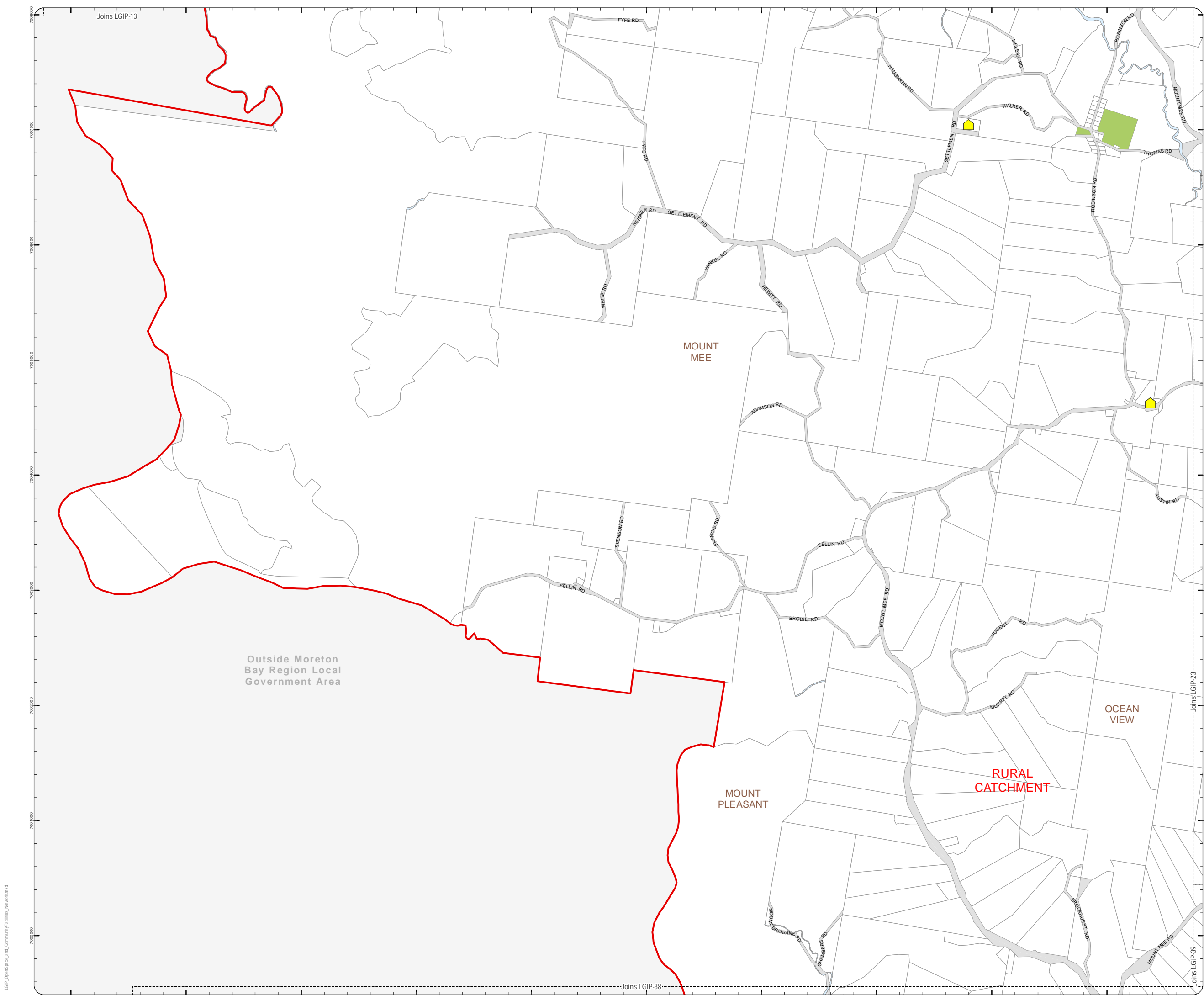
Date Produced: 12 June 2017  
Projection: Map Grid of Australia, Zone 56  
Horizontal Datum: Geocentric Datum of Australia 1994

**DISCLAIMER:** Some of the information shown in this document has been provided to Council from external third parties. Council makes no representation and gives no warranty about the accuracy, reliability, completeness or suitability for any particular purpose of the information. Persons should not rely on the information shown in this document to make any decision with financial or legal implications and should instead rely on their own enquiries. To the full extent that it is able to do so in law, Council disclaims all liability (including liability in negligence) for all costs, losses and damages (including indirect and consequential costs, losses and damages) caused by or arising from anyone using or relying on the information shown in this document for any purpose whatsoever. © Copyright Moreton Bay Regional Council 2017

DCDB (Version Apr 2016) is reproduced with the permission of the State of Queensland.



LGIP-22 PC



Property boundary

**Future Trunk Land For Community Facilities Network**

Future Land for Community Facilities - Location Approximate  
 Note: The Moreton Bay Local Government boundary is the service catchment for the Community Facilities Network

**Future Trunk Public Parks Network**

Future Recreation Park

- RR - Regional Recreation Park
- RC - Regional Civic
- RF - Regional Foreshore
- DR - District Recreation Park
- DC - District Civic
- DF - District Foreshore
- LR - Local Recreation Park
- LF - Local Foreshore

Future Sports Facility

- RS - Regional Sport
- DS - District Sport

Location

- Approximate
- Exact

Solution

- Investigation
- New Land
- New Land & Embellishment
- Upgrade

Public Parks Service Catchments

Catchment Boundary


**Existing Trunk Land For Community Facilities Network**

Existing Community Facilities Network

**Existing Trunk Public Parks Network**

Existing Public Parks Network

Effective from 3 July 2017

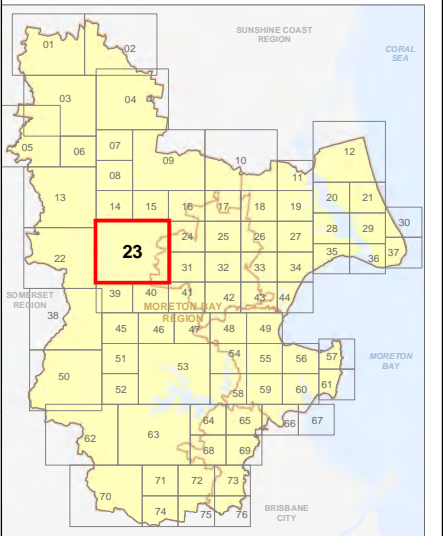


SCALE (A3): 1:30,000

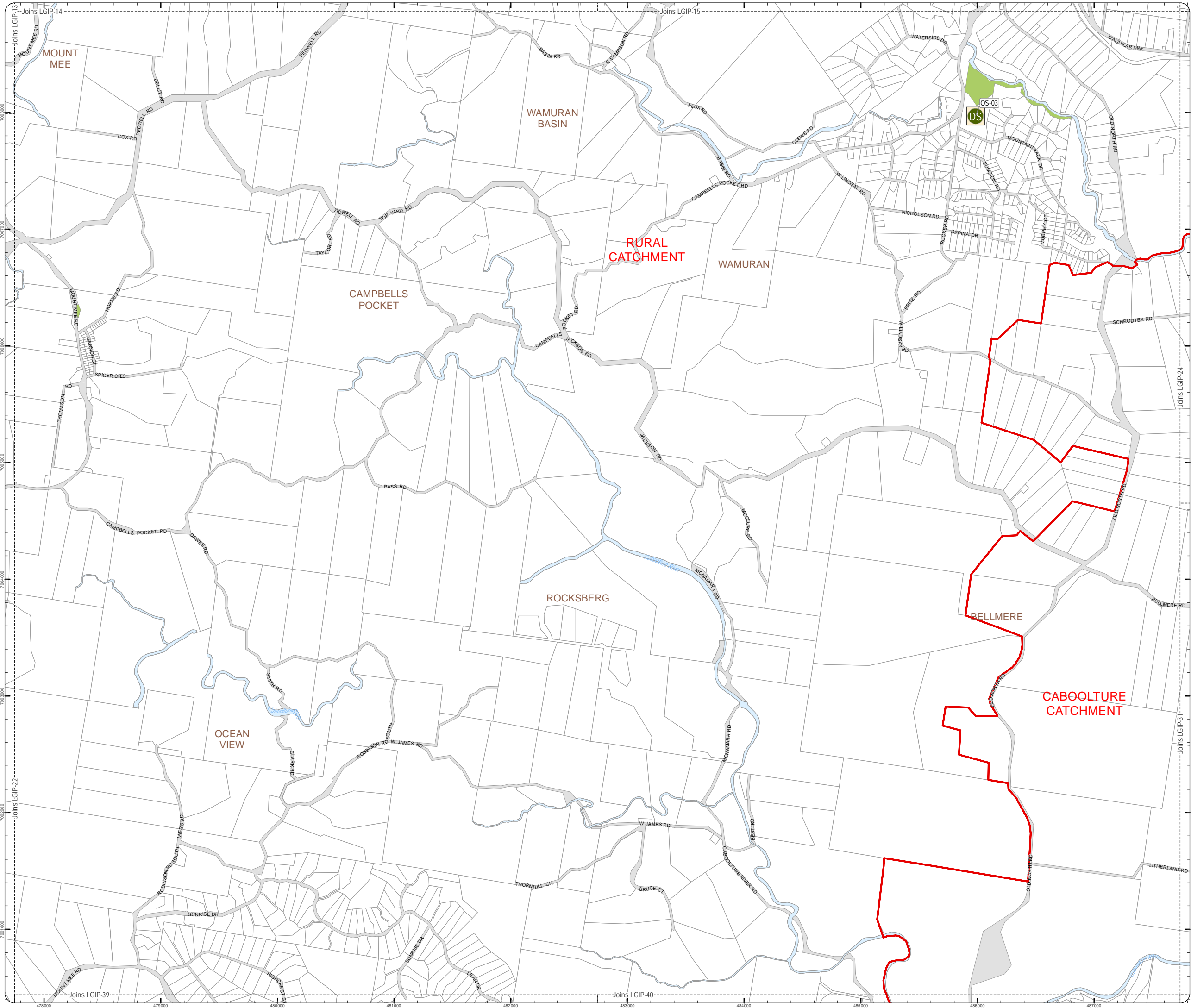
Date Produced: 12 June 2017  
 Projection: Map Grid of Australia, Zone 56  
 Horizontal Datum: Geocentric Datum of Australia 1994

**DISCLAIMER:** Some of the information shown in this document has been provided to Council from external third parties. Council makes no representation and gives no warranty about the accuracy, reliability, completeness or suitability for any particular purpose of the information. Persons should not rely on the information shown in this document to make any decision with financial or legal implications and should instead rely on their own enquiries. To the full extent that it is able to do so in law, Council disclaims all liability (including liability in negligence) for all costs, losses and damages (including indirect and consequential costs, losses and damages) caused by or arising from anyone using or relying on the information shown in this document for any purpose whatsoever. © Copyright Moreton Bay Regional Council 2017

DCDB (Version Apr 2016) is reproduced with the permission of the State of Queensland.



LGIP-23 PC



LOCAL GOVERNMENT INFRASTRUCTURE PLAN  
PLAN FOR TRUNK INFRASTRUCTURE -  
PUBLIC PARKS AND LAND FOR COMMUNITY FACILITIES

- Property boundary
- Future Trunk Land For Community Facilities Network**
  - Future Land for Community Facilities - Location Approximate
  - Note: The Moreton Bay Local Government boundary is the service catchment for the Community Facilities Network
- Future Trunk Public Parks Network**
  - Future Recreation Park
    - RR - Regional Recreation Park
    - RC - Regional Civic
    - RF - Regional Foreshore
    - DR - District Recreation Park
    - DC - District Civic
    - DF - District Foreshore
    - LR - Local Recreation Park
    - LF - Local Foreshore
  - Future Sports Facility
    - RS - Regional Sport
    - DS - District Sport
- Location
  - Approximate
  - Exact
- Solution
  - Investigation
  - New Land
  - New Land & Embellishment
  - Upgrade
- Public Parks Service Catchments
  - Catchment Boundary
- Existing Trunk Land For Community Facilities Network**
  - Existing Community Facilities Network
- Existing Trunk Public Parks Network**
  - Existing Public Parks Network

**Effective from 3 July 2017**

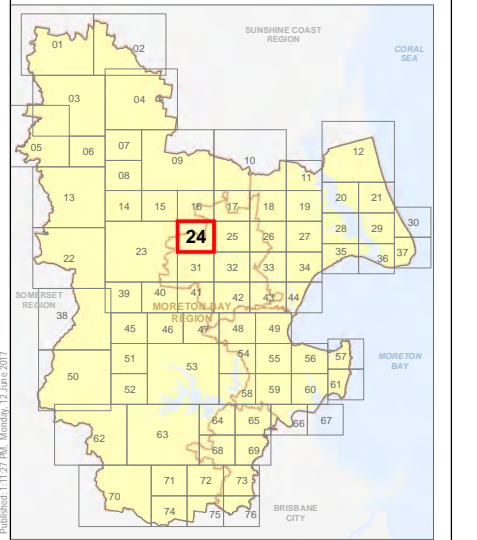
0 200 400 600 Metres

SCALE (A3): 1:15,000

Date Produced: 12 June 2017  
Projection: Map Grid of Australia, Zone 56  
Horizontal Datum: Geocentric Datum of Australia 1994

**DISCLAIMER:** Some of the information shown in this document has been provided to Council from external third parties. Council makes no representation and gives no warranty about the accuracy, reliability, completeness or suitability for any particular purpose of the information. Persons should not rely on the information shown in this document to make any decision with financial or legal implications and should instead rely on their own enquiries. To the full extent that it is able to do so in law, Council disclaims all liability (including liability in negligence) for all costs, losses and damages (including indirect and consequential costs, losses and damages) caused by or arising from anyone using or relying on the information shown in this document for any purpose whatsoever. © Copyright Moreton Bay Regional Council 2017

DCDB (Version Apr 2016) is reproduced with the permission of the State of Queensland.



LGIP-24 PC





**LOCAL GOVERNMENT INFRASTRUCTURE PLAN  
PLAN FOR TRUNK INFRASTRUCTURE -  
PUBLIC PARKS AND LAND FOR COMMUNITY FACILITIES**

Property boundary

**Future Trunk Land For Community Facilities Network**

Future Land for Community Facilities - Location Approximate  
Note: The Moreton Bay Local Government boundary is the service catchment for the Community Facilities Network

**Future Trunk Public Parks Network**

- Future Recreation Park**
- RR - Regional Recreation Park
  - RC - Regional Civic
  - RF - Regional Foreshore
  - DR - District Recreation Park
  - DC - District Civic
  - DF - District Foreshore
  - LR - Local Recreation Park
  - LF - Local Foreshore
- Future Sports Facility**
- RS - Regional Sport
  - DS - District Sport

- Location**
- Approximate
  - Exact
- Solution**
- Investigation
  - New Land
  - New Land & Embellishment
  - Upgrade

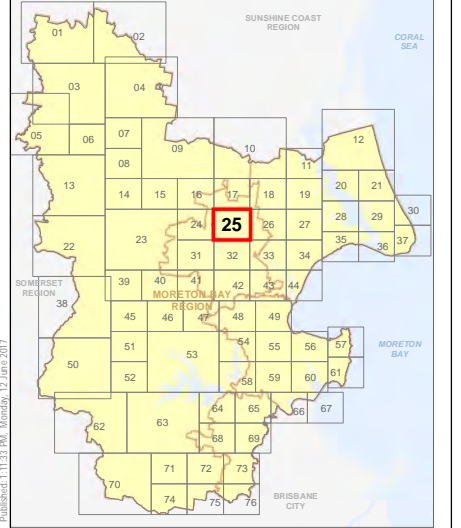
- Public Parks Service Catchments**
- Catchment Boundary
- Existing Trunk Land For Community Facilities Network**
- Existing Community Facilities Network
- Existing Trunk Public Parks Network**
- Existing Public Parks Network

**Effective from 3 July 2017**

0 200 400 600 Metres  
SCALE (A3): 1:15,000  
Date Produced: 12 June 2017  
Projection: Map Grid of Australia, Zone 56  
Horizontal Datum: Geocentric Datum of Australia 1994

**DISCLAIMER:** Some of the information shown in this document has been provided to Council from external third parties. Council makes no representation and gives no warranty about the accuracy, reliability, completeness or suitability for any particular purpose of the information. Persons should not rely on the information shown in this document to make any decision with financial or legal implications and should instead rely on their own enquiries. To the full extent that it is able to do so in law, Council disclaims all liability (including liability in negligence) for all costs, losses and damages (including indirect and consequential costs, losses and damages) caused by or arising from anyone using or relying on the information shown in this document for any purpose whatsoever. © Copyright Moreton Bay Regional Council 2017

DCDB (Version Apr 2016) is reproduced with the permission of the State of Queensland.



Property boundary

**Future Trunk Land For Community Facilities Network**

Future Land for Community Facilities - Location Approximate  
Note: The Moreton Bay Local Government boundary is the service catchment for the Community Facilities Network

**Future Trunk Public Parks Network**

Future Recreation Park

- RR - Regional Recreation Park
- RC - Regional Civic
- RF - Regional Foreshore
- DR - District Recreation Park
- DC - District Civic
- DF - District Foreshore
- LR - Local Recreation Park
- LF - Local Foreshore

Future Sports Facility

- RS - Regional Sport
- DS - District Sport

Location

- Approximate
- Exact

Solution

- Investigation
- New Land
- New Land & Embellishment
- Upgrade

Public Parks Service Catchments

Catchment Boundary

**Existing Trunk Land For Community Facilities Network**

Existing Community Facilities Network

**Existing Trunk Public Parks Network**

Existing Public Parks Network

Effective from 3 July 2017

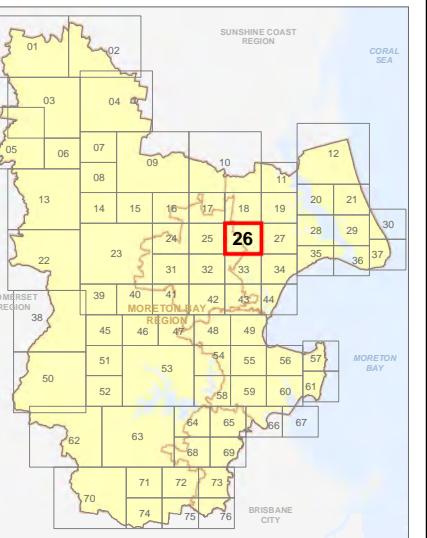
0 200 400 600 Metres

SCALE (A3): 1:15,000

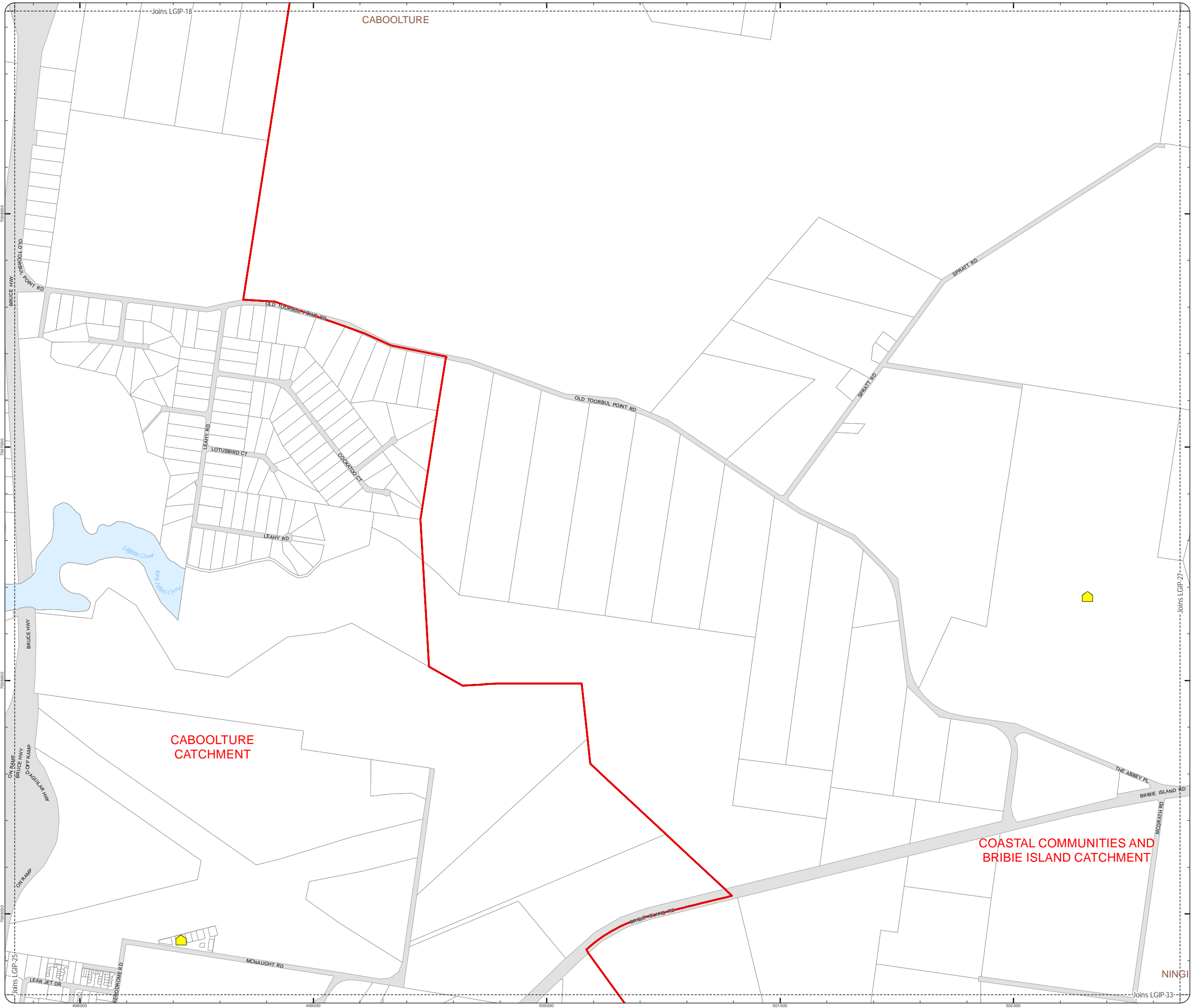
Date Produced: 12 June 2017  
Projection: Map Grid of Australia, Zone 56  
Horizontal Datum: Geocentric Datum of Australia 1994

**DISCLAIMER:** Some of the information shown in this document has been provided to Council from external third parties. Council makes no representation and gives no warranty about the accuracy, reliability, completeness or suitability for any particular purpose of the information. Persons should not rely on the information shown in this document to make any decision with financial or legal implications and should instead rely on their own enquiries. To the full extent that it is able to do so in law, Council disclaims all liability (including liability in negligence) for all costs, losses and damages (including indirect and consequential costs, losses and damages) caused by or arising from anyone using or relying on the information shown in this document for any purpose whatsoever. © Copyright Moreton Bay Regional Council 2017

DCDB (Version Apr 2016) is reproduced with the permission of the State of Queensland.



LGIP-26 PC



CABOOLTURE  
CATCHMENT

COASTAL COMMUNITIES AND  
BRIBIE ISLAND CATCHMENT

**LOCAL GOVERNMENT INFRASTRUCTURE PLAN  
PLAN FOR TRUNK INFRASTRUCTURE -  
PUBLIC PARKS AND LAND FOR COMMUNITY FACILITIES**

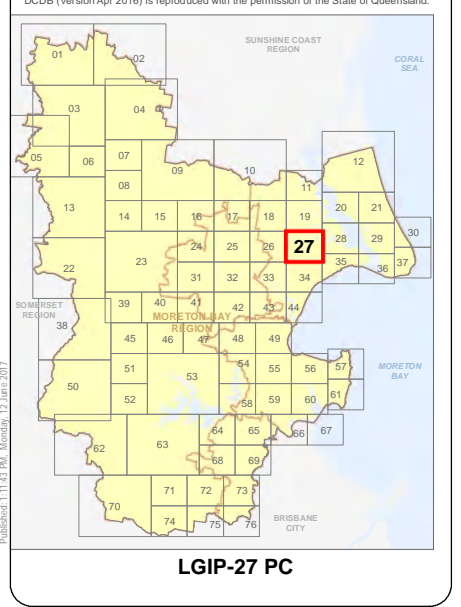
- Property boundary
  
- Future Trunk Land For Community Facilities Network**
  - Future Land for Community Facilities - Location Approximate
  - Note: The Moreton Bay Local Government boundary is the service catchment for the Community Facilities Network
  
- Future Trunk Public Parks Network**
  - Future Recreation Park
    - RR - Regional Recreation Park
    - RC - Regional Civic
    - RF - Regional Foreshore
    - DR - District Recreation Park
    - DC - District Civic
    - DF - District Foreshore
    - LR - Local Recreation Park
    - LF - Local Foreshore
  - Future Sports Facility
    - RS - Regional Sport
    - DS - District Sport
  
- Location**
  - Approximate
  - Exact
  
- Solution**
  - Investigation
  - New Land
  - New Land & Embellishment
  - Upgrade
  
- Public Parks Service Catchments**
  - Catchment Boundary
  
- Existing Trunk Land For Community Facilities Network**
  - Existing Community Facilities Network
  
- Existing Trunk Public Parks Network**
  - Existing Public Parks Network

**Effective from 3 July 2017**

SCALE (A3): 1:15,000

Date Produced: 12 June 2017  
 Projection: Map Grid of Australia, Zone 56  
 Horizontal Datum: Geocentric Datum of Australia 1994

**DISCLAIMER:** Some of the information shown in this document has been provided to Council from external third parties. Council makes no representation and gives no warranty about the accuracy, reliability, completeness or suitability for any particular purpose of the information. Persons should not rely on the information shown in this document to make any decision with financial or legal implications and should instead rely on their own enquiries. To the full extent that it is able to do so in law, Council disclaims all liability (including liability in negligence) for all costs, losses and damages (including indirect and consequential costs, losses and damages) caused by or arising from anyone using or relying on the information shown in this document for any purpose whatsoever. © Copyright Moreton Bay Regional Council 2017



**COASTAL COMMUNITIES AND  
BRIBIE ISLAND CATCHMENT**

Property boundary

**Future Trunk Land For Community Facilities Network**

Future Land for Community Facilities - Location Approximate  
 Note: The Moreton Bay Local Government boundary is the service catchment for the Community Facilities Network

**Future Trunk Public Parks Network**

- Future Recreation Park
- RR - Regional Recreation Park
  - RC - Regional Civic
  - RF - Regional Foreshore
  - DR - District Recreation Park
  - DC - District Civic
  - DF - District Foreshore
  - LR - Local Recreation Park
  - LF - Local Foreshore
- Future Sports Facility
- RS - Regional Sport
  - DS - District Sport

**Location**

- Approximate
- Exact

**Solution**

- Investigation
- New Land
- New Land & Embellishment
- Upgrade

**Public Parks Service Catchments**

Catchment Boundary

**Existing Trunk Land For Community Facilities Network**

Existing Community Facilities Network

**Existing Trunk Public Parks Network**

Existing Public Parks Network

**Effective from 3 July 2017**

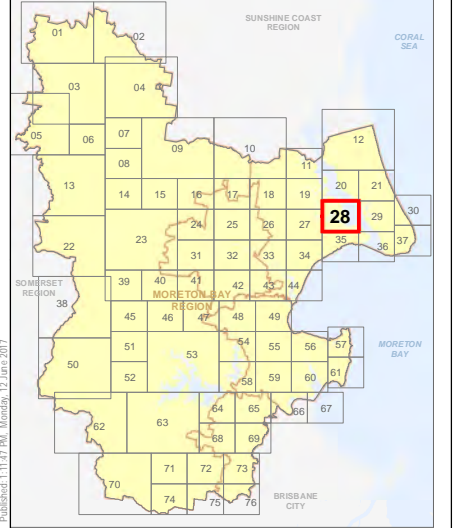
0 200 400 600 Metres

SCALE (A3): 1:15,000

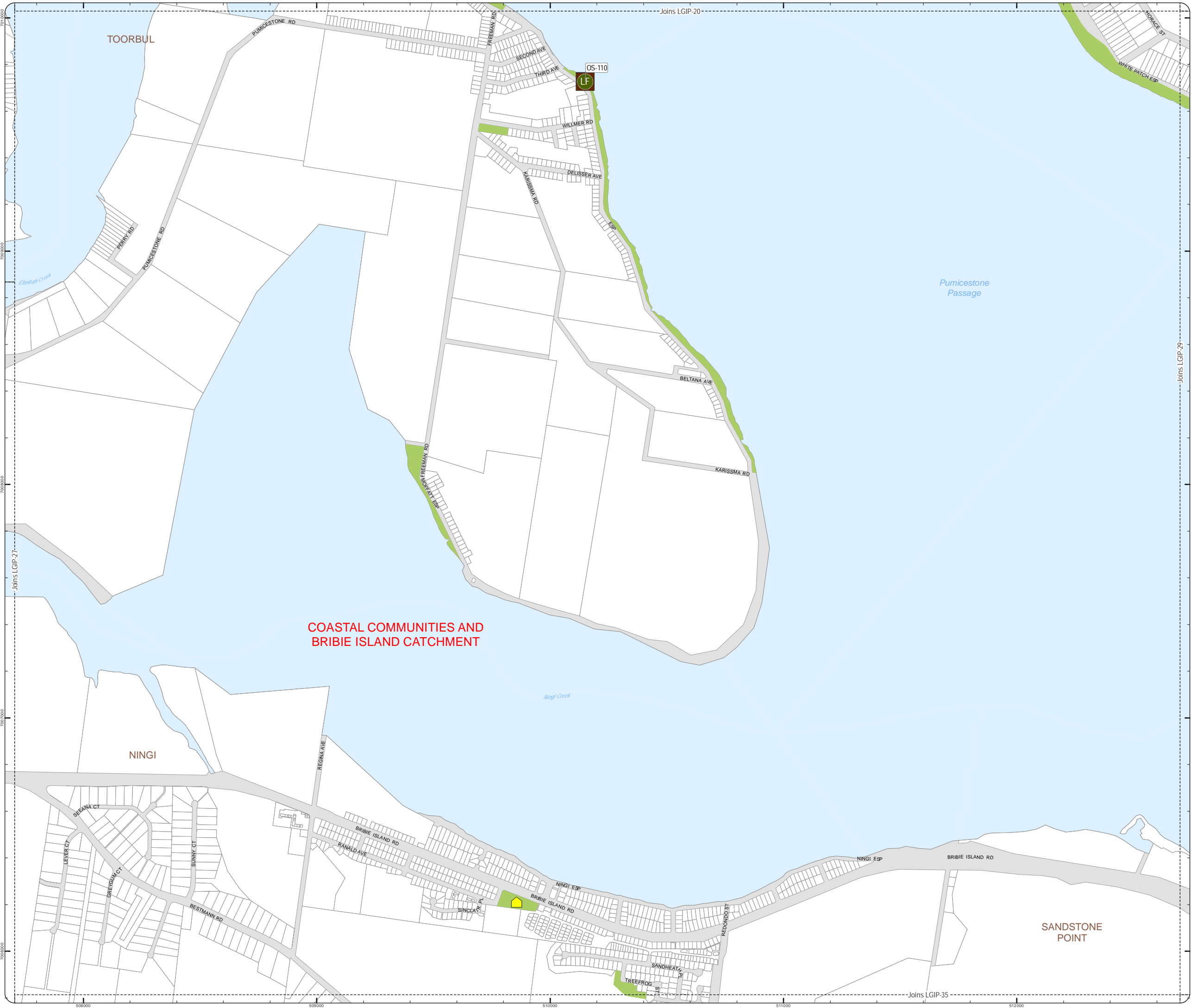
Date Produced: 12 June 2017  
 Projection: Map Grid of Australia, Zone 56  
 Horizontal Datum: Geocentric Datum of Australia 1994

**DISCLAIMER:** Some of the information shown in this document has been provided to Council from external third parties. Council makes no representation and gives no warranty about the accuracy, reliability, completeness or suitability for any particular purpose of the information. Persons should not rely on the information shown in this document to make any decision with financial or legal implications and should instead rely on their own enquiries. To the full extent that it is able to do so in law, Council disclaims all liability (including liability in negligence) for all costs, losses and damages (including indirect and consequential costs, losses and damages) caused by or arising from anyone using or relying on the information shown in this document for any purpose whatsoever. © Copyright Moreton Bay Regional Council 2017

DCDB (Version Apr 2016) is reproduced with the permission of the State of Queensland.



LGIP-28 PC



**COASTAL COMMUNITIES AND BRBIE ISLAND CATCHMENT**

Property boundary

**Future Trunk Land For Community Facilities Network**

Future Land for Community Facilities - Location Approximate  
 Note: The Moreton Bay Local Government boundary is the service catchment for the Community Facilities Network

**Future Trunk Public Parks Network**

- Future Recreation Park
- RR - Regional Recreation Park
  - RC - Regional Civic
  - RF - Regional Foreshore
  - DR - District Recreation Park
  - DC - District Civic
  - DF - District Foreshore
  - LR - Local Recreation Park
  - LF - Local Foreshore

Future Sports Facility

- RS - Regional Sport
- DS - District Sport

Location

- Approximate
- Exact

Solution

- Investigation
- New Land
- New Land & Embellishment
- Upgrade

Public Parks Service Catchments

Catchment Boundary

**Existing Trunk Land For Community Facilities Network**

Existing Community Facilities Network

**Existing Trunk Public Parks Network**

Existing Public Parks Network

Effective from 3 July 2017

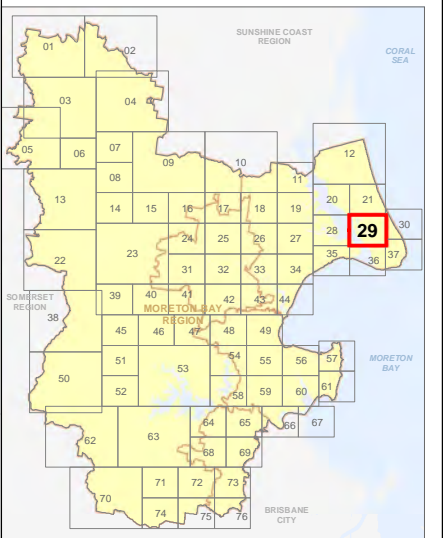
0 200 400 600 Metres

SCALE (A3): 1:15,000

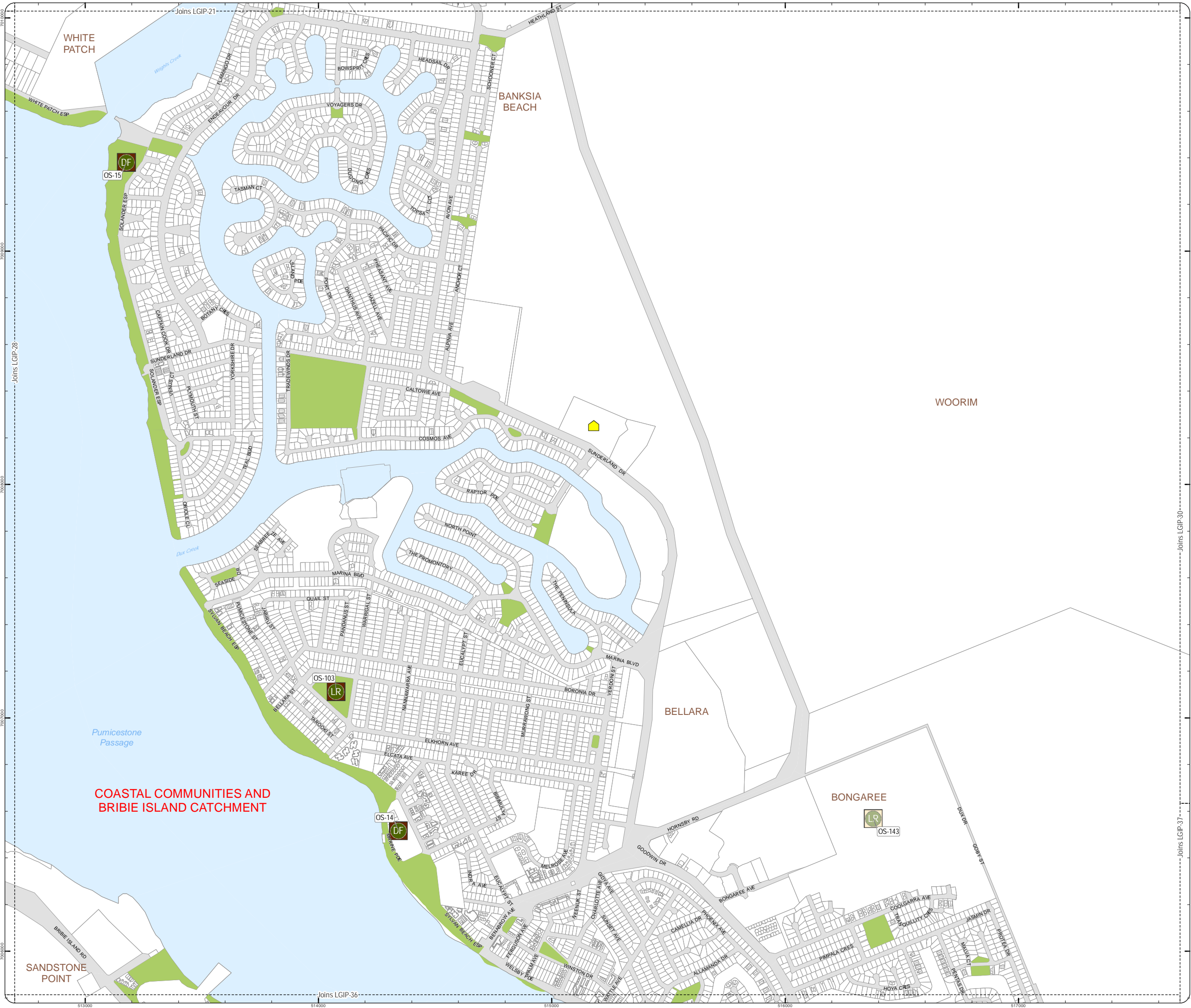
Date Produced: 12 June 2017  
 Projection: Map Grid of Australia, Zone 56  
 Horizontal Datum: Geocentric Datum of Australia 1994

**DISCLAIMER:** Some of the information shown in this document has been provided to Council from external third parties. Council makes no representation and gives no warranty about the accuracy, reliability, completeness or suitability for any particular purpose of the information. Persons should not rely on the information shown in this document to make any decision with financial or legal implications and should instead rely on their own enquiries. To the full extent that it is able to do so in law, Council disclaims all liability (including liability in negligence) for all costs, losses and damages (including indirect and consequential costs, losses and damages) caused by or arising from anyone using or relying on the information shown in this document for any purpose whatsoever. © Copyright Moreton Bay Regional Council 2017

DCDB (Version Apr 2016) is reproduced with the permission of the State of Queensland.



LGIP-29 PC



Property boundary

**Future Trunk Land For Community Facilities Network**

Future Land for Community Facilities - Location Approximate  
Note: The Moreton Bay Local Government boundary is the service catchment for the Community Facilities Network

**Future Trunk Public Parks Network**

Future Recreation Park

- RR - Regional Recreation Park
- RC - Regional Civic
- RF - Regional Foreshore
- DR - District Recreation Park
- DC - District Civic
- DF - District Foreshore
- LR - Local Recreation Park
- LF - Local Foreshore

Future Sports Facility

- RS - Regional Sport
- DS - District Sport

Location

- Approximate
- Exact

Solution

- Investigation
- New Land
- New Land & Embellishment
- Upgrade

Public Parks Service Catchments

Catchment Boundary

**Existing Trunk Land For Community Facilities Network**

Existing Community Facilities Network

**Existing Trunk Public Parks Network**

Existing Public Parks Network

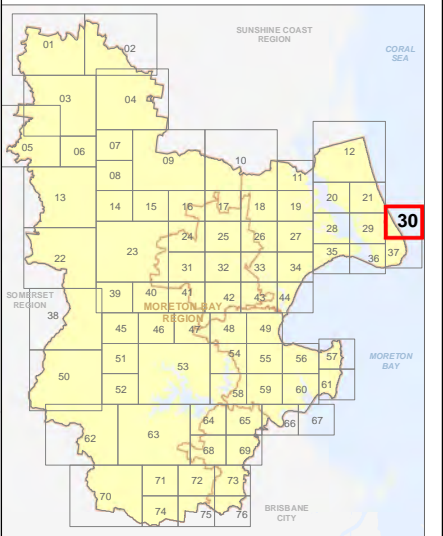
Effective from 3 July 2017



SCALE (A3): 1:15,000  
Date Produced: 12 June 2017  
Projection: Map Grid of Australia, Zone 56  
Horizontal Datum: Geocentric Datum of Australia 1994

**DISCLAIMER:** Some of the information shown in this document has been provided to Council from external third parties. Council makes no representation and gives no warranty about the accuracy, reliability, completeness or suitability for any particular purpose of the information. Persons should not rely on the information shown in this document to make any decision with financial or legal implications and should instead rely on their own enquiries. To the full extent that it is able to do so in law, Council disclaims all liability (including liability in negligence) for all costs, losses and damages (including indirect and consequential costs, losses and damages) caused by or arising from anyone using or relying on the information shown in this document for any purpose whatsoever. © Copyright Moreton Bay Regional Council 2017

DCDB (Version Apr 2016) is reproduced with the permission of the State of Queensland.



LGIP-30 PC



Property boundary

**Future Trunk Land For Community Facilities Network**

Future Land for Community Facilities - Location Approximate  
Note: The Moreton Bay Local Government boundary is the service catchment for the Community Facilities Network

**Future Trunk Public Parks Network**

- Future Recreation Park
- RR - Regional Recreation Park
  - RC - Regional Civic
  - RF - Regional Foreshore
  - DR - District Recreation Park
  - DC - District Civic
  - DF - District Foreshore
  - LR - Local Recreation Park
  - LF - Local Foreshore
- Future Sports Facility
- RS - Regional Sport
  - DS - District Sport

Location

- Approximate
- Exact

Solution

- Investigation
- New Land
- New Land & Embellishment
- Upgrade

Public Parks Service Catchments

Catchment Boundary

**Existing Trunk Land For Community Facilities Network**

Existing Community Facilities Network

**Existing Trunk Public Parks Network**

Existing Public Parks Network

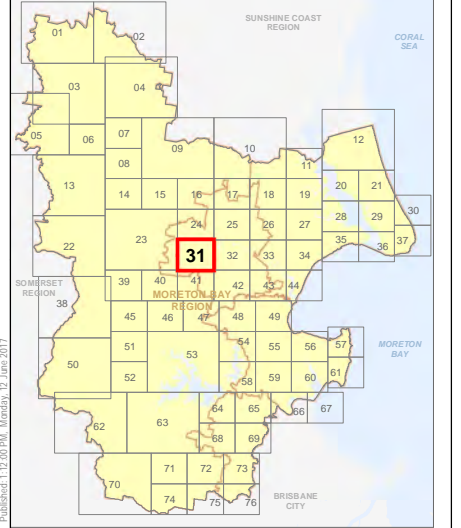
**Effective from 3 July 2017**



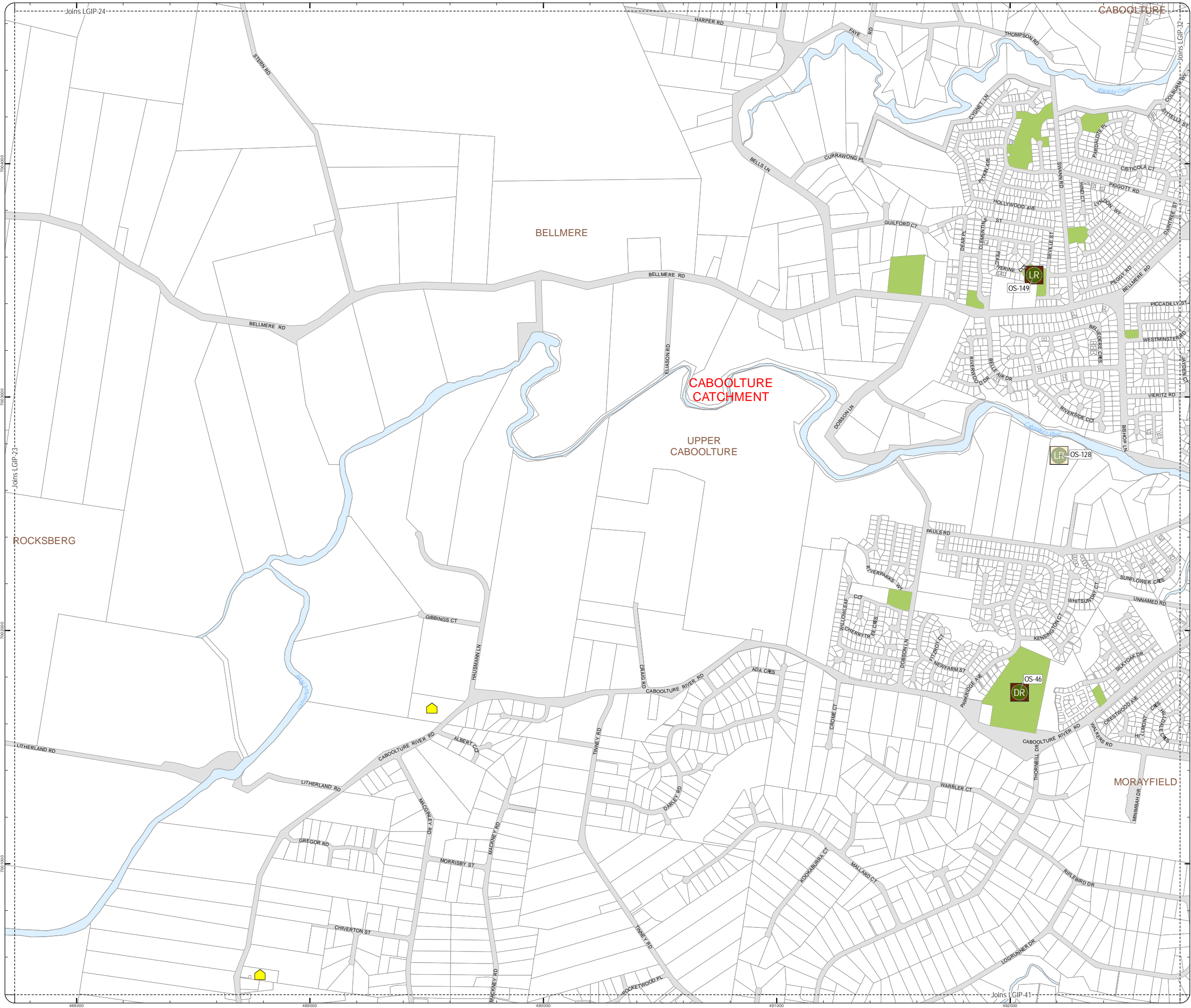
SCALE (A3): 1:15,000  
Date Produced: 12 June 2017  
Projection: Map Grid of Australia, Zone 56  
Horizontal Datum: Geocentric Datum of Australia 1994

**DISCLAIMER:** Some of the information shown in this document has been provided to Council from external third parties. Council makes no representation and gives no warranty about the accuracy, reliability, completeness or suitability for any particular purpose of the information. Persons should not rely on the information shown in this document to make any decision with financial or legal implications and should instead rely on their own enquiries. To the full extent that it is able to do so in law, Council disclaims all liability (including liability in negligence) for all costs, losses and damages (including indirect and consequential costs, losses and damages) caused by or arising from anyone using or relying on the information shown in this document for any purpose whatsoever. © Copyright Moreton Bay Regional Council 2017

DCDB (Version Apr 2016) is reproduced with the permission of the State of Queensland.



**LGIP-31 PC**



**LOCAL GOVERNMENT INFRASTRUCTURE PLAN  
PLAN FOR TRUNK INFRASTRUCTURE -  
PUBLIC PARKS AND LAND FOR COMMUNITY FACILITIES**

Property boundary

**Future Trunk Land For Community Facilities Network**

Future Land for Community Facilities - Location Approximate  
Note: The Moreton Bay Local Government boundary is the service catchment for the Community Facilities Network

**Future Trunk Public Parks Network**

Future Recreation Park

- RR - Regional Recreation Park
- RC - Regional Civic
- RF - Regional Foreshore
- DR - District Recreation Park
- DC - District Civic
- DF - District Foreshore
- LR - Local Recreation Park
- LF - Local Foreshore

Future Sports Facility

- RS - Regional Sport
- DS - District Sport

Location

- Approximate
- Exact

Solution

- Investigation
- New Land
- New Land & Embellishment
- Upgrade

Public Parks Service Catchments

Public Parks Service Boundary

**Existing Trunk Land For Community Facilities Network**

Existing Community Facilities Network

**Existing Trunk Public Parks Network**

Existing Public Parks Network

**Effective from 3 July 2017**

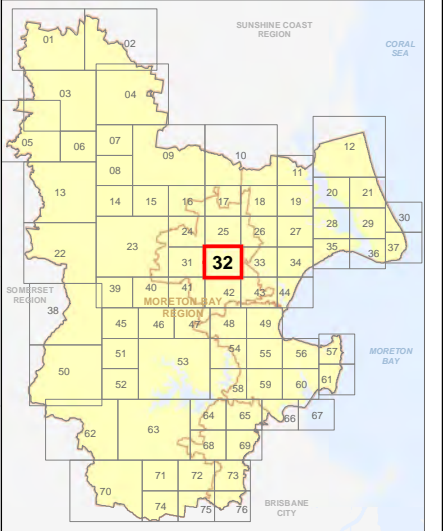
0 200 400 600 Metres

SCALE (A3): 1:15,000

Date Produced: 12 June 2017  
Projection: Map Grid of Australia, Zone 56  
Horizontal Datum: Geocentric Datum of Australia 1994

**DISCLAIMER:** Some of the information shown in this document has been provided to Council from external third parties. Council makes no representation and gives no warranty about the accuracy, reliability, completeness or suitability for any particular purpose of the information. Persons should not rely on the information shown in this document to make any decision with financial or legal implications and should instead rely on their own enquiries. To the full extent that it is able to do so in law, Council disclaims all liability (including liability in negligence) for all costs, losses and damages (including indirect and consequential costs, losses and damages) caused by or arising from anyone using or relying on the information shown in this document for any purpose whatsoever. © Copyright Moreton Bay Regional Council 2017

DCDB (Version Apr 2016) is reproduced with the permission of the State of Queensland.





Property boundary

**Future Trunk Land For Community Facilities Network**

Future Land for Community Facilities - Location Approximate  
Note: The Moreton Bay Local Government boundary is the service catchment for the Community Facilities Network

**Future Trunk Public Parks Network**

- Future Recreation Park
- RR - Regional Recreation Park
  - RC - Regional Civic
  - RF - Regional Foreshore
  - DR - District Recreation Park
  - DC - District Civic
  - DF - District Foreshore
  - LR - Local Recreation Park
  - LF - Local Foreshore

Future Sports Facility

- RS - Regional Sport
- DS - District Sport

Location

- Approximate
- Exact

Solution

- Investigation
- New Land
- New Land & Embellishment
- Upgrade

Public Parks Service Catchments

Catchment Boundary

**Existing Trunk Land For Community Facilities Network**

Existing Community Facilities Network

**Existing Trunk Public Parks Network**

Existing Public Parks Network

**Effective from 3 July 2017**

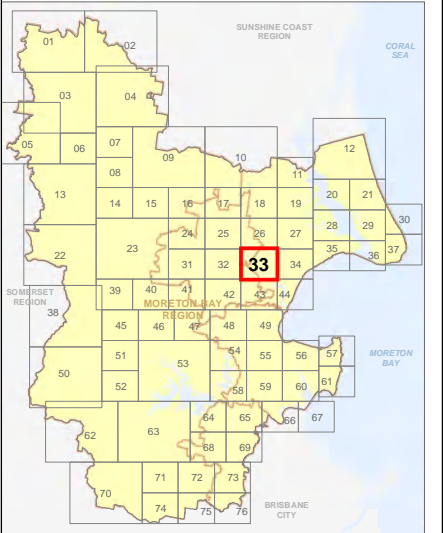
0 200 400 600 Metres

SCALE (A3): 1:15,000

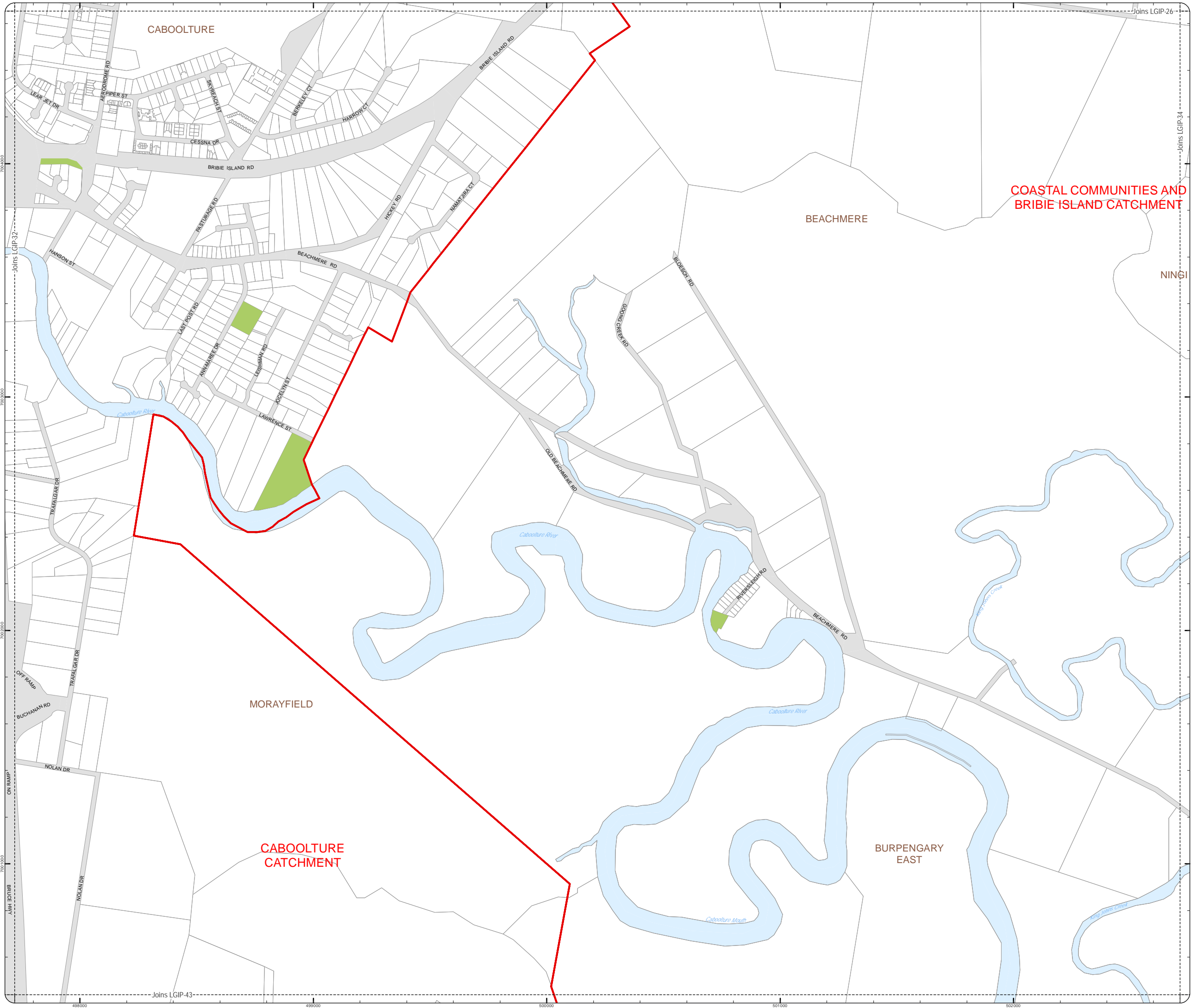
Date Produced: 12 June 2017  
Projection: Map Grid of Australia, Zone 56  
Horizontal Datum: Geocentric Datum of Australia 1994

**DISCLAIMER:** Some of the information shown in this document has been provided to Council from external third parties. Council makes no representation and gives no warranty about the accuracy, reliability, completeness or suitability for any particular purpose of the information. Persons should not rely on the information shown in this document to make any decision with financial or legal implications and should instead rely on their own enquiries. To the full extent that it is able to do so in law, Council disclaims all liability (including liability in negligence) for all costs, losses and damages (including indirect and consequential costs, losses and damages) caused by or arising from anyone using or relying on the information shown in this document for any purpose whatsoever. © Copyright Moreton Bay Regional Council 2017

DCDB (Version Apr 2016) is reproduced with the permission of the State of Queensland.



**LGIP-33 PC**



LOCAL GOVERNMENT INFRASTRUCTURE PLAN  
PLAN FOR TRUNK INFRASTRUCTURE -  
PUBLIC PARKS AND LAND FOR COMMUNITY FACILITIES

- Property boundary
- Future Trunk Land For Community Facilities Network**
  - Future Land for Community Facilities - Location Approximate
  - Note: The Moreton Bay Local Government boundary is the service catchment for the Community Facilities Network
- Future Trunk Public Parks Network**
  - Future Recreation Park
    - RR - Regional Recreation Park
    - RC - Regional Civic
    - RF - Regional Foreshore
    - DR - District Recreation Park
    - DC - District Civic
    - DF - District Foreshore
    - LR - Local Recreation Park
    - LF - Local Foreshore
  - Future Sports Facility
    - RS - Regional Sport
    - DS - District Sport
- Location
  - Approximate
  - Exact
- Solution
  - Investigation
  - New Land
  - New Land & Embellishment
  - Upgrade
- Public Parks Service Catchments
  - Catchment Boundary
- Existing Trunk Land For Community Facilities Network**
  - Existing Community Facilities Network
- Existing Trunk Public Parks Network**
  - Existing Public Parks Network

**Effective from 3 July 2017**

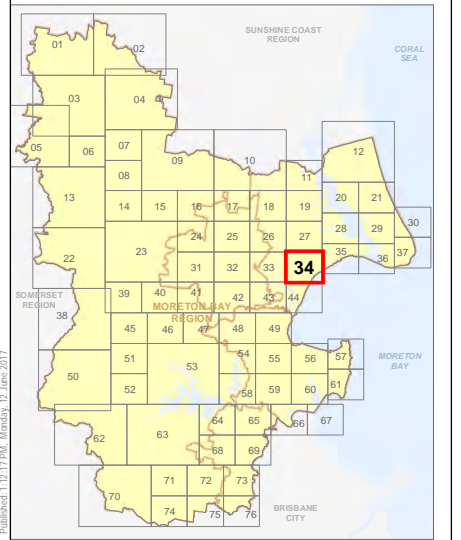
0 200 400 600 Metres

SCALE (A3): 1:15,000

Date Produced: 12 June 2017  
Projection: Map Grid of Australia, Zone 56  
Horizontal Datum: Geocentric Datum of Australia 1994

**DISCLAIMER:** Some of the information shown in this document has been provided to Council from external third parties. Council makes no representation and gives no warranty about the accuracy, reliability, completeness or suitability for any particular purpose of the information. Persons should not rely on the information shown in this document to make any decision with financial or legal implications and should instead rely on their own enquiries. To the full extent that it is able to do so in law, Council disclaims all liability (including liability in negligence) for all costs, losses and damages (including indirect and consequential costs, losses and damages) caused by or arising from anyone using or relying on the information shown in this document for any purpose whatsoever. © Copyright Moreton Bay Regional Council 2017

DCDB (Version Apr 2016) is reproduced with the permission of the State of Queensland.



LGIP-34 PC



LGIP\_OpenSpace\_and\_CommunityFacilities\_Network.mxd

Property boundary

**Future Trunk Land For Community Facilities Network**

Future Land for Community Facilities - Location Approximate  
 Note: The Moreton Bay Local Government boundary is the service catchment for the Community Facilities Network

**Future Trunk Public Parks Network**

- Future Recreation Park
- RR - Regional Recreation Park
  - RC - Regional Civic
  - RF - Regional Foreshore
  - DR - District Recreation Park
  - DC - District Civic
  - DF - District Foreshore
  - LR - Local Recreation Park
  - LF - Local Foreshore

- Future Sports Facility
- RS - Regional Sport
  - DS - District Sport

- Location
- Approximate
  - Exact

- Solution
- Investigation
  - New Land
  - New Land & Embellishment
  - Upgrade

- Public Parks Service Catchments
- Catchment Boundary

**Existing Trunk Land For Community Facilities Network**

- Existing Community Facilities Network
- Existing Public Parks Network

Effective from 3 July 2017

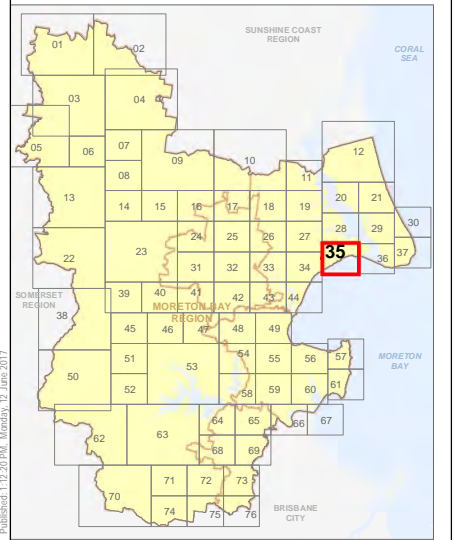
0 200 400 600 Metres

SCALE (A3): 1:15,000

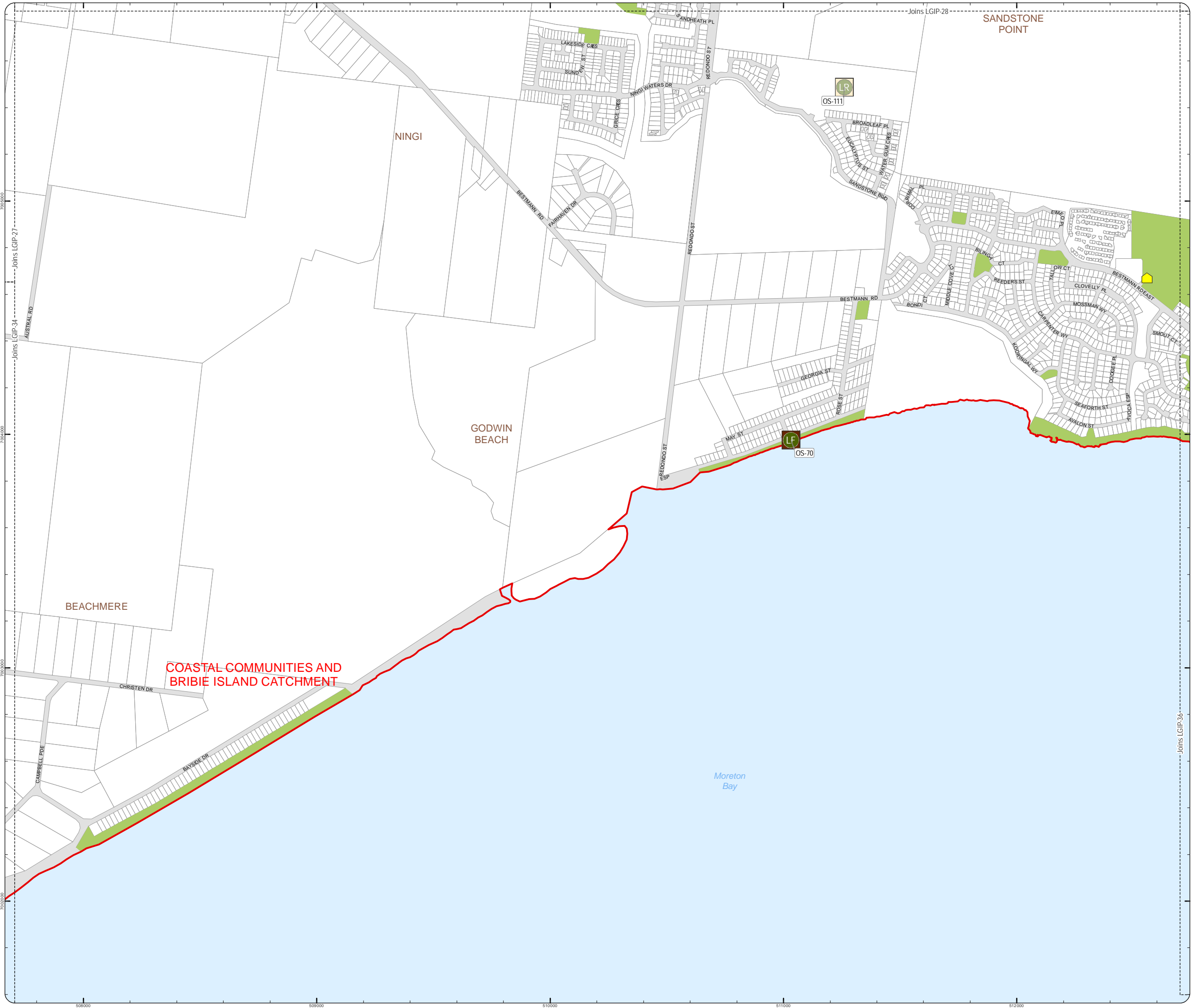
Date Produced: 12 June 2017  
 Projection: Map Grid of Australia, Zone 56  
 Horizontal Datum: Geocentric Datum of Australia 1994

**DISCLAIMER:** Some of the information shown in this document has been provided to Council from external third parties. Council makes no representation and gives no warranty about the accuracy, reliability, completeness or suitability for any particular purpose of the information. Persons should not rely on the information shown in this document to make any decision with financial or legal implications and should instead rely on their own enquiries. To the full extent that it is able to do so in law, Council disclaims all liability (including liability in negligence) for all costs, losses and damages (including indirect and consequential costs, losses and damages) caused by or arising from anyone using or relying on the information shown in this document for any purpose whatsoever. © Copyright Moreton Bay Regional Council 2017

DCDB (Version Apr 2016) is reproduced with the permission of the State of Queensland.



LGIP-35 PC



LGIP\_OpenSpace\_and\_CommunityFacilities\_Network.mxd

Joins LGIP-36

LOCAL GOVERNMENT INFRASTRUCTURE PLAN  
PLAN FOR TRUNK INFRASTRUCTURE -  
PUBLIC PARKS AND LAND FOR COMMUNITY FACILITIES

Property boundary

**Future Trunk Land For Community Facilities Network**

Future Land for Community Facilities - Location Approximate  
Note: The Moreton Bay Local Government boundary is the service catchment for the Community Facilities Network

**Future Trunk Public Parks Network**

- Future Recreation Park
- RR - Regional Recreation Park
  - RC - Regional Civic
  - RF - Regional Foreshore
  - DR - District Recreation Park
  - DC - District Civic
  - DF - District Foreshore
  - LR - Local Recreation Park
  - LF - Local Foreshore
- Future Sports Facility
- RS - Regional Sport
  - DS - District Sport

Location

- Approximate
- Exact

- Solution
- Investigation
  - New Land
  - New Land & Embellishment
  - Upgrade

Public Parks Service Catchments

- Catchment Boundary

**Existing Trunk Land For Community Facilities Network**

Existing Community Facilities Network

**Existing Trunk Public Parks Network**

Existing Public Parks Network

**Effective from 3 July 2017**

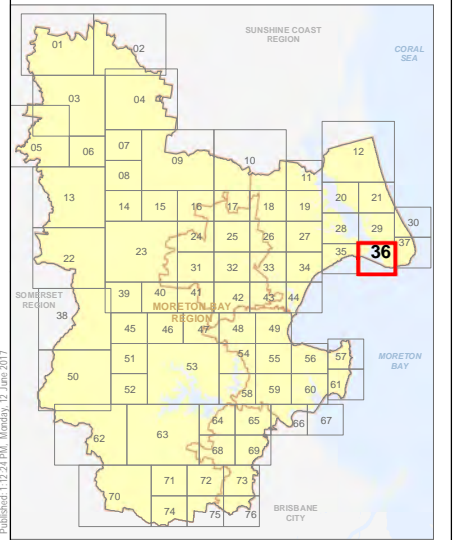
0 200 400 600 Metres

SCALE (A3): 1:15,000

Date Produced: 12 June 2017  
Projection: Map Grid of Australia, Zone 56  
Horizontal Datum: Geocentric Datum of Australia 1994

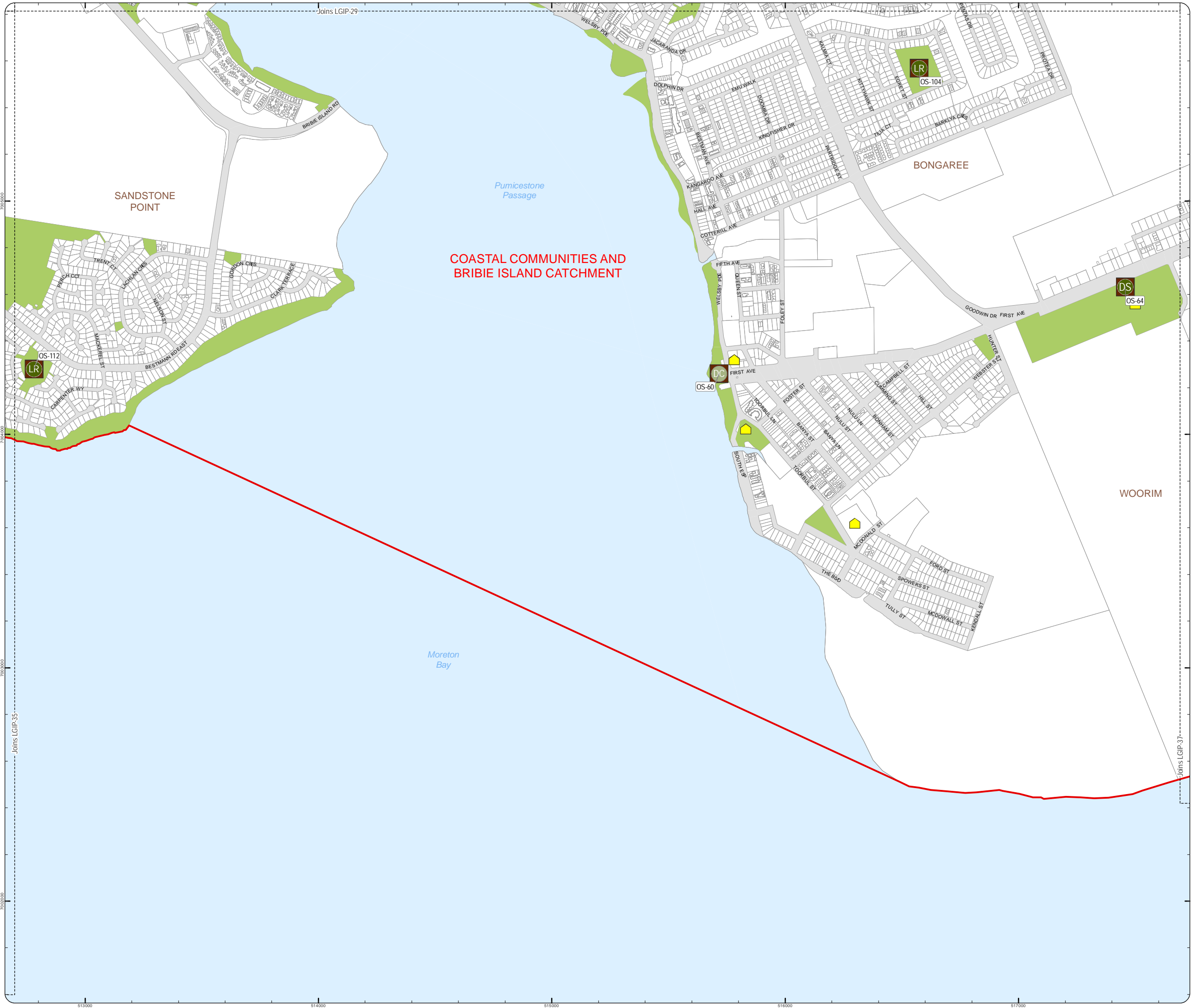
**DISCLAIMER:** Some of the information shown in this document has been provided to Council from external third parties. Council makes no representation and gives no warranty about the accuracy, reliability, completeness or suitability for any particular purpose of the information. Persons should not rely on the information shown in this document to make any decision with financial or legal implications and should instead rely on their own enquiries. To the full extent that it is able to do so in law, Council disclaims all liability (including liability in negligence) for all costs, losses and damages (including indirect and consequential costs, losses and damages) caused by or arising from anyone using or relying on the information shown in this document for any purpose whatsoever. © Copyright Moreton Bay Regional Council 2017

DCDB (Version Apr 2016) is reproduced with the permission of the State of Queensland.



LGIP-36 PC

**COASTAL COMMUNITIES AND BRIBIE ISLAND CATCHMENT**



LOCAL GOVERNMENT INFRASTRUCTURE PLAN  
PLAN FOR TRUNK INFRASTRUCTURE -  
PUBLIC PARKS AND LAND FOR COMMUNITY FACILITIES

- Property boundary
- Future Trunk Land For Community Facilities Network**
  - Future Land for Community Facilities - Location Approximate
  - Note: The Moreton Bay Local Government boundary is the service catchment for the Community Facilities Network
- Future Trunk Public Parks Network**
  - Future Recreation Park
    - RR - Regional Recreation Park
    - RC - Regional Civic
    - RF - Regional Foreshore
    - DR - District Recreation Park
    - DC - District Civic
    - DF - District Foreshore
    - LR - Local Recreation Park
    - LF - Local Foreshore
  - Future Sports Facility
    - RS - Regional Sport
    - DS - District Sport
- Location
  - Approximate
  - Exact
- Solution
  - Investigation
  - New Land
  - New Land & Embellishment
  - Upgrade
- Public Parks Service Catchments
  - Catchment Boundary
- Existing Trunk Land For Community Facilities Network**
  - Existing Community Facilities Network
- Existing Trunk Public Parks Network**
  - Existing Public Parks Network

**Effective from 3 July 2017**

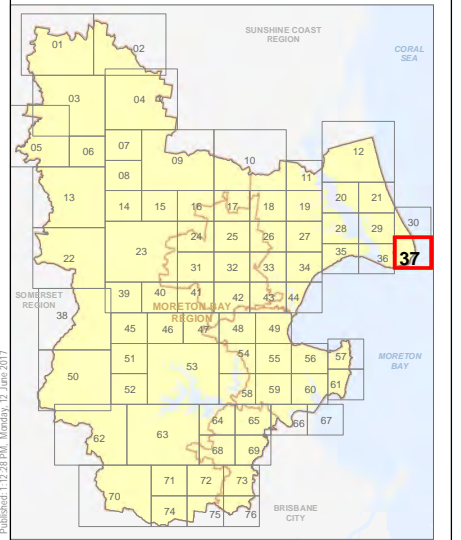
0 200 400 600 Metres

SCALE (A3): 1:15,000

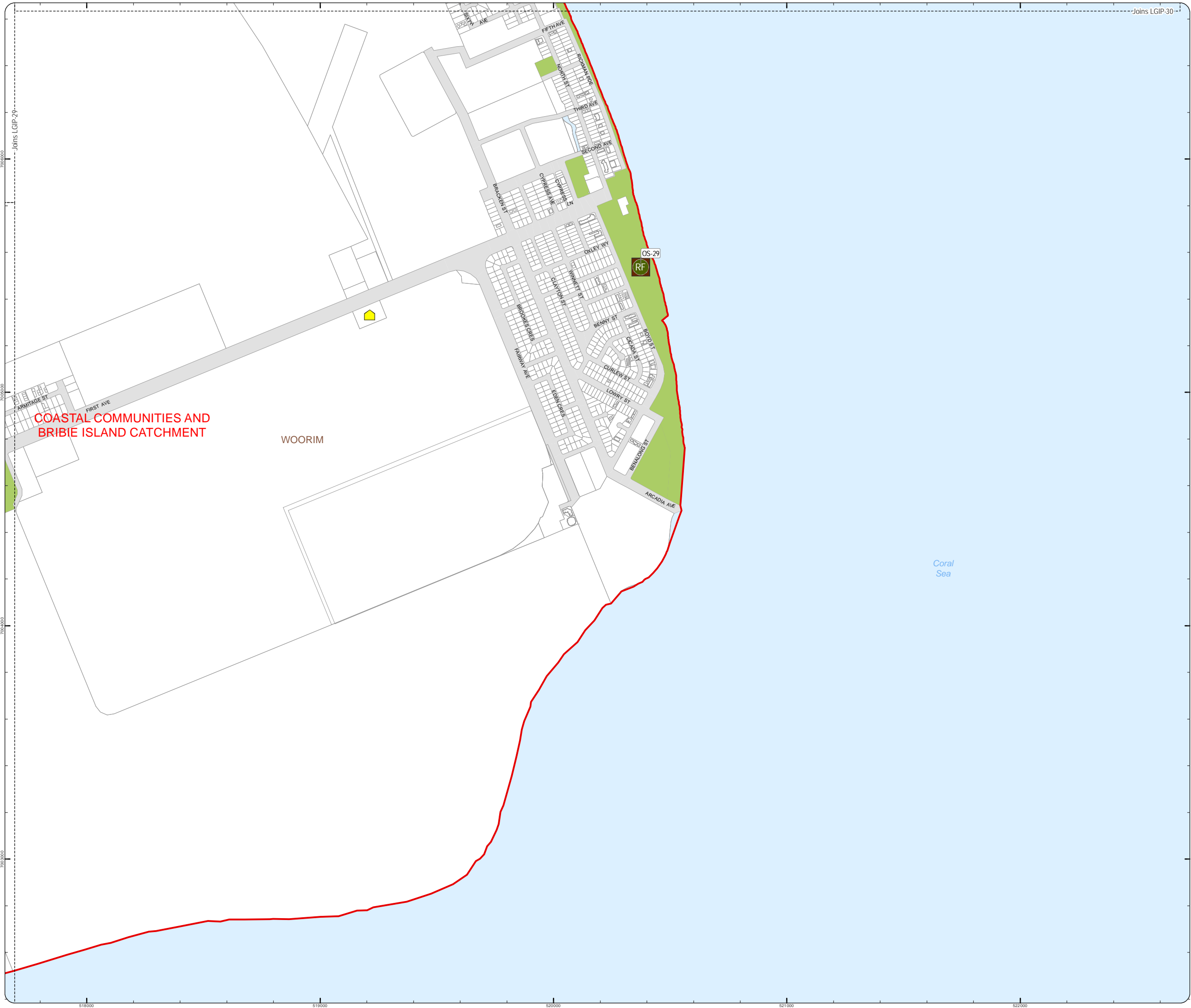
Date Produced: 12 June 2017  
Projection: Map Grid of Australia, Zone 56  
Horizontal Datum: Geocentric Datum of Australia 1994

**DISCLAIMER:** Some of the information shown in this document has been provided to Council from external third parties. Council makes no representation and gives no warranty about the accuracy, reliability, completeness or suitability for any particular purpose of the information. Persons should not rely on the information shown in this document to make any decision with financial or legal implications and should instead rely on their own enquiries. To the full extent that it is able to do so in law, Council disclaims all liability (including liability in negligence) for all costs, losses and damages (including indirect and consequential costs, losses and damages) caused by or arising from anyone using or relying on the information shown in this document for any purpose whatsoever. © Copyright Moreton Bay Regional Council 2017

DCDB (Version Apr 2016) is reproduced with the permission of the State of Queensland.



LGIP-37 PC



- Property boundary
- Future Trunk Land For Community Facilities Network**
  - Future Land for Community Facilities - Location Approximate
  - Note: The Moreton Bay Local Government boundary is the service catchment for the Community Facilities Network
- Future Trunk Public Parks Network**
  - Future Recreation Park
    - RR - Regional Recreation Park
    - RC - Regional Civic
    - RF - Regional Foreshore
    - DR - District Recreation Park
    - DC - District Civic
    - DF - District Foreshore
    - LR - Local Recreation Park
    - LF - Local Foreshore
  - Future Sports Facility
    - RS - Regional Sport
    - DS - District Sport
- Location
  - Approximate
  - Exact
- Solution
  - Investigation
  - New Land
  - New Land & Embellishment
  - Upgrade
- Public Parks Service Catchments
  - Catchment Boundary
- Existing Trunk Land For Community Facilities Network**
  - Existing Community Facilities Network
- Existing Trunk Public Parks Network**
  - Existing Public Parks Network

**Effective from 3 July 2017**

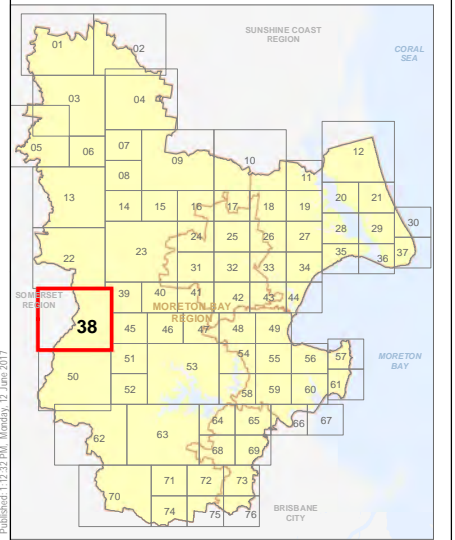
0 400 800 1,200 Metres

SCALE (A3): 1:30,000

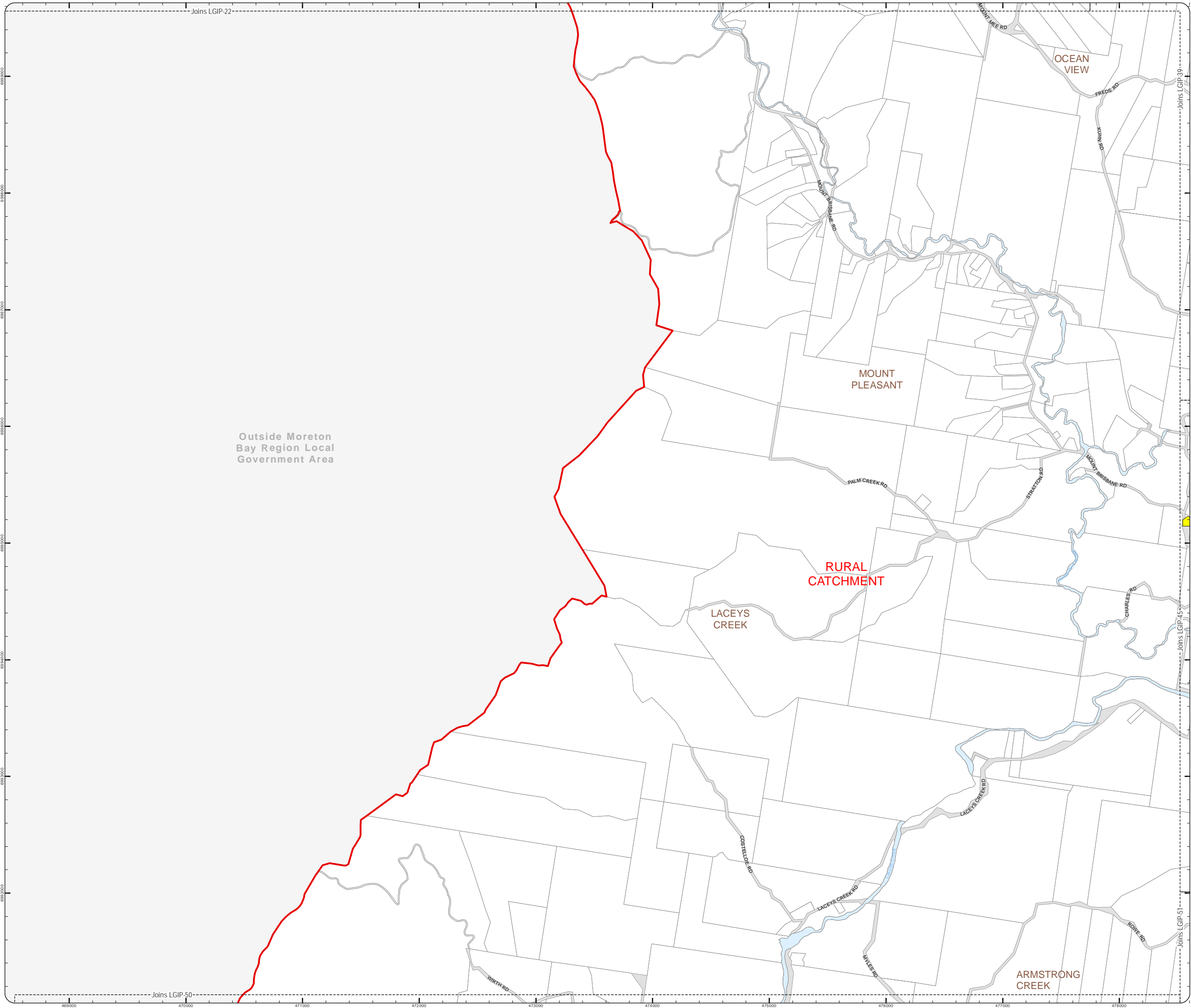
Date Produced: 12 June 2017  
Projection: Map Grid of Australia, Zone 56  
Horizontal Datum: Geocentric Datum of Australia 1994

**DISCLAIMER:** Some of the information shown in this document has been provided to Council from external third parties. Council makes no representation and gives no warranty about the accuracy, reliability, completeness or suitability for any particular purpose of the information. Persons should not rely on the information shown in this document to make any decision with financial or legal implications and should instead rely on their own enquiries. To the full extent that it is able to do so in law, Council disclaims all liability (including liability in negligence) for all costs, losses and damages (including indirect and consequential costs, losses and damages) caused by or arising from anyone using or relying on the information shown in this document for any purpose whatsoever. © Copyright Moreton Bay Regional Council 2017

DCDB (Version Apr 2016) is reproduced with the permission of the State of Queensland.



LGIP-38 PC



Property boundary

**Future Trunk Land For Community Facilities Network**

Future Land for Community Facilities - Location Approximate  
 Note: The Moreton Bay Local Government boundary is the service catchment for the Community Facilities Network

**Future Trunk Public Parks Network**

- Future Recreation Park
- RR - Regional Recreation Park
  - RC - Regional Civic
  - RF - Regional Foreshore
  - DR - District Recreation Park
  - DC - District Civic
  - DF - District Foreshore
  - LR - Local Recreation Park
  - LF - Local Foreshore

- Future Sports Facility
- RS - Regional Sport
  - DS - District Sport

Location

- Approximate
- Exact

- Solution
- Investigation
  - New Land
  - New Land & Embellishment
  - Upgrade

Public Parks Service Catchments

- Catchment Boundary

**Existing Trunk Land For Community Facilities Network**

Existing Community Facilities Network

**Existing Trunk Public Parks Network**

Existing Public Parks Network

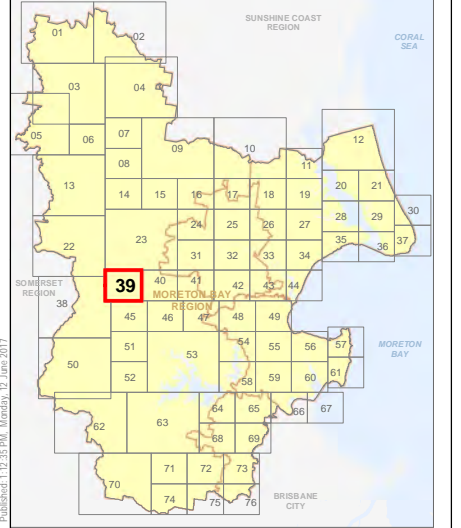
**Effective from 3 July 2017**

SCALE (A3): 1:15,000

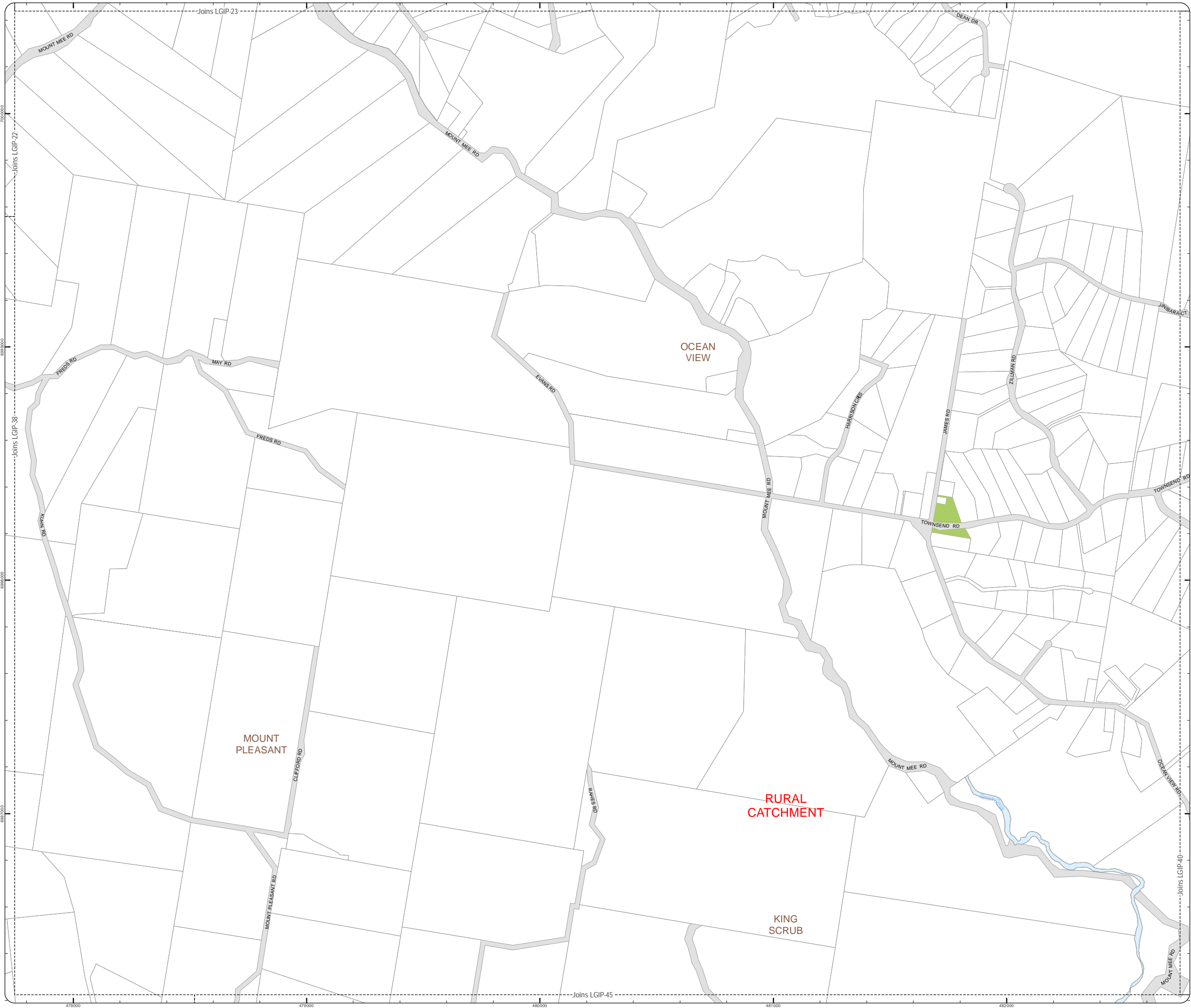
Date Produced: 12 June 2017  
 Projection: Map Grid of Australia, Zone 56  
 Horizontal Datum: Geocentric Datum of Australia 1994

**DISCLAIMER:** Some of the information shown in this document has been provided to Council from external third parties. Council makes no representation and gives no warranty about the accuracy, reliability, completeness or suitability for any particular purpose of the information. Persons should not rely on the information shown in this document to make any decision with financial or legal implications and should instead rely on their own enquiries. To the full extent that it is able to do so in law, Council disclaims all liability (including liability in negligence) for all costs, losses and damages (including indirect and consequential costs, losses and damages) caused by or arising from anyone using or relying on the information shown in this document for any purpose whatsoever. © Copyright Moreton Bay Regional Council 2017

DCDB (Version Apr 2016) is reproduced with the permission of the State of Queensland.



LGIP-39 PC



- Property boundary
  
- Future Trunk Land For Community Facilities Network**
  - Future Land for Community Facilities - Location Approximate
  - Note: The Moreton Bay Local Government boundary is the service catchment for the Community Facilities Network
  
- Future Trunk Public Parks Network**
  - Future Recreation Park
    - RR - Regional Recreation Park
    - RC - Regional Civic
    - RF - Regional Foreshore
    - DR - District Recreation Park
    - DC - District Civic
    - DF - District Foreshore
    - LR - Local Recreation Park
    - LF - Local Foreshore
  - Future Sports Facility
    - RS - Regional Sport
    - DS - District Sport
  
- Location**
  - Approximate
  - Exact
  
- Solution**
  - Investigation
  - New Land
  - New Land & Embellishment
  - Upgrade
  
- Public Parks Service Catchments**
  - Catchment Boundary
  
- Existing Trunk Land For Community Facilities Network**
  - Existing Community Facilities Network
  
- Existing Trunk Public Parks Network**
  - Existing Public Parks Network

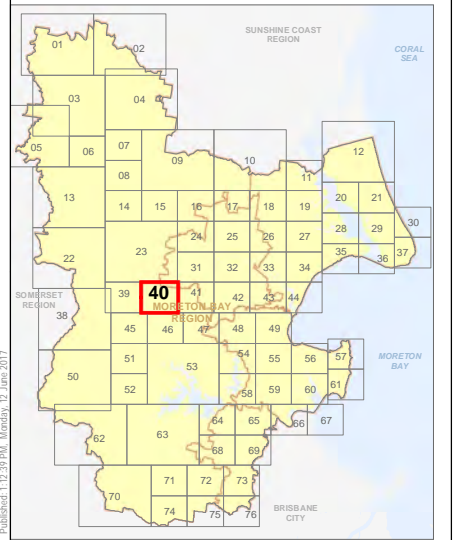
**Effective from 3 July 2017**

SCALE (A3): 1:15,000

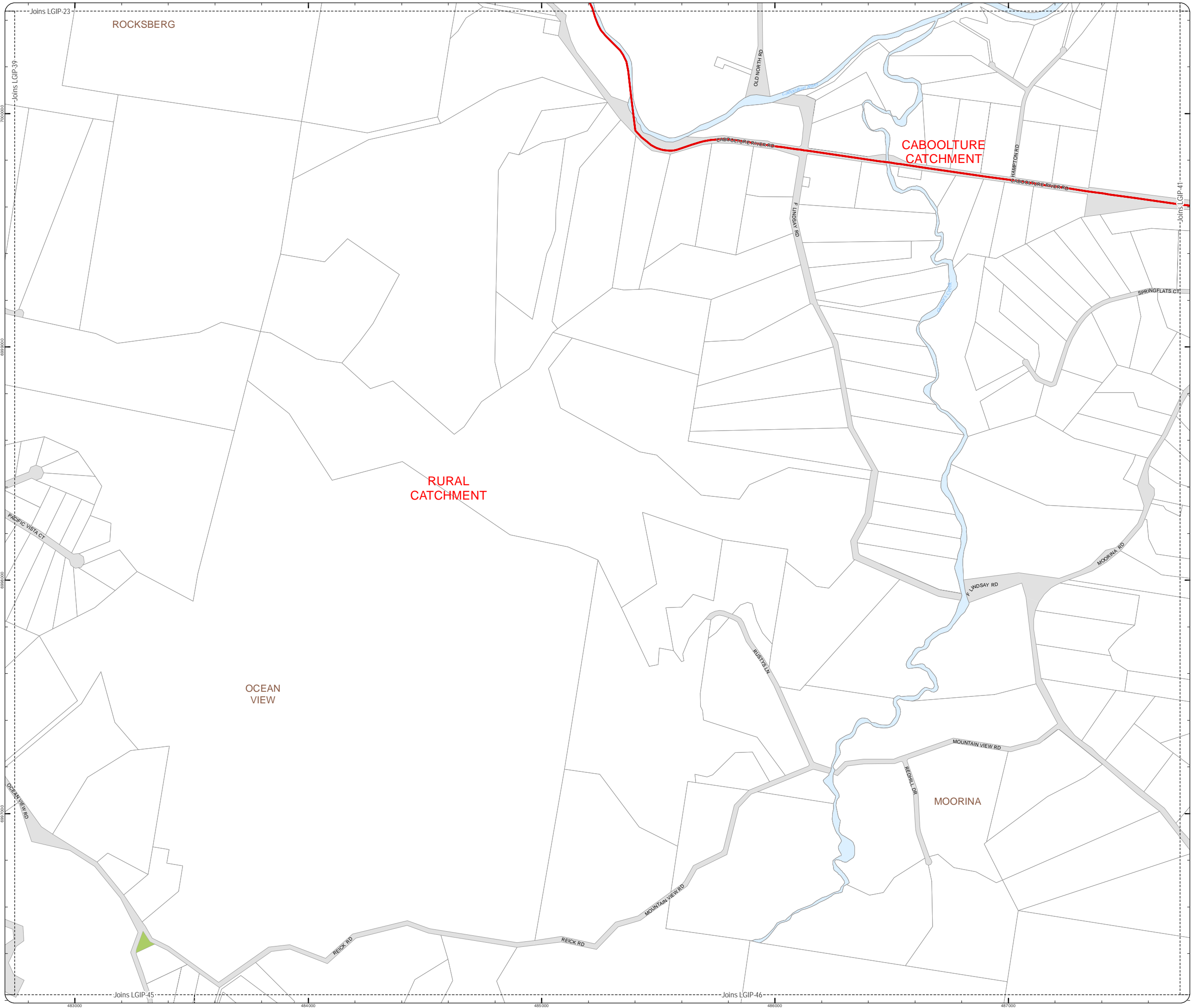
Date Produced: 12 June 2017  
 Projection: Map Grid of Australia, Zone 56  
 Horizontal Datum: Geocentric Datum of Australia 1994

**DISCLAIMER:** Some of the information shown in this document has been provided to Council from external third parties. Council makes no representation and gives no warranty about the accuracy, reliability, completeness or suitability for any particular purpose of the information. Persons should not rely on the information shown in this document to make any decision with financial or legal implications and should instead rely on their own enquiries. To the full extent that it is able to do so in law, Council disclaims all liability (including liability in negligence) for all costs, losses and damages (including indirect and consequential costs, losses and damages) caused by or arising from anyone using or relying on the information shown in this document for any purpose whatsoever. © Copyright Moreton Bay Regional Council 2017

DCDB (Version Apr 2016) is reproduced with the permission of the State of Queensland.



LGIP-40 PC





**LOCAL GOVERNMENT INFRASTRUCTURE PLAN  
PLAN FOR TRUNK INFRASTRUCTURE -  
PUBLIC PARKS AND LAND FOR COMMUNITY FACILITIES**

- Property boundary
- Future Trunk Land For Community Facilities Network**
  - Future Land for Community Facilities - Location Approximate
  - Note: The Moreton Bay Local Government boundary is the service catchment for the Community Facilities Network
- Future Trunk Public Parks Network**
  - Future Recreation Park
    - RR - Regional Recreation Park
    - RC - Regional Civic
    - RF - Regional Foreshore
    - DR - District Recreation Park
    - DC - District Civic
    - DF - District Foreshore
    - LR - Local Recreation Park
    - LF - Local Foreshore
  - Future Sports Facility
    - RS - Regional Sport
    - DS - District Sport
- Location
  - Approximate
  - Exact
- Solution
  - Investigation
  - New Land
  - New Land & Embellishment
  - Upgrade
- Public Parks Service Catchments
  - Catchment Boundary
- Existing Trunk Land For Community Facilities Network**
  - Existing Community Facilities Network
- Existing Trunk Public Parks Network**
  - Existing Public Parks Network

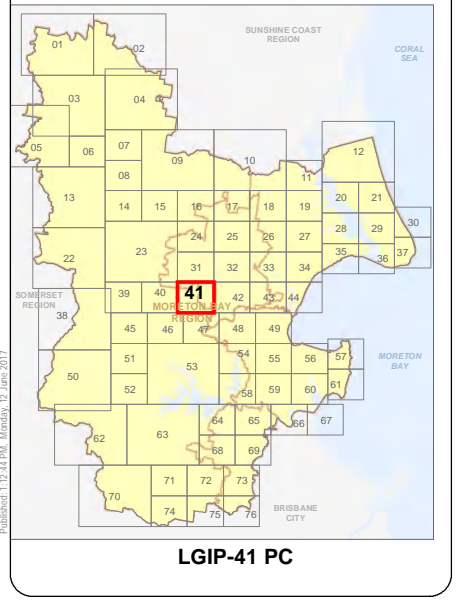
**Effective from 3 July 2017**

0 200 400 600 Metres

SCALE (A3): 1:15,000

Date Produced: 12 June 2017  
 Projection: Map Grid of Australia, Zone 56  
 Horizontal Datum: Geocentric Datum of Australia 1994

**DISCLAIMER:** Some of the information shown in this document has been provided to Council from external third parties. Council makes no representation and gives no warranty about the accuracy, reliability, completeness or suitability for any particular purpose of the information. Persons should not rely on the information shown in this document to make any decision with financial or legal implications and should instead rely on their own enquiries. To the full extent that it is able to do so in law, Council disclaims all liability (including liability in negligence) for all costs, losses and damages (including indirect and consequential costs, losses and damages) caused by or arising from anyone using or relying on the information shown in this document for any purpose whatsoever. © Copyright Moreton Bay Regional Council 2017



**LOCAL GOVERNMENT INFRASTRUCTURE PLAN  
PLAN FOR TRUNK INFRASTRUCTURE -  
PUBLIC PARKS AND LAND FOR COMMUNITY FACILITIES**

- Property boundary
- Future Trunk Land For Community Facilities Network**
  - Future Land for Community Facilities - Location Approximate
  - Note: The Moreton Bay Local Government boundary is the service catchment for the Community Facilities Network
- Future Trunk Public Parks Network**
  - Future Recreation Park
    - RR - Regional Recreation Park
    - RC - Regional Civic
    - RF - Regional Foreshore
    - DR - District Recreation Park
    - DC - District Civic
    - DF - District Foreshore
    - LR - Local Recreation Park
    - LF - Local Foreshore
  - Future Sports Facility
    - RS - Regional Sport
    - DS - District Sport
- Location**
  - Approximate
  - Exact
- Solution**
  - Investigation
  - New Land
  - New Land & Embellishment
  - Upgrade
- Public Parks Service Catchments**
  - Catchment Boundary
- Existing Trunk Land For Community Facilities Network**
  - Existing Community Facilities Network
- Existing Trunk Public Parks Network**
  - Existing Public Parks Network

**Effective from 3 July 2017**

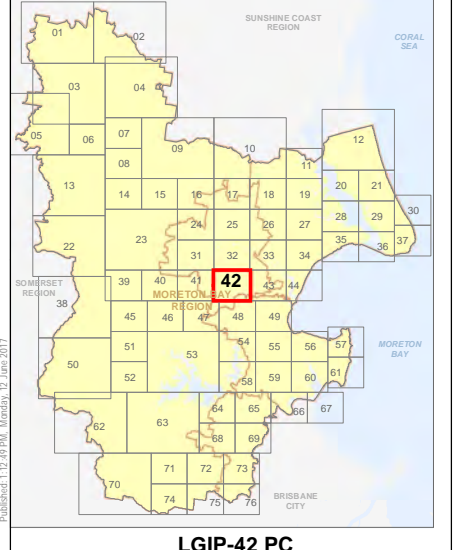
0 200 400 600 Metres

SCALE (A3): 1:15,000

Date Produced: 12 June 2017  
Projection: Map Grid of Australia, Zone 56  
Horizontal Datum: Geocentric Datum of Australia 1994

**DISCLAIMER:** Some of the information shown in this document has been provided to Council from external third parties. Council makes no representation and gives no warranty about the accuracy, reliability, completeness or suitability for any particular purpose of the information. Persons should not rely on the information shown in this document to make any decision with financial or legal implications and should instead rely on their own enquiries. To the full extent that it is able to do so in law, Council disclaims all liability (including liability in negligence) for all costs, losses and damages (including indirect and consequential costs, losses and damages) caused by or arising from anyone using or relying on the information shown in this document for any purpose whatsoever. © Copyright Moreton Bay Regional Council 2017

DCDB (Version Apr 2016) is reproduced with the permission of the State of Queensland.



- Property boundary
- Future Trunk Land For Community Facilities Network**
  - Future Land for Community Facilities - Location Approximate
  - Note: The Moreton Bay Local Government boundary is the service catchment for the Community Facilities Network
- Future Trunk Public Parks Network**
  - Future Recreation Park
    - RR - Regional Recreation Park
    - RC - Regional Civic
    - RF - Regional Foreshore
    - DR - District Recreation Park
    - DC - District Civic
    - DF - District Foreshore
    - LR - Local Recreation Park
    - LF - Local Foreshore
  - Future Sports Facility
    - RS - Regional Sport
    - DS - District Sport
- Location
  - Approximate
  - Exact
- Solution
  - Investigation
  - New Land
  - New Land & Embellishment
  - Upgrade
- Public Parks Service Catchments
  - Catchment Boundary
- Existing Trunk Land For Community Facilities Network**
  - Existing Community Facilities Network
- Existing Trunk Public Parks Network**
  - Existing Public Parks Network

**Effective from 3 July 2017**

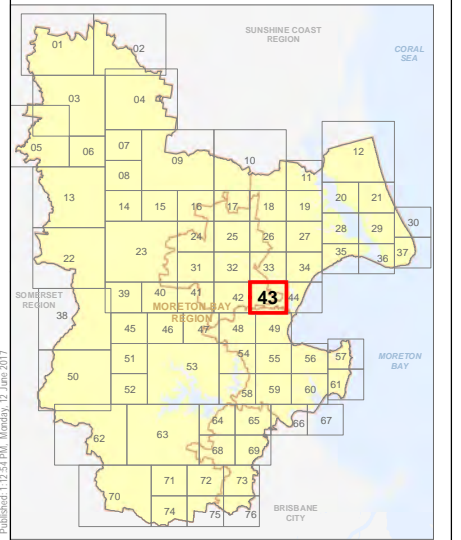
0 200 400 600 Metres

SCALE (A3): 1:15,000

Date Produced: 12 June 2017  
 Projection: Map Grid of Australia, Zone 56  
 Horizontal Datum: Geocentric Datum of Australia 1994

**DISCLAIMER:** Some of the information shown in this document has been provided to Council from external third parties. Council makes no representation and gives no warranty about the accuracy, reliability, completeness or suitability for any particular purpose of the information. Persons should not rely on the information shown in this document to make any decision with financial or legal implications and should instead rely on their own enquiries. To the full extent that it is able to do so in law, Council disclaims all liability (including liability in negligence) for all costs, losses and damages (including indirect and consequential costs, losses and damages) caused by or arising from anyone using or relying on the information shown in this document for any purpose whatsoever. © Copyright Moreton Bay Regional Council 2017

DCDB (Version Apr 2016) is reproduced with the permission of the State of Queensland.



LOCAL GOVERNMENT INFRASTRUCTURE PLAN  
PLAN FOR TRUNK INFRASTRUCTURE -  
PUBLIC PARKS AND LAND FOR COMMUNITY FACILITIES

- Property boundary
- Future Trunk Land For Community Facilities Network**
  - Future Land for Community Facilities - Location Approximate
  - Note: The Moreton Bay Local Government boundary is the service catchment for the Community Facilities Network
- Future Trunk Public Parks Network**
  - Future Recreation Park
    - RR - Regional Recreation Park
    - RC - Regional Civic
    - RF - Regional Foreshore
    - DR - District Recreation Park
    - DC - District Civic
    - DF - District Foreshore
    - LR - Local Recreation Park
    - LF - Local Foreshore
  - Future Sports Facility
    - RS - Regional Sport
    - DS - District Sport
- Location
  - Approximate
  - Exact
- Solution
  - Investigation
  - New Land
  - New Land & Embellishment
  - Upgrade
- Public Parks Service Catchments
  - Catchment Boundary
- Existing Trunk Land For Community Facilities Network**
  - Existing Community Facilities Network
- Existing Trunk Public Parks Network**
  - Existing Public Parks Network

**Effective from 3 July 2017**

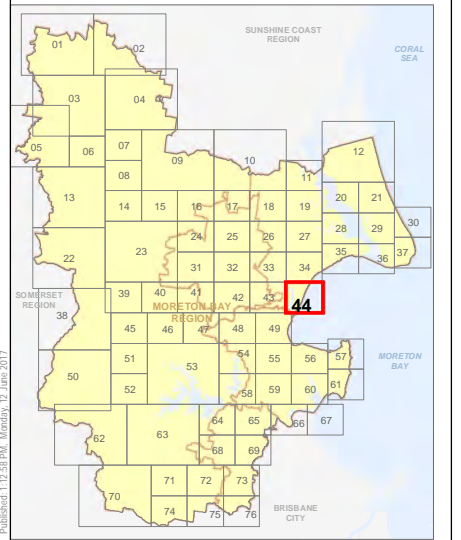
0 200 400 600 Metres

SCALE (A3): 1:15,000

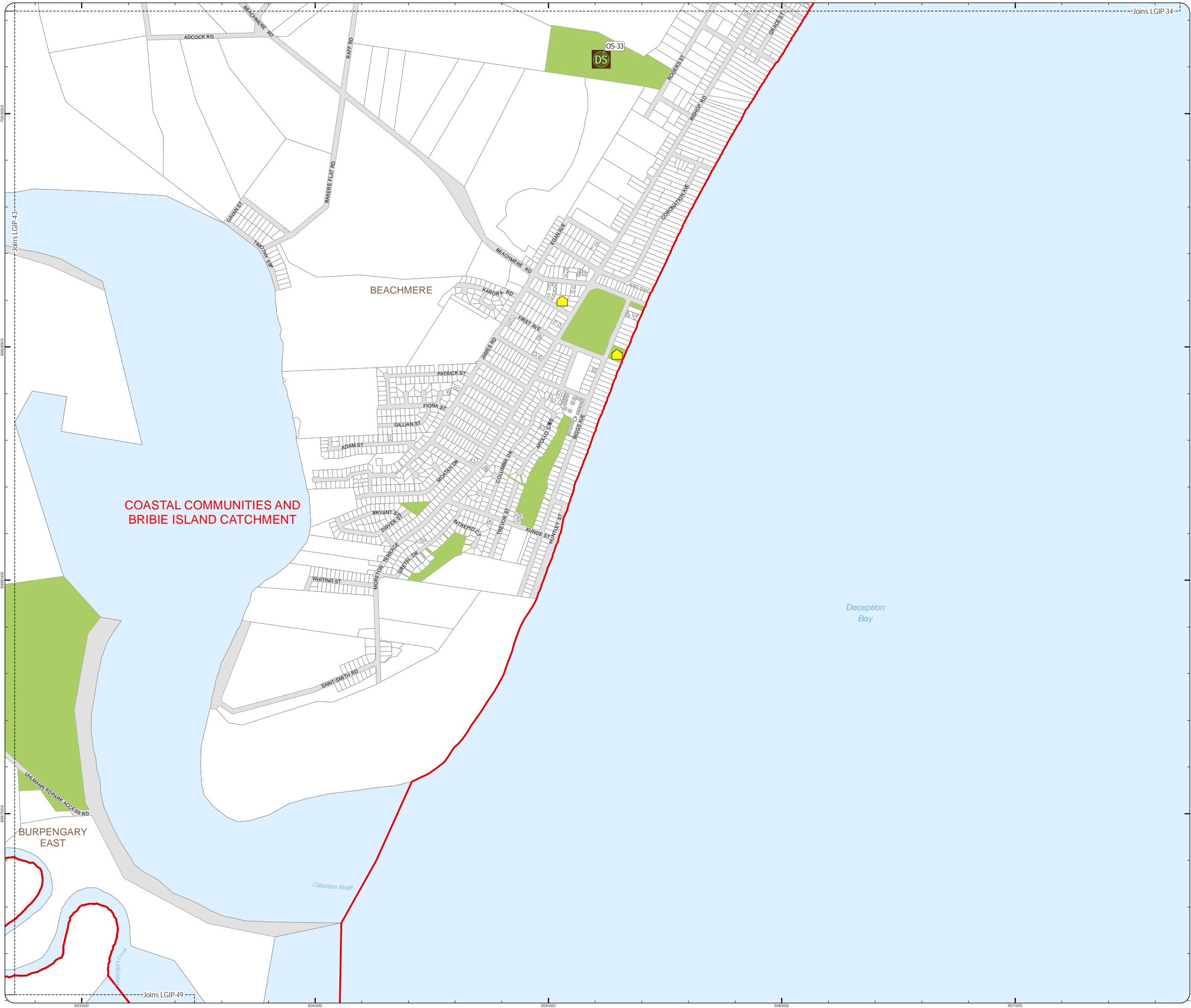
Date Produced: 12 June 2017  
Projection: Map Grid of Australia, Zone 56  
Horizontal Datum: Geocentric Datum of Australia 1994

**DISCLAIMER:** Some of the information shown in this document has been provided to Council from external third parties. Council makes no representation and gives no warranty about the accuracy, reliability, completeness or suitability for any particular purpose of the information. Persons should not rely on the information shown in this document to make any decision with financial or legal implications and should instead rely on their own enquiries. To the full extent that it is able to do so in law, Council disclaims all liability (including liability in negligence) for all costs, losses and damages (including indirect and consequential costs, losses and damages) caused by or arising from anyone using or relying on the information shown in this document for any purpose whatsoever. © Copyright Moreton Bay Regional Council 2017

DCDB (Version Apr 2016) is reproduced with the permission of the State of Queensland.



LGIP-44 PC



**LOCAL GOVERNMENT INFRASTRUCTURE PLAN  
PLAN FOR TRUNK INFRASTRUCTURE -  
PUBLIC PARKS AND LAND FOR COMMUNITY FACILITIES**

Property boundary

**Future Trunk Land For Community Facilities Network**

Future Land for Community Facilities - Location Approximate  
Note: The Moreton Bay Local Government boundary is the service catchment for the Community Facilities Network

**Future Trunk Public Parks Network**

- Future Recreation Park
- RR - Regional Recreation Park
  - RC - Regional Civic
  - RF - Regional Foreshore
  - DR - District Recreation Park
  - DC - District Civic
  - DF - District Foreshore
  - LR - Local Recreation Park
  - LF - Local Foreshore
- Future Sports Facility
- RS - Regional Sport
  - DS - District Sport

Location

- Approximate
- Exact

Solution

- Investigation
- New Land
- New Land & Embellishment
- Upgrade

Public Parks Service Catchments

Catchment Boundary

**Existing Trunk Land For Community Facilities Network**

Existing Community Facilities Network

**Existing Trunk Public Parks Network**

Existing Public Parks Network

**Effective from 3 July 2017**

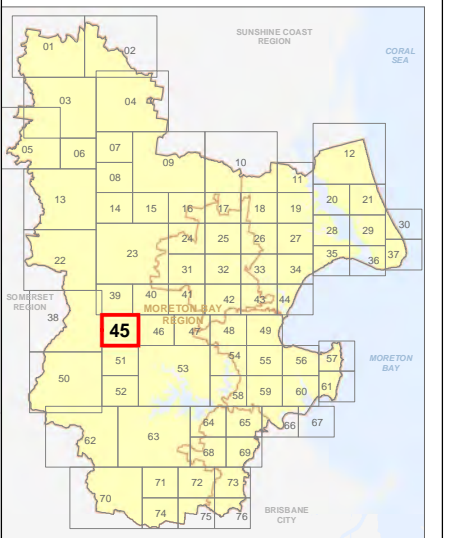


SCALE (A3): 1:15,000

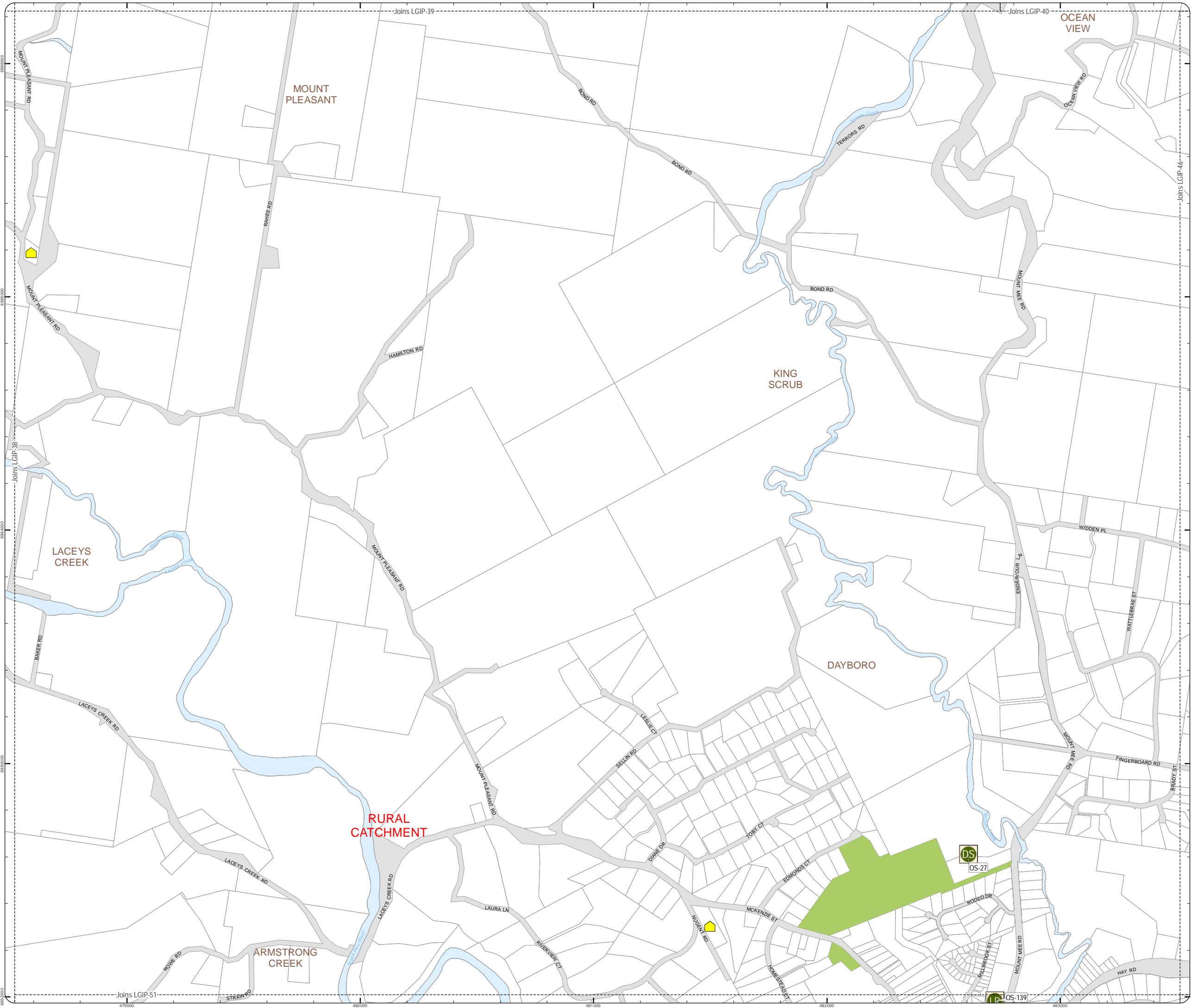
Date Produced: 12 June 2017  
Projection: Map Grid of Australia, Zone 56  
Horizontal Datum: Geocentric Datum of Australia 1994

**DISCLAIMER:** Some of the information shown in this document has been provided to Council from external third parties. Council makes no representation and gives no warranty about the accuracy, reliability, completeness or suitability for any particular purpose of the information. Persons should not rely on the information shown in this document to make any decision with financial or legal implications and should instead rely on their own enquiries. To the full extent that it is able to do so in law, Council disclaims all liability (including liability in negligence) for all costs, losses and damages (including indirect and consequential costs, losses and damages) caused by or arising from anyone using or relying on the information shown in this document for any purpose whatsoever. © Copyright Moreton Bay Regional Council 2017

DCDB (Version Apr 2016) is reproduced with the permission of the State of Queensland.



**LGIP-45 PC**



LOCAL GOVERNMENT INFRASTRUCTURE PLAN  
PLAN FOR TRUNK INFRASTRUCTURE -  
PUBLIC PARKS AND LAND FOR COMMUNITY FACILITIES

Property boundary

**Future Trunk Land For Community Facilities Network**

Future Land for Community Facilities - Location Approximate  
Note: The Moreton Bay Local Government boundary is the service catchment for the Community Facilities Network

**Future Trunk Public Parks Network**

- Future Recreation Park
- RR - Regional Recreation Park
  - RC - Regional Civic
  - RF - Regional Foreshore
  - DR - District Recreation Park
  - DC - District Civic
  - DF - District Foreshore
  - LR - Local Recreation Park
  - LF - Local Foreshore
- Future Sports Facility
- RS - Regional Sport
  - DS - District Sport

Location

- Approximate
- Exact

Solution

- Investigation
- New Land
- New Land & Embellishment
- Upgrade

Public Parks Service Catchments

- Catchment Boundary

**Existing Trunk Land For Community Facilities Network**

Existing Community Facilities Network

**Existing Trunk Public Parks Network**

Existing Public Parks Network

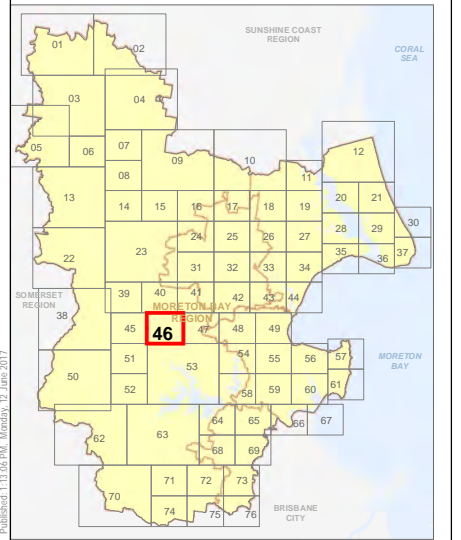
**Effective from 3 July 2017**

SCALE (A3): 1:15,000

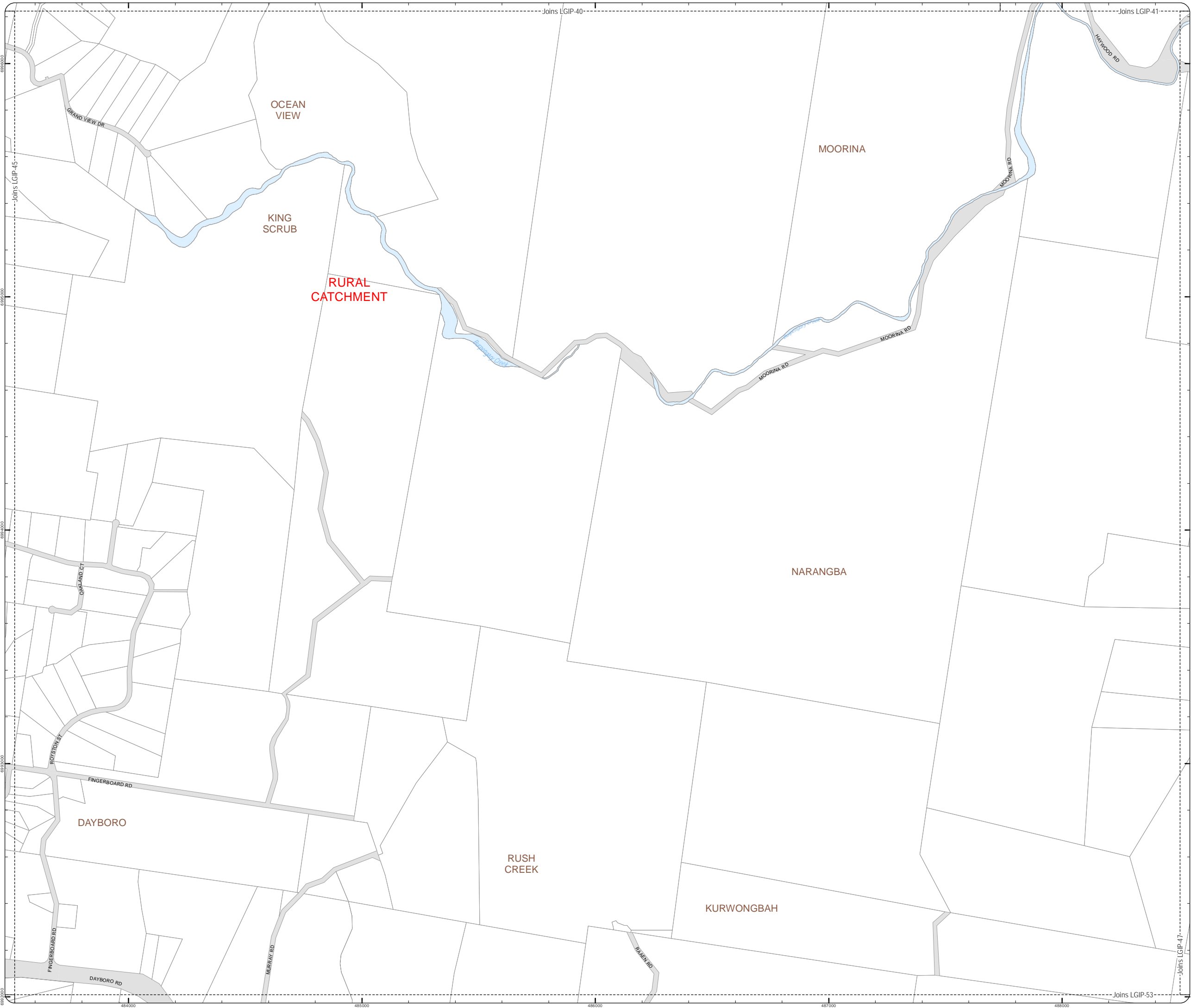
Date Produced: 12 June 2017  
Projection: Map Grid of Australia, Zone 56  
Horizontal Datum: Geocentric Datum of Australia 1994

**DISCLAIMER:** Some of the information shown in this document has been provided to Council from external third parties. Council makes no representation and gives no warranty about the accuracy, reliability, completeness or suitability for any particular purpose of the information. Persons should not rely on the information shown in this document to make any decision with financial or legal implications and should instead rely on their own enquiries. To the full extent that it is able to do so in law, Council disclaims all liability (including liability in negligence) for all costs, losses and damages (including indirect and consequential costs, losses and damages) caused by or arising from anyone using or relying on the information shown in this document for any purpose whatsoever. © Copyright Moreton Bay Regional Council 2017

DCDB (Version Apr 2016) is reproduced with the permission of the State of Queensland.



LGIP-46 PC



Property boundary

**Future Trunk Land For Community Facilities Network**

Future Land for Community Facilities - Location Approximate  
 Note: The Moreton Bay Local Government boundary is the service catchment for the Community Facilities Network

**Future Trunk Public Parks Network**

Future Recreation Park

- RR - Regional Recreation Park
- RC - Regional Civic
- RF - Regional Foreshore
- DR - District Recreation Park
- DC - District Civic
- DF - District Foreshore
- LR - Local Recreation Park
- LF - Local Foreshore

Future Sports Facility

- RS - Regional Sport
- DS - District Sport

Location

- Approximate
- Exact

Solution

- Investigation
- New Land
- New Land & Embellishment
- Upgrade

Public Parks Service Catchments

Catchment Boundary

**Existing Trunk Land For Community Facilities Network**

Existing Community Facilities Network

**Existing Trunk Public Parks Network**

Existing Public Parks Network

Effective from 3 July 2017

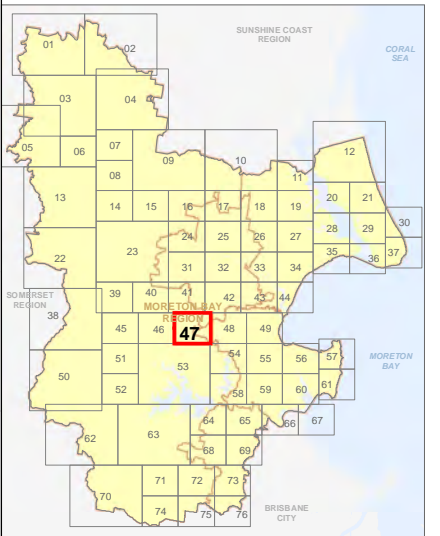


SCALE (A3): 1:15,000

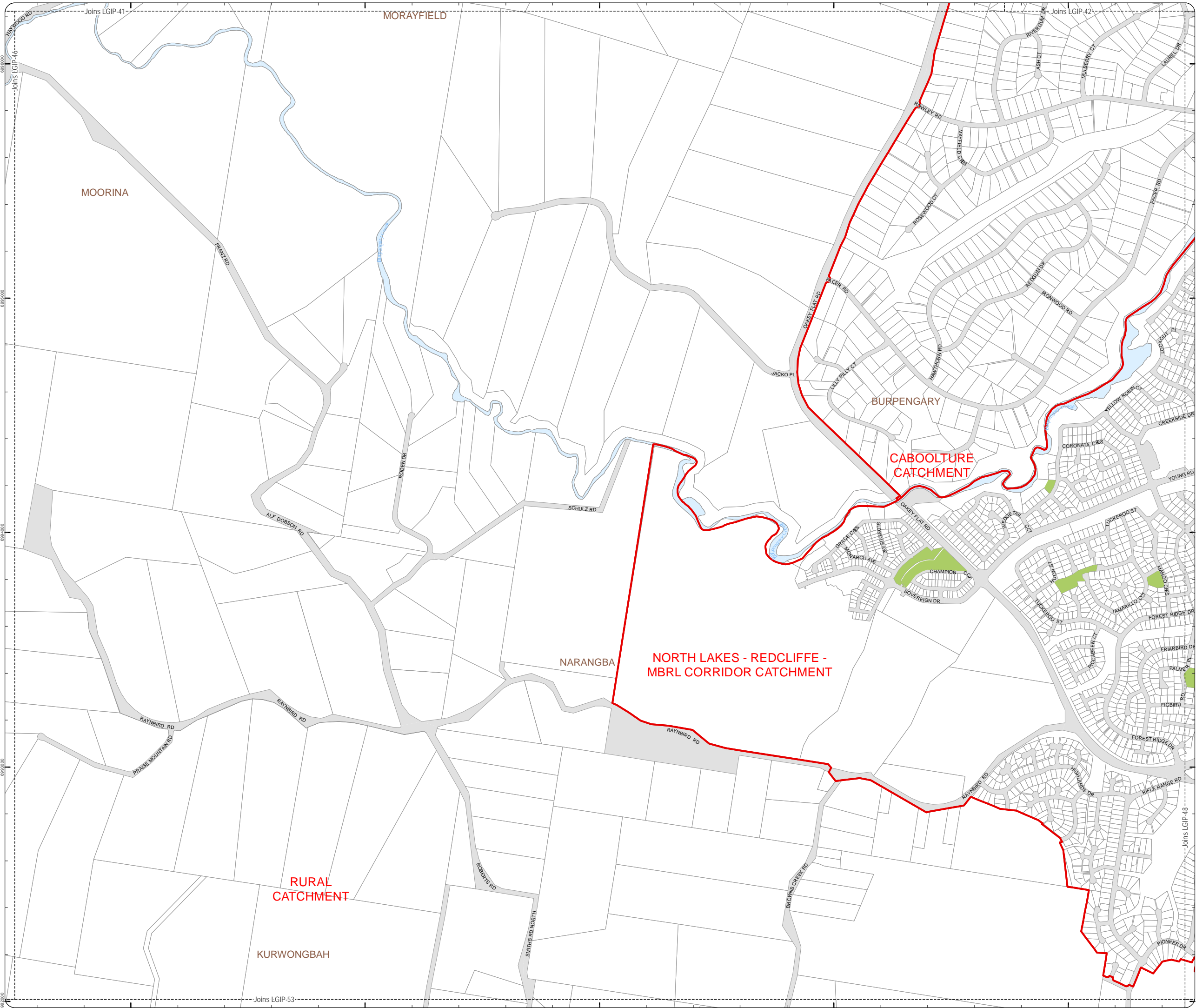
Date Produced: 12 June 2017  
 Projection: Map Grid of Australia, Zone 56  
 Horizontal Datum: Geocentric Datum of Australia 1994

**DISCLAIMER:** Some of the information shown in this document has been provided to Council from external third parties. Council makes no representation and gives no warranty about the accuracy, reliability, completeness or suitability for any particular purpose of the information. Persons should not rely on the information shown in this document to make any decision with financial or legal implications and should instead rely on their own enquiries. To the full extent that it is able to do so in law, Council disclaims all liability (including liability in negligence) for all costs, losses and damages (including indirect and consequential costs, losses and damages) caused by or arising from anyone using or relying on the information shown in this document for any purpose whatsoever. © Copyright Moreton Bay Regional Council 2017

DCDB (Version Apr 2016) is reproduced with the permission of the State of Queensland.



LGIP-47 PC



LOCAL GOVERNMENT INFRASTRUCTURE PLAN  
PLAN FOR TRUNK INFRASTRUCTURE -  
PUBLIC PARKS AND LAND FOR COMMUNITY FACILITIES

Property boundary

Future Trunk Land For Community Facilities Network

Future Land for Community Facilities - Location Approximate  
Note: The Moreton Bay Local Government boundary is the service catchment for the Community Facilities Network

Future Trunk Public Parks Network

- Future Recreation Park
- RR - Regional Recreation Park
  - RC - Regional Civic
  - RF - Regional Foreshore
  - DR - District Recreation Park
  - DC - District Civic
  - DF - District Foreshore
  - LR - Local Recreation Park
  - LF - Local Foreshore
- Future Sports Facility
- RS - Regional Sport
  - DS - District Sport

Location

- Approximate
- Exact

Solution

- Investigation
- New Land
- New Land & Embellishment
- Upgrade

Public Parks Service Catchments

Catchment Boundary

Existing Trunk Land For Community Facilities Network

Existing Community Facilities Network

Existing Trunk Public Parks Network

Existing Public Parks Network

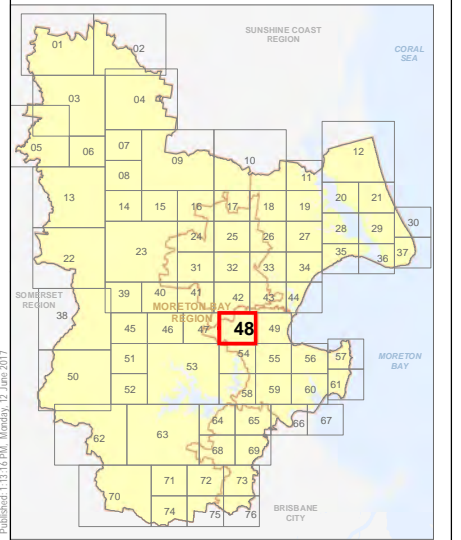
Effective from 3 July 2017



SCALE (A3): 1:15,000  
Date Produced: 12 June 2017  
Projection: Map Grid of Australia, Zone 56  
Horizontal Datum: Geocentric Datum of Australia 1994

DISCLAIMER: Some of the information shown in this document has been provided to Council from external third parties. Council makes no representation and gives no warranty about the accuracy, reliability, completeness or suitability for any particular purpose of the information. Persons should not rely on the information shown in this document to make any decision with financial or legal implications and should instead rely on their own enquiries. To the full extent that it is able to do so in law, Council disclaims all liability (including liability in negligence) for all costs, losses and damages (including indirect and consequential costs, losses and damages) caused by or arising from anyone using or relying on the information shown in this document for any purpose whatsoever. © Copyright Moreton Bay Regional Council 2017

DCDB (Version Apr 2016) is reproduced with the permission of the State of Queensland.





- Property boundary
- Future Trunk Land For Community Facilities Network**
  - Future Land for Community Facilities - Location Approximate
  - Note: The Moreton Bay Local Government boundary is the service catchment for the Community Facilities Network
- Future Trunk Public Parks Network**
- Future Recreation Park
  - RR - Regional Recreation Park
  - RC - Regional Civic
  - RF - Regional Foreshore
  - DR - District Recreation Park
  - DC - District Civic
  - DF - District Foreshore
  - LR - Local Recreation Park
  - LF - Local Foreshore
- Future Sports Facility
  - RS - Regional Sport
  - DS - District Sport
- Location
  - Approximate
  - Exact
- Solution
  - Investigation
  - New Land
  - New Land & Embellishment
  - Upgrade
- Public Parks Service Catchments
  - Catchment Boundary
- Existing Trunk Land For Community Facilities Network**
  - Existing Community Facilities Network
- Existing Trunk Public Parks Network**
  - Existing Public Parks Network

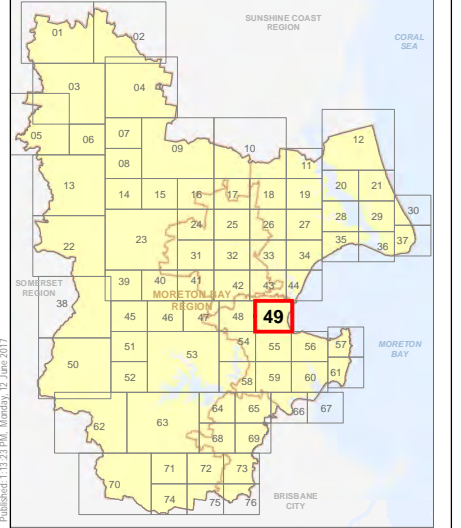
**Effective from 3 July 2017**

0 200 400 600 Metres

SCALE (A3): 1:15,000  
 Date Produced: 12 June 2017  
 Projection: Map Grid of Australia, Zone 56  
 Horizontal Datum: Geocentric Datum of Australia 1994

**DISCLAIMER:** Some of the information shown in this document has been provided to Council from external third parties. Council makes no representation and gives no warranty about the accuracy, reliability, completeness or suitability for any particular purpose of the information. Persons should not rely on the information shown in this document to make any decision with financial or legal implications and should instead rely on their own enquiries. To the full extent that it is able to do so in law, Council disclaims all liability (including liability in negligence) for all costs, losses and damages (including indirect and consequential costs, losses and damages) caused by or arising from anyone using or relying on the information shown in this document for any purpose whatsoever. © Copyright Moreton Bay Regional Council 2017

DCDB (Version Apr 2016) is reproduced with the permission of the State of Queensland.



LGIP-49 PC



LOCAL GOVERNMENT INFRASTRUCTURE PLAN  
PLAN FOR TRUNK INFRASTRUCTURE -  
PUBLIC PARKS AND LAND FOR COMMUNITY FACILITIES

Property boundary

**Future Trunk Land For Community Facilities Network**

Future Land for Community Facilities - Location Approximate  
Note: The Moreton Bay Local Government boundary is the service catchment for the Community Facilities Network

**Future Trunk Public Parks Network**

- Future Recreation Park
- RR - Regional Recreation Park
  - RC - Regional Civic
  - RF - Regional Foreshore
  - DR - District Recreation Park
  - DC - District Civic
  - DF - District Foreshore
  - LR - Local Recreation Park
  - LF - Local Foreshore

- Future Sports Facility
- RS - Regional Sport
  - DS - District Sport

- Location
- Approximate
  - Exact

- Solution
- Investigation
  - New Land
  - New Land & Embellishment
  - Upgrade

- Public Parks Service Catchments
- Catchment Boundary

**Existing Trunk Land For Community Facilities Network**

Existing Community Facilities Network

**Existing Trunk Public Parks Network**

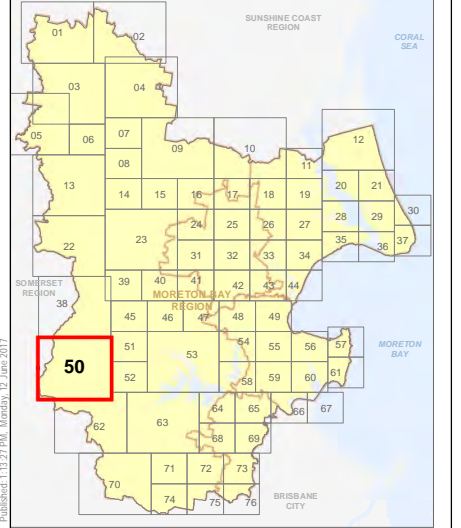
Existing Public Parks Network

Effective from 3 July 2017

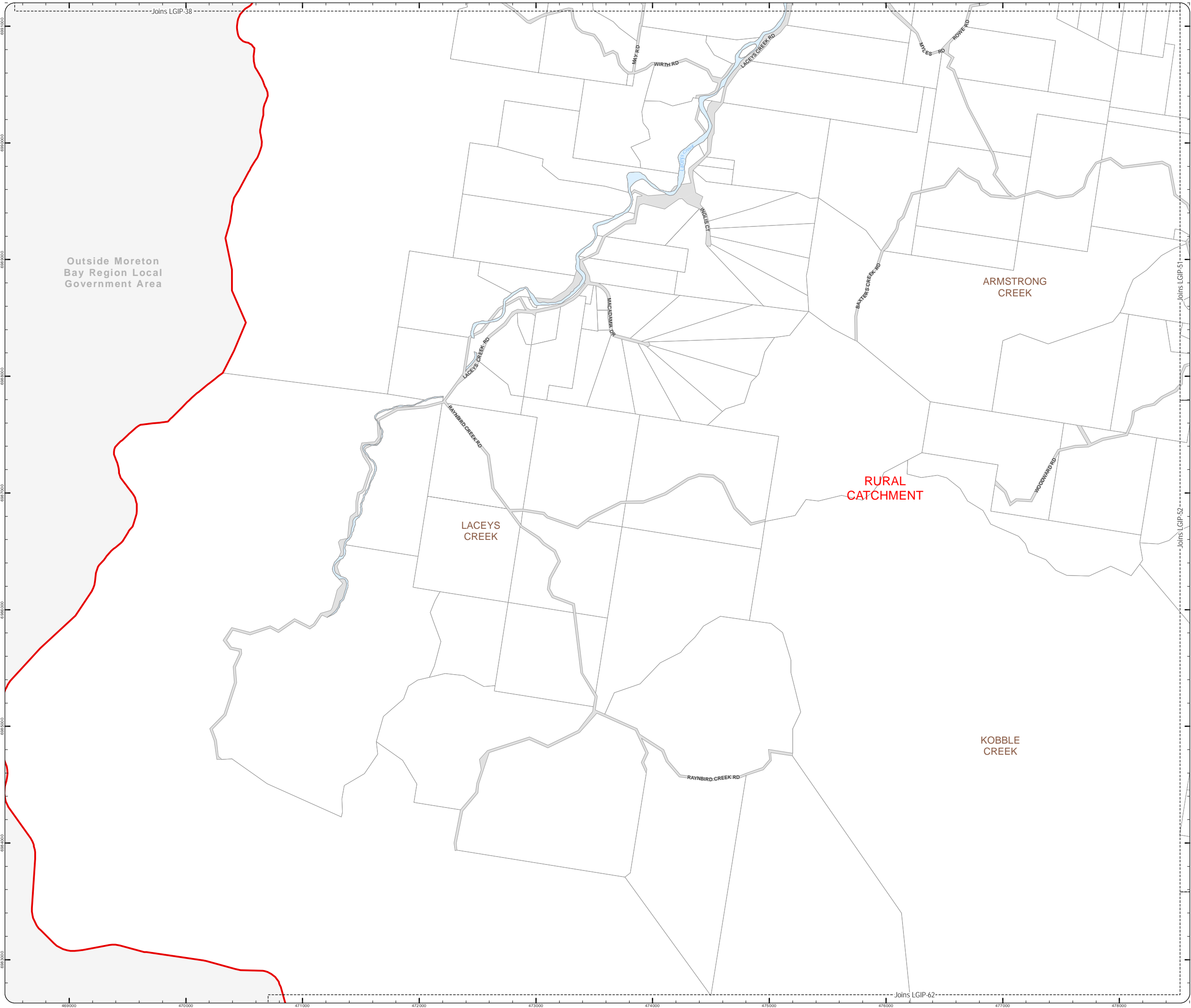
0 400 800 1,200 Metres  
SCALE (A3): 1:30,000  
Date Produced: 12 June 2017  
Projection: Map Grid of Australia, Zone 56  
Horizontal Datum: Geocentric Datum of Australia 1994

**DISCLAIMER:** Some of the information shown in this document has been provided to Council from external third parties. Council makes no representation and gives no warranty about the accuracy, reliability, completeness or suitability for any particular purpose of the information. Persons should not rely on the information shown in this document to make any decision with financial or legal implications and should instead rely on their own enquiries. To the full extent that it is able to do so in law, Council disclaims all liability (including liability in negligence) for all costs, losses and damages (including indirect and consequential costs, losses and damages) caused by or arising from anyone using or relying on the information shown in this document for any purpose whatsoever. © Copyright Moreton Bay Regional Council 2017

DCDB (Version Apr 2016) is reproduced with the permission of the State of Queensland.



LGIP-50 PC



Property boundary

**Future Trunk Land For Community Facilities Network**

Future Land for Community Facilities - Location Approximate  
 Note: The Moreton Bay Local Government boundary is the service catchment for the Community Facilities Network

**Future Trunk Public Parks Network**

- Future Recreation Park
- RR - Regional Recreation Park
  - RC - Regional Civic
  - RF - Regional Foreshore
  - DR - District Recreation Park
  - DC - District Civic
  - DF - District Foreshore
  - LR - Local Recreation Park
  - LF - Local Foreshore

- Future Sports Facility
- RS - Regional Sport
  - DS - District Sport

- Location
- Approximate
  - Exact

- Solution
- Investigation
  - New Land
  - New Land & Embellishment
  - Upgrade

- Public Parks Service Catchments
- Catchment Boundary

**Existing Trunk Land For Community Facilities Network**

Existing Community Facilities Network

**Existing Trunk Public Parks Network**

Existing Public Parks Network

Effective from 3 July 2017

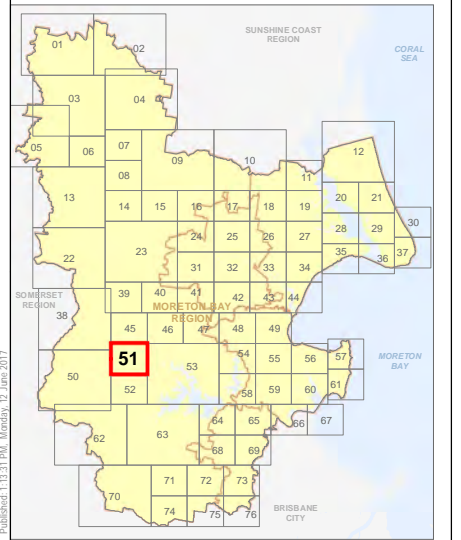
0 200 400 600 Metres

SCALE (A3): 1:15,000

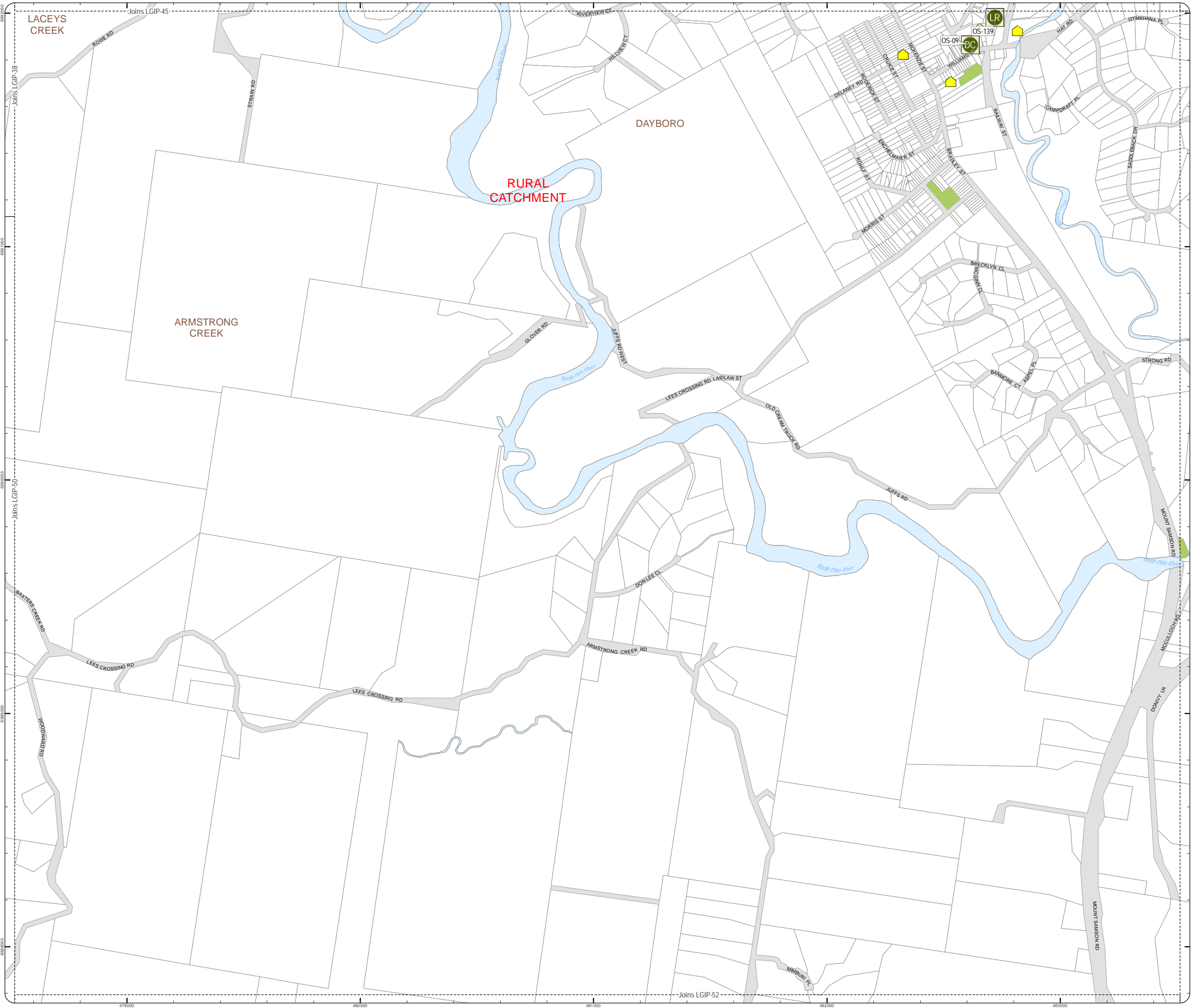
Date Produced: 12 June 2017  
 Projection: Map Grid of Australia, Zone 56  
 Horizontal Datum: Geocentric Datum of Australia 1994

**DISCLAIMER:** Some of the information shown in this document has been provided to Council from external third parties. Council makes no representation and gives no warranty about the accuracy, reliability, completeness or suitability for any particular purpose of the information. Persons should not rely on the information shown in this document to make any decision with financial or legal implications and should instead rely on their own enquiries. To the full extent that it is able to do so in law, Council disclaims all liability (including liability in negligence) for all costs, losses and damages (including indirect and consequential costs, losses and damages) caused by or arising from anyone using or relying on the information shown in this document for any purpose whatsoever. © Copyright Moreton Bay Regional Council 2017

DCDB (Version Apr 2016) is reproduced with the permission of the State of Queensland.



LGIP-51 PC



**LOCAL GOVERNMENT INFRASTRUCTURE PLAN  
PLAN FOR TRUNK INFRASTRUCTURE -  
PUBLIC PARKS AND LAND FOR COMMUNITY FACILITIES**

Property boundary

**Future Trunk Land For Community Facilities Network**

Future Land for Community Facilities - Location Approximate  
Note: The Moreton Bay Local Government boundary is the service catchment for the Community Facilities Network

**Future Trunk Public Parks Network**

Future Recreation Park

- RR - Regional Recreation Park
- RC - Regional Civic
- RF - Regional Foreshore
- DR - District Recreation Park
- DC - District Civic
- DF - District Foreshore
- LR - Local Recreation Park
- LF - Local Foreshore

Future Sports Facility

- RS - Regional Sport
- DS - District Sport

Location

- Approximate
- Exact

Solution

- Investigation
- New Land
- New Land & Embellishment
- Upgrade

Public Parks Service Catchments

Catchment Boundary

**Existing Trunk Land For Community Facilities Network**

Existing Community Facilities Network

**Existing Trunk Public Parks Network**

Existing Public Parks Network

**Effective from 3 July 2017**

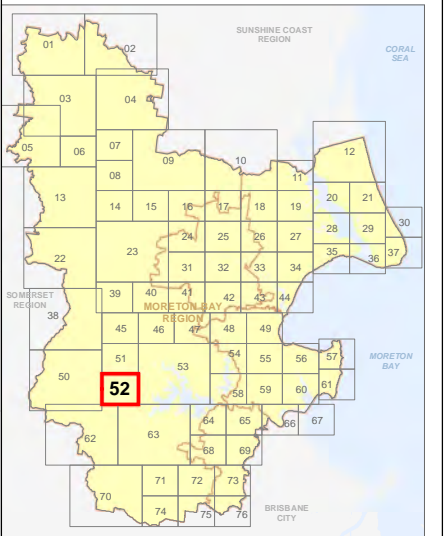
0 200 400 600 Metres

SCALE (A3): 1:15,000

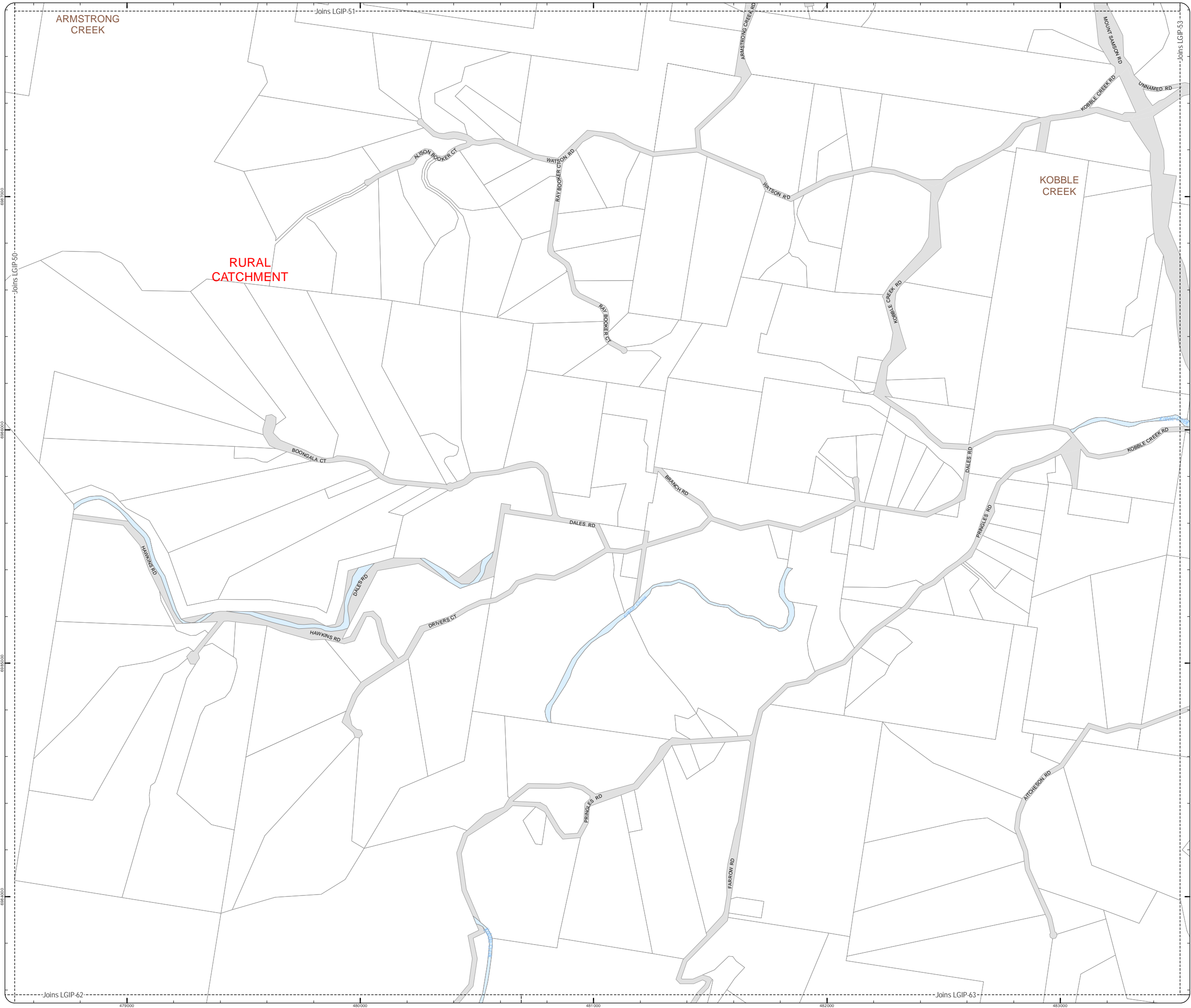
Date Produced: 12 June 2017  
Projection: Map Grid of Australia, Zone 56  
Horizontal Datum: Geocentric Datum of Australia 1994

**DISCLAIMER:** Some of the information shown in this document has been provided to Council from external third parties. Council makes no representation and gives no warranty about the accuracy, reliability, completeness or suitability for any particular purpose of the information. Persons should not rely on the information shown in this document to make any decision with financial or legal implications and should instead rely on their own enquiries. To the full extent that it is able to do so in law, Council disclaims all liability (including liability in negligence) for all costs, losses and damages (including indirect and consequential costs, losses and damages) caused by or arising from anyone using or relying on the information shown in this document for any purpose whatsoever. © Copyright Moreton Bay Regional Council 2017

DCDB (Version Apr 2016) is reproduced with the permission of the State of Queensland.



**LGIP-52 PC**



Property boundary

**Future Trunk Land For Community Facilities Network**

Future Land for Community Facilities - Location Approximate  
 Note: The Moreton Bay Local Government boundary is the service catchment for the Community Facilities Network

**Future Trunk Public Parks Network**

Future Recreation Park

- RR - Regional Recreation Park
- RC - Regional Civic
- RF - Regional Foreshore
- DR - District Recreation Park
- DC - District Civic
- DF - District Foreshore
- LR - Local Recreation Park
- LF - Local Foreshore

Future Sports Facility

- RS - Regional Sport
- DS - District Sport

Location

- Approximate
- Exact

Solution

- Investigation
- New Land
- New Land & Embellishment
- Upgrade

Public Parks Service Catchments

Catchment Boundary


**Existing Trunk Land For Community Facilities Network**

Existing Community Facilities Network

**Existing Trunk Public Parks Network**

Existing Public Parks Network

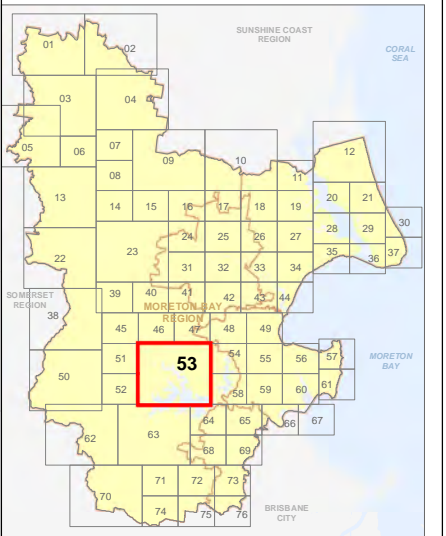
Effective from 3 July 2017



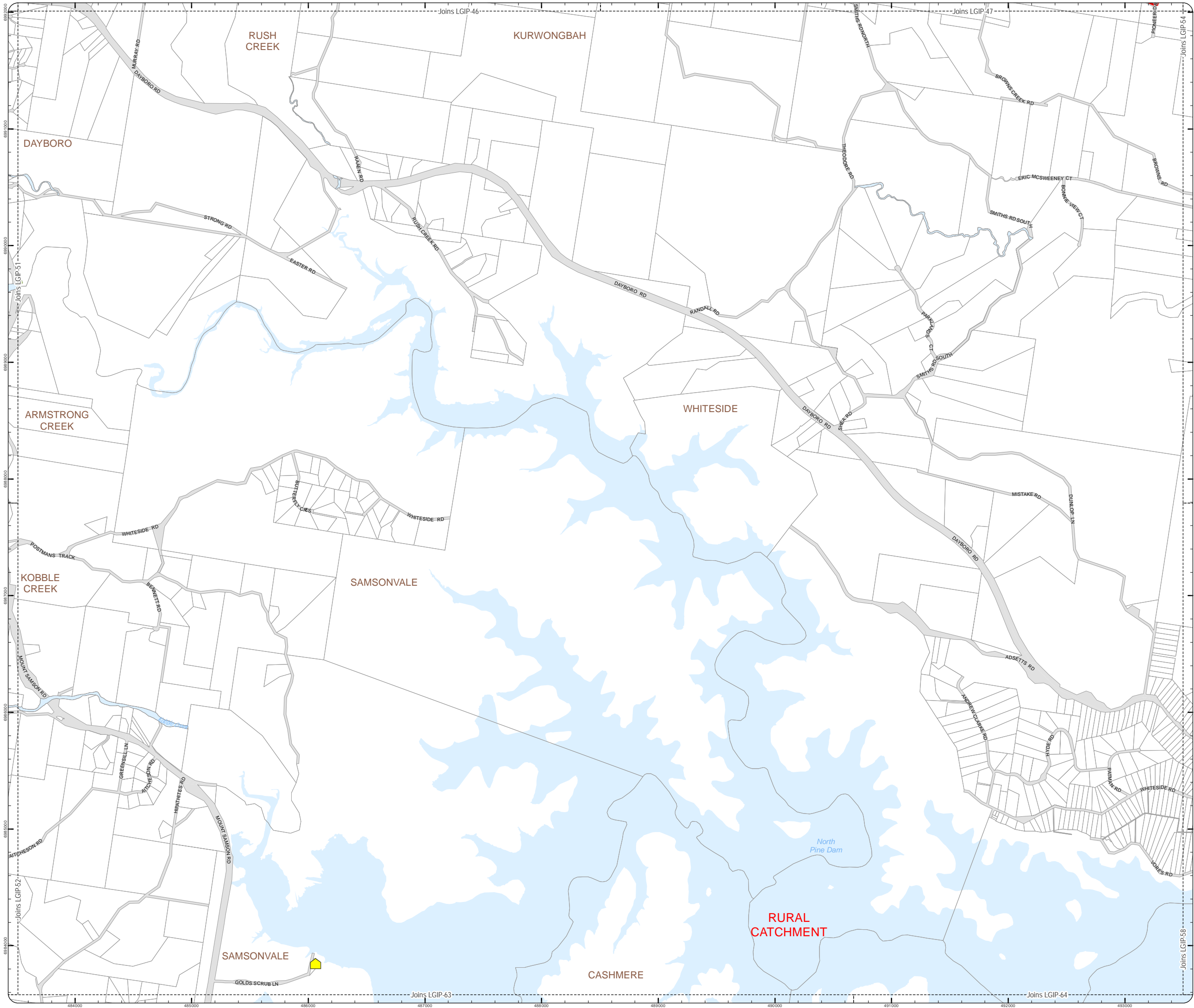
SCALE (A3): 1:30,000  
 Date Produced: 12 June 2017  
 Projection: Map Grid of Australia, Zone 56  
 Horizontal Datum: Geocentric Datum of Australia 1994

**DISCLAIMER:** Some of the information shown in this document has been provided to Council from external third parties. Council makes no representation and gives no warranty about the accuracy, reliability, completeness or suitability for any particular purpose of the information. Persons should not rely on the information shown in this document to make any decision with financial or legal implications and should instead rely on their own enquiries. To the full extent that it is able to do so in law, Council disclaims all liability (including liability in negligence) for all costs, losses and damages (including indirect and consequential costs, losses and damages) caused by or arising from anyone using or relying on the information shown in this document for any purpose whatsoever. © Copyright Moreton Bay Regional Council 2017

DCDB (Version Apr 2016) is reproduced with the permission of the State of Queensland.



LGIP-53 PC



Property boundary

**Future Trunk Land For Community Facilities Network**

Future Land for Community Facilities - Location Approximate  
Note: The Moreton Bay Local Government boundary is the service catchment for the Community Facilities Network

**Future Trunk Public Parks Network**

- Future Recreation Park
- RR - Regional Recreation Park
  - RC - Regional Civic
  - RF - Regional Foreshore
  - DR - District Recreation Park
  - DC - District Civic
  - DF - District Foreshore
  - LR - Local Recreation Park
  - LF - Local Foreshore
- Future Sports Facility
- RS - Regional Sport
  - DS - District Sport

Location

- Approximate
- Exact

- Solution
- Investigation
  - New Land
  - New Land & Embellishment
  - Upgrade

Public Parks Service Catchments

Catchment Boundary

**Existing Trunk Land For Community Facilities Network**

Existing Community Facilities Network

**Existing Trunk Public Parks Network**

Existing Public Parks Network

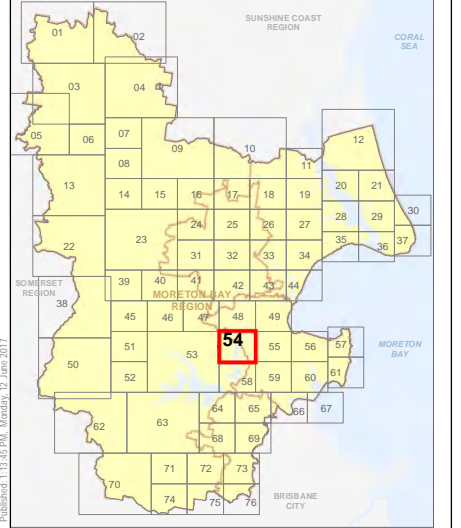
Effective from 3 July 2017

0 200 400 600 Metres

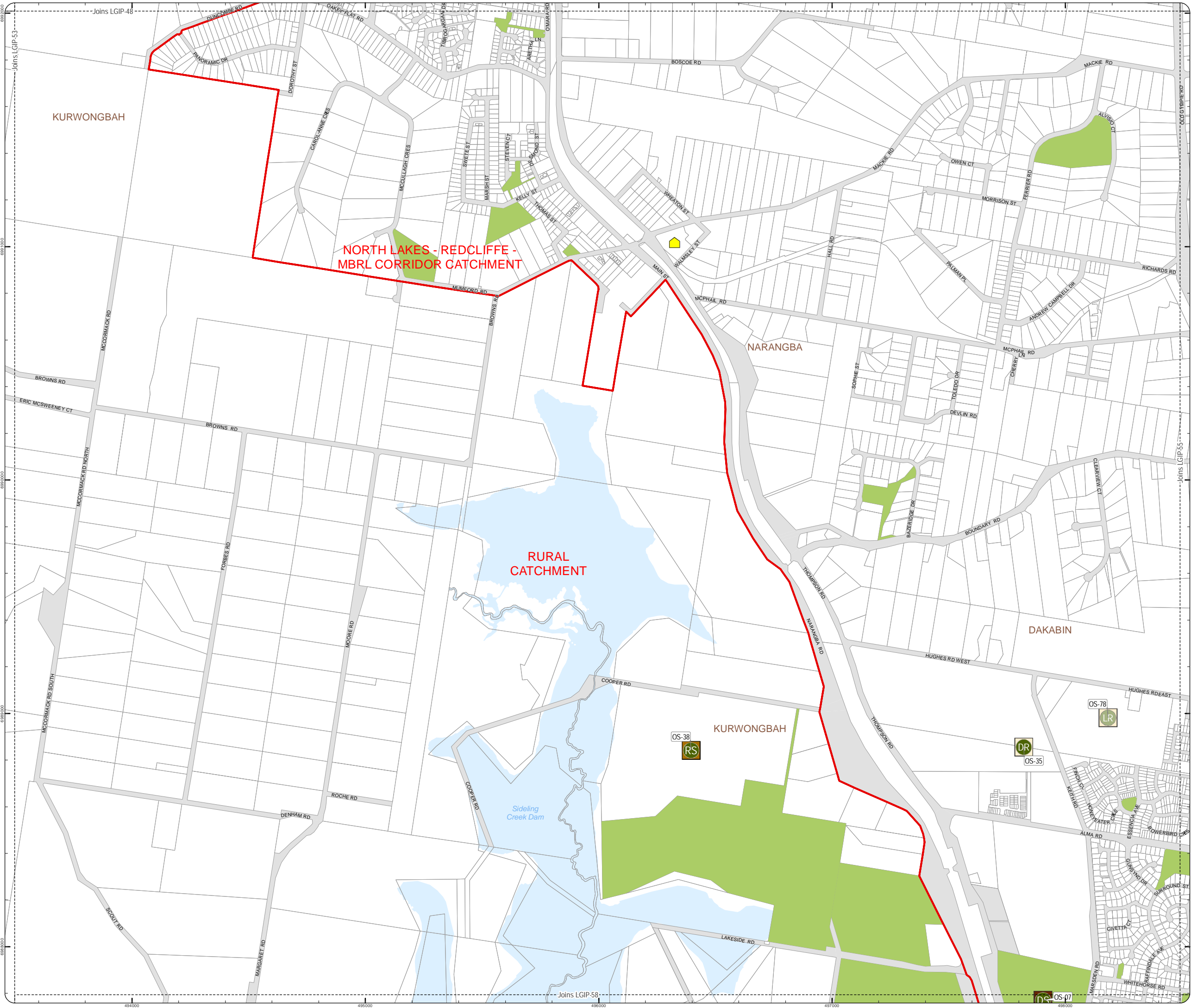
SCALE (A3): 1:15,000  
Date Produced: 12 June 2017  
Projection: Map Grid of Australia, Zone 56  
Horizontal Datum: Geocentric Datum of Australia 1994

**DISCLAIMER:** Some of the information shown in this document has been provided to Council from external third parties. Council makes no representation and gives no warranty about the accuracy, reliability, completeness or suitability for any particular purpose of the information. Persons should not rely on the information shown in this document to make any decision with financial or legal implications and should instead rely on their own enquiries. To the full extent that it is able to do so in law, Council disclaims all liability (including liability in negligence) for all costs, losses and damages (including indirect and consequential costs, losses and damages) caused by or arising from anyone using or relying on the information shown in this document for any purpose whatsoever. © Copyright Moreton Bay Regional Council 2017

DCDB (Version Apr 2016) is reproduced with the permission of the State of Queensland.



LGIP-54 PC



Property boundary

**Future Trunk Land For Community Facilities Network**

Future Land for Community Facilities - Location Approximate  
Note: The Moreton Bay Local Government boundary is the service catchment for the Community Facilities Network

**Future Trunk Public Parks Network**

Future Recreation Park

- RR - Regional Recreation Park
- RC - Regional Civic
- RF - Regional Foreshore
- DR - District Recreation Park
- DC - District Civic
- DF - District Foreshore
- LR - Local Recreation Park
- LF - Local Foreshore

Future Sports Facility

- RS - Regional Sport
- DS - District Sport

Location

- Approximate
- Exact

Solution

- Investigation
- New Land
- New Land & Embellishment
- Upgrade

Public Parks Service Catchments

Catchment Boundary

**Existing Trunk Land For Community Facilities Network**

Existing Community Facilities Network

**Existing Trunk Public Parks Network**

Existing Public Parks Network

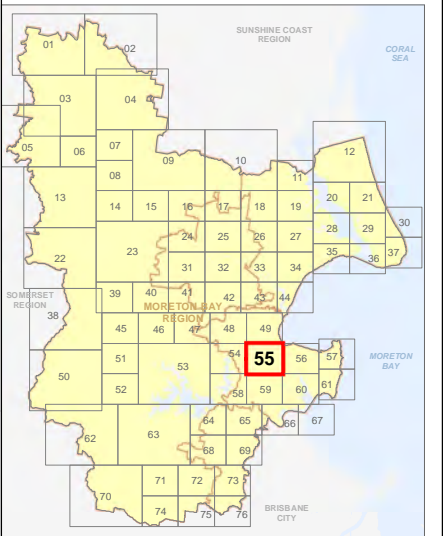
Effective from 3 July 2017

0 200 400 600 Metres

SCALE (A3): 1:15,000  
Date Produced: 12 June 2017  
Projection: Map Grid of Australia, Zone 56  
Horizontal Datum: Geocentric Datum of Australia 1994

**DISCLAIMER:** Some of the information shown in this document has been provided to Council from external third parties. Council makes no representation and gives no warranty about the accuracy, reliability, completeness or suitability for any particular purpose of the information. Persons should not rely on the information shown in this document to make any decision with financial or legal implications and should instead rely on their own enquiries. To the full extent that it is able to do so in law, Council disclaims all liability (including liability in negligence) for all costs, losses and damages (including indirect and consequential costs, losses and damages) caused by or arising from anyone using or relying on the information shown in this document for any purpose whatsoever. © Copyright Moreton Bay Regional Council 2017

DCDB (Version Apr 2016) is reproduced with the permission of the State of Queensland.



LGIP-55 PC



- Property boundary
- Future Trunk Land For Community Facilities Network**
  - Future Land for Community Facilities - Location Approximate
  - Note: The Moreton Bay Local Government boundary is the service catchment for the Community Facilities Network
- Future Trunk Public Parks Network**
  - Future Recreation Park
    - RR - Regional Recreation Park
    - RC - Regional Civic
    - RF - Regional Foreshore
    - DR - District Recreation Park
    - DC - District Civic
    - DF - District Foreshore
    - LR - Local Recreation Park
    - LF - Local Foreshore
  - Future Sports Facility
    - RS - Regional Sport
    - DS - District Sport
- Location
  - Approximate
  - Exact
- Solution
  - Investigation
  - New Land
  - New Land & Embellishment
  - Upgrade
- Public Parks Service Catchments
  - Catchment Boundary
- Existing Trunk Land For Community Facilities Network**
  - Existing Community Facilities Network
- Existing Trunk Public Parks Network**
  - Existing Public Parks Network

**Effective from 3 July 2017**

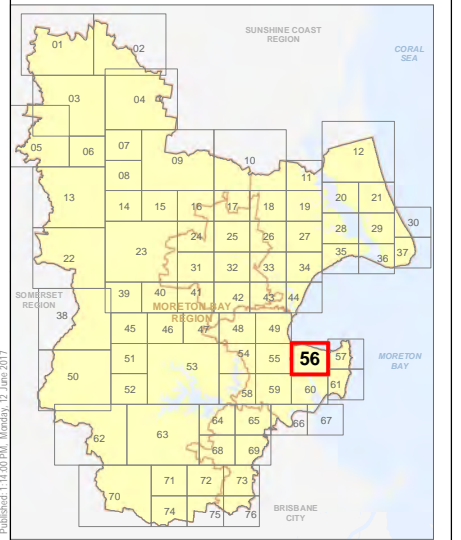
0 200 400 600 Metres

SCALE (A3): 1:15,000

Date Produced: 12 June 2017  
 Projection: Map Grid of Australia, Zone 56  
 Horizontal Datum: Geocentric Datum of Australia 1994

**DISCLAIMER:** Some of the information shown in this document has been provided to Council from external third parties. Council makes no representation and gives no warranty about the accuracy, reliability, completeness or suitability for any particular purpose of the information. Persons should not rely on the information shown in this document to make any decision with financial or legal implications and should instead rely on their own enquiries. To the full extent that it is able to do so in law, Council disclaims all liability (including liability in negligence) for all costs, losses and damages (including indirect and consequential costs, losses and damages) caused by or arising from anyone using or relying on the information shown in this document for any purpose whatsoever. © Copyright Moreton Bay Regional Council 2017

DCDB (Version Apr 2016) is reproduced with the permission of the State of Queensland.



LGIP-56 PC



**NORTH LAKES - REDCLIFFE - MBRL CORRIDOR CATCHMENT**



- Property boundary
- Future Trunk Land For Community Facilities Network**
  - Future Land for Community Facilities - Location Approximate
  - Note: The Moreton Bay Local Government boundary is the service catchment for the Community Facilities Network
- Future Trunk Public Parks Network**
  - Future Recreation Park
    - RR - Regional Recreation Park
    - RC - Regional Civic
    - RF - Regional Foreshore
    - DR - District Recreation Park
    - DC - District Civic
    - DF - District Foreshore
    - LR - Local Recreation Park
    - LF - Local Foreshore
  - Future Sports Facility
    - RS - Regional Sport
    - DS - District Sport
- Location
  - Approximate
  - Exact
- Solution
  - Investigation
  - New Land
  - New Land & Embellishment
  - Upgrade
- Public Parks Service Catchments
  - Catchment Boundary
- Existing Trunk Land For Community Facilities Network**
  - Existing Community Facilities Network
- Existing Trunk Public Parks Network**
  - Existing Public Parks Network

**Effective from 3 July 2017**

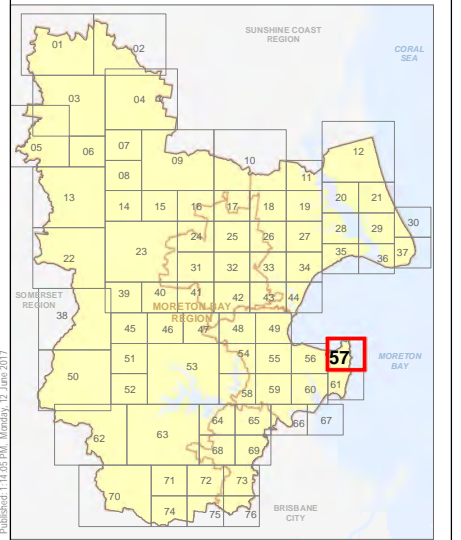
0 200 400 600 Metres

SCALE (A3): 1:15,000

Date Produced: 12 June 2017  
 Projection: Map Grid of Australia, Zone 56  
 Horizontal Datum: Geocentric Datum of Australia 1994

**DISCLAIMER:** Some of the information shown in this document has been provided to Council from external third parties. Council makes no representation and gives no warranty about the accuracy, reliability, completeness or suitability for any particular purpose of the information. Persons should not rely on the information shown in this document to make any decision with financial or legal implications and should instead rely on their own enquiries. To the full extent that it is able to do so in law, Council disclaims all liability (including liability in negligence) for all costs, losses and damages (including indirect and consequential costs, losses and damages) caused by or arising from anyone using or relying on the information shown in this document for any purpose whatsoever. © Copyright Moreton Bay Regional Council 2017

DCDB (Version Apr 2016) is reproduced with the permission of the State of Queensland.



LGIP-57 PC



LGIP\_OpenSpace\_and\_CommunityFacilities\_Network.mxd

Published 11:45 PM, Monday, 12 Jun 2017

LOCAL GOVERNMENT INFRASTRUCTURE PLAN  
PLAN FOR TRUNK INFRASTRUCTURE -  
PUBLIC PARKS AND LAND FOR COMMUNITY FACILITIES

Property boundary

Future Trunk Land For Community Facilities Network

Future Land for Community Facilities - Location Approximate  
Note: The Moreton Bay Local Government boundary is the service catchment for the Community Facilities Network

Future Trunk Public Parks Network

- Future Recreation Park
- RR - Regional Recreation Park
  - RC - Regional Civic
  - RF - Regional Foreshore
  - DR - District Recreation Park
  - DC - District Civic
  - DF - District Foreshore
  - LR - Local Recreation Park
  - LF - Local Foreshore

Future Sports Facility

- RS - Regional Sport
- DS - District Sport

Location

- Approximate
- Exact

Solution

- Investigation
- New Land
- New Land & Embellishment
- Upgrade

Public Parks Service Catchments

Catchment Boundary

Existing Trunk Land For Community Facilities Network

Existing Community Facilities Network

Existing Trunk Public Parks Network

Existing Public Parks Network

Effective from 3 July 2017

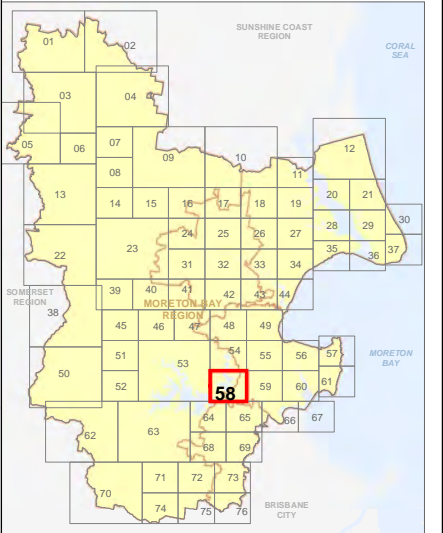
0 200 400 600 Metres

SCALE (A3): 1:15,000

Date Produced: 12 June 2017  
Projection: Map Grid of Australia, Zone 56  
Horizontal Datum: Geocentric Datum of Australia 1994

**DISCLAIMER:** Some of the information shown in this document has been provided to Council from external third parties. Council makes no representation and gives no warranty about the accuracy, reliability, completeness or suitability for any particular purpose of the information. Persons should not rely on the information shown in this document to make any decision with financial or legal implications and should instead rely on their own enquiries. To the full extent that it is able to do so in law, Council disclaims all liability (including liability in negligence) for all costs, losses and damages (including indirect and consequential costs, losses and damages) caused by or arising from anyone using or relying on the information shown in this document for any purpose whatsoever. © Copyright Moreton Bay Regional Council 2017

DCDB (Version Apr 2016) is reproduced with the permission of the State of Queensland.



LGIP-58 PC



Property boundary

**Future Trunk Land For Community Facilities Network**

Future Land for Community Facilities - Location Approximate  
Note: The Moreton Bay Local Government boundary is the service catchment for the Community Facilities Network

**Future Trunk Public Parks Network**

**Future Recreation Park**

- RR - Regional Recreation Park
- RC - Regional Civic
- RF - Regional Foreshore
- DR - District Recreation Park
- DC - District Civic
- DF - District Foreshore
- LR - Local Recreation Park
- LF - Local Foreshore

**Future Sports Facility**

- RS - Regional Sport
- DS - District Sport

**Location**

- Approximate
- Exact

**Solution**

- Investigation
- New Land
- New Land & Embellishment
- Upgrade

**Public Parks Service Catchments**

Catchment Boundary

**Existing Trunk Land For Community Facilities Network**

Existing Community Facilities Network

**Existing Trunk Public Parks Network**

Existing Public Parks Network

Effective from 3 July 2017

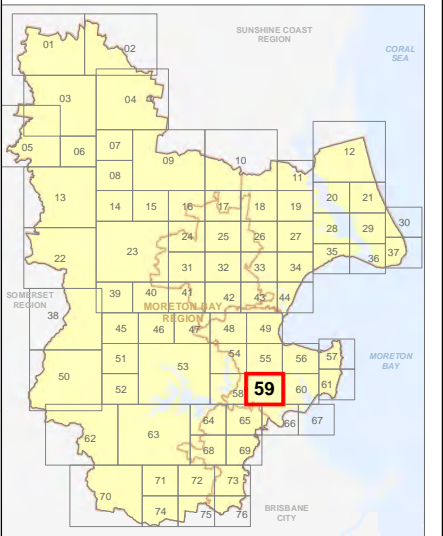
0 200 400 600 Metres

SCALE (A3): 1:15,000

Date Produced: 12 June 2017  
Projection: Map Grid of Australia, Zone 56  
Horizontal Datum: Geocentric Datum of Australia 1994

**DISCLAIMER:** Some of the information shown in this document has been provided to Council from external third parties. Council makes no representation and gives no warranty about the accuracy, reliability, completeness or suitability for any particular purpose of the information. Persons should not rely on the information shown in this document to make any decision with financial or legal implications and should instead rely on their own enquiries. To the full extent that it is able to do so in law, Council disclaims all liability (including liability in negligence) for all costs, losses and damages (including indirect and consequential costs, losses and damages) caused by or arising from anyone using or relying on the information shown in this document for any purpose whatsoever. © Copyright Moreton Bay Regional Council 2017

DCDB (Version Apr 2016) is reproduced with the permission of the State of Queensland.



LGIP-59 PC



**NORTH LAKES - REDCLIFFE - MBRL CORRIDOR CATCHMENT**

Property boundary

**Future Trunk Land For Community Facilities Network**

Future Land for Community Facilities - Location Approximate  
Note: The Moreton Bay Local Government boundary is the service catchment for the Community Facilities Network

**Future Trunk Public Parks Network**

- Future Recreation Park
- RR - Regional Recreation Park
  - RC - Regional Civic
  - RF - Regional Foreshore
  - DR - District Recreation Park
  - DC - District Civic
  - DF - District Foreshore
  - LR - Local Recreation Park
  - LF - Local Foreshore

- Future Sports Facility
- RS - Regional Sport
  - DS - District Sport

- Location
- Approximate
  - Exact

- Solution
- Investigation
  - New Land
  - New Land & Embellishment
  - Upgrade

- Public Parks Service Catchments
- Catchment Boundary

**Existing Trunk Land For Community Facilities Network**

- Existing Community Facilities Network

**Existing Trunk Public Parks Network**

- Existing Public Parks Network

Effective from 3 July 2017

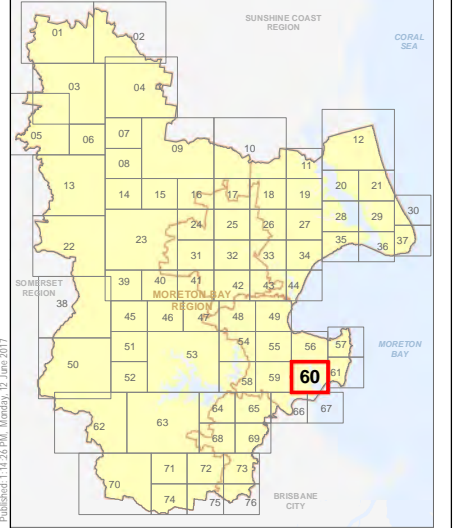
0 200 400 600 Metres

SCALE (A3): 1:15,000

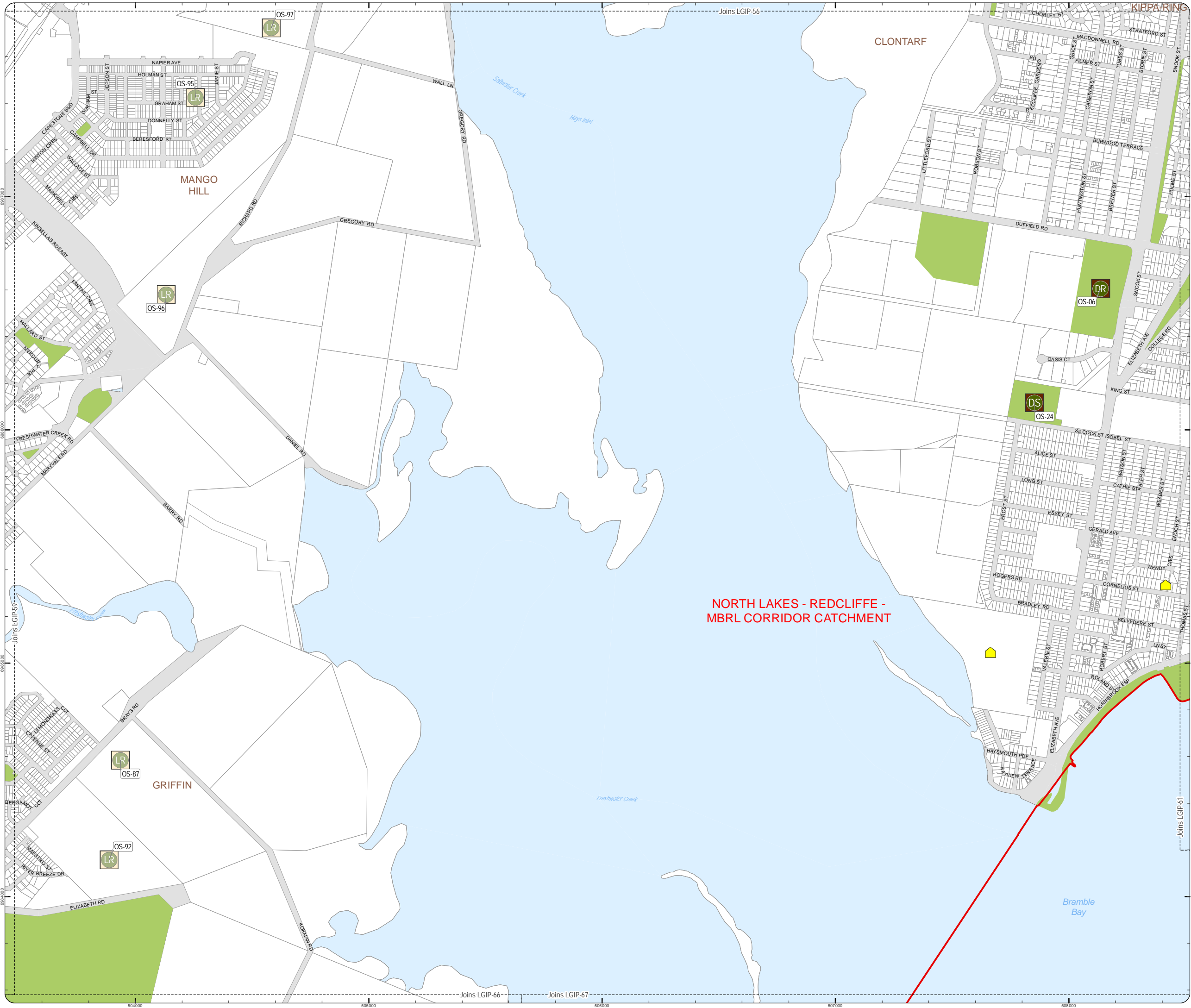
Date Produced: 12 June 2017  
Projection: Map Grid of Australia, Zone 56  
Horizontal Datum: Geocentric Datum of Australia 1994

**DISCLAIMER:** Some of the information shown in this document has been provided to Council from external third parties. Council makes no representation and gives no warranty about the accuracy, reliability, completeness or suitability for any particular purpose of the information. Persons should not rely on the information shown in this document to make any decision with financial or legal implications and should instead rely on their own enquiries. To the full extent that it is able to do so in law, Council disclaims all liability (including liability in negligence) for all costs, losses and damages (including indirect and consequential costs, losses and damages) caused by or arising from anyone using or relying on the information shown in this document for any purpose whatsoever. © Copyright Moreton Bay Regional Council 2017

DCDB (Version Apr 2016) is reproduced with the permission of the State of Queensland.



LGIP-60 PC



**NORTH LAKES - REDCLIFFE - MBRL CORRIDOR CATCHMENT**

LOCAL GOVERNMENT INFRASTRUCTURE PLAN  
 PLAN FOR TRUNK INFRASTRUCTURE -  
 PUBLIC PARKS AND LAND FOR COMMUNITY FACILITIES

- Property boundary
- Future Trunk Land For Community Facilities Network**
  - Future Land for Community Facilities - Location Approximate
  - Note: The Moreton Bay Local Government boundary is the service catchment for the Community Facilities Network
- Future Trunk Public Parks Network**
  - Future Recreation Park
    - RR - Regional Recreation Park
    - RC - Regional Civic
    - RF - Regional Foreshore
    - DR - District Recreation Park
    - DC - District Civic
    - DF - District Foreshore
    - LR - Local Recreation Park
    - LF - Local Foreshore
  - Future Sports Facility
    - RS - Regional Sport
    - DS - District Sport
- Location
  - Approximate
  - Exact
- Solution
  - Investigation
  - New Land
  - New Land & Embellishment
  - Upgrade
- Public Parks Service Catchments
  - Catchment Boundary
- Existing Trunk Land For Community Facilities Network**
  - Existing Community Facilities Network
- Existing Trunk Public Parks Network**
  - Existing Public Parks Network

**Effective from 3 July 2017**

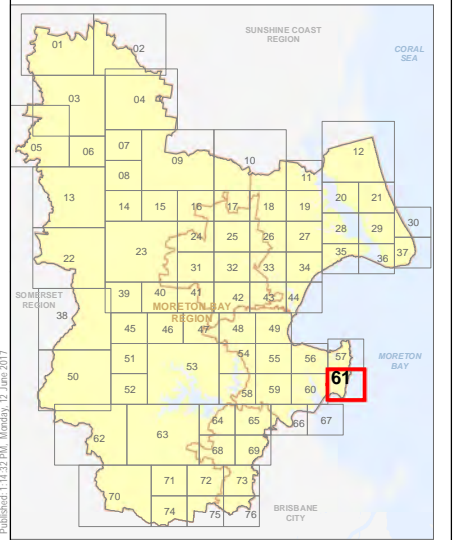
0 200 400 600 Metres

SCALE (A3): 1:15,000

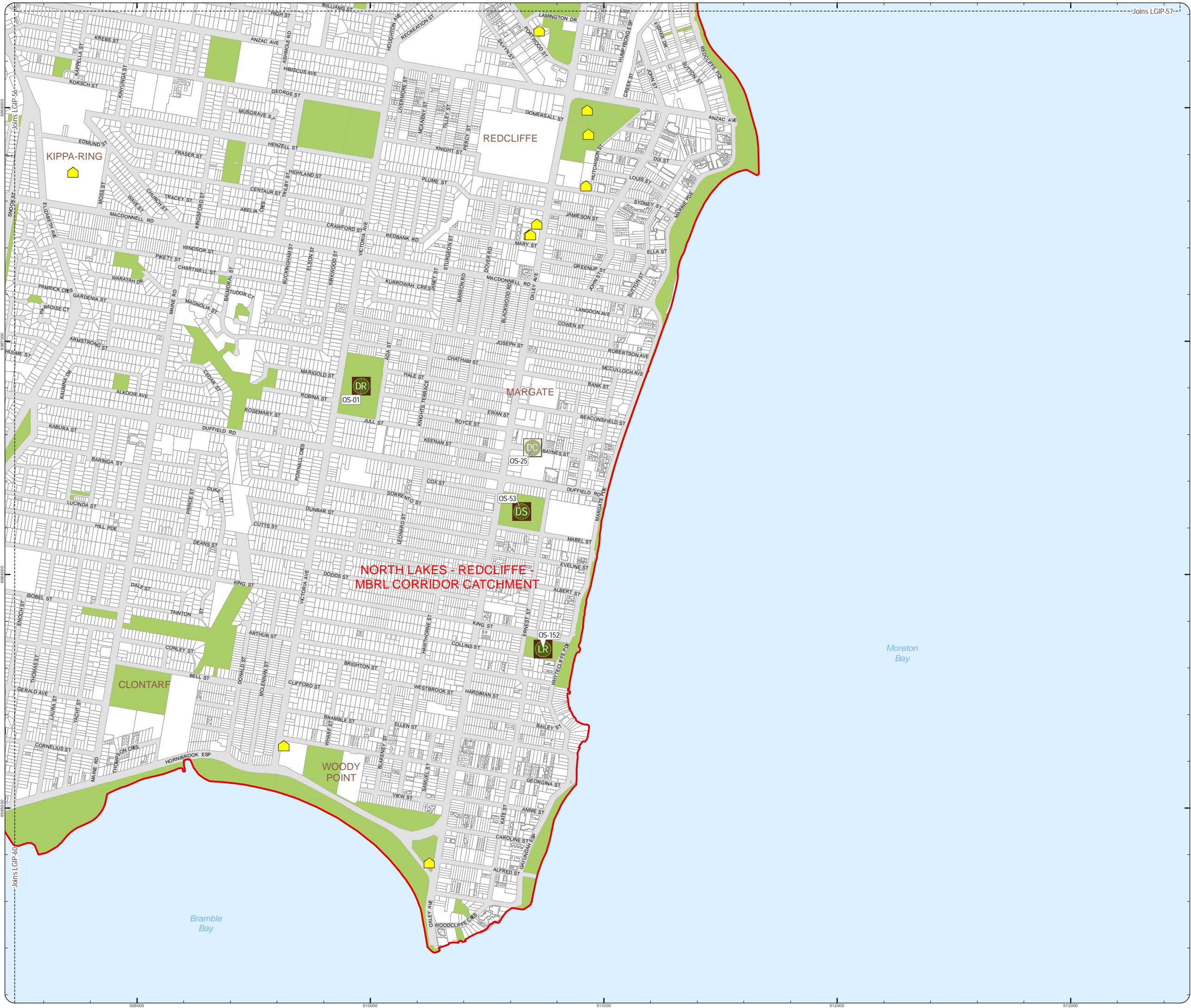
Date Produced: 12 June 2017  
 Projection: Map Grid of Australia, Zone 56  
 Horizontal Datum: Geocentric Datum of Australia 1994

**DISCLAIMER:** Some of the information shown in this document has been provided to Council from external third parties. Council makes no representation and gives no warranty about the accuracy, reliability, completeness or suitability for any particular purpose of the information. Persons should not rely on the information shown in this document to make any decision with financial or legal implications and should instead rely on their own enquiries. To the full extent that it is able to do so in law, Council disclaims all liability (including liability in negligence) for all costs, losses and damages (including indirect and consequential costs, losses and damages) caused by or arising from anyone using or relying on the information shown in this document for any purpose whatsoever. © Copyright Moreton Bay Regional Council 2017

DCDB (Version Apr 2016) is reproduced with the permission of the State of Queensland.



LGIP-61 PC



LOCAL GOVERNMENT INFRASTRUCTURE PLAN  
 PLAN FOR TRUNK INFRASTRUCTURE -  
 PUBLIC PARKS AND LAND FOR COMMUNITY FACILITIES

- Property boundary
- Future Trunk Land For Community Facilities Network**
  - Future Land for Community Facilities - Location Approximate
  - Note: The Moreton Bay Local Government boundary is the service catchment for the Community Facilities Network
- Future Trunk Public Parks Network**
  - Future Recreation Park
    - RR - Regional Recreation Park
    - RC - Regional Civic
    - RF - Regional Foreshore
    - DR - District Recreation Park
    - DC - District Civic
    - DF - District Foreshore
    - LR - Local Recreation Park
    - LF - Local Foreshore
  - Future Sports Facility
    - RS - Regional Sport
    - DS - District Sport
- Location
  - Approximate
  - Exact
- Solution
  - Investigation
  - New Land
  - New Land & Embellishment
  - Upgrade
- Public Parks Service Catchments
  - Catchment Boundary
- Existing Trunk Land For Community Facilities Network**
  - Existing Community Facilities Network
- Existing Trunk Public Parks Network**
  - Existing Public Parks Network

**Effective from 3 July 2017**

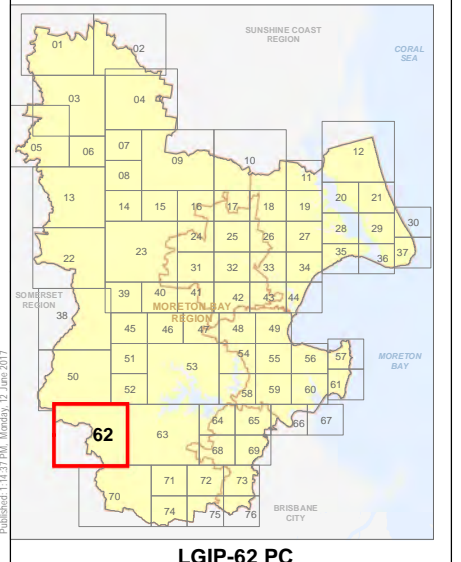
0 400 800 1,200 Metres

SCALE (A3): 1:30,000

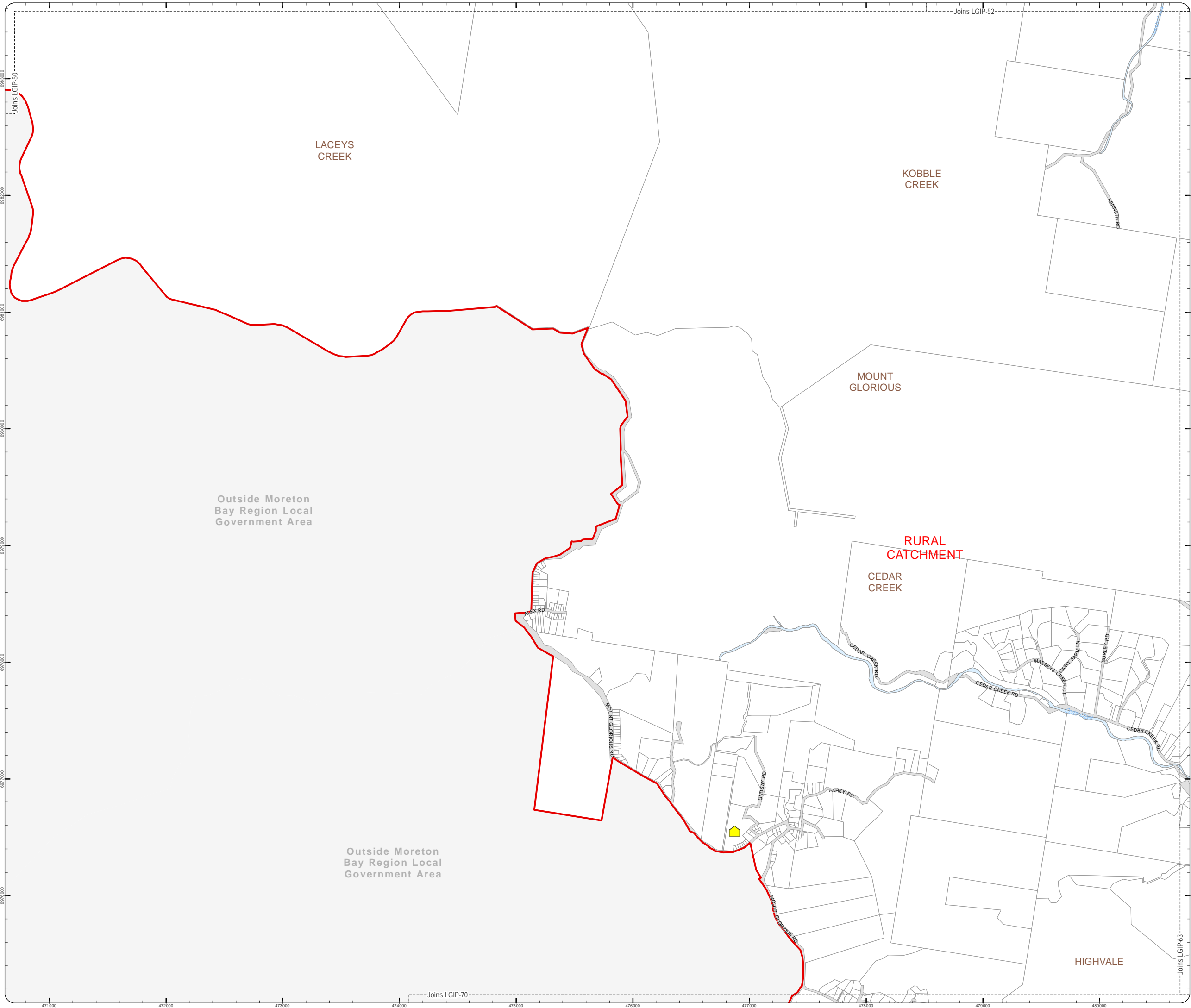
Date Produced: 12 June 2017  
 Projection: Map Grid of Australia, Zone 56  
 Horizontal Datum: Geocentric Datum of Australia 1994

**DISCLAIMER:** Some of the information shown in this document has been provided to Council from external third parties. Council makes no representation and gives no warranty about the accuracy, reliability, completeness or suitability for any particular purpose of the information. Persons should not rely on the information shown in this document to make any decision with financial or legal implications and should instead rely on their own enquiries. To the full extent that it is able to do so in law, Council disclaims all liability (including liability in negligence) for all costs, losses and damages (including indirect and consequential costs, losses and damages) caused by or arising from anyone using or relying on the information shown in this document for any purpose whatsoever. © Copyright Moreton Bay Regional Council 2017

DCDB (Version Apr 2016) is reproduced with the permission of the State of Queensland.



LGIP-62 PC



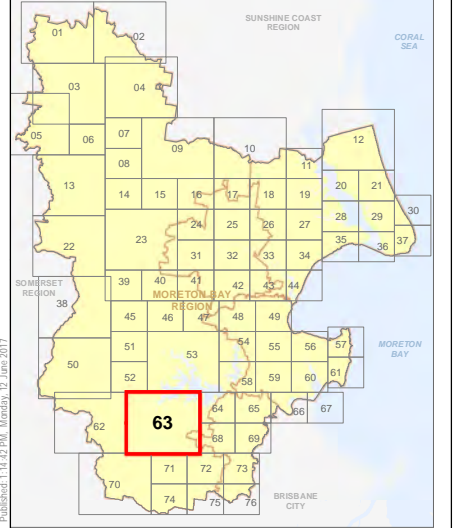
- Property boundary
- Future Trunk Land For Community Facilities Network**
  - Future Land for Community Facilities - Location Approximate
  - Note: The Moreton Bay Local Government boundary is the service catchment for the Community Facilities Network
- Future Trunk Public Parks Network**
  - Future Recreation Park
    - RR - Regional Recreation Park
    - RC - Regional Civic
    - RF - Regional Foreshore
    - DR - District Recreation Park
    - DC - District Civic
    - DF - District Foreshore
    - LR - Local Recreation Park
    - LF - Local Foreshore
  - Future Sports Facility
    - RS - Regional Sport
    - DS - District Sport
- Location
  - Approximate
  - Exact
- Solution
  - Investigation
  - New Land
  - New Land & Embellishment
  - Upgrade
- Public Parks Service Catchments
  - Catchment Boundary
- Existing Trunk Land For Community Facilities Network**
  - Existing Community Facilities Network
- Existing Trunk Public Parks Network**
  - Existing Public Parks Network

Effective from 3 July 2017

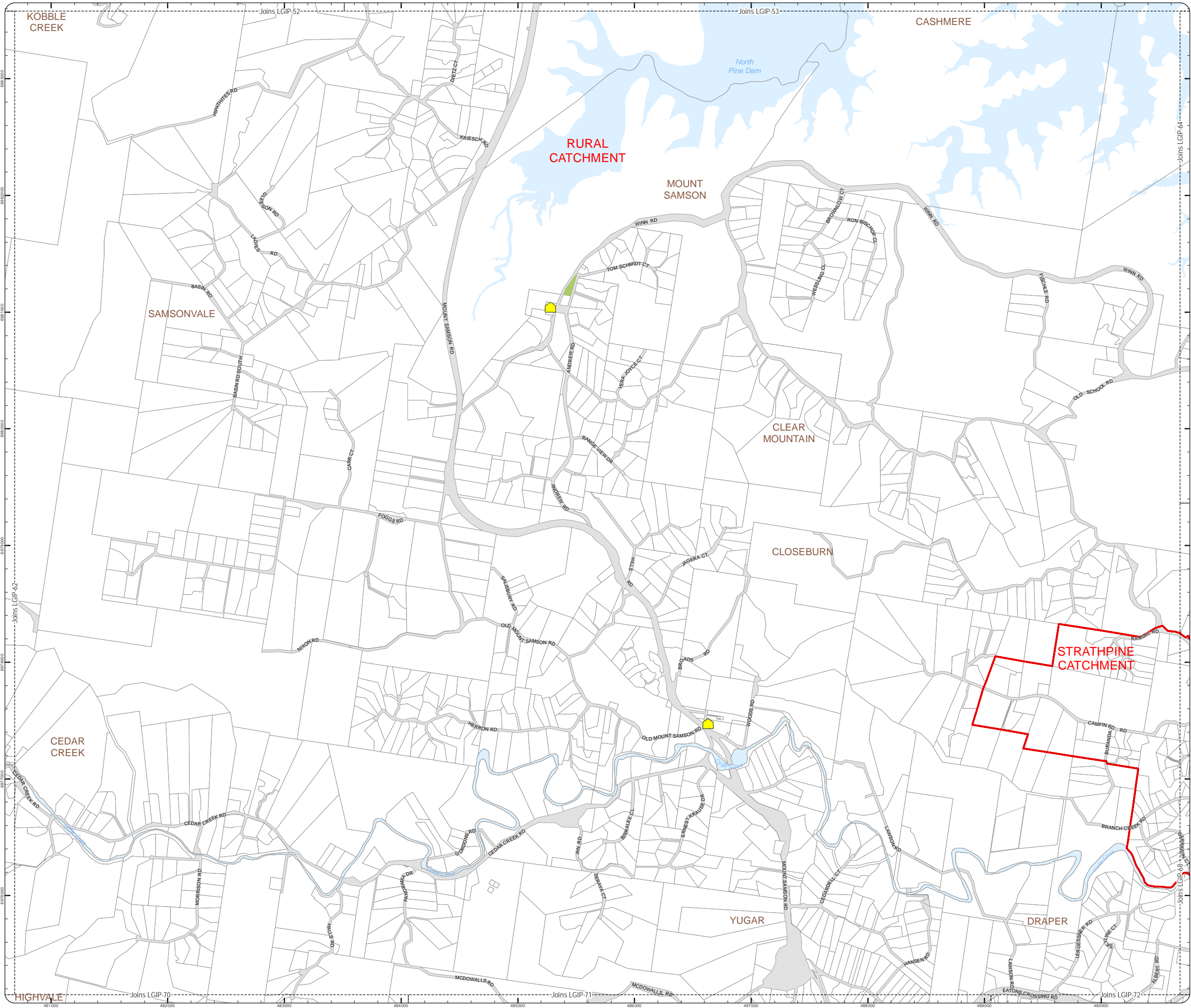
SCALE (A3): 1:30,000  
 Date Produced: 12 June 2017  
 Projection: Map Grid of Australia, Zone 56  
 Horizontal Datum: Geocentric Datum of Australia 1994

**DISCLAIMER:** Some of the information shown in this document has been provided to Council from external third parties. Council makes no representation and gives no warranty about the accuracy, reliability, completeness or suitability for any particular purpose of the information. Persons should not rely on the information shown in this document to make any decision with financial or legal implications and should instead rely on their own enquiries. To the full extent that it is able to do so in law, Council disclaims all liability (including liability in negligence) for all costs, losses and damages (including indirect and consequential costs, losses and damages) caused by or arising from anyone using or relying on the information shown in this document for any purpose whatsoever. © Copyright Moreton Bay Regional Council 2017

DCDB (Version Apr 2016) is reproduced with the permission of the State of Queensland.



LGIP-63 PC



Property boundary

**Future Trunk Land For Community Facilities Network**

Future Land for Community Facilities - Location Approximate  
 Note: The Moreton Bay Local Government boundary is the service catchment for the Community Facilities Network

**Future Trunk Public Parks Network**

- Future Recreation Park
- RR - Regional Recreation Park
  - RC - Regional Civic
  - RF - Regional Foreshore
  - DR - District Recreation Park
  - DC - District Civic
  - DF - District Foreshore
  - LR - Local Recreation Park
  - LF - Local Foreshore

- Future Sports Facility
- RS - Regional Sport
  - DS - District Sport

- Location
- Approximate
  - Exact

- Solution
- Investigation
  - New Land
  - New Land & Embellishment
  - Upgrade

Public Parks Service Catchments

Catchment Boundary

Existing Trunk Land For Community Facilities Network

Existing Community Facilities Network

Existing Trunk Public Parks Network

Existing Public Parks Network

Effective from 3 July 2017

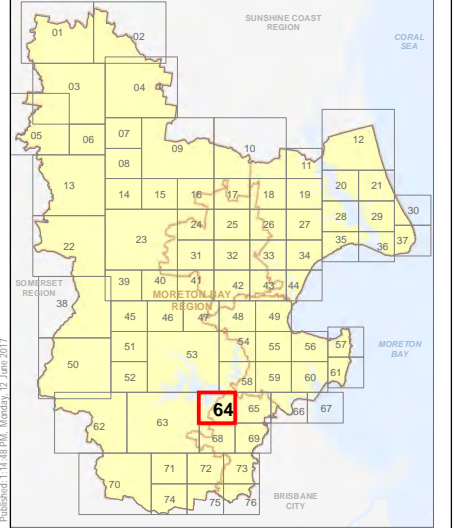
0 200 400 600 Metres

SCALE (A3): 1:15,000

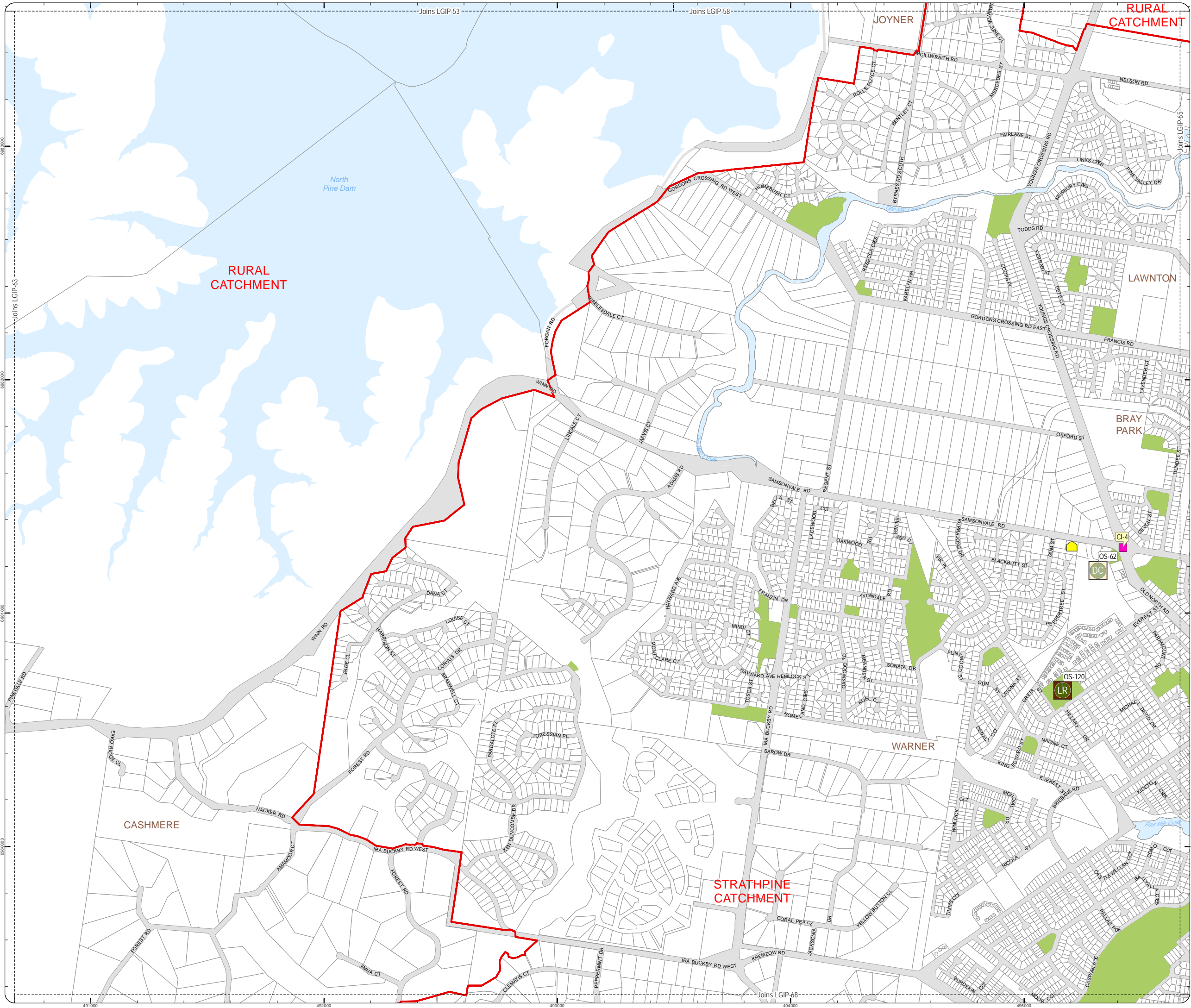
Date Produced: 12 June 2017  
 Projection: Map Grid of Australia, Zone 56  
 Horizontal Datum: Geocentric Datum of Australia 1994

**DISCLAIMER:** Some of the information shown in this document has been provided to Council from external third parties. Council makes no representation and gives no warranty about the accuracy, reliability, completeness or suitability for any particular purpose of the information. Persons should not rely on the information shown in this document to make any decision with financial or legal implications and should instead rely on their own enquiries. To the full extent that it is able to do so in law, Council disclaims all liability (including liability in negligence) for all costs, losses and damages (including indirect and consequential costs, losses and damages) caused by or arising from anyone using or relying on the information shown in this document for any purpose whatsoever. © Copyright Moreton Bay Regional Council 2017

DCDB (Version Apr 2016) is reproduced with the permission of the State of Queensland.



LGIP-64 PC





Property boundary

**Future Trunk Land For Community Facilities Network**

Future Land for Community Facilities - Location Approximate  
Note: The Moreton Bay Local Government boundary is the service catchment for the Community Facilities Network

**Future Trunk Public Parks Network**

Future Recreation Park

- RR - Regional Recreation Park
- RC - Regional Civic
- RF - Regional Foreshore
- DR - District Recreation Park
- DC - District Civic
- DF - District Foreshore
- LR - Local Recreation Park
- LF - Local Foreshore

Future Sports Facility

- RS - Regional Sport
- DS - District Sport

Location

- Approximate
- Exact

Solution

- Investigation
- New Land
- New Land & Embellishment
- Upgrade

Public Parks Service Catchments

Catchment Boundary

**Existing Trunk Land For Community Facilities Network**

Existing Community Facilities Network

**Existing Trunk Public Parks Network**

Existing Public Parks Network

**Effective from 3 July 2017**

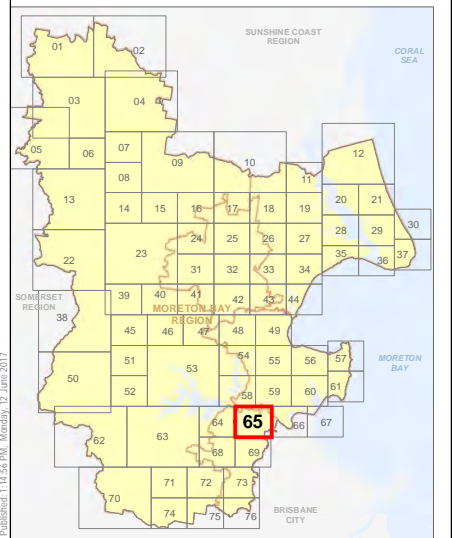
0 200 400 600 Metres

SCALE (A3): 1:15,000

Date Produced: 12 June 2017  
Projection: Map Grid of Australia, Zone 56  
Horizontal Datum: Geocentric Datum of Australia 1994

**DISCLAIMER:** Some of the information shown in this document has been provided to Council from external third parties. Council makes no representation and gives no warranty about the accuracy, reliability, completeness or suitability for any particular purpose of the information. Persons should not rely on the information shown in this document to make any decision with financial or legal implications and should instead rely on their own enquiries. To the full extent that it is able to do so in law, Council disclaims all liability (including liability in negligence) for all costs, losses and damages (including indirect and consequential costs, losses and damages) caused by or arising from anyone using or relying on the information shown in this document for any purpose whatsoever. © Copyright Moreton Bay Regional Council 2017

DCDB (Version Apr 2016) is reproduced with the permission of the State of Queensland.



**LGIP-65 PC**



**LOCAL GOVERNMENT INFRASTRUCTURE PLAN  
PLAN FOR TRUNK INFRASTRUCTURE -  
PUBLIC PARKS AND LAND FOR COMMUNITY FACILITIES**

- Property boundary
  
- Future Trunk Land For Community Facilities Network**
  - Future Land for Community Facilities - Location Approximate
  - Note: The Moreton Bay Local Government boundary is the service catchment for the Community Facilities Network
  
- Future Trunk Public Parks Network**
  - Future Recreation Park
    - RR - Regional Recreation Park
    - RC - Regional Civic
    - RF - Regional Foreshore
    - DR - District Recreation Park
    - DC - District Civic
    - DF - District Foreshore
    - LR - Local Recreation Park
    - LF - Local Foreshore
  - Future Sports Facility
    - RS - Regional Sport
    - DS - District Sport
  
- Location
  - Approximate
  - Exact
  
- Solution
  - Investigation
  - New Land
  - New Land & Embellishment
  - Upgrade
  
- Public Parks Service Catchments
  - Catchment Boundary
  
- Existing Trunk Land For Community Facilities Network**
  - Existing Community Facilities Network
  
- Existing Trunk Public Parks Network**
  - Existing Public Parks Network

**Effective from 3 July 2017**

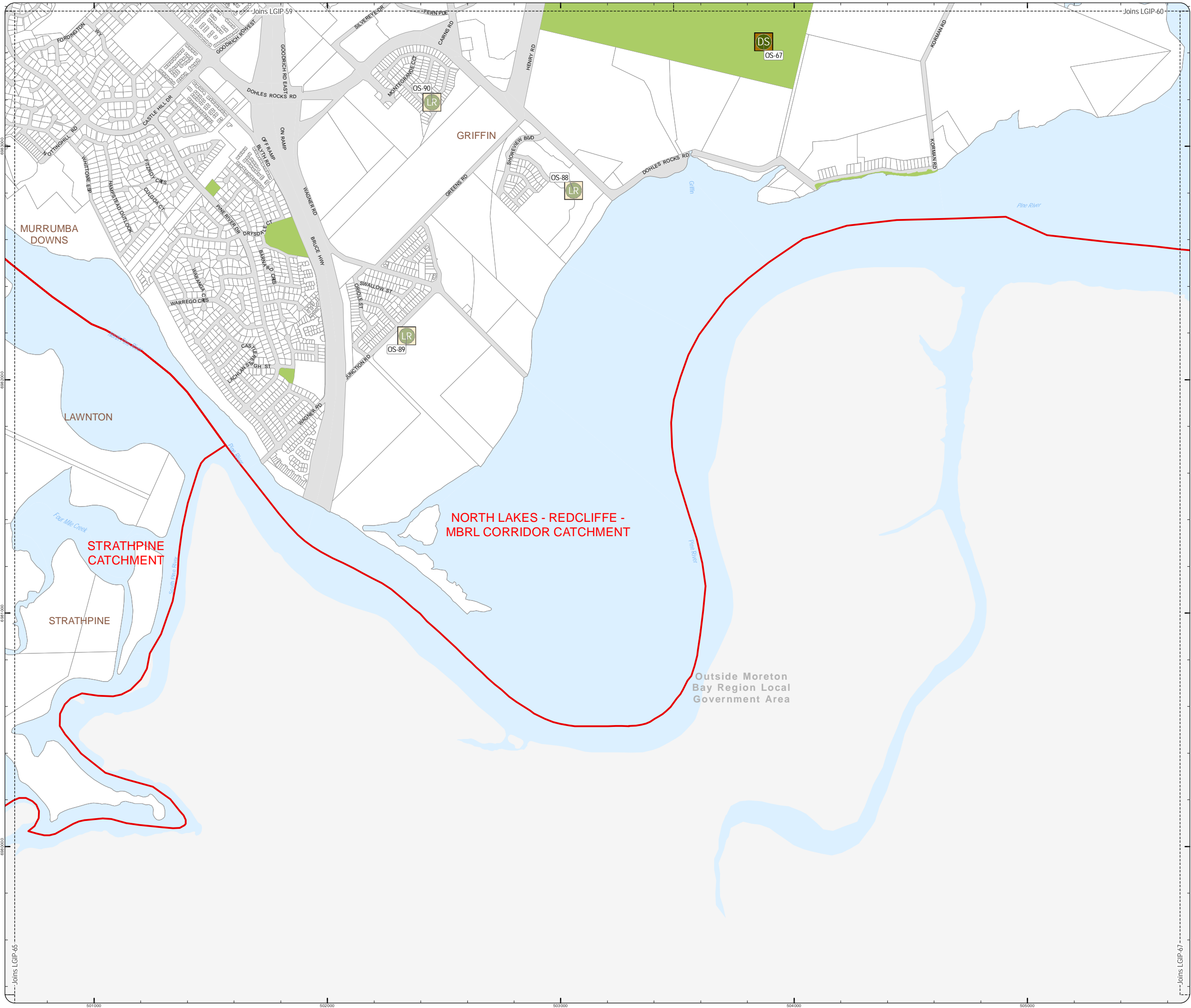
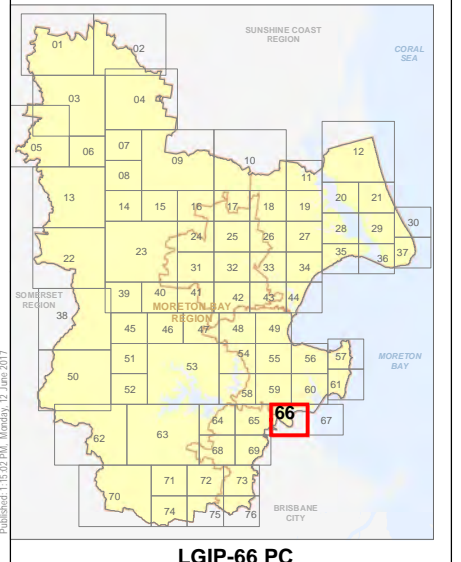
0 200 400 600 Metres

SCALE (A3): 1:15,000

Date Produced: 12 June 2017  
 Projection: Map Grid of Australia, Zone 56  
 Horizontal Datum: Geocentric Datum of Australia 1994

**DISCLAIMER:** Some of the information shown in this document has been provided to Council from external third parties. Council makes no representation and gives no warranty about the accuracy, reliability, completeness or suitability for any particular purpose of the information. Persons should not rely on the information shown in this document to make any decision with financial or legal implications and should instead rely on their own enquiries. To the full extent that it is able to do so in law, Council disclaims all liability (including liability in negligence) for all costs, losses and damages (including indirect and consequential costs, losses and damages) caused by or arising from anyone using or relying on the information shown in this document for any purpose whatsoever. © Copyright Moreton Bay Regional Council 2017

DCDB (Version Apr 2016) is reproduced with the permission of the State of Queensland.



LOCAL GOVERNMENT INFRASTRUCTURE PLAN  
PLAN FOR TRUNK INFRASTRUCTURE -  
PUBLIC PARKS AND LAND FOR COMMUNITY FACILITIES

Property boundary

**Future Trunk Land For Community Facilities Network**

Future Land for Community Facilities - Location Approximate  
Note: The Moreton Bay Local Government boundary is the service catchment for the Community Facilities Network

**Future Trunk Public Parks Network**

- Future Recreation Park
- RR - Regional Recreation Park
  - RC - Regional Civic
  - RF - Regional Foreshore
  - DR - District Recreation Park
  - DC - District Civic
  - DF - District Foreshore
  - LR - Local Recreation Park
  - LF - Local Foreshore

Future Sports Facility

- RS - Regional Sport
- DS - District Sport

Location

- Approximate
- Exact

Solution

- Investigation
- New Land
- New Land & Embellishment
- Upgrade

Public Parks Service Catchments

Catchment Boundary

**Existing Trunk Land For Community Facilities Network**

Existing Community Facilities Network

**Existing Trunk Public Parks Network**

Existing Public Parks Network

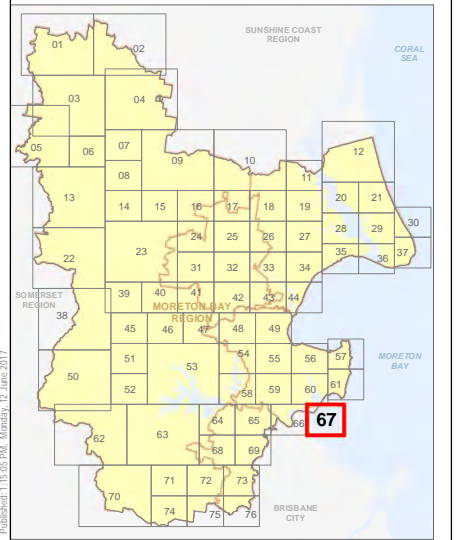
Effective from 3 July 2017



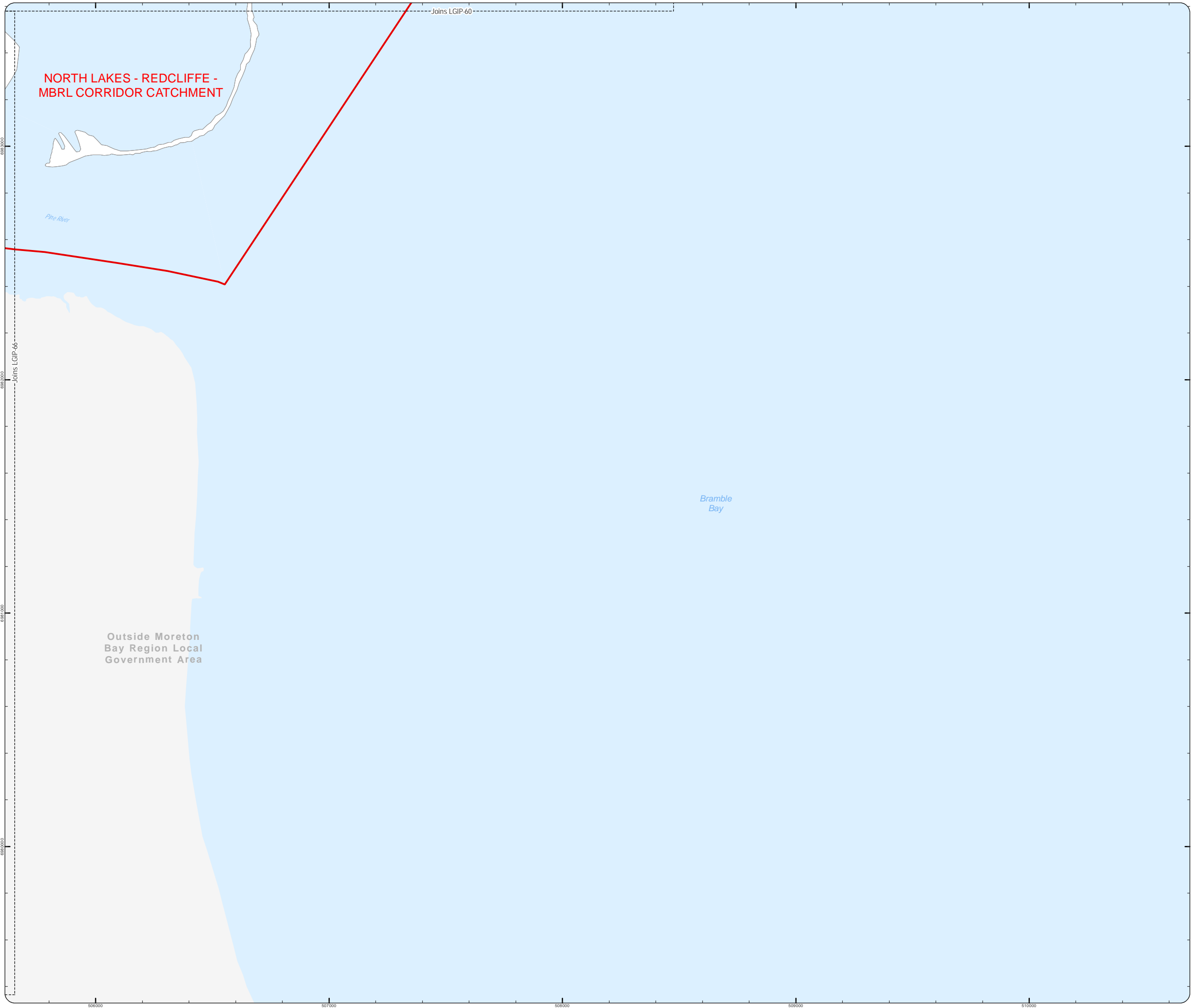
SCALE (A3): 1:15,000  
Date Produced: 12 June 2017  
Projection: Map Grid of Australia, Zone 56  
Horizontal Datum: Geocentric Datum of Australia 1994

**DISCLAIMER:** Some of the information shown in this document has been provided to Council from external third parties. Council makes no representation and gives no warranty about the accuracy, reliability, completeness or suitability for any particular purpose of the information. Persons should not rely on the information shown in this document to make any decision with financial or legal implications and should instead rely on their own enquiries. To the full extent that it is able to do so in law, Council disclaims all liability (including liability in negligence) for all costs, losses and damages (including indirect and consequential costs, losses and damages) caused by or arising from anyone using or relying on the information shown in this document for any purpose whatsoever. © Copyright Moreton Bay Regional Council 2017

DCDB (Version Apr 2016) is reproduced with the permission of the State of Queensland.



LGIP-67 PC



LGIP\_OpenSpace\_and\_CommunityFacilities\_Network.mxd

Property boundary

**Future Trunk Land For Community Facilities Network**

Future Land for Community Facilities - Location Approximate  
Note: The Moreton Bay Local Government boundary is the service catchment for the Community Facilities Network

**Future Trunk Public Parks Network**

- Future Recreation Park
- RR - Regional Recreation Park
  - RC - Regional Civic
  - RF - Regional Foreshore
  - DR - District Recreation Park
  - DC - District Civic
  - DF - District Foreshore
  - LR - Local Recreation Park
  - LF - Local Foreshore
- Future Sports Facility
- RS - Regional Sport
  - DS - District Sport

Location

- Approximate
- Exact

Solution

- Investigation
- New Land
- New Land & Embellishment
- Upgrade

Public Parks Service Catchments

Catchment Boundary

**Existing Trunk Land For Community Facilities Network**

Existing Community Facilities Network

**Existing Trunk Public Parks Network**

Existing Public Parks Network

**Effective from 3 July 2017**

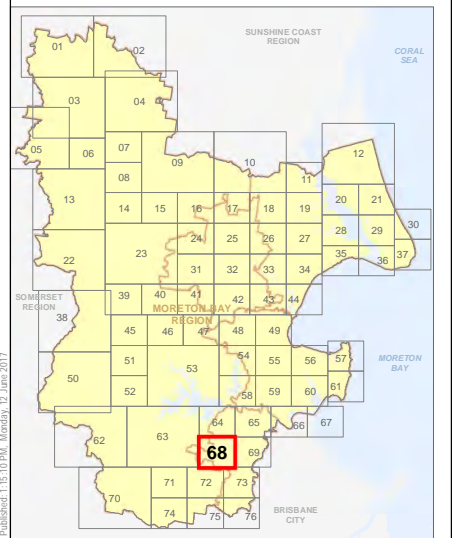


SCALE (A3): 1:15,000

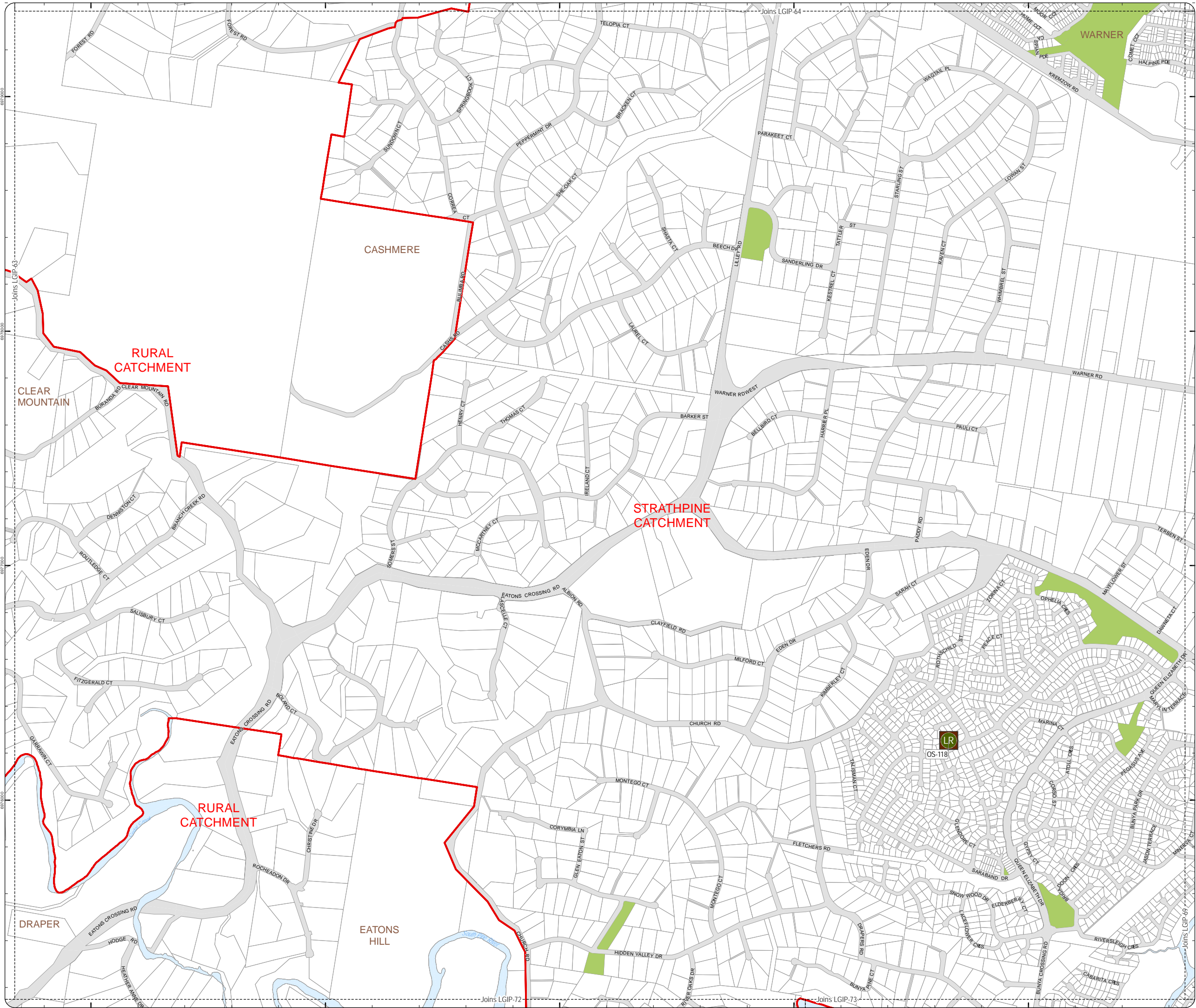
Date Produced: 12 June 2017  
Projection: Map Grid of Australia, Zone 56  
Horizontal Datum: Geocentric Datum of Australia 1994

**DISCLAIMER:** Some of the information shown in this document has been provided to Council from external third parties. Council makes no representation and gives no warranty about the accuracy, reliability, completeness or suitability for any particular purpose of the information. Persons should not rely on the information shown in this document to make any decision with financial or legal implications and should instead rely on their own enquiries. To the full extent that it is able to do so in law, Council disclaims all liability (including liability in negligence) for all costs, losses and damages (including indirect and consequential costs, losses and damages) caused by or arising from anyone using or relying on the information shown in this document for any purpose whatsoever. © Copyright Moreton Bay Regional Council 2017

DCDB (Version Apr 2016) is reproduced with the permission of the State of Queensland.



**LGIP-68 PC**



Property boundary

**Future Trunk Land For Community Facilities Network**

Future Land for Community Facilities - Location Approximate  
 Note: The Moreton Bay Local Government boundary is the service catchment for the Community Facilities Network

**Future Trunk Public Parks Network**

Future Recreation Park

- RR - Regional Recreation Park
- RC - Regional Civic
- RF - Regional Foreshore
- DR - District Recreation Park
- DC - District Civic
- DF - District Foreshore
- LR - Local Recreation Park
- LF - Local Foreshore

Future Sports Facility

- RS - Regional Sport
- DS - District Sport

Location

- Approximate
- Exact

Solution

- Investigation
- New Land
- New Land & Embellishment
- Upgrade

Public Parks Service Catchments

Catchment Boundary

**Existing Trunk Land For Community Facilities Network**

Existing Community Facilities Network

**Existing Trunk Public Parks Network**

Existing Public Parks Network

Effective from 3 July 2017

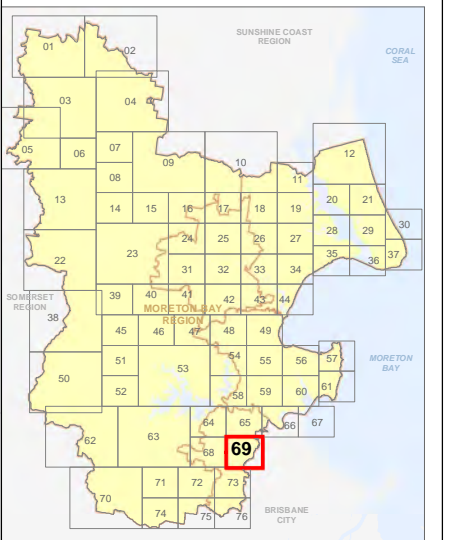
0 200 400 600 Metres

SCALE (A3): 1:15,000

Date Produced: 12 June 2017  
 Projection: Map Grid of Australia, Zone 56  
 Horizontal Datum: Geocentric Datum of Australia 1994

**DISCLAIMER:** Some of the information shown in this document has been provided to Council from external third parties. Council makes no representation and gives no warranty about the accuracy, reliability, completeness or suitability for any particular purpose of the information. Persons should not rely on the information shown in this document to make any decision with financial or legal implications and should instead rely on their own enquiries. To the full extent that it is able to do so in law, Council disclaims all liability (including liability in negligence) for all costs, losses and damages (including indirect and consequential costs, losses and damages) caused by or arising from anyone using or relying on the information shown in this document for any purpose whatsoever. © Copyright Moreton Bay Regional Council 2017

DCDB (Version Apr 2016) is reproduced with the permission of the State of Queensland.



LGIP-69 PC



LOCAL GOVERNMENT INFRASTRUCTURE PLAN  
PLAN FOR TRUNK INFRASTRUCTURE -  
PUBLIC PARKS AND LAND FOR COMMUNITY FACILITIES

- Property boundary
- Future Trunk Land For Community Facilities Network**
  - Future Land for Community Facilities - Location Approximate
  - Note: The Moreton Bay Local Government boundary is the service catchment for the Community Facilities Network
- Future Trunk Public Parks Network**
  - Future Recreation Park
    - RR - Regional Recreation Park
    - RC - Regional Civic
    - RF - Regional Foreshore
    - DR - District Recreation Park
    - DC - District Civic
    - DF - District Foreshore
    - LR - Local Recreation Park
    - LF - Local Foreshore
  - Future Sports Facility
    - RS - Regional Sport
    - DS - District Sport
- Location
  - Approximate
  - Exact
- Solution
  - Investigation
  - New Land
  - New Land & Embellishment
  - Upgrade
- Public Parks Service Catchments
  - Catchment Boundary
- Existing Trunk Land For Community Facilities Network**
  - Existing Community Facilities Network
- Existing Trunk Public Parks Network**
  - Existing Public Parks Network

**Effective from 3 July 2017**

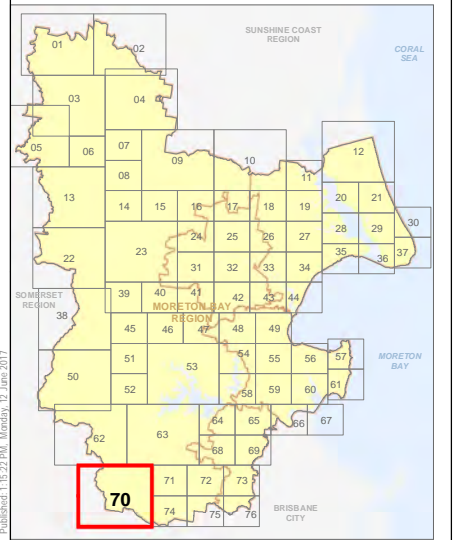
0 400 800 1,200 Metres

SCALE (A3): 1:30,000

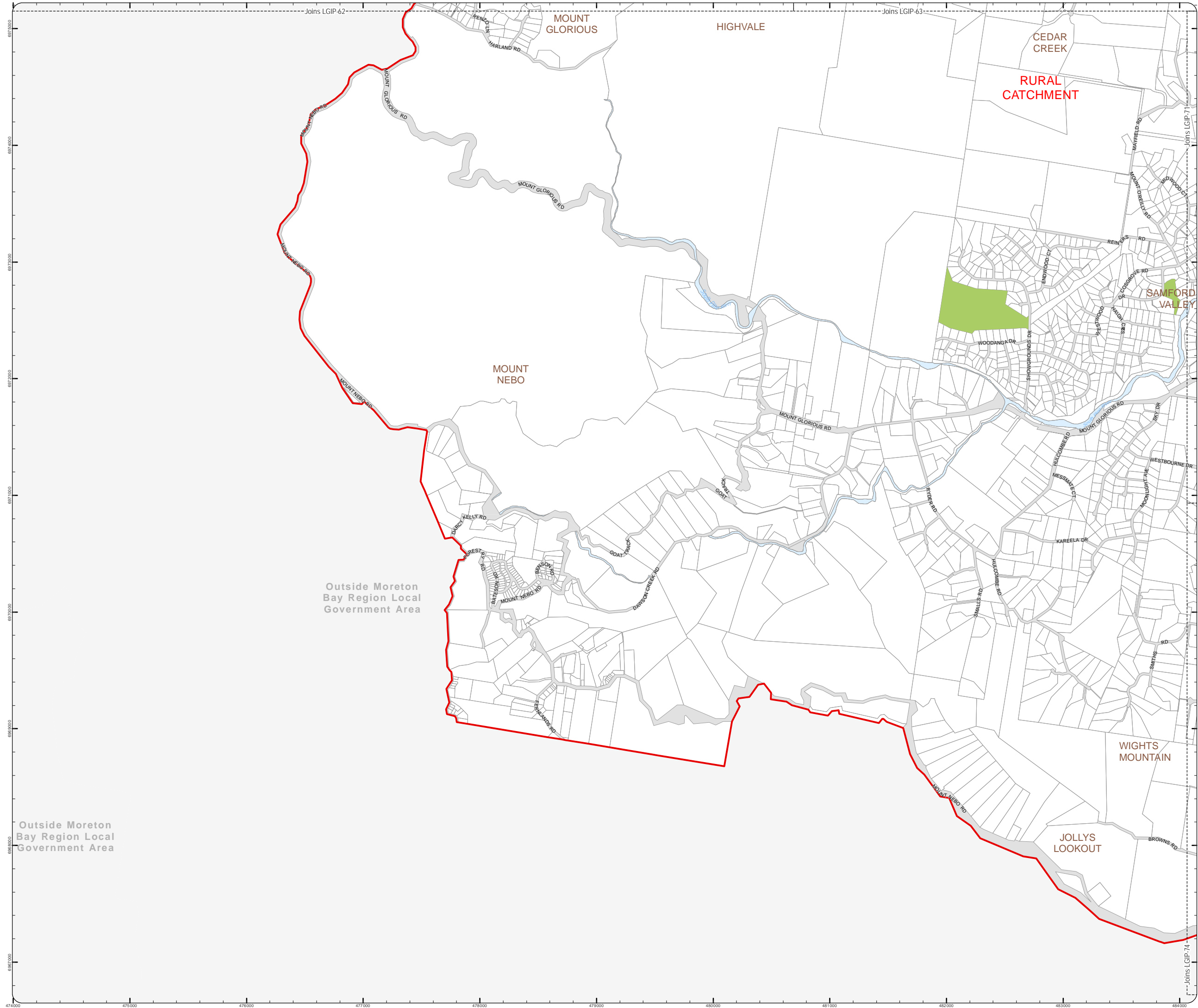
Date Produced: 12 June 2017  
Projection: Map Grid of Australia, Zone 56  
Horizontal Datum: Geocentric Datum of Australia 1994

**DISCLAIMER:** Some of the information shown in this document has been provided to Council from external third parties. Council makes no representation and gives no warranty about the accuracy, reliability, completeness or suitability for any particular purpose of the information. Persons should not rely on the information shown in this document to make any decision with financial or legal implications and should instead rely on their own enquiries. To the full extent that it is able to do so in law, Council disclaims all liability (including liability in negligence) for all costs, losses and damages (including indirect and consequential costs, losses and damages) caused by or arising from anyone using or relying on the information shown in this document for any purpose whatsoever. © Copyright Moreton Bay Regional Council 2017

DCDB (Version Apr 2016) is reproduced with the permission of the State of Queensland.



LGIP-70 PC



Property boundary

**Future Trunk Land For Community Facilities Network**

Future Land for Community Facilities - Location Approximate  
Note: The Moreton Bay Local Government boundary is the service catchment for the Community Facilities Network

**Future Trunk Public Parks Network**

- Future Recreation Park
- RR - Regional Recreation Park
  - RC - Regional Civic
  - RF - Regional Foreshore
  - DR - District Recreation Park
  - DC - District Civic
  - DF - District Foreshore
  - LR - Local Recreation Park
  - LF - Local Foreshore
- Future Sports Facility
- RS - Regional Sport
  - DS - District Sport

Location

- Approximate
- Exact

Solution

- Investigation
- New Land
- New Land & Embellishment
- Upgrade

Public Parks Service Catchments

Catchment Boundary

**Existing Trunk Land For Community Facilities Network**

Existing Community Facilities Network

**Existing Trunk Public Parks Network**

Existing Public Parks Network

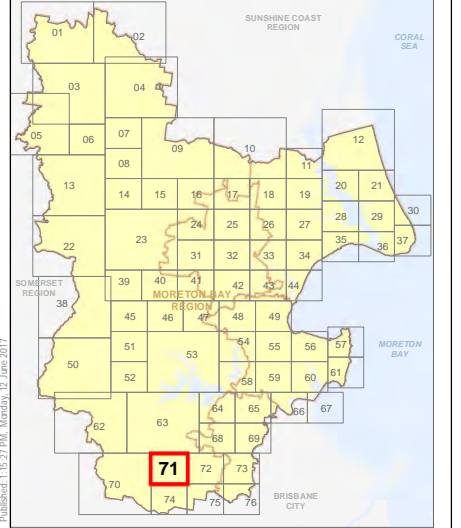
**Effective from 3 July 2017**

0 200 400 600 Metres

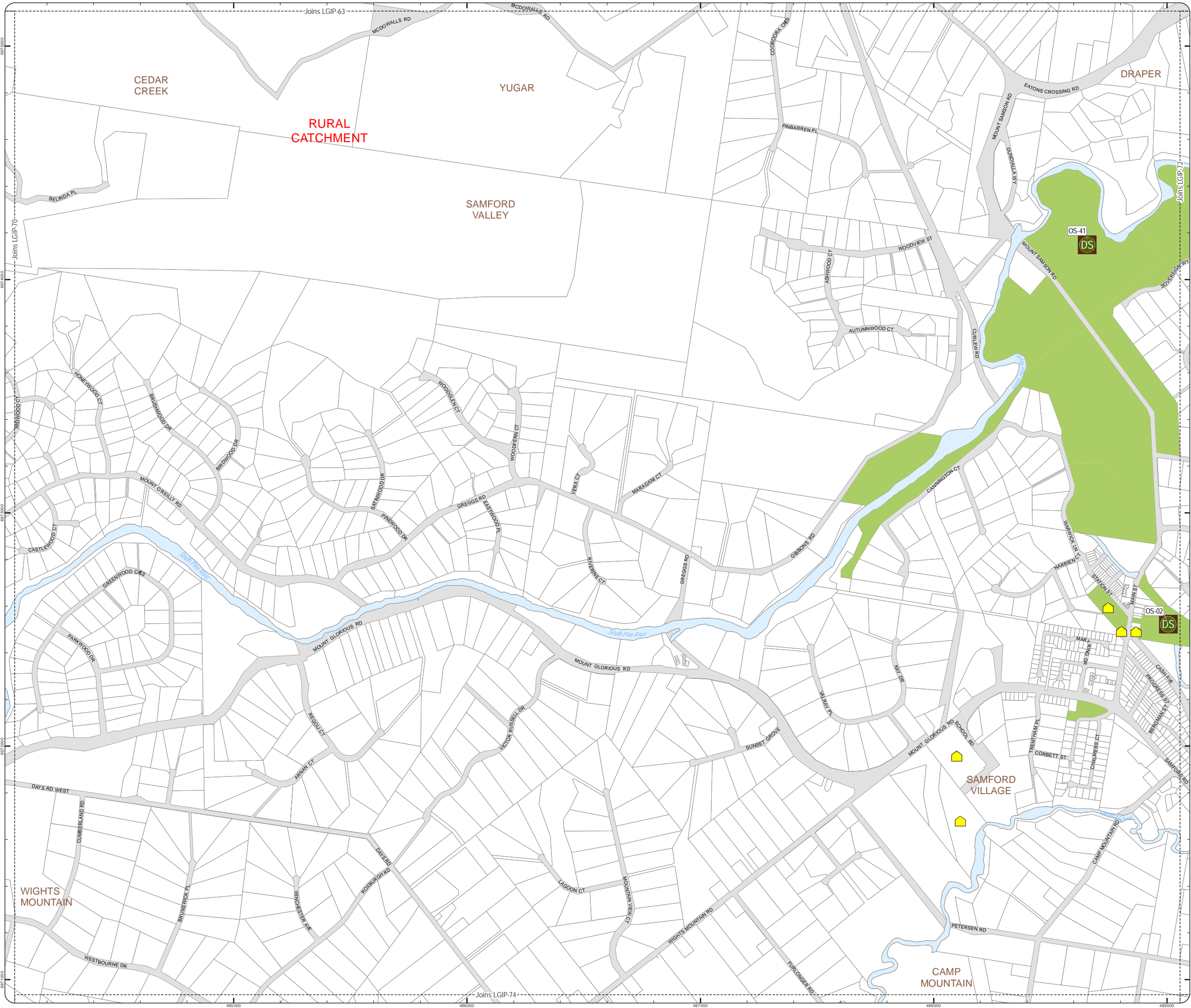
SCALE (A3): 1:15,000  
Date Produced: 12 June 2017  
Projection: Map Grid of Australia, Zone 56  
Horizontal Datum: Geocentric Datum of Australia 1994

**DISCLAIMER:** Some of the information shown in this document has been provided to Council from external third parties. Council makes no representation and gives no warranty about the accuracy, reliability, completeness or suitability for any particular purpose of the information. Persons should not rely on the information shown in this document to make any decision with financial or legal implications and should instead rely on their own enquiries. To the full extent that it is able to do so in law, Council disclaims all liability (including liability in negligence) for all costs, losses and damages (including indirect and consequential costs, losses and damages) caused by or arising from anyone using or relying on the information shown in this document for any purpose whatsoever. © Copyright Moreton Bay Regional Council 2017

DCDB (Version Apr 2016) is reproduced with the permission of the State of Queensland.



**LGIP-71 PC**



LOCAL GOVERNMENT INFRASTRUCTURE PLAN  
PLAN FOR TRUNK INFRASTRUCTURE -  
PUBLIC PARKS AND LAND FOR COMMUNITY FACILITIES

Property boundary

Future Trunk Land For Community Facilities Network

Future Land for Community Facilities - Location Approximate  
Note: The Moreton Bay Local Government boundary is the service catchment for the Community Facilities Network

Future Trunk Public Parks Network

- Future Recreation Park
- RR - Regional Recreation Park
  - RC - Regional Civic
  - RF - Regional Foreshore
  - DR - District Recreation Park
  - DC - District Civic
  - DF - District Foreshore
  - LR - Local Recreation Park
  - LF - Local Foreshore
- Future Sports Facility
- RS - Regional Sport
  - DS - District Sport

Location

- Approximate
- Exact

Solution

- Investigation
- New Land
- New Land & Embellishment
- Upgrade

Public Parks Service Catchments

Catchment Boundary

Existing Trunk Land For Community Facilities Network

Existing Community Facilities Network

Existing Trunk Public Parks Network

Existing Public Parks Network

Effective from 3 July 2017

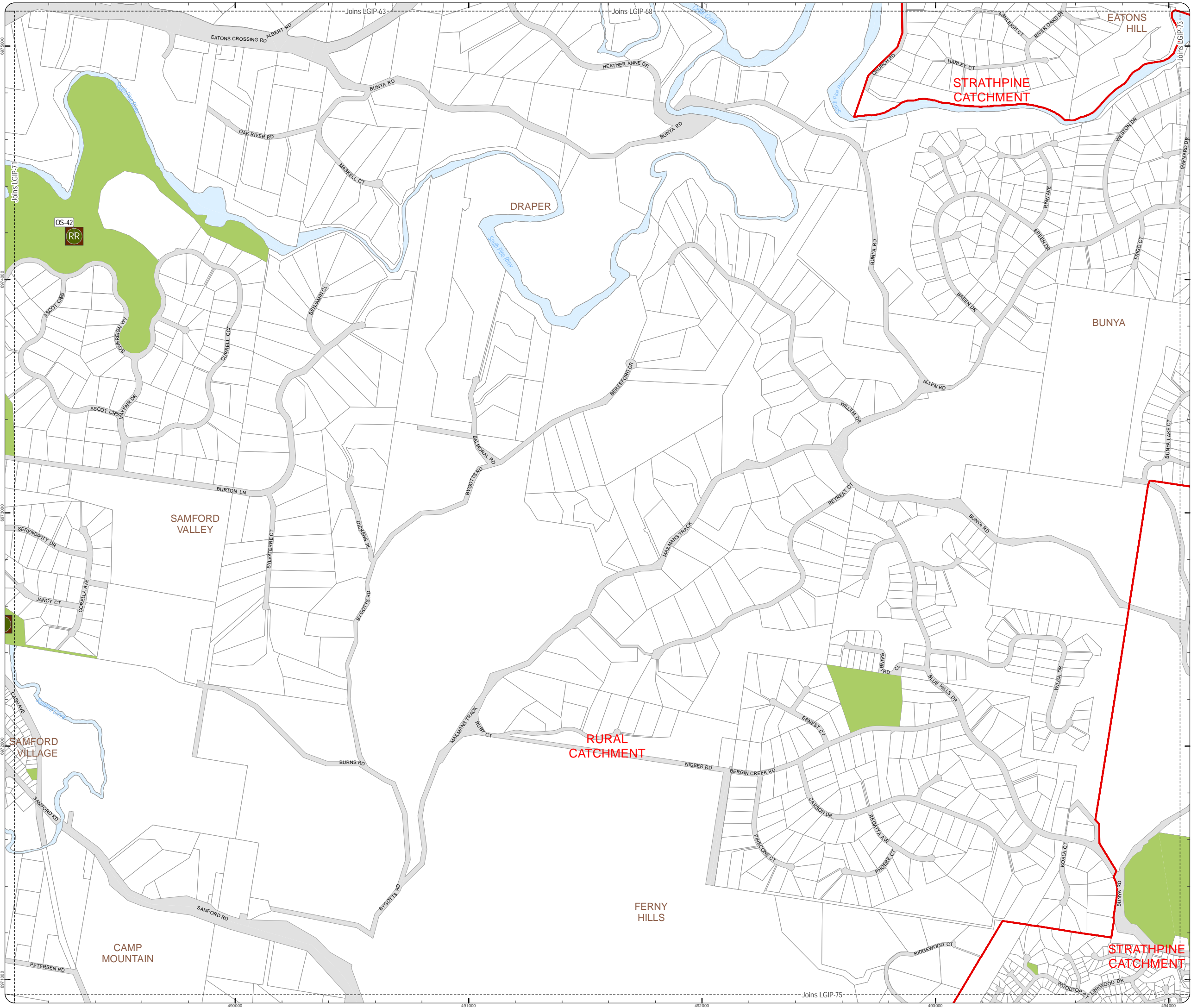
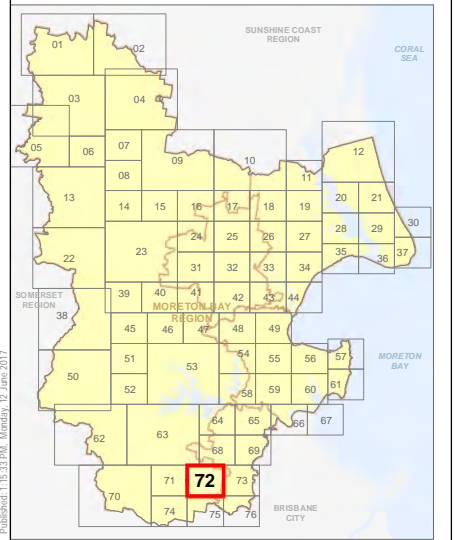


SCALE (A3): 1:15,000

Date Produced: 12 June 2017  
Projection: Map Grid of Australia, Zone 56  
Horizontal Datum: Geocentric Datum of Australia 1994

**DISCLAIMER:** Some of the information shown in this document has been provided to Council from external third parties. Council makes no representation and gives no warranty about the accuracy, reliability, completeness or suitability for any particular purpose of the information. Persons should not rely on the information shown in this document to make any decision with financial or legal implications and should instead rely on their own enquiries. To the full extent that it is able to do so in law, Council disclaims all liability (including liability in negligence) for all costs, losses and damages (including indirect and consequential costs, losses and damages) caused by or arising from anyone using or relying on the information shown in this document for any purpose whatsoever. © Copyright Moreton Bay Regional Council 2017

DCDB (Version Apr 2016) is reproduced with the permission of the State of Queensland.





LOCAL GOVERNMENT INFRASTRUCTURE PLAN  
PLAN FOR TRUNK INFRASTRUCTURE -  
PUBLIC PARKS AND LAND FOR COMMUNITY FACILITIES

Property boundary

Future Trunk Land For Community Facilities Network

Future Land for Community Facilities - Location Approximate  
Note: The Moreton Bay Local Government boundary is the service catchment for the Community Facilities Network

Future Trunk Public Parks Network

- Future Recreation Park
- RR - Regional Recreation Park
  - RC - Regional Civic
  - RF - Regional Foreshore
  - DR - District Recreation Park
  - DC - District Civic
  - DF - District Foreshore
  - LR - Local Recreation Park
  - LF - Local Foreshore
- Future Sports Facility
- RS - Regional Sport
  - DS - District Sport

Location

- Approximate
- Exact

Solution

- Investigation
- New Land
- New Land & Embellishment
- Upgrade

Public Parks Service Catchments

Catchment Boundary

Existing Trunk Land For Community Facilities Network

Existing Community Facilities Network

Existing Trunk Public Parks Network

Existing Public Parks Network

Effective from 3 July 2017

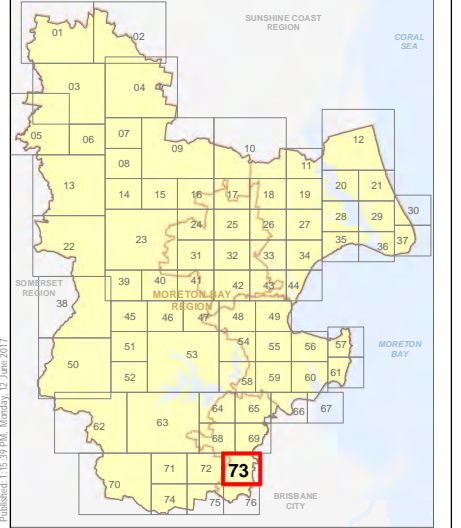
0 200 400 600 Metres

SCALE (A3): 1:15,000

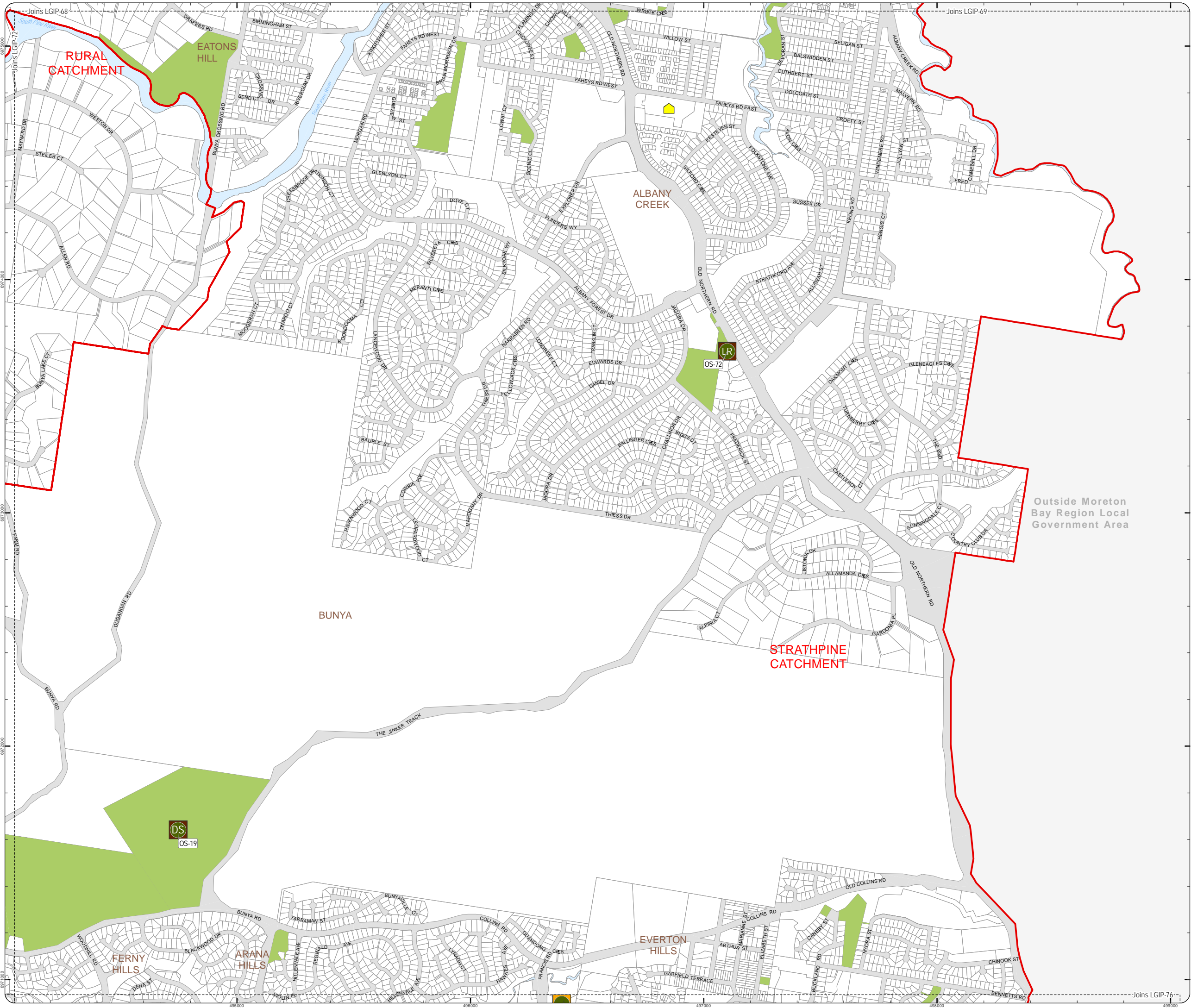
Date Produced: 12 June 2017  
Projection: Map Grid of Australia, Zone 56  
Horizontal Datum: Geocentric Datum of Australia 1994

**DISCLAIMER:** Some of the information shown in this document has been provided to Council from external third parties. Council makes no representation and gives no warranty about the accuracy, reliability, completeness or suitability for any particular purpose of the information. Persons should not rely on the information shown in this document to make any decision with financial or legal implications and should instead rely on their own enquiries. To the full extent that it is able to do so in law, Council disclaims all liability (including liability in negligence) for all costs, losses and damages (including indirect and consequential costs, losses and damages) caused by or arising from anyone using or relying on the information shown in this document for any purpose whatsoever. © Copyright Moreton Bay Regional Council 2017

DCDB (Version Apr 2016) is reproduced with the permission of the State of Queensland.



LGIP-73 PC



Property boundary

**Future Trunk Land For Community Facilities Network**

Future Land for Community Facilities - Location Approximate  
Note: The Moreton Bay Local Government boundary is the service catchment for the Community Facilities Network

**Future Trunk Public Parks Network**

- Future Recreation Park
- RR - Regional Recreation Park
  - RC - Regional Civic
  - RF - Regional Foreshore
  - DR - District Recreation Park
  - DC - District Civic
  - DF - District Foreshore
  - LR - Local Recreation Park
  - LF - Local Foreshore
- Future Sports Facility
- RS - Regional Sport
  - DS - District Sport

Location

- Approximate
- Exact

- Solution
- Investigation
  - New Land
  - New Land & Embellishment
  - Upgrade

Public Parks Service Catchments

- Catchment Boundary

**Existing Trunk Land For Community Facilities Network**

Existing Community Facilities Network

**Existing Trunk Public Parks Network**

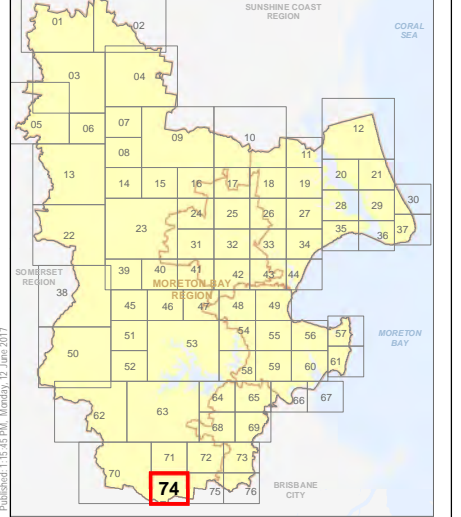
Existing Public Parks Network

Effective from 3 July 2017

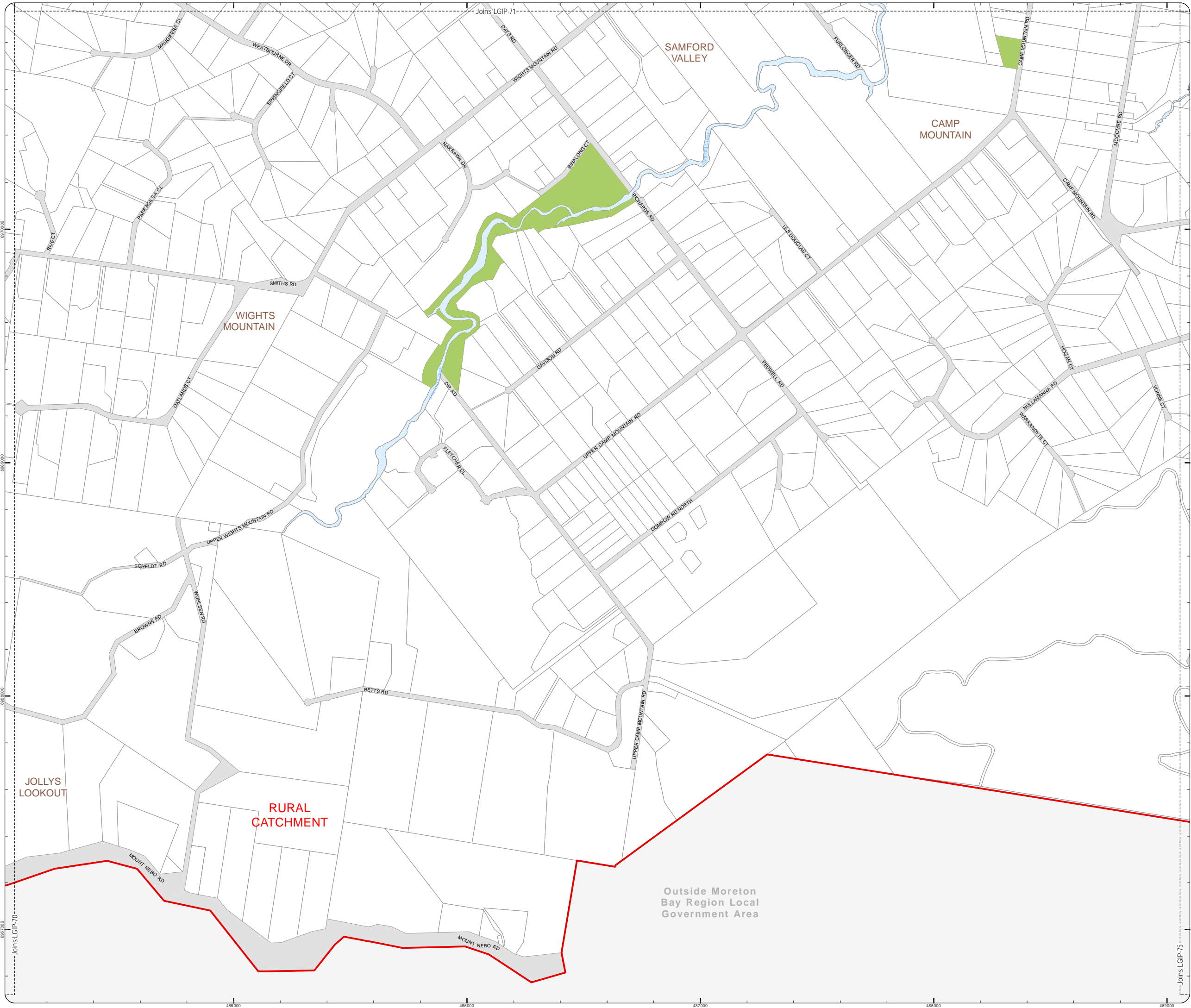
0 200 400 600 Metres  
SCALE (A3): 1:15,000  
Date Produced: 12 June 2017  
Projection: Map Grid of Australia, Zone 56  
Horizontal Datum: Geocentric Datum of Australia 1994

**DISCLAIMER:** Some of the information shown in this document has been provided to Council from external third parties. Council makes no representation and gives no warranty about the accuracy, reliability, completeness or suitability for any particular purpose of the information. Persons should not rely on the information shown in this document to make any decision with financial or legal implications and should instead rely on their own enquiries. To the full extent that it is able to do so in law, Council disclaims all liability (including liability in negligence) for all costs, losses and damages (including indirect and consequential costs, losses and damages) caused by or arising from anyone using or relying on the information shown in this document for any purpose whatsoever. © Copyright Moreton Bay Regional Council 2017

DCDB (Version Apr 2016) is reproduced with the permission of the State of Queensland.



LGIP-74 PC



LOCAL GOVERNMENT INFRASTRUCTURE PLAN  
PLAN FOR TRUNK INFRASTRUCTURE -  
PUBLIC PARKS AND LAND FOR COMMUNITY FACILITIES

- Property boundary
  
- Future Trunk Land For Community Facilities Network**
  - Future Land for Community Facilities - Location Approximate
  - Note: The Moreton Bay Local Government boundary is the service catchment for the Community Facilities Network
  
- Future Trunk Public Parks Network**
  - Future Recreation Park
    - RR - Regional Recreation Park
    - RC - Regional Civic
    - RF - Regional Foreshore
    - DR - District Recreation Park
    - DC - District Civic
    - DF - District Foreshore
    - LR - Local Recreation Park
    - LF - Local Foreshore
  - Future Sports Facility
    - RS - Regional Sport
    - DS - District Sport
  
- Location
  - Approximate
  - Exact
  
- Solution
  - Investigation
  - New Land
  - New Land & Embellishment
  - Upgrade
  
- Public Parks Service Catchments
  - Catchment Boundary
  
- Existing Trunk Land For Community Facilities Network**
  - Existing Community Facilities Network
  
- Existing Trunk Public Parks Network**
  - Existing Public Parks Network

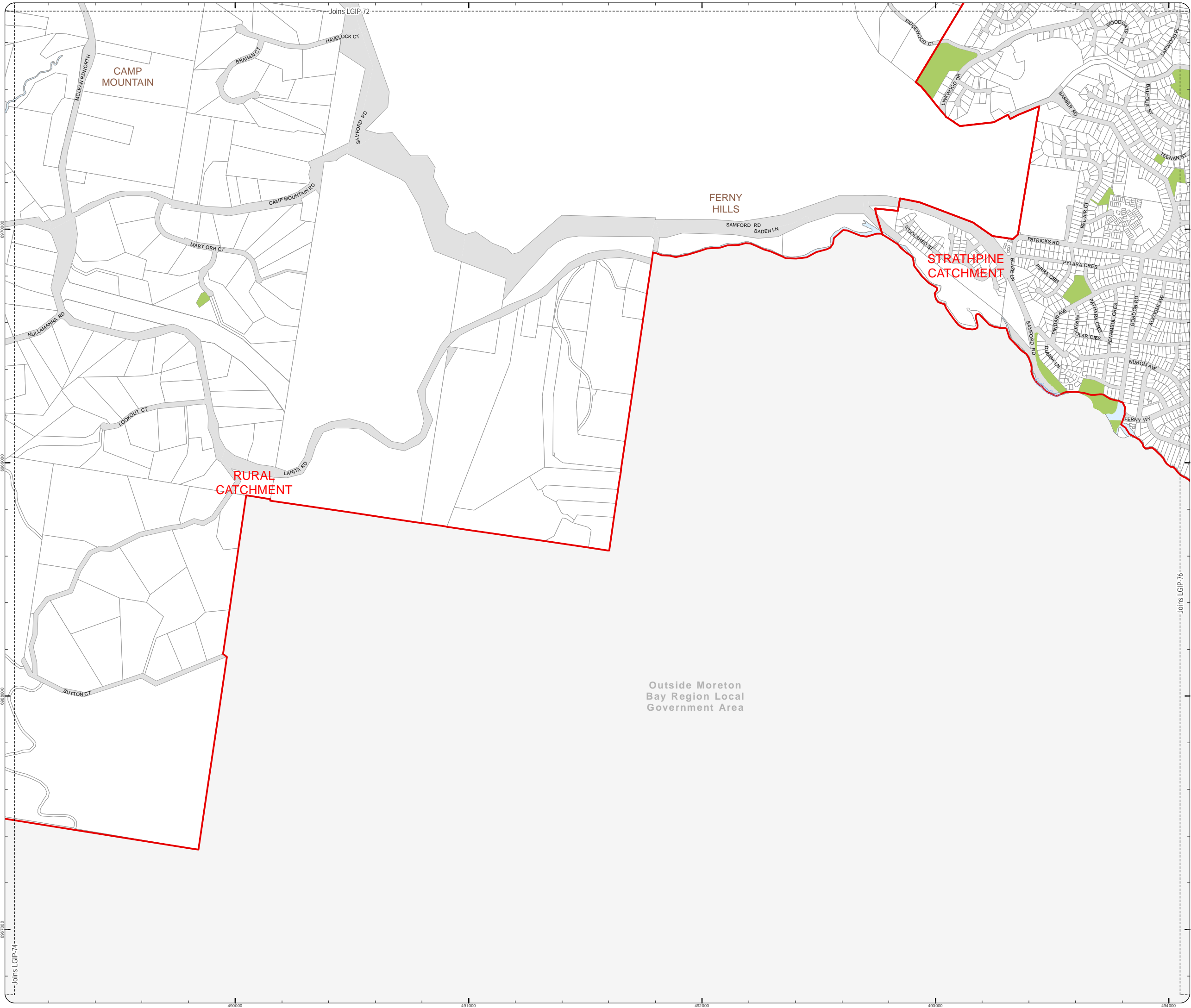
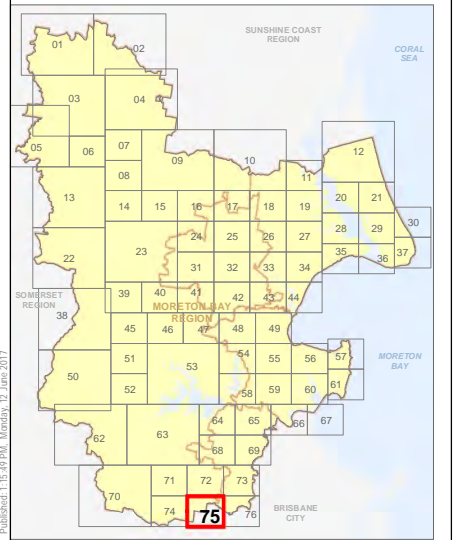
**Effective from 3 July 2017**

SCALE (A3): 1:15,000

Date Produced: 12 June 2017  
 Projection: Map Grid of Australia, Zone 56  
 Horizontal Datum: Geocentric Datum of Australia 1994

**DISCLAIMER:** Some of the information shown in this document has been provided to Council from external third parties. Council makes no representation and gives no warranty about the accuracy, reliability, completeness or suitability for any particular purpose of the information. Persons should not rely on the information shown in this document to make any decision with financial or legal implications and should instead rely on their own enquiries. To the full extent that it is able to do so in law, Council disclaims all liability (including liability in negligence) for all costs, losses and damages (including indirect and consequential costs, losses and damages) caused by or arising from anyone using or relying on the information shown in this document for any purpose whatsoever. © Copyright Moreton Bay Regional Council 2017

DCDB (Version Apr 2016) is reproduced with the permission of the State of Queensland.



Property boundary

**Future Trunk Land For Community Facilities Network**

Future Land for Community Facilities - Location Approximate  
 Note: The Moreton Bay Local Government boundary is the service catchment for the Community Facilities Network

**Future Trunk Public Parks Network**

- Future Recreation Park
- RR - Regional Recreation Park
  - RC - Regional Civic
  - RF - Regional Foreshore
  - DR - District Recreation Park
  - DC - District Civic
  - DF - District Foreshore
  - LR - Local Recreation Park
  - LF - Local Foreshore
- Future Sports Facility
- RS - Regional Sport
  - DS - District Sport

Location

- Approximate
- Exact

Solution

- Investigation
- New Land
- New Land & Embellishment
- Upgrade

Public Parks Service Catchments

- Catchment Boundary

**Existing Trunk Land For Community Facilities Network**

Existing Community Facilities Network

**Existing Trunk Public Parks Network**

Existing Public Parks Network

**Effective from 3 July 2017**

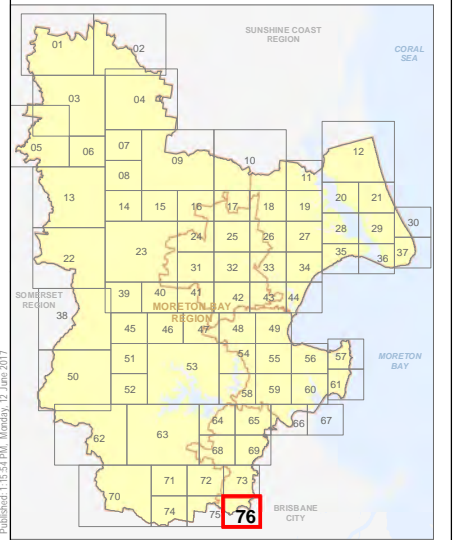
0 200 400 600 Metres

SCALE (A3): 1:15,000

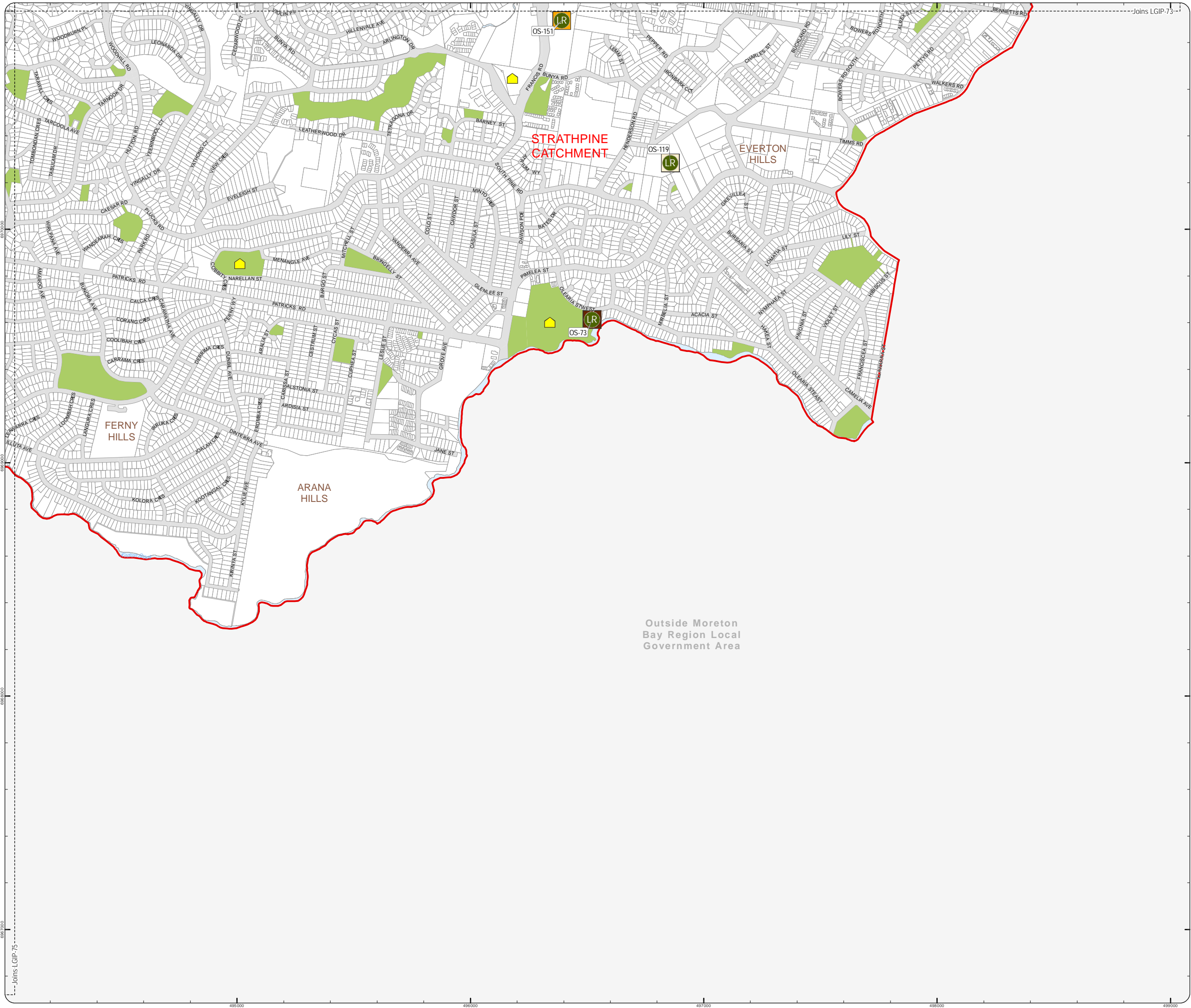
Date Produced: 12 June 2017  
 Projection: Map Grid of Australia, Zone 56  
 Horizontal Datum: Geocentric Datum of Australia 1994

**DISCLAIMER:** Some of the information shown in this document has been provided to Council from external third parties. Council makes no representation and gives no warranty about the accuracy, reliability, completeness or suitability for any particular purpose of the information. Persons should not rely on the information shown in this document to make any decision with financial or legal implications and should instead rely on their own enquiries. To the full extent that it is able to do so in law, Council disclaims all liability (including liability in negligence) for all costs, losses and damages (including indirect and consequential costs, losses and damages) caused by or arising from anyone using or relying on the information shown in this document for any purpose whatsoever. © Copyright Moreton Bay Regional Council 2017

DCDB (Version Apr 2016) is reproduced with the permission of the State of Queensland.



LGP17-76 PC



Outside Moreton Bay Region Local Government Area