

PLANNING SCHEME
OVERLAY MAP - TRANSPORT NOISE CORRIDOR

Property boundaries

Noise corridor - State-controlled road (MANDATORY area)

- Mandatory Category 1 - 58 dB (A)
- Mandatory Category 2 - 63 dB (A)
- Mandatory Category 3 - 68 dB (A)
- Mandatory Category 4 - 73 dB (A)

Noise corridor - State-controlled road (VOLUNTARY area)

- Voluntary Category 1 - 58 dB (A)
- Voluntary Category 2 - 63 dB (A)
- Voluntary Category 3 - 68 dB (A)
- Voluntary Category 4 - 73 dB (A)

Noise corridor - rail network

- Rail Category 1 - 70 dB (A)
- Rail Category 2 - 75 dB (A)
- Rail Category 3 - 80 dB (A)
- Rail Category 4 - 85 dB (A)

Please read the following notes about this map:

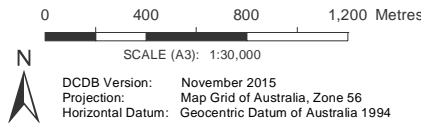
This map is for information purposes only and does not have associated development requirements in the planning scheme.

New development located within a Transport Noise Corridor must satisfy the requirements of the *Queensland Development Code MP 4.4 Buildings in a transport noise corridor*.

Interested persons may obtain details about the transport noise corridor and the levels of noise from Council or the Department of Housing and Public Works (www.hpw.qld.gov.au).

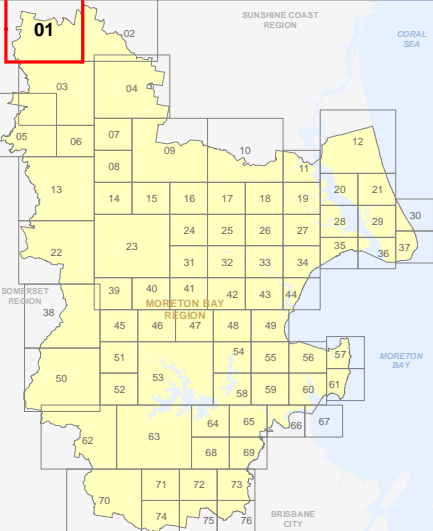
For further information regarding this overlay map, please refer to the Overlay information sheet on Council's website (www.moretonbay.qld.gov.au/mbrplanningscheme) or contact council on 3205 0555.

Effective from 1 February 2016

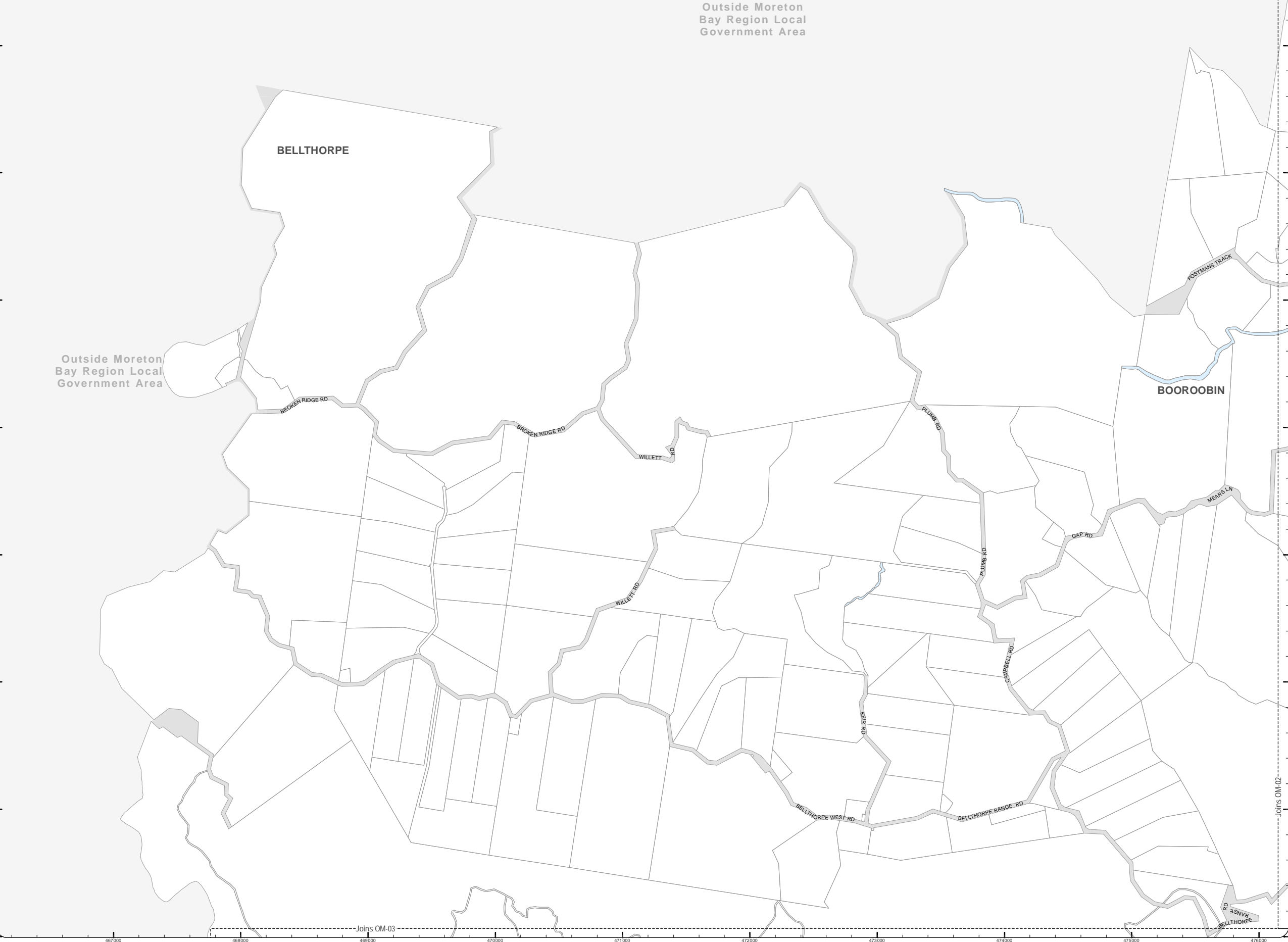


DISCLAIMER: Some of the information shown in this document has been provided to Council from external third parties. Council makes no representation and gives no warranty about the accuracy, reliability, completeness or suitability for any particular purpose of the information. Persons should not rely on the information shown in this document to make any decision with financial or legal implications and should instead rely on their own enquiries. To the full extent that it is able to do so in law, Council disclaims all liability (including liability in negligence) for all costs, losses and damages (including indirect and consequential costs, losses and damages) caused by or arising from anyone using or relying on the information shown in this document for any purpose whatsoever.
© Copyright Moreton Bay Regional Council 2016

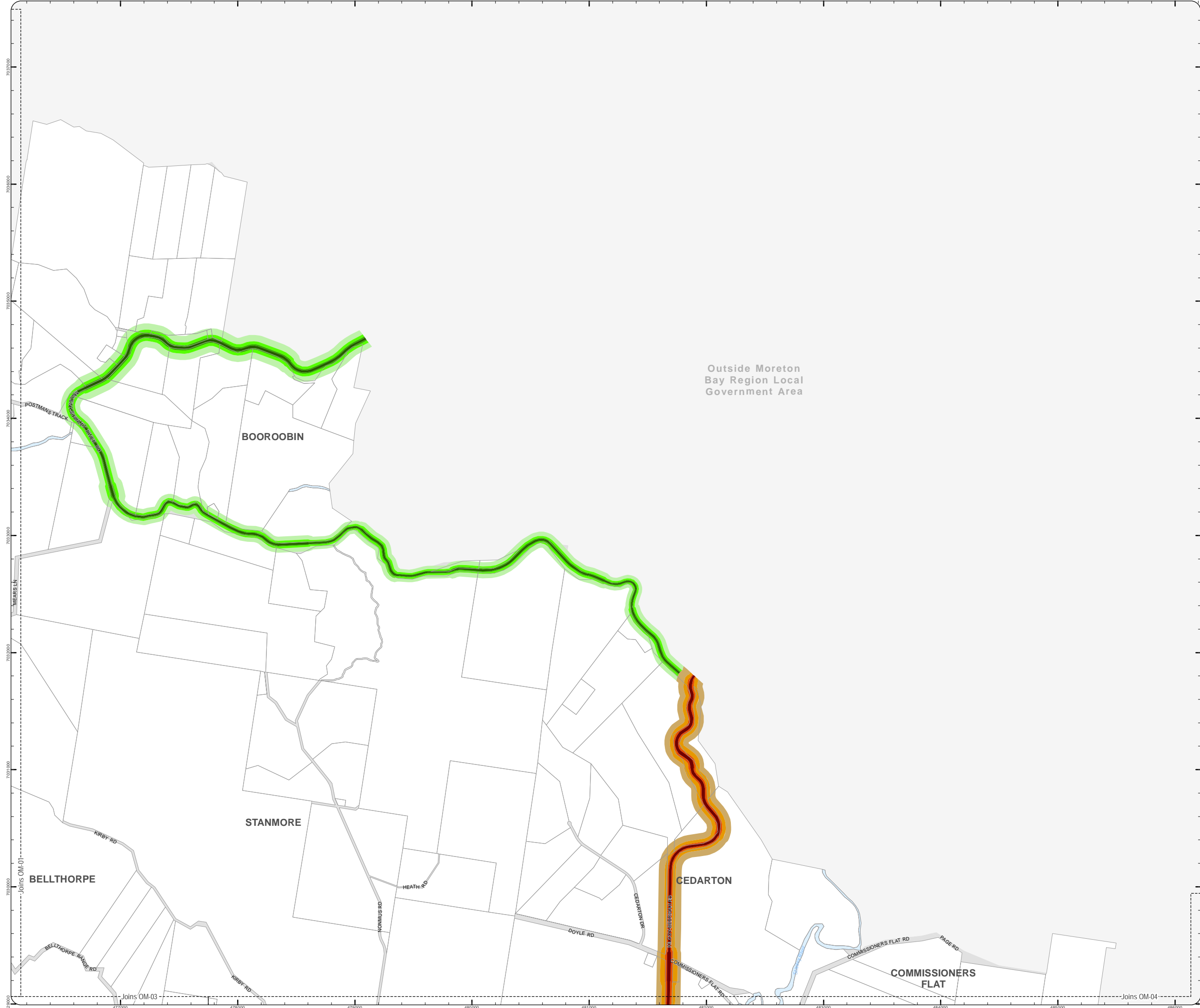
DCDB (Version Nov 2015) is reproduced with the permission of the State of Queensland



**OM-1 TNC
Overlay Map**



C:\Consultation_2_June2015\back up\OM-2 Transport Noise Corridor.mxd



PLANNING SCHEME
OVERLAY MAP - TRANSPORT NOISE CORRIDOR

Property boundaries

Noise corridor - State-controlled road (MANDATORY area)

- Mandatory Category 1 - 58 dB (A)
- Mandatory Category 2 - 63 dB (A)
- Mandatory Category 3 - 68 dB (A)
- Mandatory Category 4 - 73 dB (A)

Noise corridor - State-controlled road (VOLUNTARY area)

- Voluntary Category 1 - 58 dB (A)
- Voluntary Category 2 - 63 dB (A)
- Voluntary Category 3 - 68 dB (A)
- Voluntary Category 4 - 73 dB (A)

Noise corridor - rail network

- Rail Category 1 - 70 dB (A)
- Rail Category 2 - 75 dB (A)
- Rail Category 3 - 80 dB (A)
- Rail Category 4 - 85 dB (A)

Please read the following notes about this map:

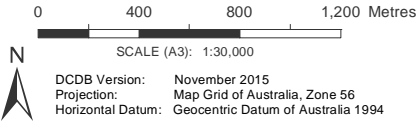
This map is for information purposes only and does not have associated development requirements in the planning scheme.

New development located within a Transport Noise Corridor must satisfy the requirements of the *Queensland Development Code MP 4.4 Buildings in a transport noise corridor*.

Interested persons may obtain details about the transport noise corridor and the levels of noise from Council or the Department of Housing and Public Works (www.hpw.qld.gov.au).

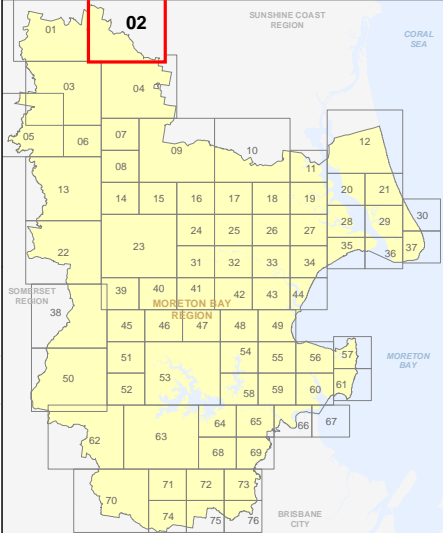
For further information regarding this overlay map, please refer to the Overlay information sheet on Council's website (www.moretonbay.qld.gov.au/mbrcplanningscheme) or contact council on 3205 0555.

Effective from 1 February 2016



DISCLAIMER: Some of the information shown in this document has been provided to Council from external third parties. Council makes no representation and gives no warranty about the accuracy, reliability, completeness or suitability for any particular purpose of the information. Persons should not rely on the information shown in this document to make any decision with financial or legal implications and should instead rely on their own enquiries. To the full extent that it is able to do so in law, Council disclaims all liability (including liability in negligence) for all costs, losses and damages (including indirect and consequential costs, losses and damages) caused by or arising from anyone using or relying on the information shown in this document for any purpose whatsoever. © Copyright Moreton Bay Regional Council 2016

DCDB (Version Nov 2015) is reproduced with the permission of the State of Queensland



**OM-2 TNC
Overlay Map**

C:\Consultation2_June2015\back up\OM3 Transport Noise Corridor.mxd



PLANNING SCHEME
OVERLAY MAP - TRANSPORT NOISE CORRIDOR

Property boundaries

Noise corridor - State-controlled road (MANDATORY area)

- Mandatory Category 1 - 58 dB (A)
- Mandatory Category 2 - 63 dB (A)
- Mandatory Category 3 - 68 dB (A)
- Mandatory Category 4 - 73 dB (A)

Noise corridor - State-controlled road (VOLUNTARY area)

- Voluntary Category 1 - 58 dB (A)
- Voluntary Category 2 - 63 dB (A)
- Voluntary Category 3 - 68 dB (A)
- Voluntary Category 4 - 73 dB (A)

Noise corridor - rail network

- Rail Category 1 - 70 dB (A)
- Rail Category 2 - 75 dB (A)
- Rail Category 3 - 80 dB (A)
- Rail Category 4 - 85 dB (A)

Please read the following notes about this map:

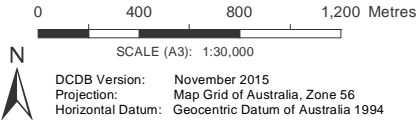
This map is for information purposes only and does not have associated development requirements in the planning scheme.

New development located within a Transport Noise Corridor must satisfy the requirements of the *Queensland Development Code MP 4.4 Buildings in a transport noise corridor*.

Interested persons may obtain details about the transport noise corridor and the levels of noise from Council or the Department of Housing and Public Works (www.hpw.qld.gov.au).

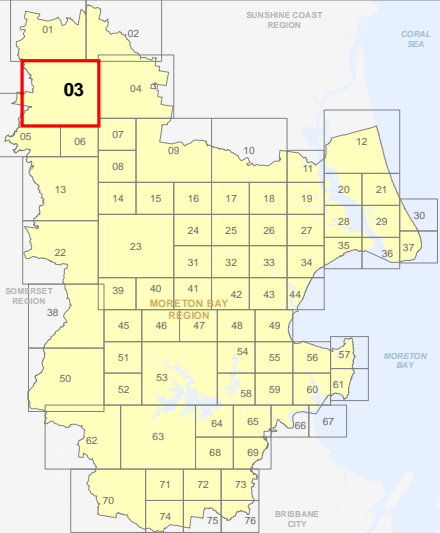
For further information regarding this overlay map, please refer to the Overlay information sheet on Council's website (www.moretonbay.qld.gov.au/mbrplanningscheme) or contact council on 3205 0555.

Effective from 1 February 2016



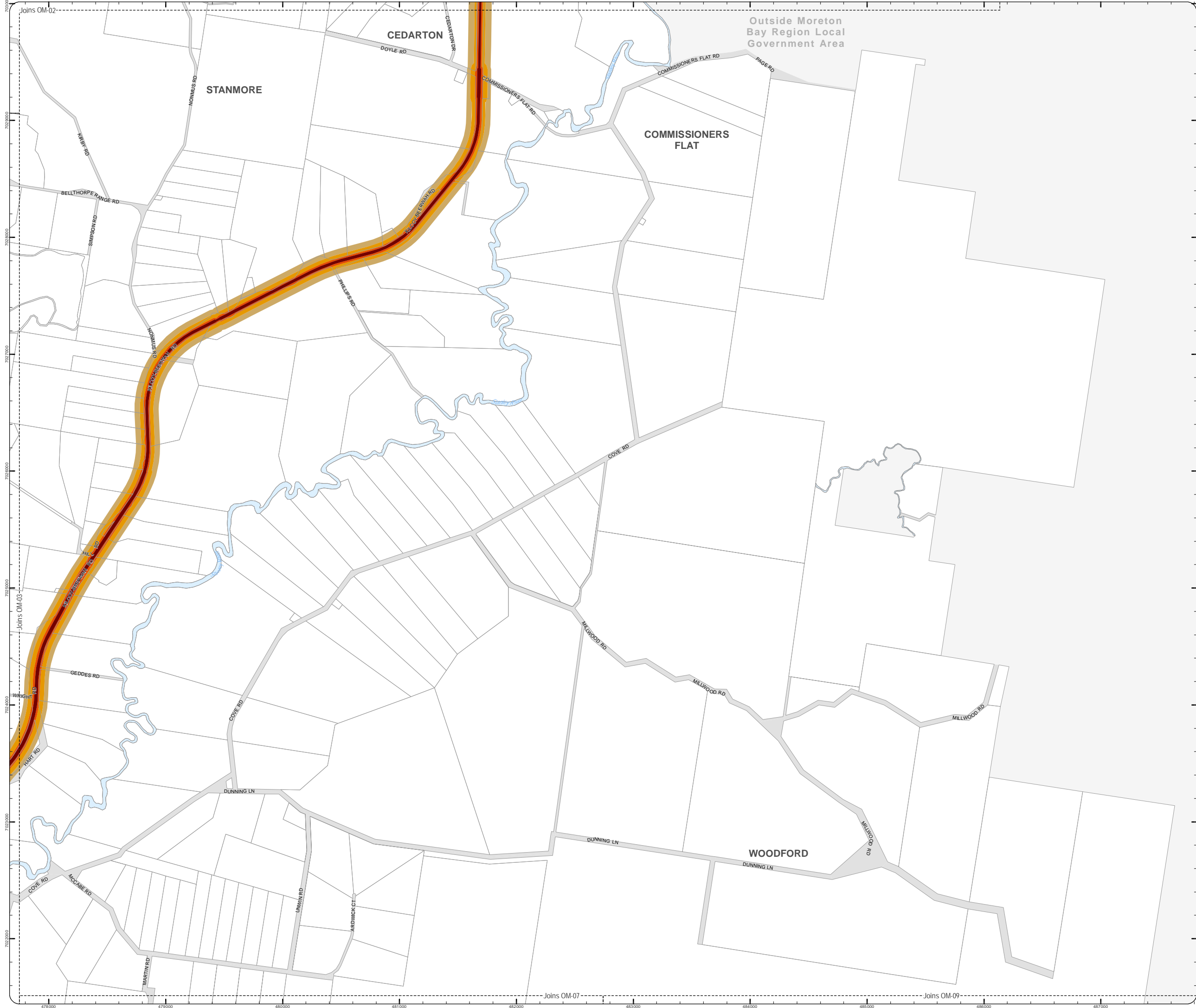
DISCLAIMER: Some of the information shown in this document has been provided to Council from external third parties. Council makes no representation and gives no warranty about the accuracy, reliability, completeness or suitability for any particular purpose of the information. Persons should not rely on the information shown in this document to make any decision with financial or legal implications and should instead rely on their own enquiries. To the full extent that it is able to do so in law, Council disclaims all liability (including liability in negligence) for all costs, losses and damages (including indirect and consequential costs, losses and damages) caused by or arising from anyone using or relying on the information shown in this document for any purpose whatsoever. © Copyright Moreton Bay Regional Council 2016

DCDB (Version Nov 2015) is reproduced with the permission of the State of Queensland



**OM-3 TNC
Overlay Map**

C:\Consultation_2_June2015\back up\OM4 Transport_Noise_Corridor.mxd



Please Note: Do Not Print using "Page Scaling: Fit to Printable Area", this will distort the scale of the map and impacts quality of text and linework. Please print using setup of A3 paper size and Landscape orientation, with "Page Scaling: None", and you will not see this message.

PLANNING SCHEME
OVERLAY MAP - TRANSPORT NOISE CORRIDOR

Property boundaries

Noise corridor - State-controlled road (MANDATORY area)

- Mandatory Category 1 - 58 dB (A)
- Mandatory Category 2 - 63 dB (A)
- Mandatory Category 3 - 68 dB (A)
- Mandatory Category 4 - 73 dB (A)

Noise corridor - State-controlled road (VOLUNTARY area)

- Voluntary Category 1 - 58 dB (A)
- Voluntary Category 2 - 63 dB (A)
- Voluntary Category 3 - 68 dB (A)
- Voluntary Category 4 - 73 dB (A)

Noise corridor - rail network

- Rail Category 1 - 70 dB (A)
- Rail Category 2 - 75 dB (A)
- Rail Category 3 - 80 dB (A)
- Rail Category 4 - 85 dB (A)

Please read the following notes about this map:

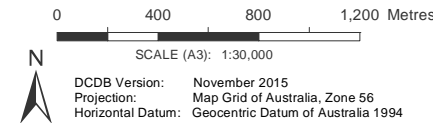
This map is for information purposes only and does not have associated development requirements in the planning scheme.

New development located within a Transport Noise Corridor must satisfy the requirements of the *Queensland Development Code MP 4.4 Buildings in a transport noise corridor*.

Interested persons may obtain details about the transport noise corridor and the levels of noise from Council or the Department of Housing and Public Works (www.hpw.qld.gov.au).

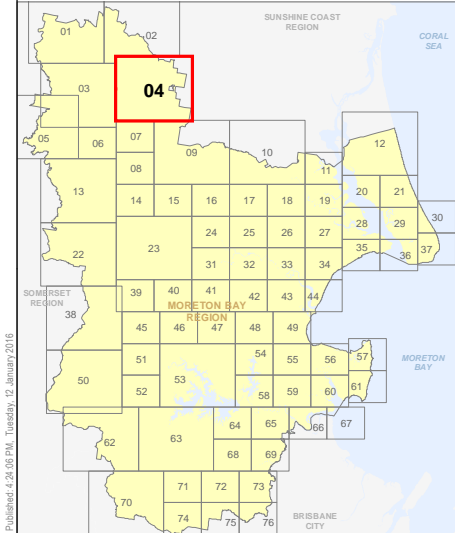
For further information regarding this overlay map, please refer to the Overlay information sheet on Council's website (www.moretonbay.qld.gov.au/mbrplanningscheme) or contact council on 3205 0555.

Effective from 1 February 2016



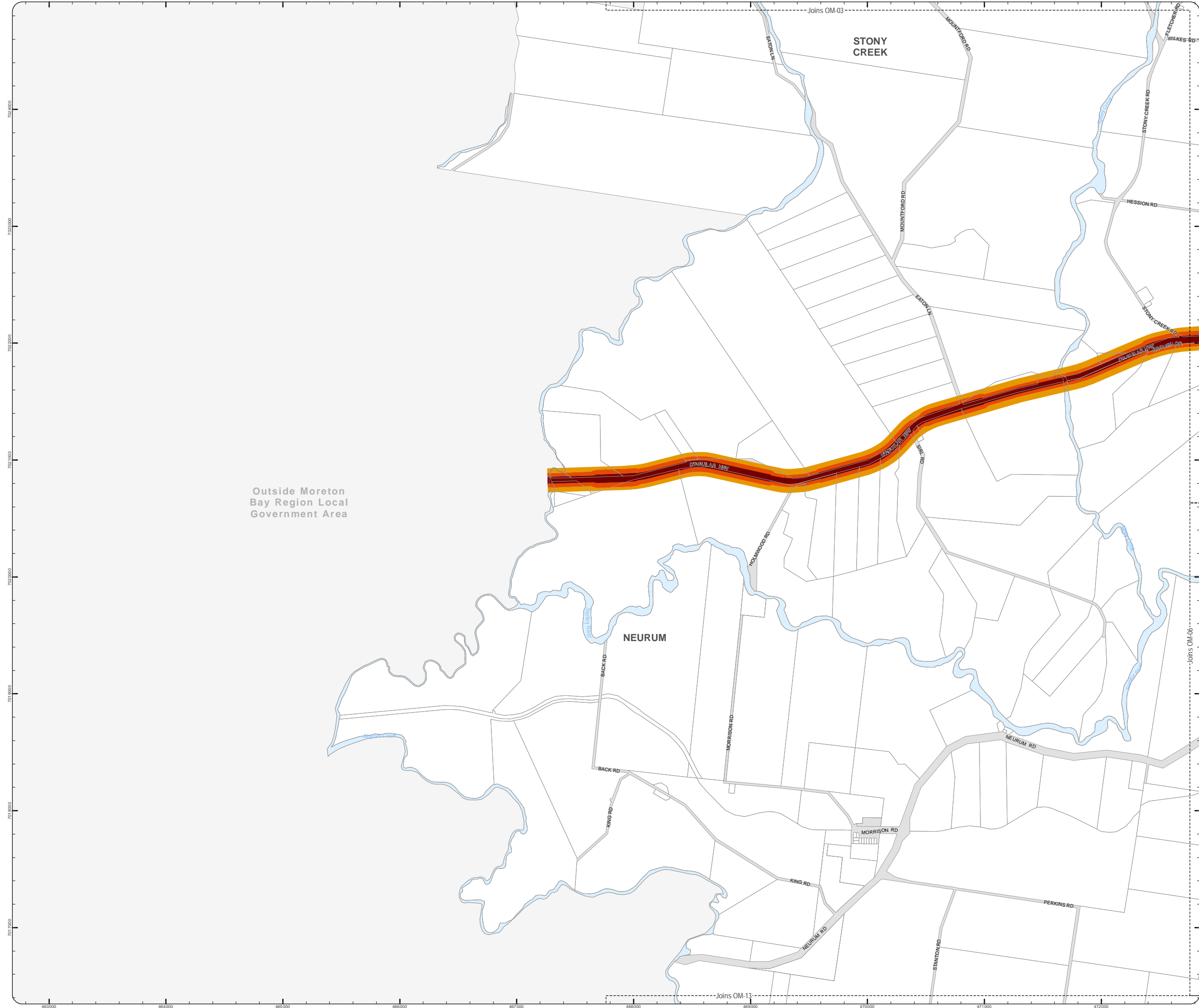
DISCLAIMER: Some of the information shown in this document has been provided to Council from external third parties. Council makes no representation and gives no warranty about the accuracy, reliability, completeness or suitability for any particular purpose of the information. Persons should not rely on the information shown in this document to make any decision with financial or legal implications and should instead rely on their own enquiries. To the full extent that it is able to do so in law, Council disclaims all liability (including liability in negligence) for all costs, losses and damages (including indirect and consequential costs, losses and damages) caused by or arising from anyone using or relying on the information shown in this document for any purpose whatsoever. © Copyright Moreton Bay Regional Council 2016

DCDB (Version Nov 2015) is reproduced with the permission of the State of Queensland



OM-4 TNC
Overlay Map

C:\Consultation\June2015\back up\OM\Transport_Noise_Corridor.mxd



PLANNING SCHEME
OVERLAY MAP - TRANSPORT NOISE CORRIDOR

Property boundaries

Noise corridor - State-controlled road (MANDATORY area)

- Mandatory Category 1 - 58 dB (A)
- Mandatory Category 2 - 63 dB (A)
- Mandatory Category 3 - 68 dB (A)
- Mandatory Category 4 - 73 dB (A)

Noise corridor - State-controlled road (VOLUNTARY area)

- Voluntary Category 1 - 58 dB (A)
- Voluntary Category 2 - 63 dB (A)
- Voluntary Category 3 - 68 dB (A)
- Voluntary Category 4 - 73 dB (A)

Noise corridor - rail network

- Rail Category 1 - 70 dB (A)
- Rail Category 2 - 75 dB (A)
- Rail Category 3 - 80 dB (A)
- Rail Category 4 - 85 dB (A)

Please read the following notes about this map:

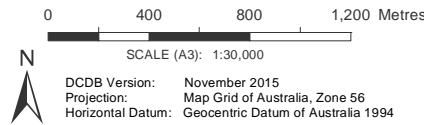
This map is for information purposes only and does not have associated development requirements in the planning scheme.

New development located within a Transport Noise Corridor must satisfy the requirements of the *Queensland Development Code MP 4.4 Buildings in a transport noise corridor*.

Interested persons may obtain details about the transport noise corridor and the levels of noise from Council or the Department of Housing and Public Works (www.hpw.qld.gov.au).

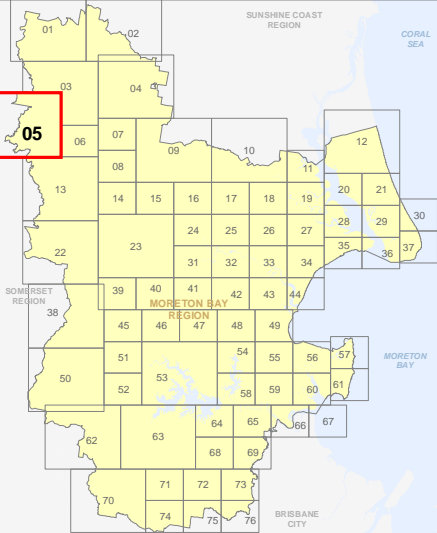
For further information regarding this overlay map, please refer to the Overlay information sheet on Council's website (www.moretonbay.qld.gov.au/mbrplanningscheme) or contact council on 3205 0555.

Effective from 1 February 2016



DISCLAIMER: Some of the information shown in this document has been provided to Council from external third parties. Council makes no representation and gives no warranty about the accuracy, reliability, completeness or suitability for any particular purpose of the information. Persons should not rely on the information shown in this document to make any decision with financial or legal implications and should instead rely on their own enquiries. To the full extent that it is able to do so in law, Council disclaims all liability (including liability in negligence) for all costs, losses and damages (including indirect and consequential costs, losses and damages) caused by or arising from anyone using or relying on the information shown in this document for any purpose whatsoever. © Copyright Moreton Bay Regional Council 2016

DCDB (Version Nov 2015) is reproduced with the permission of the State of Queensland



**OM-5 TNC
Overlay Map**

C:\Consultation_2_June2015\back up\OM-6 Transport_Noise_Corridor.mxd



PLANNING SCHEME
OVERLAY MAP - TRANSPORT NOISE CORRIDOR

Property boundaries

Noise corridor - State-controlled road (MANDATORY area)

- Mandatory Category 1 - 58 dB (A)
- Mandatory Category 2 - 63 dB (A)
- Mandatory Category 3 - 68 dB (A)
- Mandatory Category 4 - 73 dB (A)

Noise corridor - State-controlled road (VOLUNTARY area)

- Voluntary Category 1 - 58 dB (A)
- Voluntary Category 2 - 63 dB (A)
- Voluntary Category 3 - 68 dB (A)
- Voluntary Category 4 - 73 dB (A)

Noise corridor - rail network

- Rail Category 1 - 70 dB (A)
- Rail Category 2 - 75 dB (A)
- Rail Category 3 - 80 dB (A)
- Rail Category 4 - 85 dB (A)

Please read the following notes about this map:

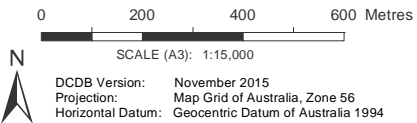
This map is for information purposes only and does not have associated development requirements in the planning scheme.

New development located within a Transport Noise Corridor must satisfy the requirements of the *Queensland Development Code MP 4.4 Buildings in a transport noise corridor*.

Interested persons may obtain details about the transport noise corridor and the levels of noise from Council or the Department of Housing and Public Works (www.hpw.qld.gov.au).

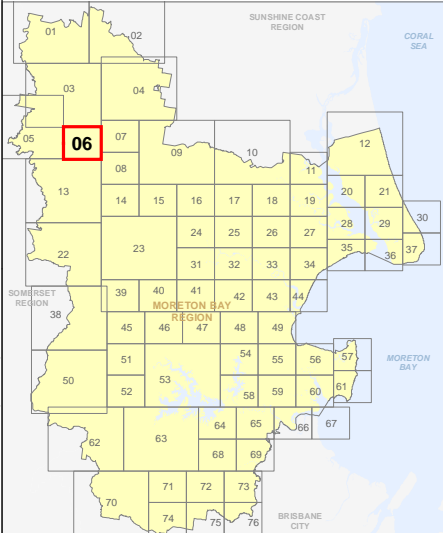
For further information regarding this overlay map, please refer to the Overlay information sheet on Council's website (www.moretonbay.qld.gov.au/mbrplanningscheme) or contact council on 3205 0555.

Effective from 1 February 2016



DISCLAIMER: Some of the information shown in this document has been provided to Council from external third parties. Council makes no representation and gives no warranty about the accuracy, reliability, completeness or suitability for any particular purpose of the information. Persons should not rely on the information shown in this document to make any decision with financial or legal implications and should instead rely on their own enquiries. To the full extent that it is able to do so in law, Council disclaims all liability (including liability in negligence) for all costs, losses and damages (including indirect and consequential costs, losses and damages) caused by or arising from anyone using or relying on the information shown in this document for any purpose whatsoever. © Copyright Moreton Bay Regional Council 2016

DCDB (Version Nov 2015) is reproduced with the permission of the State of Queensland



**OM-6 TNC
Overlay Map**

C:\Consultation_2_June2015\back up\OM7 Transport_Noise_Corridor.mxd



PLANNING SCHEME
OVERLAY MAP - TRANSPORT NOISE CORRIDOR

Property boundaries

Noise corridor - State-controlled road (MANDATORY area)

- Mandatory Category 1 - 58 dB (A)
- Mandatory Category 2 - 63 dB (A)
- Mandatory Category 3 - 68 dB (A)
- Mandatory Category 4 - 73 dB (A)

Noise corridor - State-controlled road (VOLUNTARY area)

- Voluntary Category 1 - 58 dB (A)
- Voluntary Category 2 - 63 dB (A)
- Voluntary Category 3 - 68 dB (A)
- Voluntary Category 4 - 73 dB (A)

Noise corridor - rail network

- Rail Category 1 - 70 dB (A)
- Rail Category 2 - 75 dB (A)
- Rail Category 3 - 80 dB (A)
- Rail Category 4 - 85 dB (A)

Please read the following notes about this map:

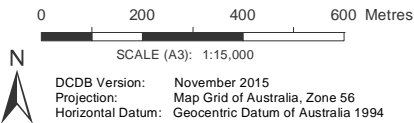
This map is for information purposes only and does not have associated development requirements in the planning scheme.

New development located within a Transport Noise Corridor must satisfy the requirements of the *Queensland Development Code MP 4.4 Buildings in a transport noise corridor*.

Interested persons may obtain details about the transport noise corridor and the levels of noise from Council or the Department of Housing and Public Works (www.hpw.qld.gov.au).

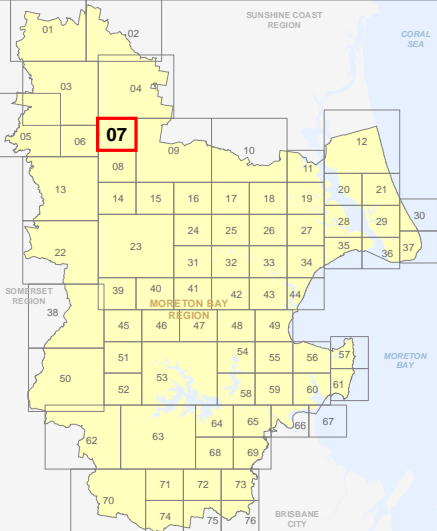
For further information regarding this overlay map, please refer to the Overlay information sheet on Council's website (www.moretonbay.qld.gov.au/mbrplanningscheme) or contact council on 3205 0555.

Effective from 1 February 2016



DISCLAIMER: Some of the information shown in this document has been provided to Council from external third parties. Council makes no representation and gives no warranty about the accuracy, reliability, completeness or suitability for any particular purpose of the information. Persons should not rely on the information shown in this document to make any decision with financial or legal implications and should instead rely on their own enquiries. To the full extent that it is able to do so in law, Council disclaims all liability (including liability in negligence) for all costs, losses and damages (including indirect and consequential costs, losses and damages) caused by or arising from anyone using or relying on the information shown in this document for any purpose whatsoever. © Copyright Moreton Bay Regional Council 2016

DCDB (Version Nov 2015) is reproduced with the permission of the State of Queensland



**OM-7 TNC
Overlay Map**



Please Note: Do Not Print using "Page Scaling: Fit to Printable Area", this will distort the scale of the map and impacts quality of text and linework. Please print using setup of A3 paper size and Landscape orientation, with "Page Scaling: None", and you will not see this message.

PLANNING SCHEME
OVERLAY MAP - TRANSPORT NOISE CORRIDOR

- Property boundaries
- Noise corridor - State-controlled road (MANDATORY area)
- Mandatory Category 1 - 58 dB (A)
 - Mandatory Category 2 - 63 dB (A)
 - Mandatory Category 3 - 68 dB (A)
 - Mandatory Category 4 - 73 dB (A)
- Noise corridor - State-controlled road (VOLUNTARY area)
- Voluntary Category 1 - 58 dB (A)
 - Voluntary Category 2 - 63 dB (A)
 - Voluntary Category 3 - 68 dB (A)
 - Voluntary Category 4 - 73 dB (A)
- Noise corridor - rail network
- Rail Category 1 - 70 dB (A)
 - Rail Category 2 - 75 dB (A)
 - Rail Category 3 - 80 dB (A)
 - Rail Category 4 - 85 dB (A)

Please read the following notes about this map:

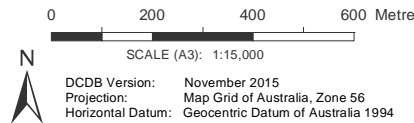
This map is for information purposes only and does not have associated development requirements in the planning scheme.

New development located within a Transport Noise Corridor must satisfy the requirements of the *Queensland Development Code MP 4.4 Buildings in a transport noise corridor*.

Interested persons may obtain details about the transport noise corridor and the levels of noise from Council or the Department of Housing and Public Works (www.hpw.qld.gov.au).

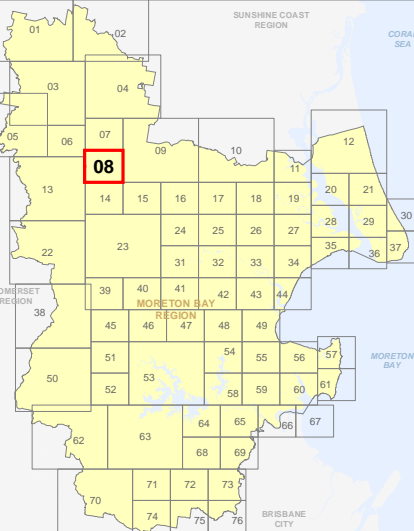
For further information regarding this overlay map, please refer to the Overlay information sheet on Council's website (www.moretonbay.qld.gov.au/mbr/planningscheme) or contact council on 3205 0555.

Effective from 1 February 2016



DISCLAIMER: Some of the information shown in this document has been provided to Council from external third parties. Council makes no representation and gives no warranty about the accuracy, reliability, completeness or suitability for any particular purpose of the information. Persons should not rely on the information shown in this document to make any decision with financial or legal implications and should instead rely on their own enquiries. To the full extent that it is able to do so in law, Council disclaims all liability (including liability in negligence) for all costs, losses and damages (including indirect and consequential costs, losses and damages) caused by or arising from anyone using or relying on the information shown in this document for any purpose whatsoever. © Copyright Moreton Bay Regional Council 2016

DCDB (Version Nov 2015) is reproduced with the permission of the State of Queensland



OM-8 TNC
Overlay Map

C:\Consultation\June2015\back up\OM\Transport_Noise_Corridor.mxd



PLANNING SCHEME
OVERLAY MAP - TRANSPORT NOISE CORRIDOR

Property boundaries

Noise corridor - State-controlled road (MANDATORY area)

- Mandatory Category 1 - 58 dB (A)
- Mandatory Category 2 - 63 dB (A)
- Mandatory Category 3 - 68 dB (A)
- Mandatory Category 4 - 73 dB (A)

Noise corridor - State-controlled road (VOLUNTARY area)

- Voluntary Category 1 - 58 dB (A)
- Voluntary Category 2 - 63 dB (A)
- Voluntary Category 3 - 68 dB (A)
- Voluntary Category 4 - 73 dB (A)

Noise corridor - rail network

- Rail Category 1 - 70 dB (A)
- Rail Category 2 - 75 dB (A)
- Rail Category 3 - 80 dB (A)
- Rail Category 4 - 85 dB (A)

Please read the following notes about this map:

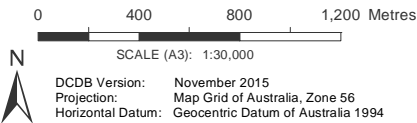
This map is for information purposes only and does not have associated development requirements in the planning scheme.

New development located within a Transport Noise Corridor must satisfy the requirements of the *Queensland Development Code MP 4.4 Buildings in a transport noise corridor*.

Interested persons may obtain details about the transport noise corridor and the levels of noise from Council or the Department of Housing and Public Works (www.hpw.qld.gov.au).

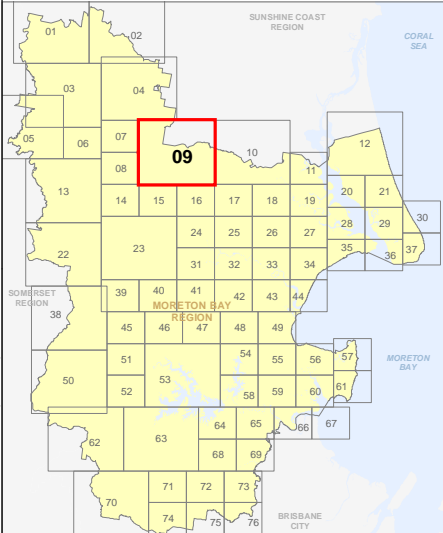
For further information regarding this overlay map, please refer to the Overlay information sheet on Council's website (www.moretonbay.qld.gov.au/mbrcplanningscheme) or contact council on 3205 0555.

Effective from 1 February 2016



DISCLAIMER: Some of the information shown in this document has been provided to Council from external third parties. Council makes no representation and gives no warranty about the accuracy, reliability, completeness or suitability for any particular purpose of the information. Persons should not rely on the information shown in this document to make any decision with financial or legal implications and should instead rely on their own enquiries. To the full extent that it is able to do so in law, Council disclaims all liability (including liability in negligence) for all costs, losses and damages (including indirect and consequential costs, losses and damages) caused by or arising from anyone using or relying on the information shown in this document for any purpose whatsoever. © Copyright Moreton Bay Regional Council 2016

DCDB (Version Nov 2015) is reproduced with the permission of the State of Queensland



**OM-9 TNC
Overlay Map**

PLANNING SCHEME
OVERLAY MAP - TRANSPORT NOISE CORRIDOR

Property boundaries

Noise corridor - State-controlled road (MANDATORY area)

- Mandatory Category 1 - 58 dB (A)
- Mandatory Category 2 - 63 dB (A)
- Mandatory Category 3 - 68 dB (A)
- Mandatory Category 4 - 73 dB (A)

Noise corridor - State-controlled road (VOLUNTARY area)

- Voluntary Category 1 - 58 dB (A)
- Voluntary Category 2 - 63 dB (A)
- Voluntary Category 3 - 68 dB (A)
- Voluntary Category 4 - 73 dB (A)

Noise corridor - rail network

- Rail Category 1 - 70 dB (A)
- Rail Category 2 - 75 dB (A)
- Rail Category 3 - 80 dB (A)
- Rail Category 4 - 85 dB (A)

Please read the following notes about this map:

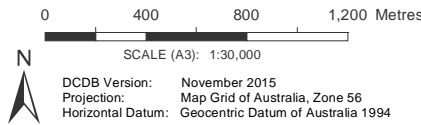
This map is for information purposes only and does not have associated development requirements in the planning scheme.

New development located within a Transport Noise Corridor must satisfy the requirements of the *Queensland Development Code MP 4.4 Buildings in a transport noise corridor*.

Interested persons may obtain details about the transport noise corridor and the levels of noise from Council or the Department of Housing and Public Works (www.hpw.qld.gov.au).

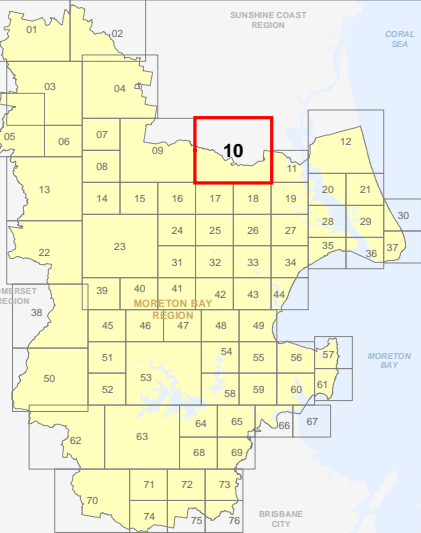
For further information regarding this overlay map, please refer to the Overlay information sheet on Council's website (www.moretonbay.qld.gov.au/mbrplanningscheme) or contact council on 3205 0555.

Effective from 1 February 2016

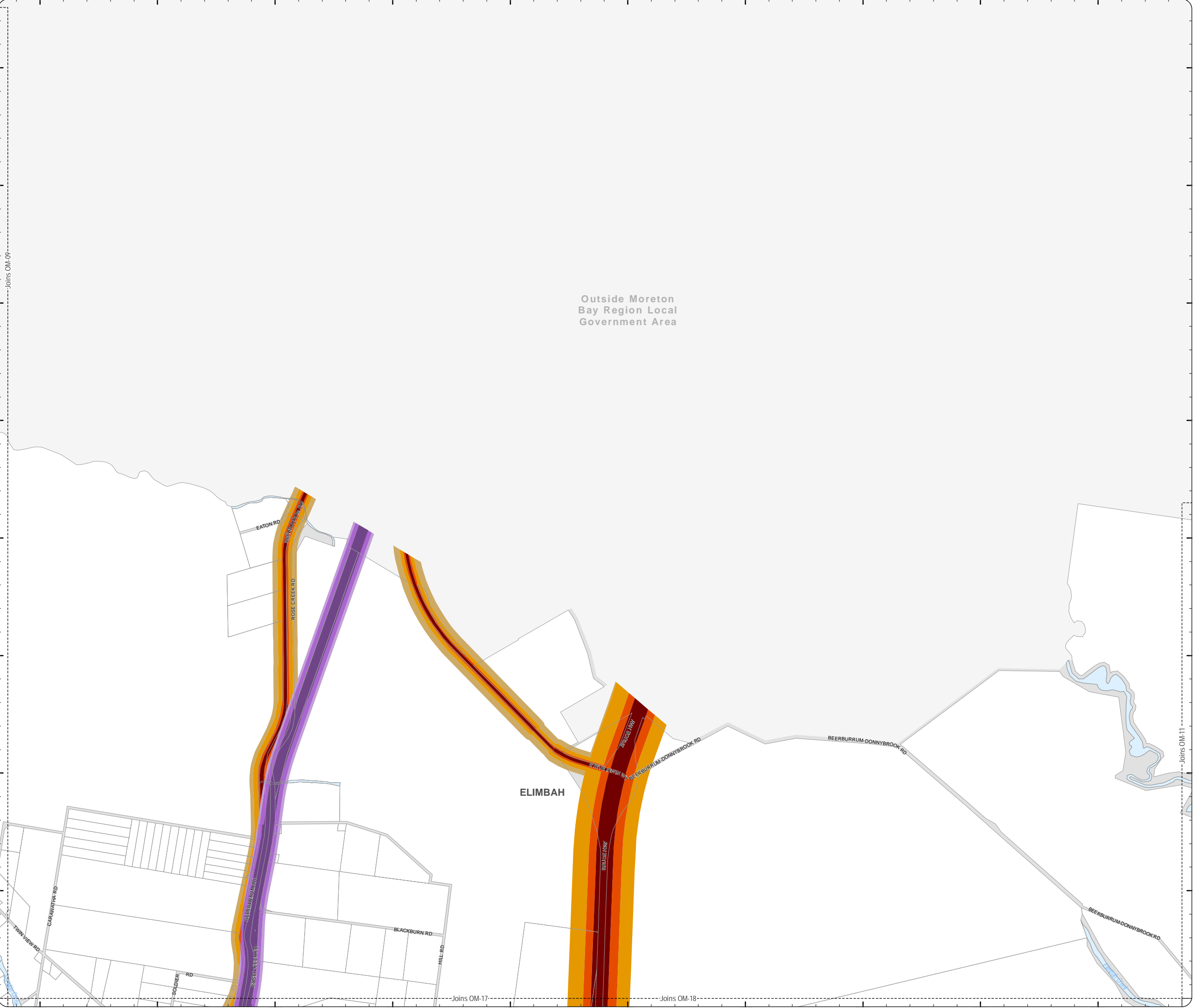


DISCLAIMER: Some of the information shown in this document has been provided to Council from external third parties. Council makes no representation and gives no warranty about the accuracy, reliability, completeness or suitability for any particular purpose of the information. Persons should not rely on the information shown in this document to make any decision with financial or legal implications and should instead rely on their own enquiries. To the full extent that it is able to do so in law, Council disclaims all liability (including liability in negligence) for all costs, losses and damages (including indirect and consequential costs, losses and damages) caused by or arising from anyone using or relying on the information shown in this document for any purpose whatsoever. © Copyright Moreton Bay Regional Council 2016

DCDB (Version Nov 2015) is reproduced with the permission of the State of Queensland



**OM-10 TNC
Overlay Map**



C:\Consultation2_June2015\back up\OM1 Transport_Noise_Corridor.mxd



PLANNING SCHEME
OVERLAY MAP - TRANSPORT NOISE CORRIDOR

Property boundaries

Noise corridor - State-controlled road (MANDATORY area)

- Mandatory Category 1 - 58 dB (A)
- Mandatory Category 2 - 63 dB (A)
- Mandatory Category 3 - 68 dB (A)
- Mandatory Category 4 - 73 dB (A)

Noise corridor - State-controlled road (VOLUNTARY area)

- Voluntary Category 1 - 58 dB (A)
- Voluntary Category 2 - 63 dB (A)
- Voluntary Category 3 - 68 dB (A)
- Voluntary Category 4 - 73 dB (A)

Noise corridor - rail network

- Rail Category 1 - 70 dB (A)
- Rail Category 2 - 75 dB (A)
- Rail Category 3 - 80 dB (A)
- Rail Category 4 - 85 dB (A)

Please read the following notes about this map:

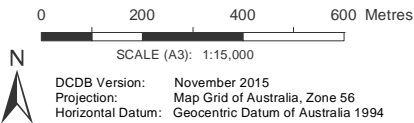
This map is for information purposes only and does not have associated development requirements in the planning scheme.

New development located within a Transport Noise Corridor must satisfy the requirements of the *Queensland Development Code MP 4.4 Buildings in a transport noise corridor*.

Interested persons may obtain details about the transport noise corridor and the levels of noise from Council or the Department of Housing and Public Works (www.hpw.qld.gov.au).

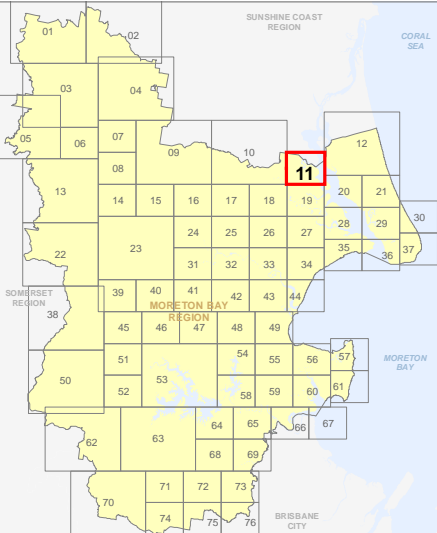
For further information regarding this overlay map, please refer to the Overlay information sheet on Council's website (www.moretonbay.qld.gov.au/mbrplanningscheme) or contact council on 3205 0555.

Effective from 1 February 2016



DISCLAIMER: Some of the information shown in this document has been provided to Council from external third parties. Council makes no representation and gives no warranty about the accuracy, reliability, completeness or suitability for any particular purpose of the information. Persons should not rely on the information shown in this document to make any decision with financial or legal implications and should instead rely on their own enquiries. To the full extent that it is able to do so in law, Council disclaims all liability (including liability in negligence) for all costs, losses and damages (including indirect and consequential costs, losses and damages) caused by or arising from anyone using or relying on the information shown in this document for any purpose whatsoever. © Copyright Moreton Bay Regional Council 2016

DCDB (Version Nov 2015) is reproduced with the permission of the State of Queensland



OM-11 TNC
Overlay Map

C:\Consultation\June2015\back up\OM\Transport_Noise_Corridor.mxd



PLANNING SCHEME
OVERLAY MAP - TRANSPORT NOISE CORRIDOR

- Property boundaries
- Noise corridor - State-controlled road (MANDATORY area)
- Mandatory Category 1 - 58 dB (A)
 - Mandatory Category 2 - 63 dB (A)
 - Mandatory Category 3 - 68 dB (A)
 - Mandatory Category 4 - 73 dB (A)
- Noise corridor - State-controlled road (VOLUNTARY area)
- Voluntary Category 1 - 58 dB (A)
 - Voluntary Category 2 - 63 dB (A)
 - Voluntary Category 3 - 68 dB (A)
 - Voluntary Category 4 - 73 dB (A)
- Noise corridor - rail network
- Rail Category 1 - 70 dB (A)
 - Rail Category 2 - 75 dB (A)
 - Rail Category 3 - 80 dB (A)
 - Rail Category 4 - 85 dB (A)

Please read the following notes about this map:

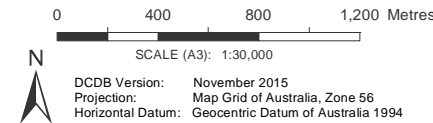
This map is for information purposes only and does not have associated development requirements in the planning scheme.

New development located within a Transport Noise Corridor must satisfy the requirements of the *Queensland Development Code MP 4.4 Buildings in a transport noise corridor*.

Interested persons may obtain details about the transport noise corridor and the levels of noise from Council or the Department of Housing and Public Works (www.hpw.qld.gov.au).

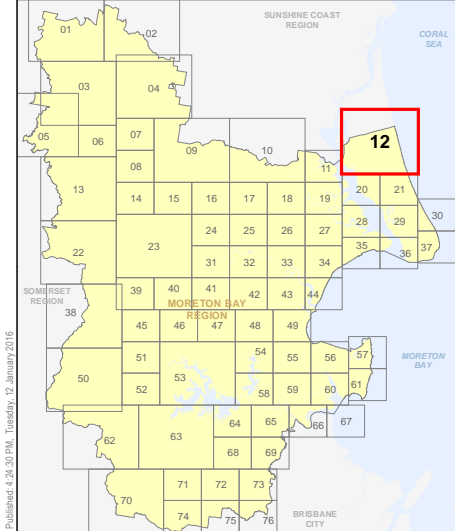
For further information regarding this overlay map, please refer to the Overlay information sheet on Council's website (www.moretonbay.qld.gov.au/mbrclplanningscheme) or contact council on 3205 0555.

Effective from 1 February 2016

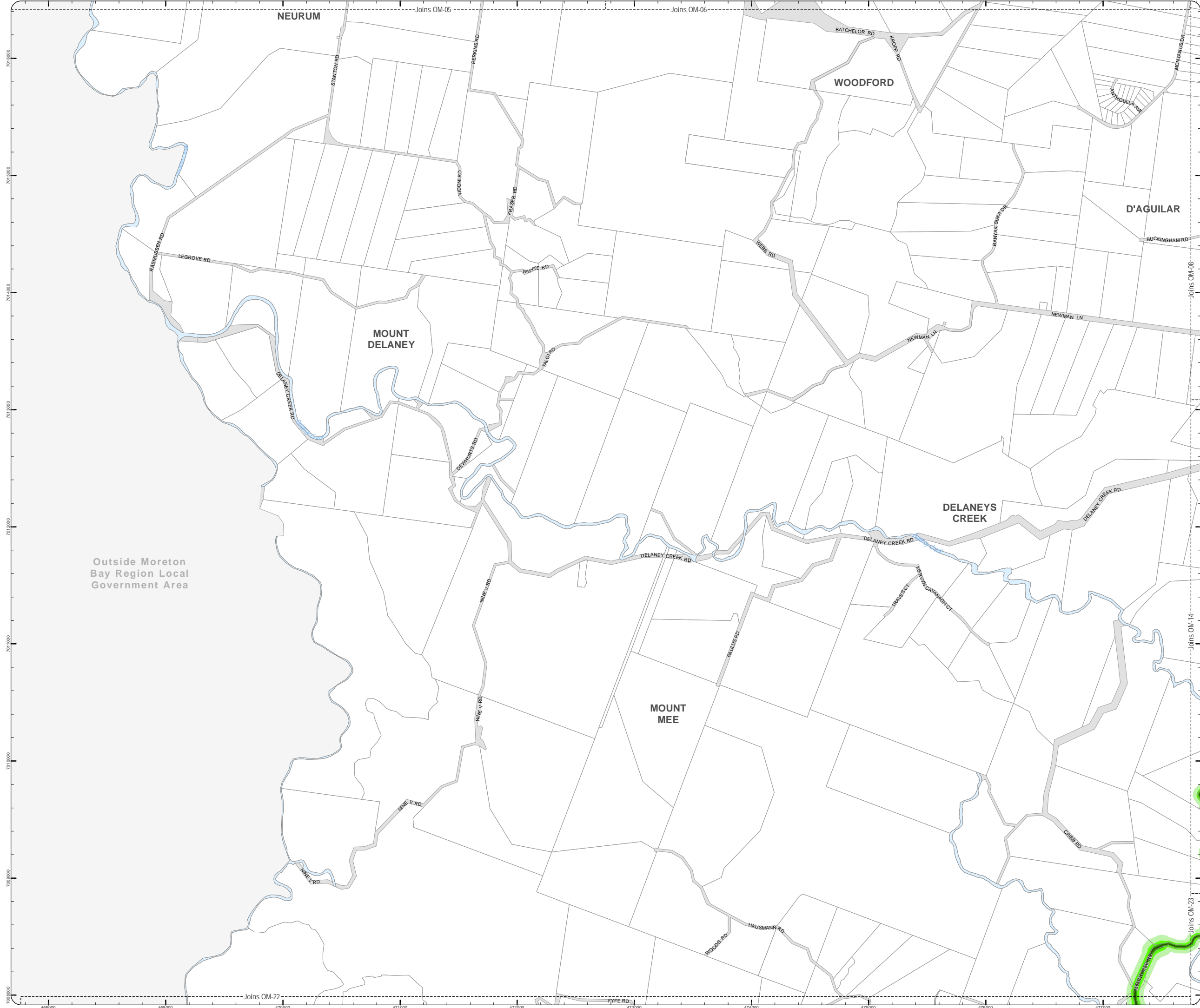


DISCLAIMER: Some of the information shown in this document has been provided to Council from external third parties. Council makes no representation and gives no warranty about the accuracy, reliability, completeness or suitability for any particular purpose of the information. Persons should not rely on the information shown in this document to make any decision with financial or legal implications and should instead rely on their own enquiries. To the full extent that it is able to do so in law, Council disclaims all liability (including liability in negligence) for all costs, losses and damages (including indirect and consequential costs, losses and damages) caused by or arising from anyone using or relying on the information shown in this document for any purpose whatsoever. © Copyright Moreton Bay Regional Council 2016

DCDB (Version Nov 2015) is reproduced with the permission of the State of Queensland



C:\Consultation_2_June2015\back up\OM-13 Transport Noise Corridor.mxd



PLANNING SCHEME
OVERLAY MAP - TRANSPORT NOISE CORRIDOR

- Property boundaries
- Noise corridor - State-controlled road (MANDATORY area)
- Mandatory Category 1 - 58 dB (A)
 - Mandatory Category 2 - 63 dB (A)
 - Mandatory Category 3 - 68 dB (A)
 - Mandatory Category 4 - 73 dB (A)
- Noise corridor - State-controlled road (VOLUNTARY area)
- Voluntary Category 1 - 58 dB (A)
 - Voluntary Category 2 - 63 dB (A)
 - Voluntary Category 3 - 68 dB (A)
 - Voluntary Category 4 - 73 dB (A)
- Noise corridor - rail network
- Rail Category 1 - 70 dB (A)
 - Rail Category 2 - 75 dB (A)
 - Rail Category 3 - 80 dB (A)
 - Rail Category 4 - 85 dB (A)

Please read the following notes about this map:

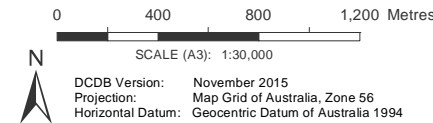
This map is for information purposes only and does not have associated development requirements in the planning scheme.

New development located within a Transport Noise Corridor must satisfy the requirements of the *Queensland Development Code MP 4.4 Buildings in a transport noise corridor*.

Interested persons may obtain details about the transport noise corridor and the levels of noise from Council or the Department of Housing and Public Works (www.hpw.qld.gov.au).

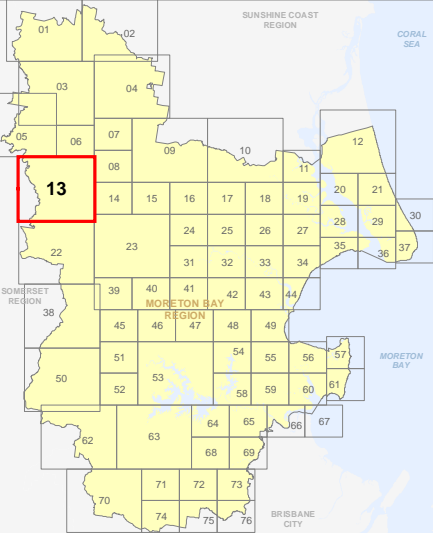
For further information regarding this overlay map, please refer to the Overlay information sheet on Council's website (www.moretonbay.qld.gov.au/mbrplanningscheme) or contact council on 3205 0555.

Effective from 1 February 2016

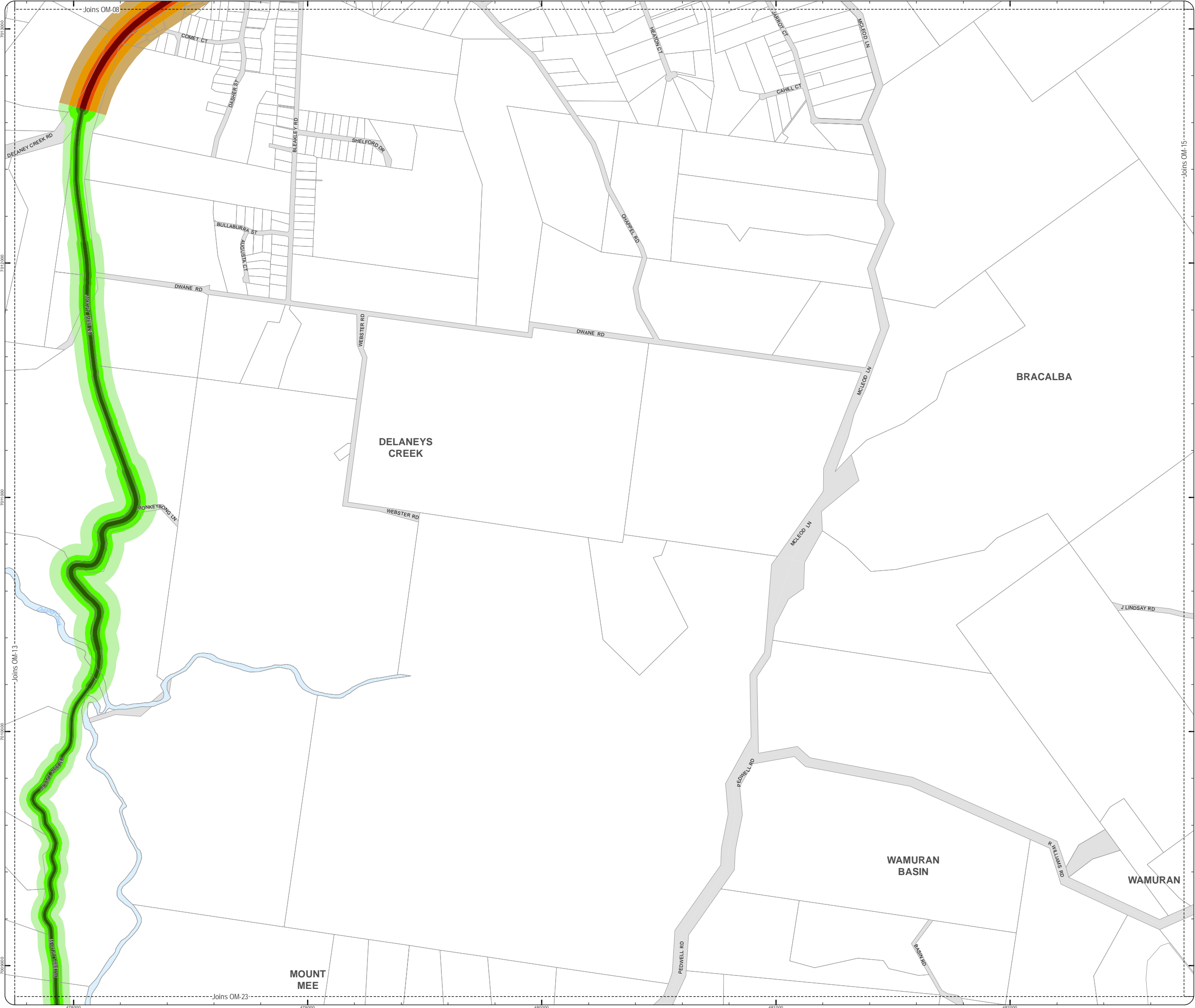


DISCLAIMER: Some of the information shown in this document has been provided to Council from external third parties. Council makes no representation and gives no warranty about the accuracy, reliability, completeness or suitability for any particular purpose of the information. Persons should not rely on the information shown in this document to make any decision with financial or legal implications and should instead rely on their own enquiries. To the full extent that it is able to do so in law, Council disclaims all liability (including liability in negligence) for all costs, losses and damages (including indirect and consequential costs, losses and damages) caused by or arising from anyone using or relying on the information shown in this document for any purpose whatsoever. © Copyright Moreton Bay Regional Council 2016

DCDB (Version Nov 2015) is reproduced with the permission of the State of Queensland



OM-13 TNC
Overlay Map



PLANNING SCHEME
OVERLAY MAP - TRANSPORT NOISE CORRIDOR

- Property boundaries
- Noise corridor - State-controlled road (MANDATORY area)
- Mandatory Category 1 - 58 dB (A)
 - Mandatory Category 2 - 63 dB (A)
 - Mandatory Category 3 - 68 dB (A)
 - Mandatory Category 4 - 73 dB (A)
- Noise corridor - State-controlled road (VOLUNTARY area)
- Voluntary Category 1 - 58 dB (A)
 - Voluntary Category 2 - 63 dB (A)
 - Voluntary Category 3 - 68 dB (A)
 - Voluntary Category 4 - 73 dB (A)
- Noise corridor - rail network
- Rail Category 1 - 70 dB (A)
 - Rail Category 2 - 75 dB (A)
 - Rail Category 3 - 80 dB (A)
 - Rail Category 4 - 85 dB (A)

Please read the following notes about this map:

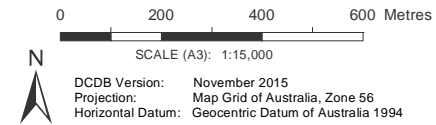
This map is for information purposes only and does not have associated development requirements in the planning scheme.

New development located within a Transport Noise Corridor must satisfy the requirements of the *Queensland Development Code MP 4.4 Buildings in a transport noise corridor*.

Interested persons may obtain details about the transport noise corridor and the levels of noise from Council or the Department of Housing and Public Works (www.hpw.qld.gov.au).

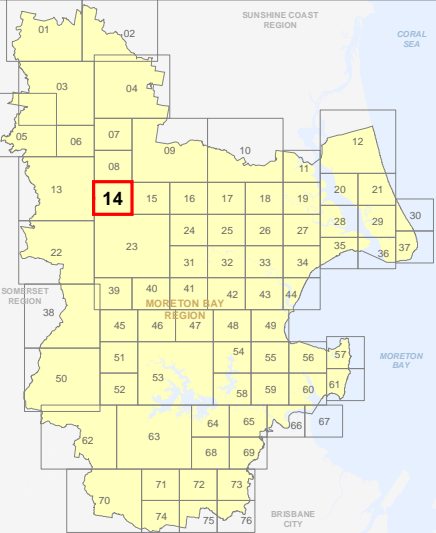
For further information regarding this overlay map, please refer to the Overlay information sheet on Council's website (www.moretonbay.qld.gov.au/mbrplanningscheme) or contact council on 3205 0555.

Effective from 1 February 2016



DISCLAIMER: Some of the information shown in this document has been provided to Council from external third parties. Council makes no representation and gives no warranty about the accuracy, reliability, completeness or suitability for any particular purpose of the information. Persons should not rely on the information shown in this document to make any decision with financial or legal implications and should instead rely on their own enquiries. To the full extent that it is able to do so in law, Council disclaims all liability (including liability in negligence) for all costs, losses and damages (including indirect and consequential costs, losses and damages) caused by or arising from anyone using or relying on the information shown in this document for any purpose whatsoever. © Copyright Moreton Bay Regional Council 2016

DCDB (Version Nov 2015) is reproduced with the permission of the State of Queensland



**OM-14 TNC
Overlay Map**

C:\Consultation_2_June2015\back up\OM15 Transport_Noise_Corridor.mxd



PLANNING SCHEME OVERLAY MAP - TRANSPORT NOISE CORRIDOR

Property boundaries

Noise corridor - State-controlled road (MANDATORY area)

- Mandatory Category 1 - 58 dB (A)
- Mandatory Category 2 - 63 dB (A)
- Mandatory Category 3 - 68 dB (A)
- Mandatory Category 4 - 73 dB (A)

Noise corridor - State-controlled road (VOLUNTARY area)

- Voluntary Category 1 - 58 dB (A)
- Voluntary Category 2 - 63 dB (A)
- Voluntary Category 3 - 68 dB (A)
- Voluntary Category 4 - 73 dB (A)

Noise corridor - rail network

- Rail Category 1 - 70 dB (A)
- Rail Category 2 - 75 dB (A)
- Rail Category 3 - 80 dB (A)
- Rail Category 4 - 85 dB (A)

Please read the following notes about this map:

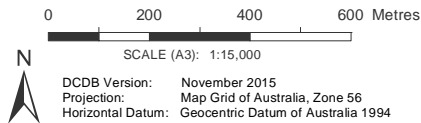
This map is for information purposes only and does not have associated development requirements in the planning scheme.

New development located within a Transport Noise Corridor must satisfy the requirements of the *Queensland Development Code MP 4.4 Buildings in a transport noise corridor*.

Interested persons may obtain details about the transport noise corridor and the levels of noise from Council or the Department of Housing and Public Works (www.hpw.qld.gov.au).

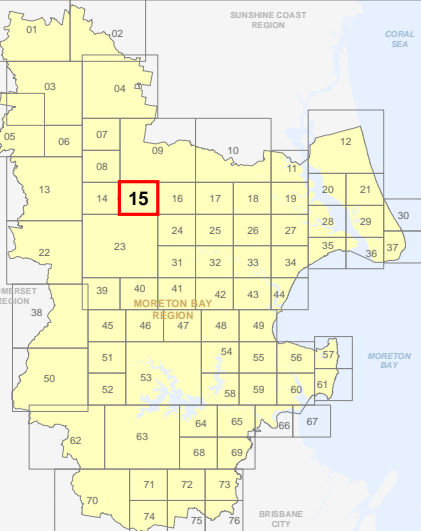
For further information regarding this overlay map, please refer to the Overlay information sheet on Council's website (www.moretonbay.qld.gov.au/mbrplanningscheme) or contact council on 3205 0555.

Effective from 1 February 2016



DISCLAIMER: Some of the information shown in this document has been provided to Council from external third parties. Council makes no representation and gives no warranty about the accuracy, reliability, completeness or suitability for any particular purpose of the information. Persons should not rely on the information shown in this document to make any decision with financial or legal implications and should instead rely on their own enquiries. To the full extent that it is able to do so in law, Council disclaims all liability (including liability in negligence) for all costs, losses and damages (including indirect and consequential costs, losses and damages) caused by or arising from anyone using or relying on the information shown in this document for any purpose whatsoever. © Copyright Moreton Bay Regional Council 2016

DCDB (Version Nov 2015) is reproduced with the permission of the State of Queensland



OM-15 TNC
Overlay Map




C:\Consultation2_June2015\back up\OM16 Transport_Noise_Corridor.mxd







PLANNING SCHEME
OVERLAY MAP - TRANSPORT NOISE CORRIDOR

 Property boundaries





Noise corridor - State-controlled road (MANDATORY area)

-  Mandatory Category 1 - 58 dB (A)
-  Mandatory Category 2 - 63 dB (A)
-  Mandatory Category 3 - 68 dB (A)
-  Mandatory Category 4 - 73 dB (A)

Noise corridor - State-controlled road (VOLUNTARY area)

-  Voluntary Category 1 - 58 dB (A)
-  Voluntary Category 2 - 63 dB (A)
-  Voluntary Category 3 - 68 dB (A)
-  Voluntary Category 4 - 73 dB (A)

Noise corridor - rail network

-  Rail Category 1 - 70 dB (A)
-  Rail Category 2 - 75 dB (A)
-  Rail Category 3 - 80 dB (A)
-  Rail Category 4 - 85 dB (A)

Please read the following notes about this map:

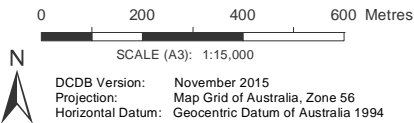
This map is for information purposes only and does not have associated development requirements in the planning scheme.

New development located within a Transport Noise Corridor must satisfy the requirements of the *Queensland Development Code MP 4.4 Buildings in a transport noise corridor*.

Interested persons may obtain details about the transport noise corridor and the levels of noise from Council or the Department of Housing and Public Works (www.hpw.qld.gov.au).

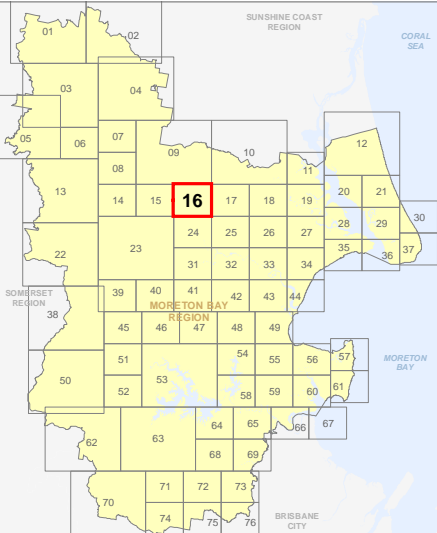
For further information regarding this overlay map, please refer to the Overlay information sheet on Council's website (www.moretonbay.qld.gov.au/mbrplanningscheme) or contact council on 3205 0555.

Effective from 1 February 2016



DISCLAIMER: Some of the information shown in this document has been provided to Council from external third parties. Council makes no representation and gives no warranty about the accuracy, reliability, completeness or suitability for any particular purpose of the information. Persons should not rely on the information shown in this document to make any decision with financial or legal implications and should instead rely on their own enquiries. To the full extent that it is able to do so in law, Council disclaims all liability (including liability in negligence) for all costs, losses and damages (including indirect and consequential costs, losses and damages) caused by or arising from anyone using or relying on the information shown in this document for any purpose whatsoever. © Copyright Moreton Bay Regional Council 2016

DCDB (Version Nov 2015) is reproduced with the permission of the State of Queensland



**OM-16 TNC
Overlay Map**



PLANNING SCHEME
OVERLAY MAP - TRANSPORT NOISE CORRIDOR

- Property boundaries
- Noise corridor - State-controlled road (MANDATORY area)
- Mandatory Category 1 - 58 dB (A)
 - Mandatory Category 2 - 63 dB (A)
 - Mandatory Category 3 - 68 dB (A)
 - Mandatory Category 4 - 73 dB (A)
- Noise corridor - State-controlled road (VOLUNTARY area)
- Voluntary Category 1 - 58 dB (A)
 - Voluntary Category 2 - 63 dB (A)
 - Voluntary Category 3 - 68 dB (A)
 - Voluntary Category 4 - 73 dB (A)
- Noise corridor - rail network
- Rail Category 1 - 70 dB (A)
 - Rail Category 2 - 75 dB (A)
 - Rail Category 3 - 80 dB (A)
 - Rail Category 4 - 85 dB (A)

Please read the following notes about this map:

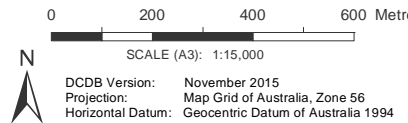
This map is for information purposes only and does not have associated development requirements in the planning scheme.

New development located within a Transport Noise Corridor must satisfy the requirements of the *Queensland Development Code MP 4.4 Buildings in a transport noise corridor*.

Interested persons may obtain details about the transport noise corridor and the levels of noise from Council or the Department of Housing and Public Works (www.hpw.qld.gov.au).

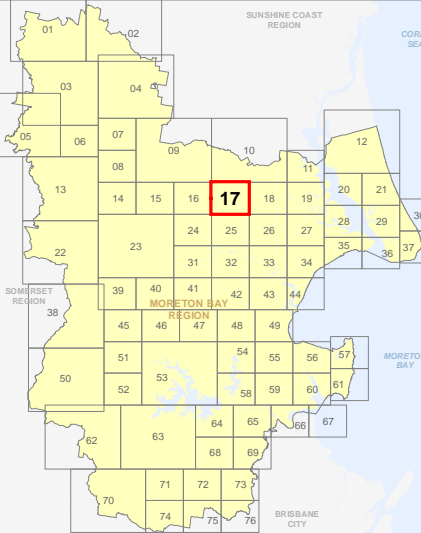
For further information regarding this overlay map, please refer to the Overlay information sheet on Council's website (www.moretonbay.qld.gov.au/mbrclplanningscheme) or contact council on 3205 0555.

Effective from 1 February 2016



DISCLAIMER: Some of the information shown in this document has been provided to Council from external third parties. Council makes no representation and gives no warranty about the accuracy, reliability, completeness or suitability for any particular purpose of the information. Persons should not rely on the information shown in this document to make any decision with financial or legal implications and should instead rely on their own enquiries. To the full extent that it is able to do so in law, Council disclaims all liability (including liability in negligence) for all costs, losses and damages (including indirect and consequential costs, losses and damages) caused by or arising from anyone using or relying on the information shown in this document for any purpose whatsoever. © Copyright Moreton Bay Regional Council 2016

DCDB (Version Nov 2015) is reproduced with the permission of the State of Queensland



**OM-17 TNC
Overlay Map**

C:\Consultation_June2015\back up\OM18_Transport_Noise_Corridor.mxd



PLANNING SCHEME
OVERLAY MAP - TRANSPORT NOISE CORRIDOR

- Property boundaries
- Noise corridor - State-controlled road (MANDATORY area)
- Mandatory Category 1 - 58 dB (A)
 - Mandatory Category 2 - 63 dB (A)
 - Mandatory Category 3 - 68 dB (A)
 - Mandatory Category 4 - 73 dB (A)
- Noise corridor - State-controlled road (VOLUNTARY area)
- Voluntary Category 1 - 58 dB (A)
 - Voluntary Category 2 - 63 dB (A)
 - Voluntary Category 3 - 68 dB (A)
 - Voluntary Category 4 - 73 dB (A)
- Noise corridor - rail network
- Rail Category 1 - 70 dB (A)
 - Rail Category 2 - 75 dB (A)
 - Rail Category 3 - 80 dB (A)
 - Rail Category 4 - 85 dB (A)

Please read the following notes about this map:

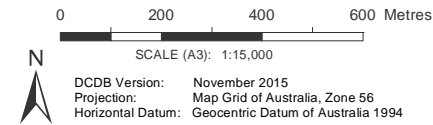
This map is for information purposes only and does not have associated development requirements in the planning scheme.

New development located within a Transport Noise Corridor must satisfy the requirements of the *Queensland Development Code MP 4.4 Buildings in a transport noise corridor*.

Interested persons may obtain details about the transport noise corridor and the levels of noise from Council or the Department of Housing and Public Works (www.hpw.qld.gov.au).

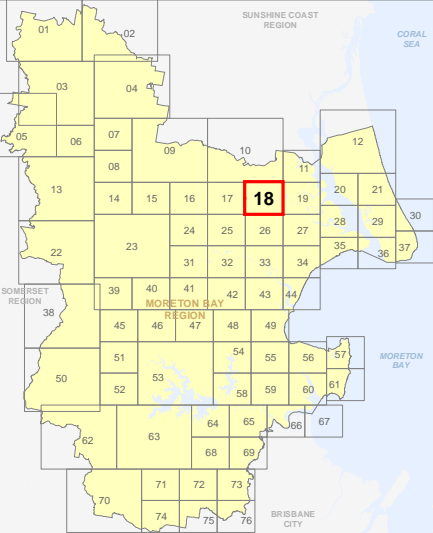
For further information regarding this overlay map, please refer to the Overlay information sheet on Council's website (www.moretonbay.qld.gov.au/mbrplanningscheme) or contact council on 3205 0555.

Effective from 1 February 2016



DISCLAIMER: Some of the information shown in this document has been provided to Council from external third parties. Council makes no representation and gives no warranty about the accuracy, reliability, completeness or suitability for any particular purpose of the information. Persons should not rely on the information shown in this document to make any decision with financial or legal implications and should instead rely on their own enquiries. To the full extent that it is able to do so in law, Council disclaims all liability (including liability in negligence) for all costs, losses and damages (including indirect and consequential costs, losses and damages) caused by or arising from anyone using or relying on the information shown in this document for any purpose whatsoever. © Copyright Moreton Bay Regional Council 2016

DCDB (Version Nov 2015) is reproduced with the permission of the State of Queensland



C:\Consultation2_June2015\back up\OM19_Transport_Noise_Corridor.mxd



PLANNING SCHEME
OVERLAY MAP - TRANSPORT NOISE CORRIDOR

Property boundaries

Noise corridor - State-controlled road (MANDATORY area)

- Mandatory Category 1 - 58 dB (A)
- Mandatory Category 2 - 63 dB (A)
- Mandatory Category 3 - 68 dB (A)
- Mandatory Category 4 - 73 dB (A)

Noise corridor - State-controlled road (VOLUNTARY area)

- Voluntary Category 1 - 58 dB (A)
- Voluntary Category 2 - 63 dB (A)
- Voluntary Category 3 - 68 dB (A)
- Voluntary Category 4 - 73 dB (A)

Noise corridor - rail network

- Rail Category 1 - 70 dB (A)
- Rail Category 2 - 75 dB (A)
- Rail Category 3 - 80 dB (A)
- Rail Category 4 - 85 dB (A)

Please read the following notes about this map:

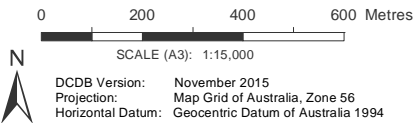
This map is for information purposes only and does not have associated development requirements in the planning scheme.

New development located within a Transport Noise Corridor must satisfy the requirements of the *Queensland Development Code MP 4.4 Buildings in a transport noise corridor*.

Interested persons may obtain details about the transport noise corridor and the levels of noise from Council or the Department of Housing and Public Works (www.hpw.qld.gov.au).

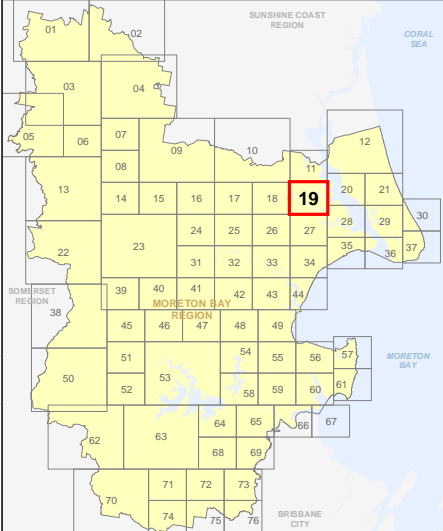
For further information regarding this overlay map, please refer to the Overlay information sheet on Council's website (www.moretonbay.qld.gov.au/mbrplanningscheme) or contact council on 3205 0555.

Effective from 1 February 2016



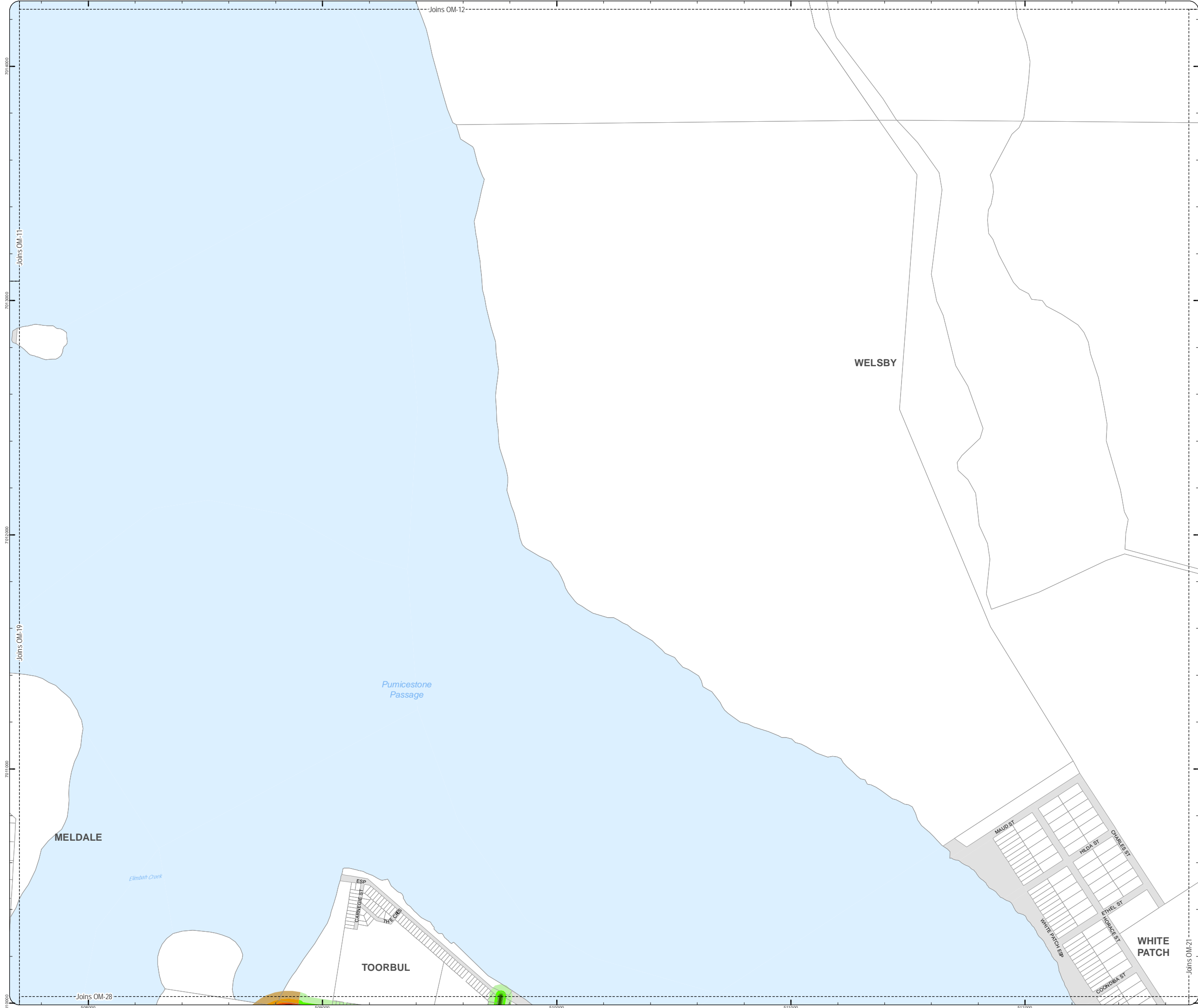
DISCLAIMER: Some of the information shown in this document has been provided to Council from external third parties. Council makes no representation and gives no warranty about the accuracy, reliability, completeness or suitability for any particular purpose of the information. Persons should not rely on the information shown in this document to make any decision with financial or legal implications and should instead rely on their own enquiries. To the full extent that it is able to do so in law, Council disclaims all liability (including liability in negligence) for all costs, losses and damages (including indirect and consequential costs, losses and damages) caused by or arising from anyone using or relying on the information shown in this document for any purpose whatsoever. © Copyright Moreton Bay Regional Council 2016

DCDB (Version Nov 2015) is reproduced with the permission of the State of Queensland



**OM-19 TNC
Overlay Map**

C:\Consultation_June2015\back up\OM\Transport_Noise_Corridor.mxd



PLANNING SCHEME

OVERLAY MAP - TRANSPORT NOISE CORRIDOR

Property boundaries

Noise corridor - State-controlled road (MANDATORY area)

- Mandatory Category 1 - 58 dB (A)
- Mandatory Category 2 - 63 dB (A)
- Mandatory Category 3 - 68 dB (A)
- Mandatory Category 4 - 73 dB (A)

Noise corridor - State-controlled road (VOLUNTARY area)

- Voluntary Category 1 - 58 dB (A)
- Voluntary Category 2 - 63 dB (A)
- Voluntary Category 3 - 68 dB (A)
- Voluntary Category 4 - 73 dB (A)

Noise corridor - rail network

- Rail Category 1 - 70 dB (A)
- Rail Category 2 - 75 dB (A)
- Rail Category 3 - 80 dB (A)
- Rail Category 4 - 85 dB (A)

Please read the following notes about this map:

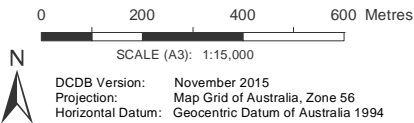
This map is for information purposes only and does not have associated development requirements in the planning scheme.

New development located within a Transport Noise Corridor must satisfy the requirements of the *Queensland Development Code MP 4.4 Buildings in a transport noise corridor*.

Interested persons may obtain details about the transport noise corridor and the levels of noise from Council or the Department of Housing and Public Works (www.hpw.qld.gov.au).

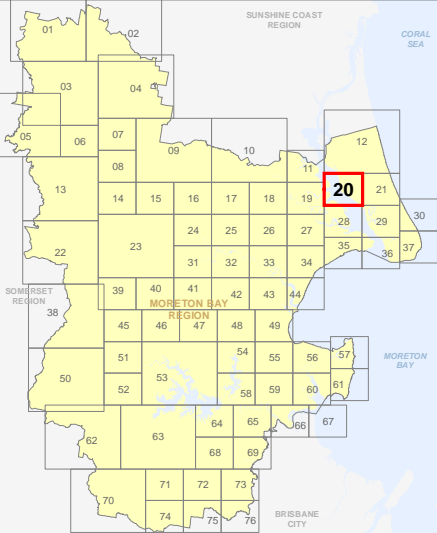
For further information regarding this overlay map, please refer to the Overlay information sheet on Council's website (www.moretonbay.qld.gov.au/mbrplanningscheme) or contact council on 3205 0555.

Effective from 1 February 2016



DISCLAIMER: Some of the information shown in this document has been provided to Council from external third parties. Council makes no representation and gives no warranty about the accuracy, reliability, completeness or suitability for any particular purpose of the information. Persons should not rely on the information shown in this document to make any decision with financial or legal implications and should instead rely on their own enquiries. To the full extent that it is able to do so in law, Council disclaims all liability (including liability in negligence) for all costs, losses and damages (including indirect and consequential costs, losses and damages) caused by or arising from anyone using or relying on the information shown in this document for any purpose whatsoever. © Copyright Moreton Bay Regional Council 2016

DCDB (Version Nov 2015) is reproduced with the permission of the State of Queensland



OM-20 TNC
Overlay Map

C:\Consultation_June2015\back up\OM1 Transport_Noise_Corridor.mxd



PLANNING SCHEME
OVERLAY MAP - TRANSPORT NOISE CORRIDOR

Property boundaries

Noise corridor - State-controlled road (MANDATORY area)

- Mandatory Category 1 - 58 dB (A)
- Mandatory Category 2 - 63 dB (A)
- Mandatory Category 3 - 68 dB (A)
- Mandatory Category 4 - 73 dB (A)

Noise corridor - State-controlled road (VOLUNTARY area)

- Voluntary Category 1 - 58 dB (A)
- Voluntary Category 2 - 63 dB (A)
- Voluntary Category 3 - 68 dB (A)
- Voluntary Category 4 - 73 dB (A)

Noise corridor - rail network

- Rail Category 1 - 70 dB (A)
- Rail Category 2 - 75 dB (A)
- Rail Category 3 - 80 dB (A)
- Rail Category 4 - 85 dB (A)

Please read the following notes about this map:

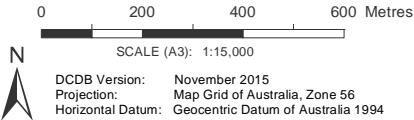
This map is for information purposes only and does not have associated development requirements in the planning scheme.

New development located within a Transport Noise Corridor must satisfy the requirements of the *Queensland Development Code MP 4.4 Buildings in a transport noise corridor*.

Interested persons may obtain details about the transport noise corridor and the levels of noise from Council or the Department of Housing and Public Works (www.hpw.qld.gov.au).

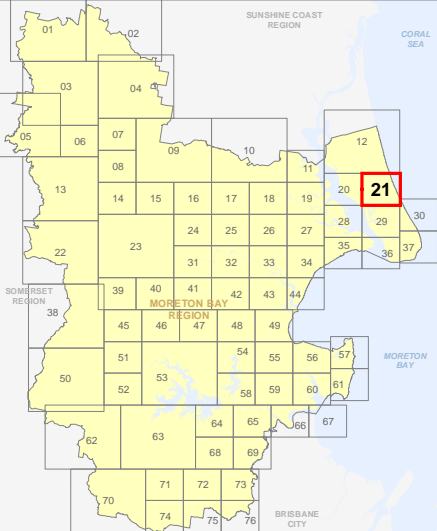
For further information regarding this overlay map, please refer to the Overlay information sheet on Council's website (www.moretonbay.qld.gov.au/mbrplanningscheme) or contact council on 3205 0555.

Effective from 1 February 2016



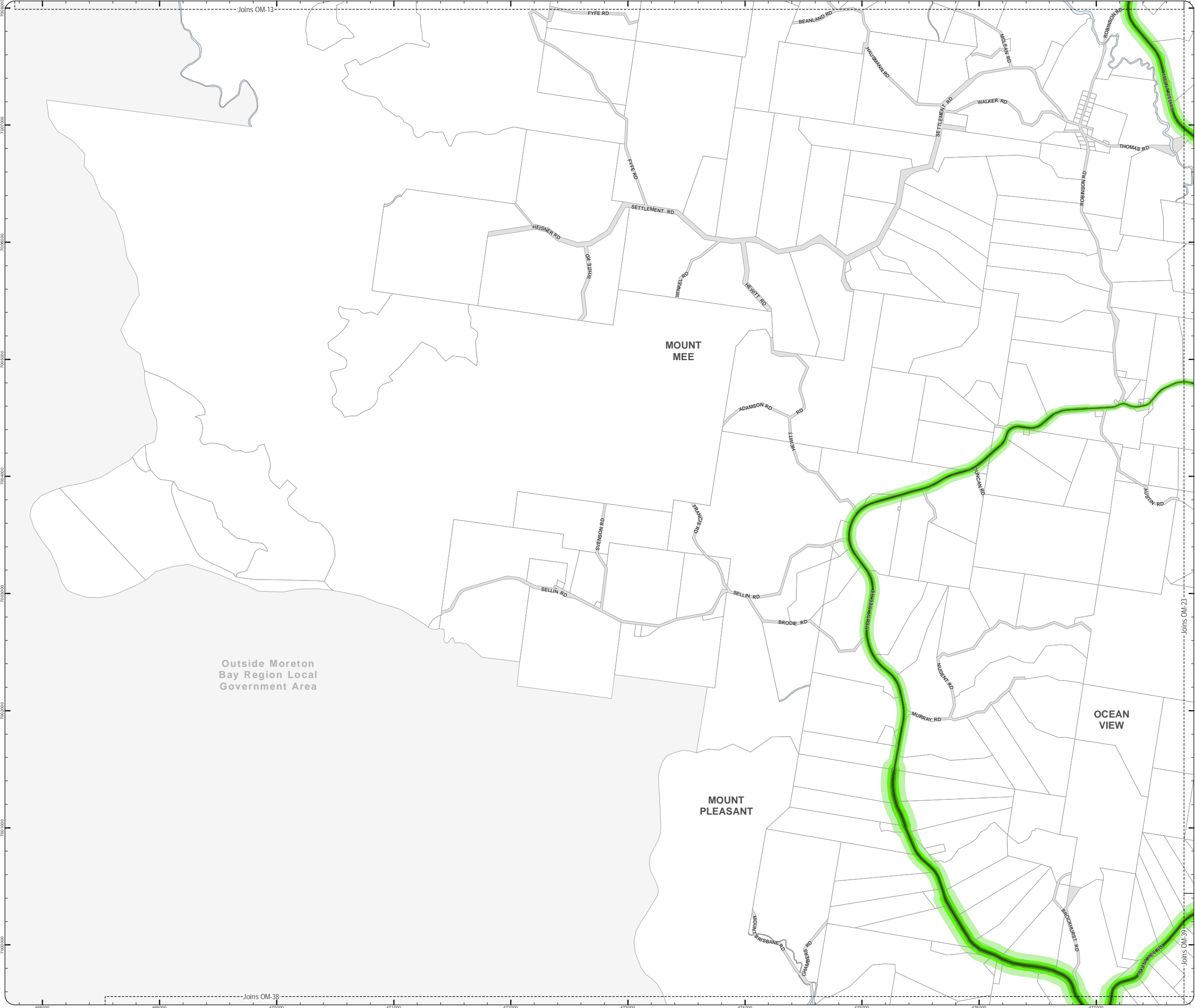
DISCLAIMER: Some of the information shown in this document has been provided to Council from external third parties. Council makes no representation and gives no warranty about the accuracy, reliability, completeness or suitability for any particular purpose of the information. Persons should not rely on the information shown in this document to make any decision with financial or legal implications and should instead rely on their own enquiries. To the full extent that it is able to do so in law, Council disclaims all liability (including liability in negligence) for all costs, losses and damages (including indirect and consequential costs, losses and damages) caused by or arising from anyone using or relying on the information shown in this document for any purpose whatsoever. © Copyright Moreton Bay Regional Council 2016

DCDB (Version Nov 2015) is reproduced with the permission of the State of Queensland



**OM-21 TNC
Overlay Map**

C:\Consultation_2_June2015\back up\OM2 Transport_Noise_Corridor.mxd



PLANNING SCHEME
OVERLAY MAP - TRANSPORT NOISE CORRIDOR

Property boundaries

Noise corridor - State-controlled road (MANDATORY area)

- Mandatory Category 1 - 58 dB (A)
- Mandatory Category 2 - 63 dB (A)
- Mandatory Category 3 - 68 dB (A)
- Mandatory Category 4 - 73 dB (A)

Noise corridor - State-controlled road (VOLUNTARY area)

- Voluntary Category 1 - 58 dB (A)
- Voluntary Category 2 - 63 dB (A)
- Voluntary Category 3 - 68 dB (A)
- Voluntary Category 4 - 73 dB (A)

Noise corridor - rail network

- Rail Category 1 - 70 dB (A)
- Rail Category 2 - 75 dB (A)
- Rail Category 3 - 80 dB (A)
- Rail Category 4 - 85 dB (A)

Please read the following notes about this map:

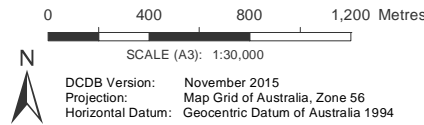
This map is for information purposes only and does not have associated development requirements in the planning scheme.

New development located within a Transport Noise Corridor must satisfy the requirements of the *Queensland Development Code MP 4.4 Buildings in a transport noise corridor*.

Interested persons may obtain details about the transport noise corridor and the levels of noise from Council or the Department of Housing and Public Works (www.hpw.qld.gov.au).

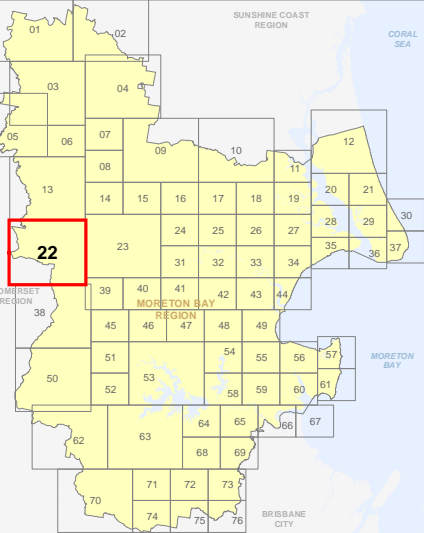
For further information regarding this overlay map, please refer to the Overlay information sheet on Council's website (www.moretonbay.qld.gov.au/mbrcplanningscheme) or contact council on 3205 0555.

Effective from 1 February 2016



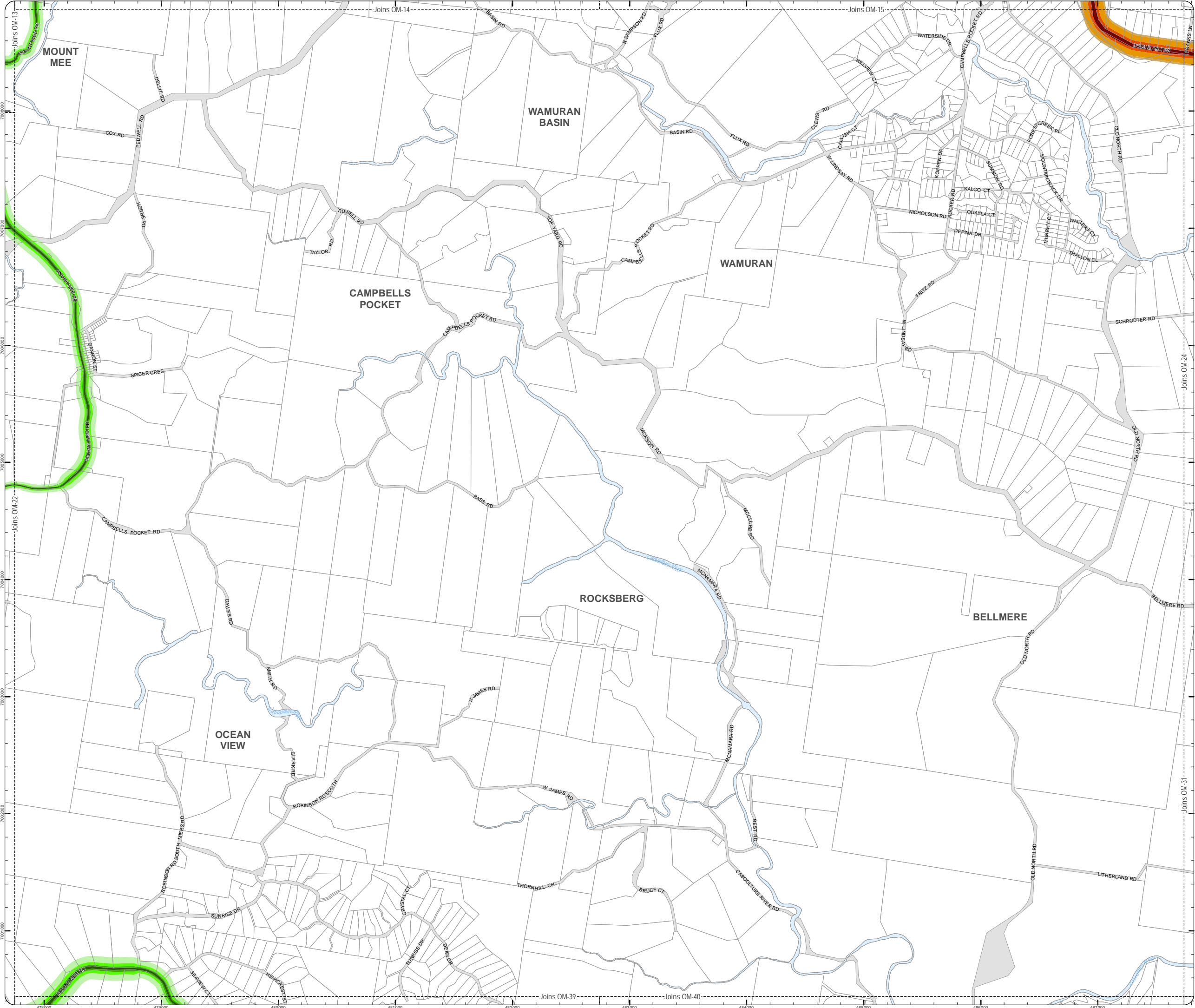
DISCLAIMER: Some of the information shown in this document has been provided to Council from external third parties. Council makes no representation and gives no warranty about the accuracy, reliability, completeness or suitability for any particular purpose of the information. Persons should not rely on the information shown in this document to make any decision with financial or legal implications and should instead rely on their own enquiries. To the full extent that it is able to do so in law, Council disclaims all liability (including liability in negligence) for all costs, losses and damages (including indirect and consequential costs, losses and damages) caused by or arising from anyone using or relying on the information shown in this document for any purpose whatsoever. © Copyright Moreton Bay Regional Council 2016

DCDB (Version Nov 2015) is reproduced with the permission of the State of Queensland



**OM-22 TNC
Overlay Map**

C:\Consultation_2_June2015\back up\OM-23 Transport Noise Corridor.mxd



PLANNING SCHEME
OVERLAY MAP - TRANSPORT NOISE CORRIDOR

Property boundaries

Noise corridor - State-controlled road (MANDATORY area)

- Mandatory Category 1 - 58 dB (A)
- Mandatory Category 2 - 63 dB (A)
- Mandatory Category 3 - 68 dB (A)
- Mandatory Category 4 - 73 dB (A)

Noise corridor - State-controlled road (VOLUNTARY area)

- Voluntary Category 1 - 58 dB (A)
- Voluntary Category 2 - 63 dB (A)
- Voluntary Category 3 - 68 dB (A)
- Voluntary Category 4 - 73 dB (A)

Noise corridor - rail network

- Rail Category 1 - 70 dB (A)
- Rail Category 2 - 75 dB (A)
- Rail Category 3 - 80 dB (A)
- Rail Category 4 - 85 dB (A)

Please read the following notes about this map:

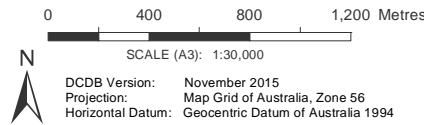
This map is for information purposes only and does not have associated development requirements in the planning scheme.

New development located within a Transport Noise Corridor must satisfy the requirements of the *Queensland Development Code MP 4.4 Buildings in a transport noise corridor*.

Interested persons may obtain details about the transport noise corridor and the levels of noise from Council or the Department of Housing and Public Works (www.hpw.qld.gov.au).

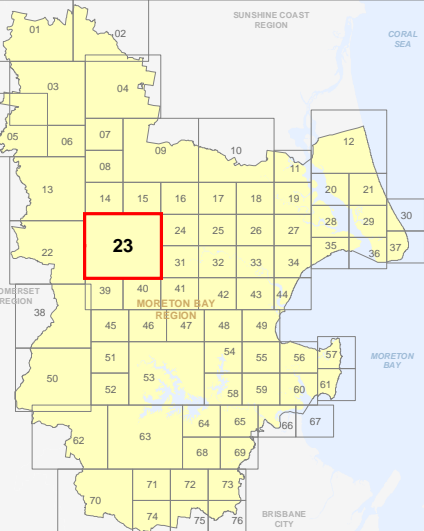
For further information regarding this overlay map, please refer to the Overlay information sheet on Council's website (www.moretonbay.qld.gov.au/mbrplanningscheme) or contact council on 3205 0555.

Effective from 1 February 2016



DISCLAIMER: Some of the information shown in this document has been provided to Council from external third parties. Council makes no representation and gives no warranty about the accuracy, reliability, completeness or suitability for any particular purpose of the information. Persons should not rely on the information shown in this document to make any decision with financial or legal implications and should instead rely on their own enquiries. To the full extent that it is able to do so in law, Council disclaims all liability (including liability in negligence) for all costs, losses and damages (including indirect and consequential costs, losses and damages) caused by or arising from anyone using or relying on the information shown in this document for any purpose whatsoever. © Copyright Moreton Bay Regional Council 2016

DCDB (Version Nov 2015) is reproduced with the permission of the State of Queensland



**OM-23 TNC
Overlay Map**



PLANNING SCHEME
OVERLAY MAP - TRANSPORT NOISE CORRIDOR

- Property boundaries
- Noise corridor - State-controlled road (MANDATORY area)
- Mandatory Category 1 - 58 dB (A)
 - Mandatory Category 2 - 63 dB (A)
 - Mandatory Category 3 - 68 dB (A)
 - Mandatory Category 4 - 73 dB (A)
- Noise corridor - State-controlled road (VOLUNTARY area)
- Voluntary Category 1 - 58 dB (A)
 - Voluntary Category 2 - 63 dB (A)
 - Voluntary Category 3 - 68 dB (A)
 - Voluntary Category 4 - 73 dB (A)
- Noise corridor - rail network
- Rail Category 1 - 70 dB (A)
 - Rail Category 2 - 75 dB (A)
 - Rail Category 3 - 80 dB (A)
 - Rail Category 4 - 85 dB (A)

Please read the following notes about this map:

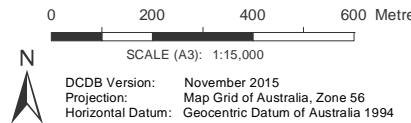
This map is for information purposes only and does not have associated development requirements in the planning scheme.

New development located within a Transport Noise Corridor must satisfy the requirements of the *Queensland Development Code MP 4.4 Buildings in a transport noise corridor*.

Interested persons may obtain details about the transport noise corridor and the levels of noise from Council or the Department of Housing and Public Works (www.hpw.qld.gov.au).

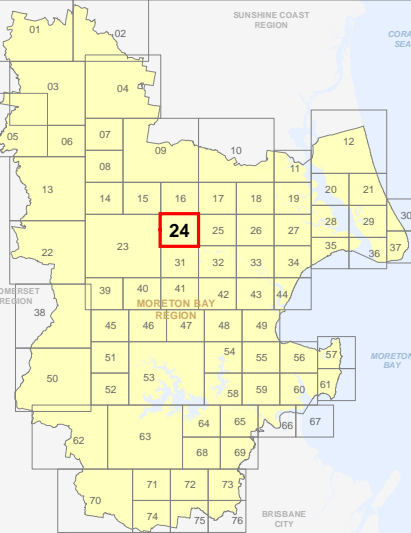
For further information regarding this overlay map, please refer to the Overlay information sheet on Council's website (www.moretonbay.qld.gov.au/mbrplanningscheme) or contact council on 3205 0555.

Effective from 1 February 2016



DISCLAIMER: Some of the information shown in this document has been provided to Council from external third parties. Council makes no representation and gives no warranty about the accuracy, reliability, completeness or suitability for any particular purpose of the information. Persons should not rely on the information shown in this document to make any decision with financial or legal implications and should instead rely on their own enquiries. To the full extent that it is able to do so in law, Council disclaims all liability (including liability in negligence) for all costs, losses and damages (including indirect and consequential costs, losses and damages) caused by or arising from anyone using or relying on the information shown in this document for any purpose whatsoever. © Copyright Moreton Bay Regional Council 2016

DCDB (Version Nov 2015) is reproduced with the permission of the State of Queensland



OM-24 TNC
Overlay Map

PLANNING SCHEME
OVERLAY MAP - TRANSPORT NOISE CORRIDOR

Property boundaries

Noise corridor - State-controlled road (MANDATORY area)

- Mandatory Category 1 - 58 dB (A)
- Mandatory Category 2 - 63 dB (A)
- Mandatory Category 3 - 68 dB (A)
- Mandatory Category 4 - 73 dB (A)

Noise corridor - State-controlled road (VOLUNTARY area)

- Voluntary Category 1 - 58 dB (A)
- Voluntary Category 2 - 63 dB (A)
- Voluntary Category 3 - 68 dB (A)
- Voluntary Category 4 - 73 dB (A)

Noise corridor - rail network

- Rail Category 1 - 70 dB (A)
- Rail Category 2 - 75 dB (A)
- Rail Category 3 - 80 dB (A)
- Rail Category 4 - 85 dB (A)

Please read the following notes about this map:

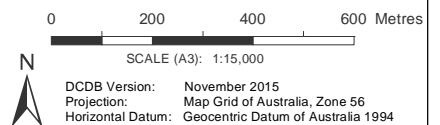
This map is for information purposes only and does not have associated development requirements in the planning scheme.

New development located within a Transport Noise Corridor must satisfy the requirements of the *Queensland Development Code MP 4.4 Buildings in a transport noise corridor*.

Interested persons may obtain details about the transport noise corridor and the levels of noise from Council or the Department of Housing and Public Works (www.hpw.qld.gov.au).

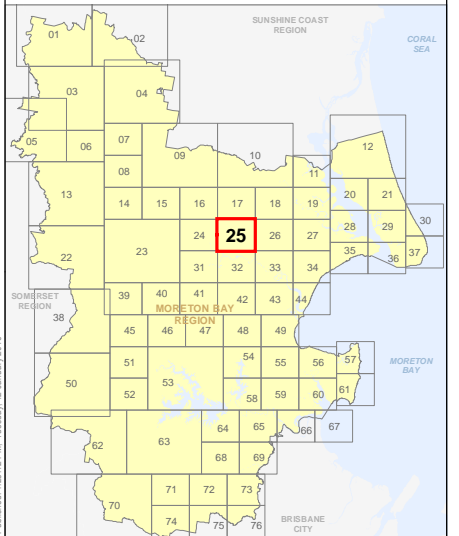
For further information regarding this overlay map, please refer to the Overlay information sheet on Council's website (www.moretonbay.qld.gov.au/mbrplanningscheme) or contact council on 3205 0555.

Effective from 1 February 2016



DISCLAIMER: Some of the information shown in this document has been provided to Council from external third parties. Council makes no representation and gives no warranty about the accuracy, reliability, completeness or suitability for any particular purpose of the information. Persons should not rely on the information shown in this document to make any decision with financial or legal implications and should instead rely on their own enquiries. To the full extent that it is able to do so in law, Council disclaims all liability (including liability in negligence) for all costs, losses and damages (including indirect and consequential costs, losses and damages) caused by or arising from anyone using or relying on the information shown in this document for any purpose whatsoever. © Copyright Moreton Bay Regional Council 2016

DCDB (Version Nov 2015) is reproduced with the permission of the State of Queensland



**OM-25 TNC
Overlay Map**





PLANNING SCHEME
OVERLAY MAP - TRANSPORT NOISE CORRIDOR

Property boundaries

Noise corridor - State-controlled road (MANDATORY area)

- Mandatory Category 1 - 58 dB (A)
- Mandatory Category 2 - 63 dB (A)
- Mandatory Category 3 - 68 dB (A)
- Mandatory Category 4 - 73 dB (A)

Noise corridor - State-controlled road (VOLUNTARY area)

- Voluntary Category 1 - 58 dB (A)
- Voluntary Category 2 - 63 dB (A)
- Voluntary Category 3 - 68 dB (A)
- Voluntary Category 4 - 73 dB (A)

Noise corridor - rail network

- Rail Category 1 - 70 dB (A)
- Rail Category 2 - 75 dB (A)
- Rail Category 3 - 80 dB (A)
- Rail Category 4 - 85 dB (A)

Please read the following notes about this map:

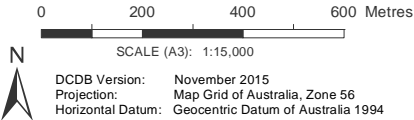
This map is for information purposes only and does not have associated development requirements in the planning scheme.

New development located within a Transport Noise Corridor must satisfy the requirements of the *Queensland Development Code MP 4.4 Buildings in a transport noise corridor*.

Interested persons may obtain details about the transport noise corridor and the levels of noise from Council or the Department of Housing and Public Works (www.hpw.qld.gov.au).

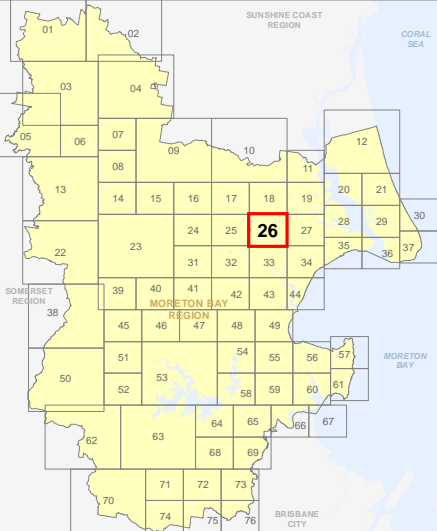
For further information regarding this overlay map, please refer to the Overlay information sheet on Council's website (www.moretonbay.qld.gov.au/mbrplanningscheme) or contact council on 3205 0555.

Effective from 1 February 2016

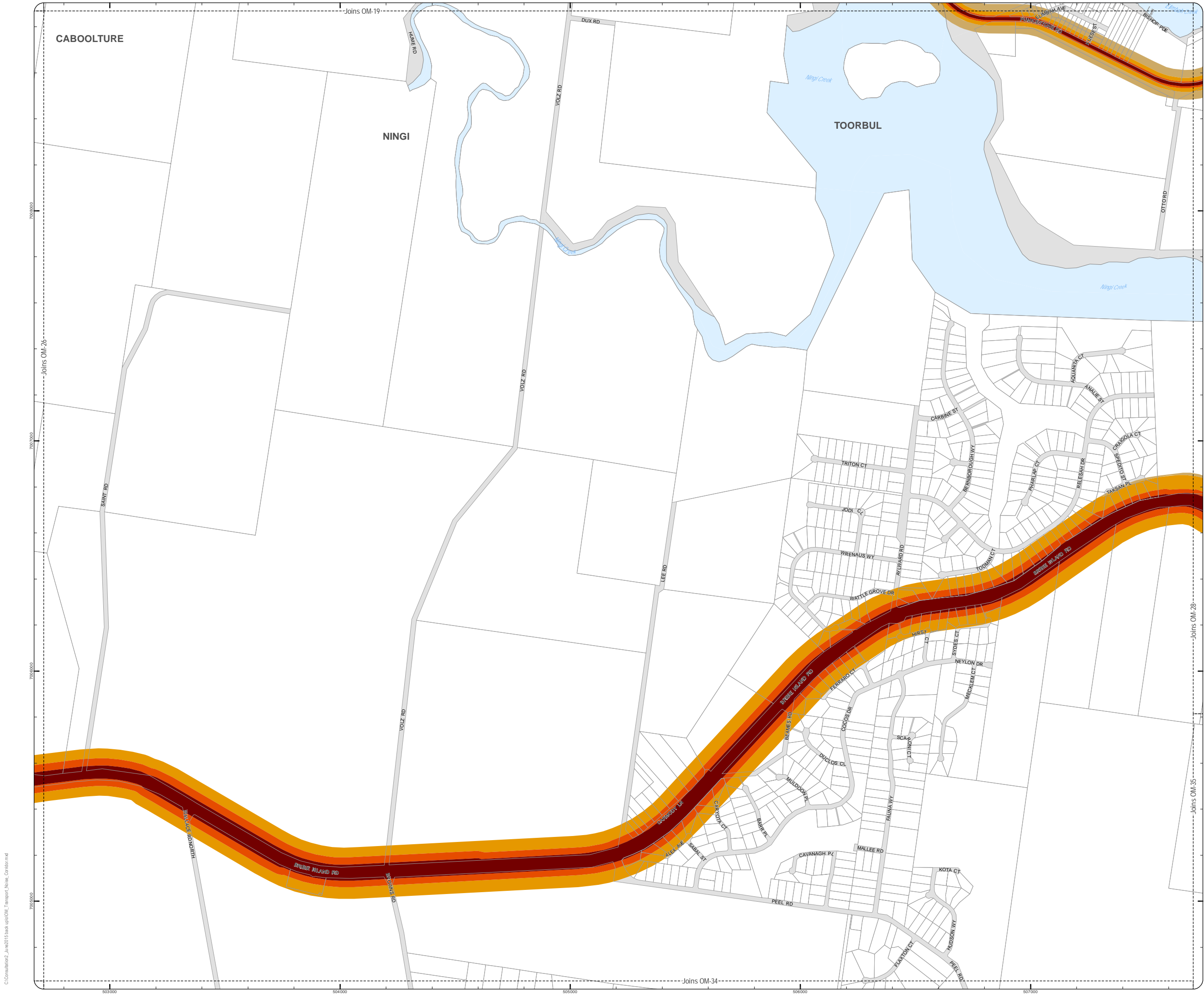


DISCLAIMER: Some of the information shown in this document has been provided to Council from external third parties. Council makes no representation and gives no warranty about the accuracy, reliability, completeness or suitability for any particular purpose of the information. Persons should not rely on the information shown in this document to make any decision with financial or legal implications and should instead rely on their own enquiries. To the full extent that it is able to do so in law, Council disclaims all liability (including liability in negligence) for all costs, losses and damages (including indirect and consequential costs, losses and damages) caused by or arising from anyone using or relying on the information shown in this document for any purpose whatsoever. © Copyright Moreton Bay Regional Council 2016

DCDB (Version Nov 2015) is reproduced with the permission of the State of Queensland



**OM-26 TNC
Overlay Map**



PLANNING SCHEME
OVERLAY MAP - TRANSPORT NOISE CORRIDOR

- Property boundaries
- Noise corridor - State-controlled road (MANDATORY area)
- Mandatory Category 1 - 58 dB (A)
 - Mandatory Category 2 - 63 dB (A)
 - Mandatory Category 3 - 68 dB (A)
 - Mandatory Category 4 - 73 dB (A)
- Noise corridor - State-controlled road (VOLUNTARY area)
- Voluntary Category 1 - 58 dB (A)
 - Voluntary Category 2 - 63 dB (A)
 - Voluntary Category 3 - 68 dB (A)
 - Voluntary Category 4 - 73 dB (A)
- Noise corridor - rail network
- Rail Category 1 - 70 dB (A)
 - Rail Category 2 - 75 dB (A)
 - Rail Category 3 - 80 dB (A)
 - Rail Category 4 - 85 dB (A)

Please read the following notes about this map:

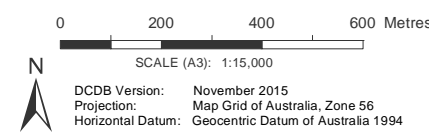
This map is for information purposes only and does not have associated development requirements in the planning scheme.

New development located within a Transport Noise Corridor must satisfy the requirements of the *Queensland Development Code MP 4.4 Buildings in a transport noise corridor*.

Interested persons may obtain details about the transport noise corridor and the levels of noise from Council or the Department of Housing and Public Works (www.hpw.qld.gov.au).

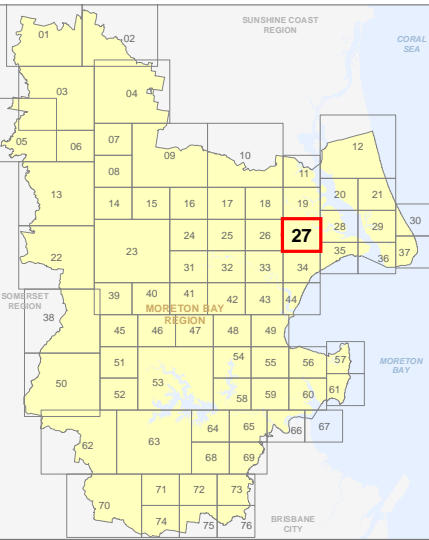
For further information regarding this overlay map, please refer to the Overlay information sheet on Council's website (www.moretonbay.qld.gov.au/mbrplanningscheme) or contact council on 3205 0555.

Effective from 1 February 2016

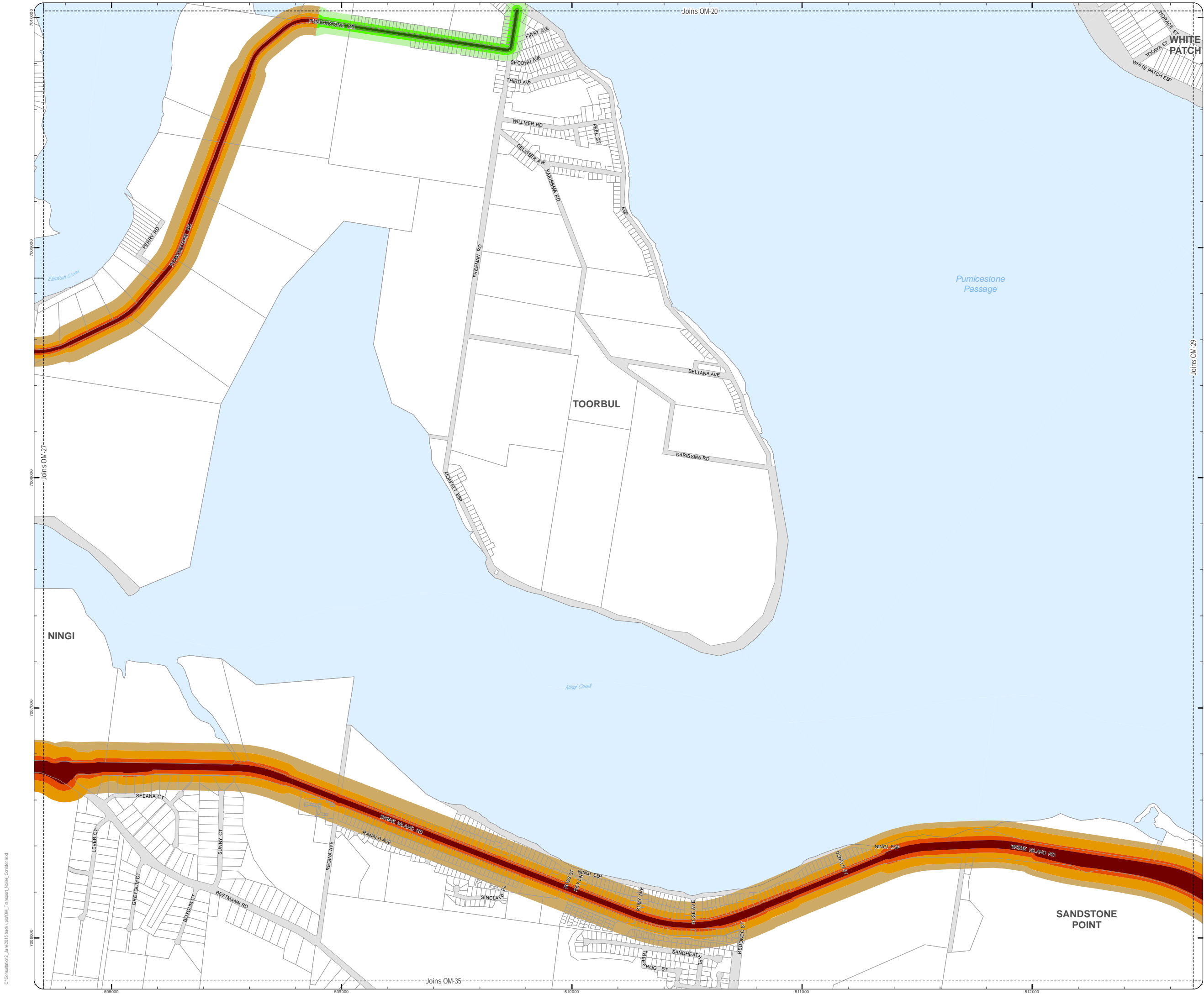


DISCLAIMER: Some of the information shown in this document has been provided to Council from external third parties. Council makes no representation and gives no warranty about the accuracy, reliability, completeness or suitability for any particular purpose of the information. Persons should not rely on the information shown in this document to make any decision with financial or legal implications and should instead rely on their own enquiries. To the full extent that it is able to do so in law, Council disclaims all liability (including liability in negligence) for all costs, losses and damages (including indirect and consequential costs, losses and damages) caused by or arising from anyone using or relying on the information shown in this document for any purpose whatsoever. © Copyright Moreton Bay Regional Council 2016

DCDB (Version Nov 2015) is reproduced with the permission of the State of Queensland



OM-27 TNC
Overlay Map



PLANNING SCHEME
OVERLAY MAP - TRANSPORT NOISE CORRIDOR

- Property boundaries
- Noise corridor - State-controlled road (MANDATORY area)
- Mandatory Category 1 - 58 dB (A)
 - Mandatory Category 2 - 63 dB (A)
 - Mandatory Category 3 - 68 dB (A)
 - Mandatory Category 4 - 73 dB (A)
- Noise corridor - State-controlled road (VOLUNTARY area)
- Voluntary Category 1 - 58 dB (A)
 - Voluntary Category 2 - 63 dB (A)
 - Voluntary Category 3 - 68 dB (A)
 - Voluntary Category 4 - 73 dB (A)
- Noise corridor - rail network
- Rail Category 1 - 70 dB (A)
 - Rail Category 2 - 75 dB (A)
 - Rail Category 3 - 80 dB (A)
 - Rail Category 4 - 85 dB (A)

Please read the following notes about this map:

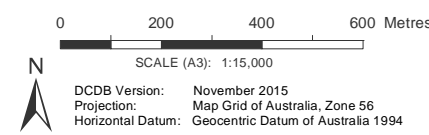
This map is for information purposes only and does not have associated development requirements in the planning scheme.

New development located within a Transport Noise Corridor must satisfy the requirements of the *Queensland Development Code MP 4.4 Buildings in a transport noise corridor*.

Interested persons may obtain details about the transport noise corridor and the levels of noise from Council or the Department of Housing and Public Works (www.hpw.qld.gov.au).

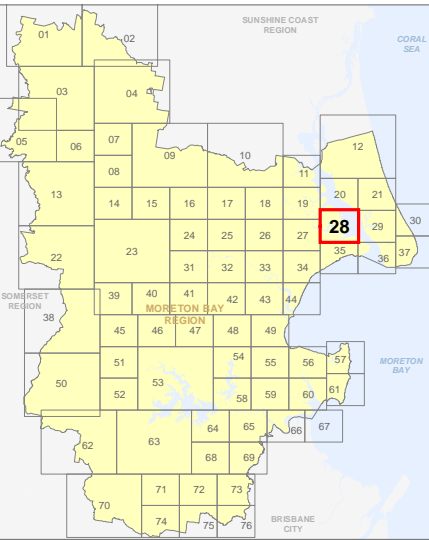
For further information regarding this overlay map, please refer to the Overlay information sheet on Council's website (www.moretonbay.qld.gov.au/mbr/planningscheme) or contact council on 3205 0555.

Effective from 1 February 2016



DISCLAIMER: Some of the information shown in this document has been provided to Council from external third parties. Council makes no representation and gives no warranty about the accuracy, reliability, completeness or suitability for any particular purpose of the information. Persons should not rely on the information shown in this document to make any decision with financial or legal implications and should instead rely on their own enquiries. To the full extent that it is able to do so in law, Council disclaims all liability (including liability in negligence) for all costs, losses and damages (including indirect and consequential costs, losses and damages) caused by or arising from anyone using or relying on the information shown in this document for any purpose whatsoever. © Copyright Moreton Bay Regional Council 2016

DCDB (Version Nov 2015) is reproduced with the permission of the State of Queensland



**OM-28 TNC
Overlay Map**

C:\Consultation_2_June2015\back up\OM-29 Transport_Noise_Corridor.mxd



PLANNING SCHEME
OVERLAY MAP - TRANSPORT NOISE CORRIDOR

Property boundaries

Noise corridor - State-controlled road (MANDATORY area)

- Mandatory Category 1 - 58 dB (A)
- Mandatory Category 2 - 63 dB (A)
- Mandatory Category 3 - 68 dB (A)
- Mandatory Category 4 - 73 dB (A)

Noise corridor - State-controlled road (VOLUNTARY area)

- Voluntary Category 1 - 58 dB (A)
- Voluntary Category 2 - 63 dB (A)
- Voluntary Category 3 - 68 dB (A)
- Voluntary Category 4 - 73 dB (A)

Noise corridor - rail network

- Rail Category 1 - 70 dB (A)
- Rail Category 2 - 75 dB (A)
- Rail Category 3 - 80 dB (A)
- Rail Category 4 - 85 dB (A)

Please read the following notes about this map:

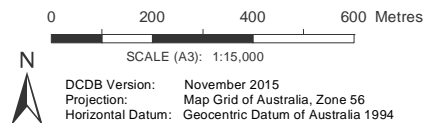
This map is for information purposes only and does not have associated development requirements in the planning scheme.

New development located within a Transport Noise Corridor must satisfy the requirements of the *Queensland Development Code MP 4.4 Buildings in a transport noise corridor*.

Interested persons may obtain details about the transport noise corridor and the levels of noise from Council or the Department of Housing and Public Works (www.hpw.qld.gov.au).

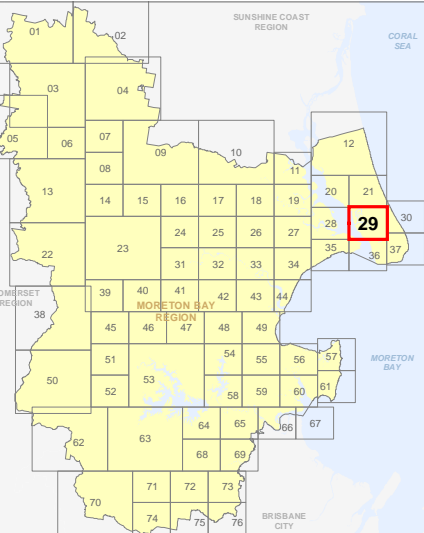
For further information regarding this overlay map, please refer to the Overlay information sheet on Council's website (www.moretonbay.qld.gov.au/mbrplanningscheme) or contact council on 3205 0555.

Effective from 1 February 2016



DISCLAIMER: Some of the information shown in this document has been provided to Council from external third parties. Council makes no representation and gives no warranty about the accuracy, reliability, completeness or suitability for any particular purpose of the information. Persons should not rely on the information shown in this document to make any decision with financial or legal implications and should instead rely on their own enquiries. To the full extent that it is able to do so in law, Council disclaims all liability (including liability in negligence) for all costs, losses and damages (including indirect and consequential costs, losses and damages) caused by or arising from anyone using or relying on the information shown in this document for any purpose whatsoever. © Copyright Moreton Bay Regional Council 2016

DCDB (Version Nov 2015) is reproduced with the permission of the State of Queensland



**OM-29 TNC
Overlay Map**

C:\Consultation\June2015\back up\OM\Transport_Noise_Corridor.mxd



PLANNING SCHEME
OVERLAY MAP - TRANSPORT NOISE CORRIDOR

- Property boundaries
- Noise corridor - State-controlled road (MANDATORY area)
- Mandatory Category 1 - 58 dB (A)
 - Mandatory Category 2 - 63 dB (A)
 - Mandatory Category 3 - 68 dB (A)
 - Mandatory Category 4 - 73 dB (A)
- Noise corridor - State-controlled road (VOLUNTARY area)
- Voluntary Category 1 - 58 dB (A)
 - Voluntary Category 2 - 63 dB (A)
 - Voluntary Category 3 - 68 dB (A)
 - Voluntary Category 4 - 73 dB (A)
- Noise corridor - rail network
- Rail Category 1 - 70 dB (A)
 - Rail Category 2 - 75 dB (A)
 - Rail Category 3 - 80 dB (A)
 - Rail Category 4 - 85 dB (A)

Please read the following notes about this map:

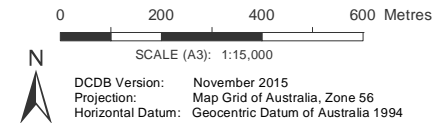
This map is for information purposes only and does not have associated development requirements in the planning scheme.

New development located within a Transport Noise Corridor must satisfy the requirements of the *Queensland Development Code MP 4.4 Buildings in a transport noise corridor*.

Interested persons may obtain details about the transport noise corridor and the levels of noise from Council or the Department of Housing and Public Works (www.hpw.qld.gov.au).

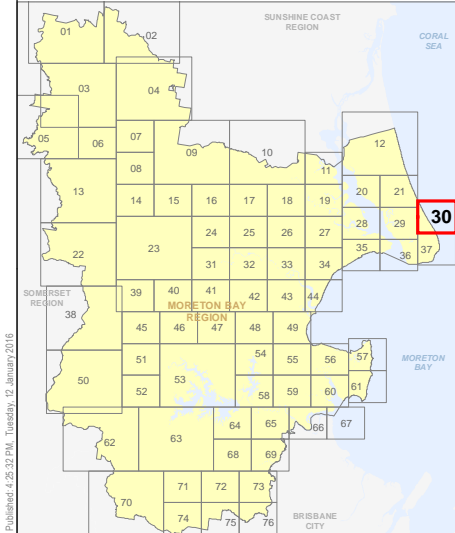
For further information regarding this overlay map, please refer to the Overlay information sheet on Council's website (www.moretonbay.qld.gov.au/mbrplanningscheme) or contact council on 3205 0555.

Effective from 1 February 2016



DISCLAIMER: Some of the information shown in this document has been provided to Council from external third parties. Council makes no representation and gives no warranty about the accuracy, reliability, completeness or suitability for any particular purpose of the information. Persons should not rely on the information shown in this document to make any decision with financial or legal implications and should instead rely on their own enquiries. To the full extent that it is able to do so in law, Council disclaims all liability (including liability in negligence) for all costs, losses and damages (including indirect and consequential costs, losses and damages) caused by or arising from anyone using or relying on the information shown in this document for any purpose whatsoever. © Copyright Moreton Bay Regional Council 2016

DCDB (Version Nov 2015) is reproduced with the permission of the State of Queensland



OM-30 TNC
Overlay Map



PLANNING SCHEME
OVERLAY MAP - TRANSPORT NOISE CORRIDOR

Property boundaries

Noise corridor - State-controlled road (MANDATORY area)

- Mandatory Category 1 - 58 dB (A)
- Mandatory Category 2 - 63 dB (A)
- Mandatory Category 3 - 68 dB (A)
- Mandatory Category 4 - 73 dB (A)

Noise corridor - State-controlled road (VOLUNTARY area)

- Voluntary Category 1 - 58 dB (A)
- Voluntary Category 2 - 63 dB (A)
- Voluntary Category 3 - 68 dB (A)
- Voluntary Category 4 - 73 dB (A)

Noise corridor - rail network

- Rail Category 1 - 70 dB (A)
- Rail Category 2 - 75 dB (A)
- Rail Category 3 - 80 dB (A)
- Rail Category 4 - 85 dB (A)

Please read the following notes about this map:

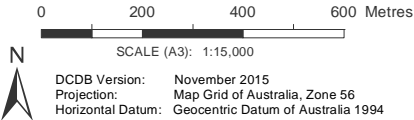
This map is for information purposes only and does not have associated development requirements in the planning scheme.

New development located within a Transport Noise Corridor must satisfy the requirements of the *Queensland Development Code MP 4.4 Buildings in a transport noise corridor*.

Interested persons may obtain details about the transport noise corridor and the levels of noise from Council or the Department of Housing and Public Works (www.hpw.qld.gov.au).

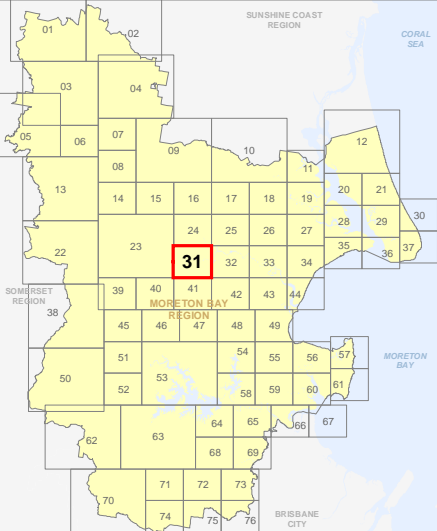
For further information regarding this overlay map, please refer to the Overlay information sheet on Council's website (www.moretonbay.qld.gov.au/mbr/planningscheme) or contact council on 3205 0555.

Effective from 1 February 2016

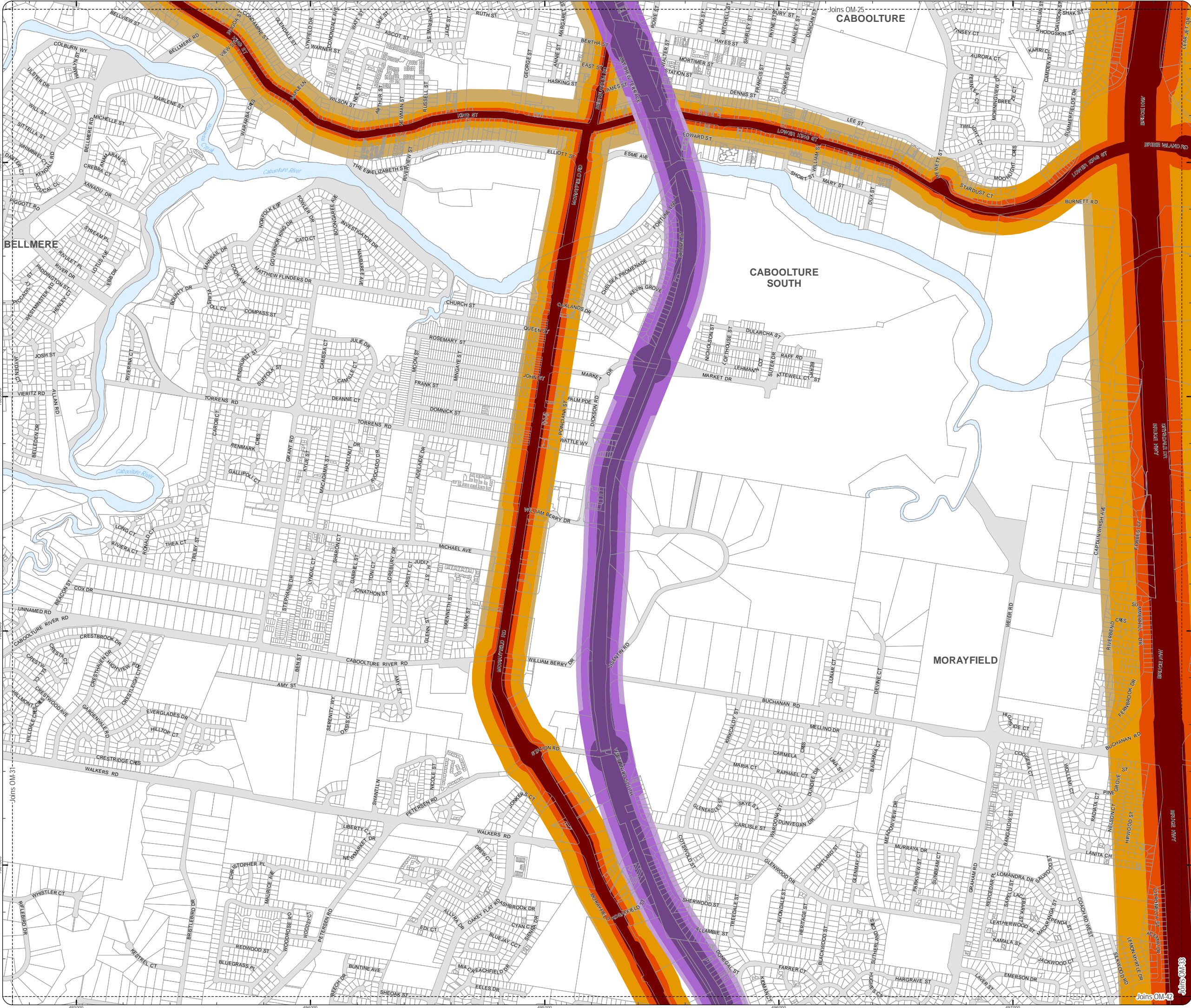


DISCLAIMER: Some of the information shown in this document has been provided to Council from external third parties. Council makes no representation and gives no warranty about the accuracy, reliability, completeness or suitability for any particular purpose of the information. Persons should not rely on the information shown in this document to make any decision with financial or legal implications and should instead rely on their own enquiries. To the full extent that it is able to do so in law, Council disclaims all liability (including liability in negligence) for all costs, losses and damages (including indirect and consequential costs, losses and damages) caused by or arising from anyone using or relying on the information shown in this document for any purpose whatsoever. © Copyright Moreton Bay Regional Council 2016

DCDB (Version Nov 2015) is reproduced with the permission of the State of Queensland



**OM-31 TNC
Overlay Map**



PLANNING SCHEME
OVERLAY MAP - TRANSPORT NOISE CORRIDOR

Property boundaries

Noise corridor - State-controlled road (MANDATORY area)

- Mandatory Category 1 - 58 dB (A)
- Mandatory Category 2 - 63 dB (A)
- Mandatory Category 3 - 68 dB (A)
- Mandatory Category 4 - 73 dB (A)

Noise corridor - State-controlled road (VOLUNTARY area)

- Voluntary Category 1 - 58 dB (A)
- Voluntary Category 2 - 63 dB (A)
- Voluntary Category 3 - 68 dB (A)
- Voluntary Category 4 - 73 dB (A)

Noise corridor - rail network

- Rail Category 1 - 70 dB (A)
- Rail Category 2 - 75 dB (A)
- Rail Category 3 - 80 dB (A)
- Rail Category 4 - 85 dB (A)

Please read the following notes about this map:

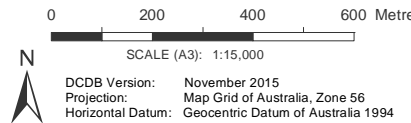
This map is for information purposes only and does not have associated development requirements in the planning scheme.

New development located within a Transport Noise Corridor must satisfy the requirements of the *Queensland Development Code MP 4.4 Buildings in a transport noise corridor*.

Interested persons may obtain details about the transport noise corridor and the levels of noise from Council or the Department of Housing and Public Works (www.hpw.qld.gov.au).

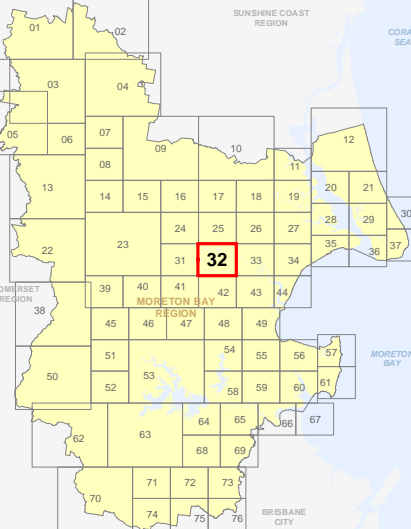
For further information regarding this overlay map, please refer to the Overlay information sheet on Council's website (www.moretonbay.qld.gov.au/mbrplanningscheme) or contact council on 3205 0555.

Effective from 1 February 2016



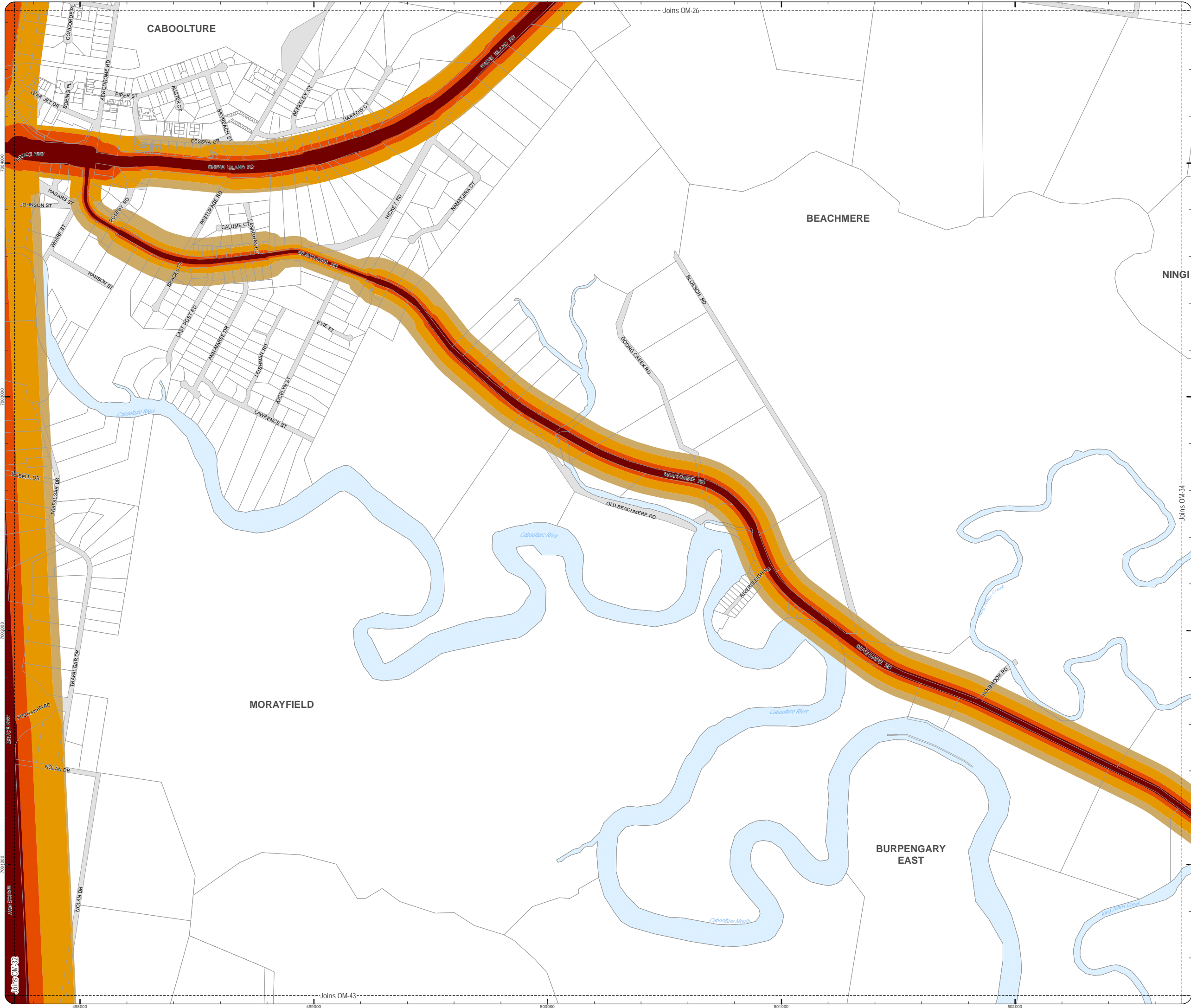
DISCLAIMER: Some of the information shown in this document has been provided to Council from external third parties. Council makes no representation and gives no warranty about the accuracy, reliability, completeness or suitability for any particular purpose of the information. Persons should not rely on the information shown in this document to make any decision with financial or legal implications and should instead rely on their own enquiries. To the full extent that it is able to do so in law, Council disclaims all liability (including liability in negligence) for all costs, losses and damages (including indirect and consequential costs, losses and damages) caused by or arising from anyone using or relying on the information shown in this document for any purpose whatsoever. © Copyright Moreton Bay Regional Council 2016

DCDB (Version Nov 2015) is reproduced with the permission of the State of Queensland



OM-32 TNC
Overlay Map

C:\Consultation_2_June2015\back up\OM3 Transport_Noise_Corridor.mxd



PLANNING SCHEME
OVERLAY MAP - TRANSPORT NOISE CORRIDOR

- Property boundaries
- Noise corridor - State-controlled road (MANDATORY area)
- Mandatory Category 1 - 58 dB (A)
 - Mandatory Category 2 - 63 dB (A)
 - Mandatory Category 3 - 68 dB (A)
 - Mandatory Category 4 - 73 dB (A)
- Noise corridor - State-controlled road (VOLUNTARY area)
- Voluntary Category 1 - 58 dB (A)
 - Voluntary Category 2 - 63 dB (A)
 - Voluntary Category 3 - 68 dB (A)
 - Voluntary Category 4 - 73 dB (A)
- Noise corridor - rail network
- Rail Category 1 - 70 dB (A)
 - Rail Category 2 - 75 dB (A)
 - Rail Category 3 - 80 dB (A)
 - Rail Category 4 - 85 dB (A)

Please read the following notes about this map:

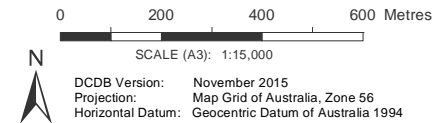
This map is for information purposes only and does not have associated development requirements in the planning scheme.

New development located within a Transport Noise Corridor must satisfy the requirements of the *Queensland Development Code MP 4.4 Buildings in a transport noise corridor*.

Interested persons may obtain details about the transport noise corridor and the levels of noise from Council or the Department of Housing and Public Works (www.hpw.qld.gov.au).

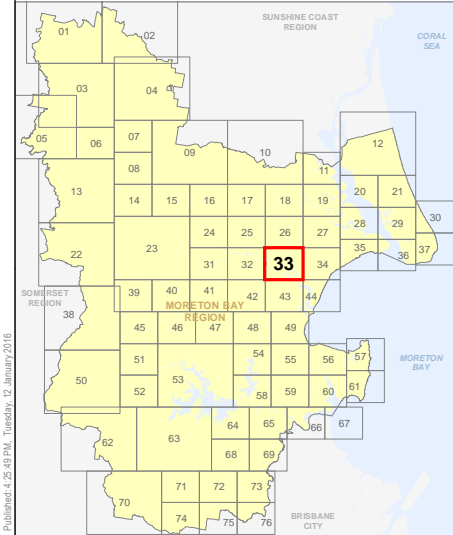
For further information regarding this overlay map, please refer to the Overlay information sheet on Council's website (www.moretonbay.qld.gov.au/mbrplanningscheme) or contact council on 3205 0555.

Effective from 1 February 2016



DISCLAIMER: Some of the information shown in this document has been provided to Council from external third parties. Council makes no representation and gives no warranty about the accuracy, reliability, completeness or suitability for any particular purpose of the information. Persons should not rely on the information shown in this document to make any decision with financial or legal implications and should instead rely on their own enquiries. To the full extent that it is able to do so in law, Council disclaims all liability (including liability in negligence) for all costs, losses and damages (including indirect and consequential costs, losses and damages) caused by or arising from anyone using or relying on the information shown in this document for any purpose whatsoever. © Copyright Moreton Bay Regional Council 2016

DCDB (Version Nov 2015) is reproduced with the permission of the State of Queensland



OM-33 TNC
Overlay Map

C:\Consultation2_June2015\back up\OM4 Transport_Noise_Corridor.mxd



PLANNING SCHEME
OVERLAY MAP - TRANSPORT NOISE CORRIDOR

Property boundaries

Noise corridor - State-controlled road (MANDATORY area)

- Mandatory Category 1 - 58 dB (A)
- Mandatory Category 2 - 63 dB (A)
- Mandatory Category 3 - 68 dB (A)
- Mandatory Category 4 - 73 dB (A)

Noise corridor - State-controlled road (VOLUNTARY area)

- Voluntary Category 1 - 58 dB (A)
- Voluntary Category 2 - 63 dB (A)
- Voluntary Category 3 - 68 dB (A)
- Voluntary Category 4 - 73 dB (A)

Noise corridor - rail network

- Rail Category 1 - 70 dB (A)
- Rail Category 2 - 75 dB (A)
- Rail Category 3 - 80 dB (A)
- Rail Category 4 - 85 dB (A)

Please read the following notes about this map:

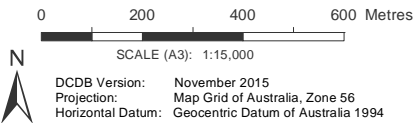
This map is for information purposes only and does not have associated development requirements in the planning scheme.

New development located within a Transport Noise Corridor must satisfy the requirements of the *Queensland Development Code MP 4.4 Buildings in a transport noise corridor*.

Interested persons may obtain details about the transport noise corridor and the levels of noise from Council or the Department of Housing and Public Works (www.hpw.qld.gov.au).

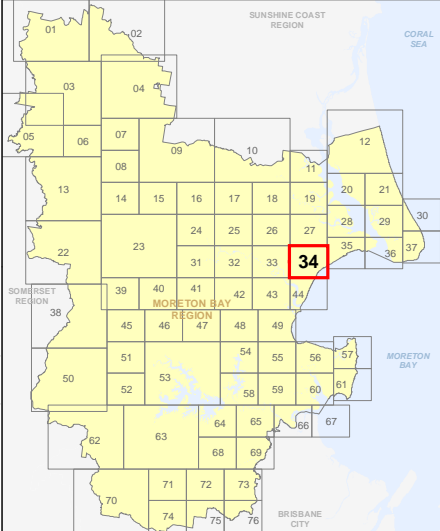
For further information regarding this overlay map, please refer to the Overlay information sheet on Council's website (www.moretonbay.qld.gov.au/mbr/planningscheme) or contact council on 3205 0555.

Effective from 1 February 2016

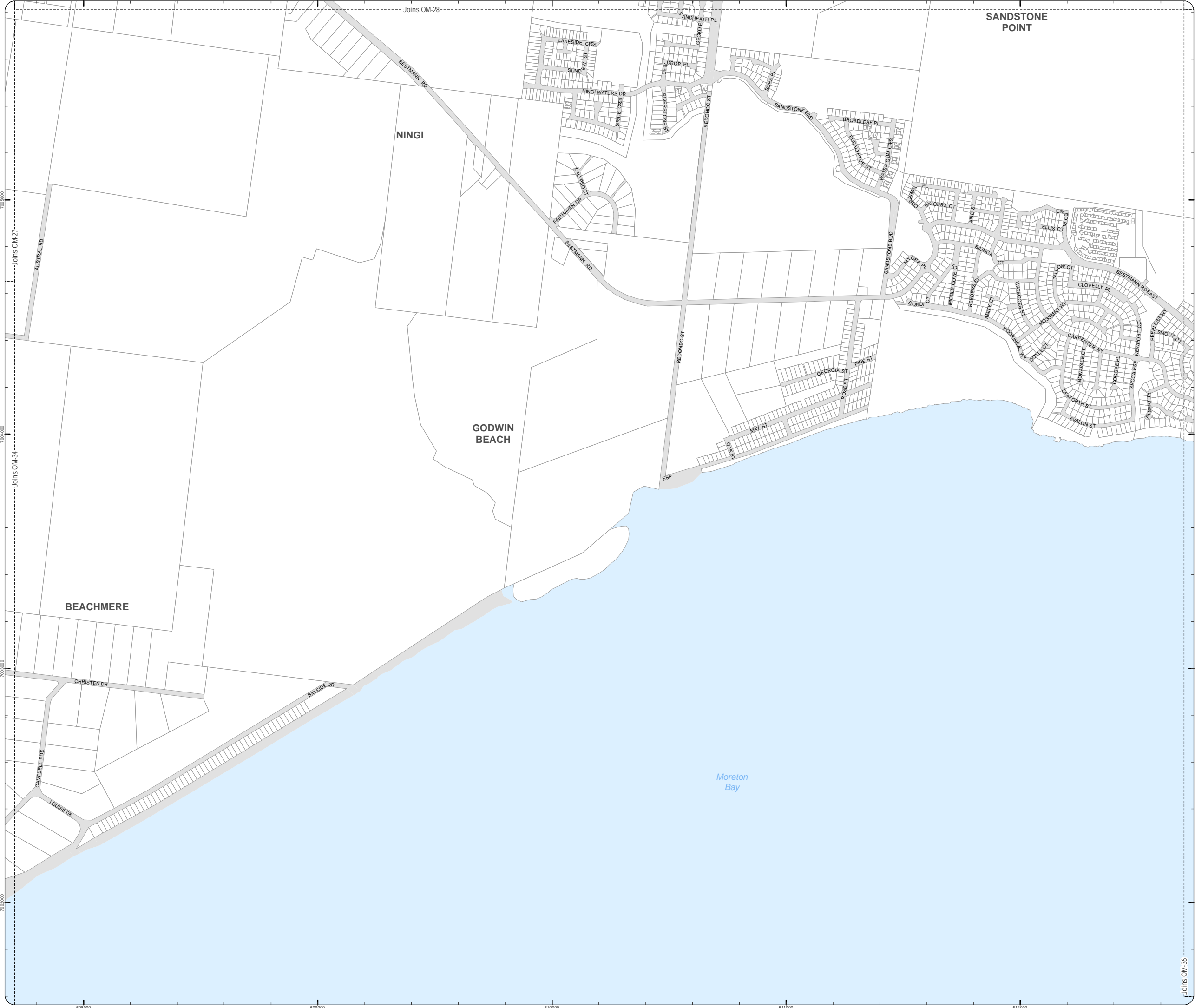


DISCLAIMER: Some of the information shown in this document has been provided to Council from external third parties. Council makes no representation and gives no warranty about the accuracy, reliability, completeness or suitability for any particular purpose of the information. Persons should not rely on the information shown in this document to make any decision with financial or legal implications and should instead rely on their own enquiries. To the full extent that it is able to do so in law, Council disclaims all liability (including liability in negligence) for all costs, losses and damages (including indirect and consequential costs, losses and damages) caused by or arising from anyone using or relying on the information shown in this document for any purpose whatsoever. © Copyright Moreton Bay Regional Council 2016

DCDB (Version Nov 2015) is reproduced with the permission of the State of Queensland



OM-34 TNC
Overlay Map



PLANNING SCHEME
OVERLAY MAP - TRANSPORT NOISE CORRIDOR

Property boundaries

Noise corridor - State-controlled road (MANDATORY area)

- Mandatory Category 1 - 58 dB (A)
- Mandatory Category 2 - 63 dB (A)
- Mandatory Category 3 - 68 dB (A)
- Mandatory Category 4 - 73 dB (A)

Noise corridor - State-controlled road (VOLUNTARY area)

- Voluntary Category 1 - 58 dB (A)
- Voluntary Category 2 - 63 dB (A)
- Voluntary Category 3 - 68 dB (A)
- Voluntary Category 4 - 73 dB (A)

Noise corridor - rail network

- Rail Category 1 - 70 dB (A)
- Rail Category 2 - 75 dB (A)
- Rail Category 3 - 80 dB (A)
- Rail Category 4 - 85 dB (A)

Please read the following notes about this map:

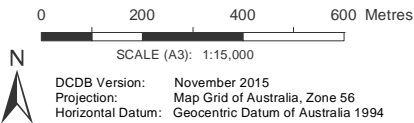
This map is for information purposes only and does not have associated development requirements in the planning scheme.

New development located within a Transport Noise Corridor must satisfy the requirements of the *Queensland Development Code MP 4.4 Buildings in a transport noise corridor*.

Interested persons may obtain details about the transport noise corridor and the levels of noise from Council or the Department of Housing and Public Works (www.hpw.qld.gov.au).

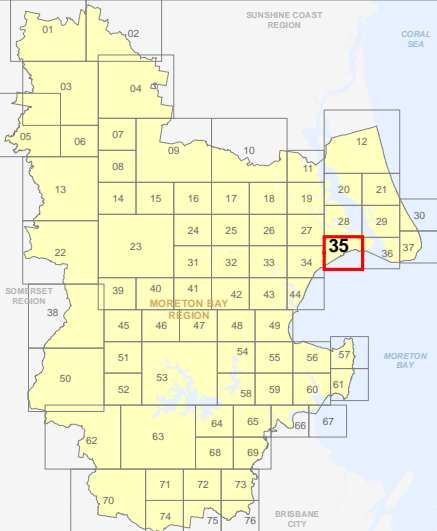
For further information regarding this overlay map, please refer to the Overlay information sheet on Council's website (www.moretonbay.qld.gov.au/mbr/planningscheme) or contact council on 3205 0555.

Effective from 1 February 2016



DISCLAIMER: Some of the information shown in this document has been provided to Council from external third parties. Council makes no representation and gives no warranty about the accuracy, reliability, completeness or suitability for any particular purpose of the information. Persons should not rely on the information shown in this document to make any decision with financial or legal implications and should instead rely on their own enquiries. To the full extent that it is able to do so in law, Council disclaims all liability (including liability in negligence) for all costs, losses and damages (including indirect and consequential costs, losses and damages) caused by or arising from anyone using or relying on the information shown in this document for any purpose whatsoever. © Copyright Moreton Bay Regional Council 2016

DCDB (Version Nov 2015) is reproduced with the permission of the State of Queensland



OM-35 TNC
Overlay Map

PLANNING SCHEME
OVERLAY MAP - TRANSPORT NOISE CORRIDOR

Property boundaries

Noise corridor - State-controlled road (MANDATORY area)

- Mandatory Category 1 - 58 dB (A)
- Mandatory Category 2 - 63 dB (A)
- Mandatory Category 3 - 68 dB (A)
- Mandatory Category 4 - 73 dB (A)

Noise corridor - State-controlled road (VOLUNTARY area)

- Voluntary Category 1 - 58 dB (A)
- Voluntary Category 2 - 63 dB (A)
- Voluntary Category 3 - 68 dB (A)
- Voluntary Category 4 - 73 dB (A)

Noise corridor - rail network

- Rail Category 1 - 70 dB (A)
- Rail Category 2 - 75 dB (A)
- Rail Category 3 - 80 dB (A)
- Rail Category 4 - 85 dB (A)

Please read the following notes about this map:

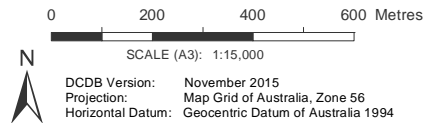
This map is for information purposes only and does not have associated development requirements in the planning scheme.

New development located within a Transport Noise Corridor must satisfy the requirements of the *Queensland Development Code MP 4.4 Buildings in a transport noise corridor*.

Interested persons may obtain details about the transport noise corridor and the levels of noise from Council or the Department of Housing and Public Works (www.hpw.qld.gov.au).

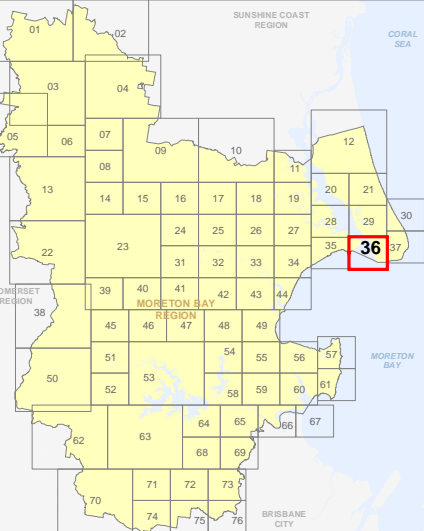
For further information regarding this overlay map, please refer to the Overlay information sheet on Council's website (www.moretonbay.qld.gov.au/mbrclplanningscheme) or contact council on 3205 0555.

Effective from 1 February 2016

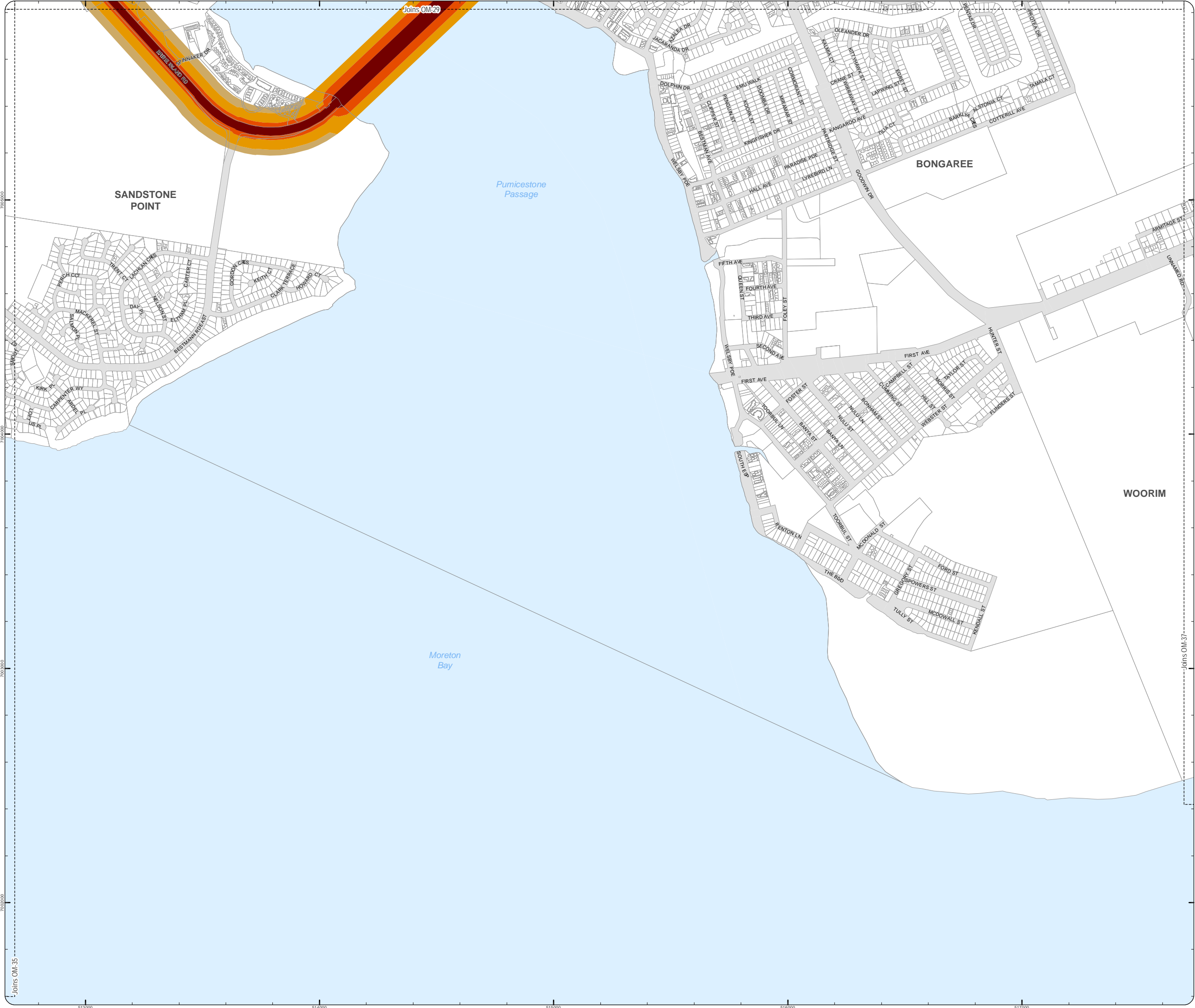


DISCLAIMER: Some of the information shown in this document has been provided to Council from external third parties. Council makes no representation and gives no warranty about the accuracy, reliability, completeness or suitability for any particular purpose of the information. Persons should not rely on the information shown in this document to make any decision with financial or legal implications and should instead rely on their own enquiries. To the full extent that it is able to do so in law, Council disclaims all liability (including liability in negligence) for all costs, losses and damages (including indirect and consequential costs, losses and damages) caused by or arising from anyone using or relying on the information shown in this document for any purpose whatsoever. © Copyright Moreton Bay Regional Council 2016

DCDB (Version Nov 2015) is reproduced with the permission of the State of Queensland



**OM-36 TNC
Overlay Map**





PLANNING SCHEME

OVERLAY MAP - TRANSPORT NOISE CORRIDOR

- Property boundaries**

Noise corridor - State-controlled road (MANDATORY area)

 - Mandatory Category 1 - 58 dB (A)
 - Mandatory Category 2 - 63 dB (A)
 - Mandatory Category 3 - 68 dB (A)
 - Mandatory Category 4 - 73 dB (A)

Noise corridor - State-controlled road (VOLUNTARY area)

 - Voluntary Category 1 - 58 dB (A)
 - Voluntary Category 2 - 63 dB (A)
 - Voluntary Category 3 - 68 dB (A)
 - Voluntary Category 4 - 73 dB (A)

Noise corridor - rail network

 - Rail Category 1 - 70 dB (A)
 - Rail Category 2 - 75 dB (A)
 - Rail Category 3 - 80 dB (A)
 - Rail Category 4 - 85 dB (A)

Please read the following notes about this map:

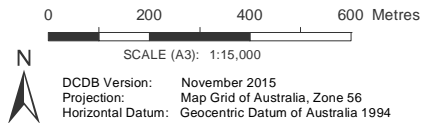
This map is for information purposes only and does not have associated development requirements in the planning scheme.

New development located within a Transport Noise Corridor must satisfy the requirements of the *Queensland Development Code MP 4.4 Buildings in a transport noise corridor*.

Interested persons may obtain details about the transport noise corridor and the levels of noise from Council or the Department of Housing and Public Works (www.hpw.qld.gov.au).

For further information regarding this overlay map, please refer to the Overlay information sheet on Council's website (www.moretonbay.qld.gov.au/mbrcplanningscheme) or contact council on 3205 0555.

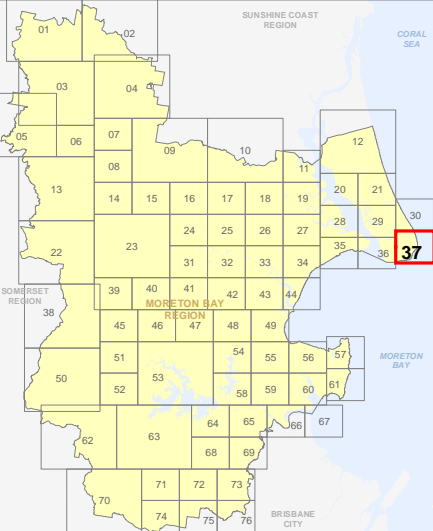
Effective from 1 February 2016

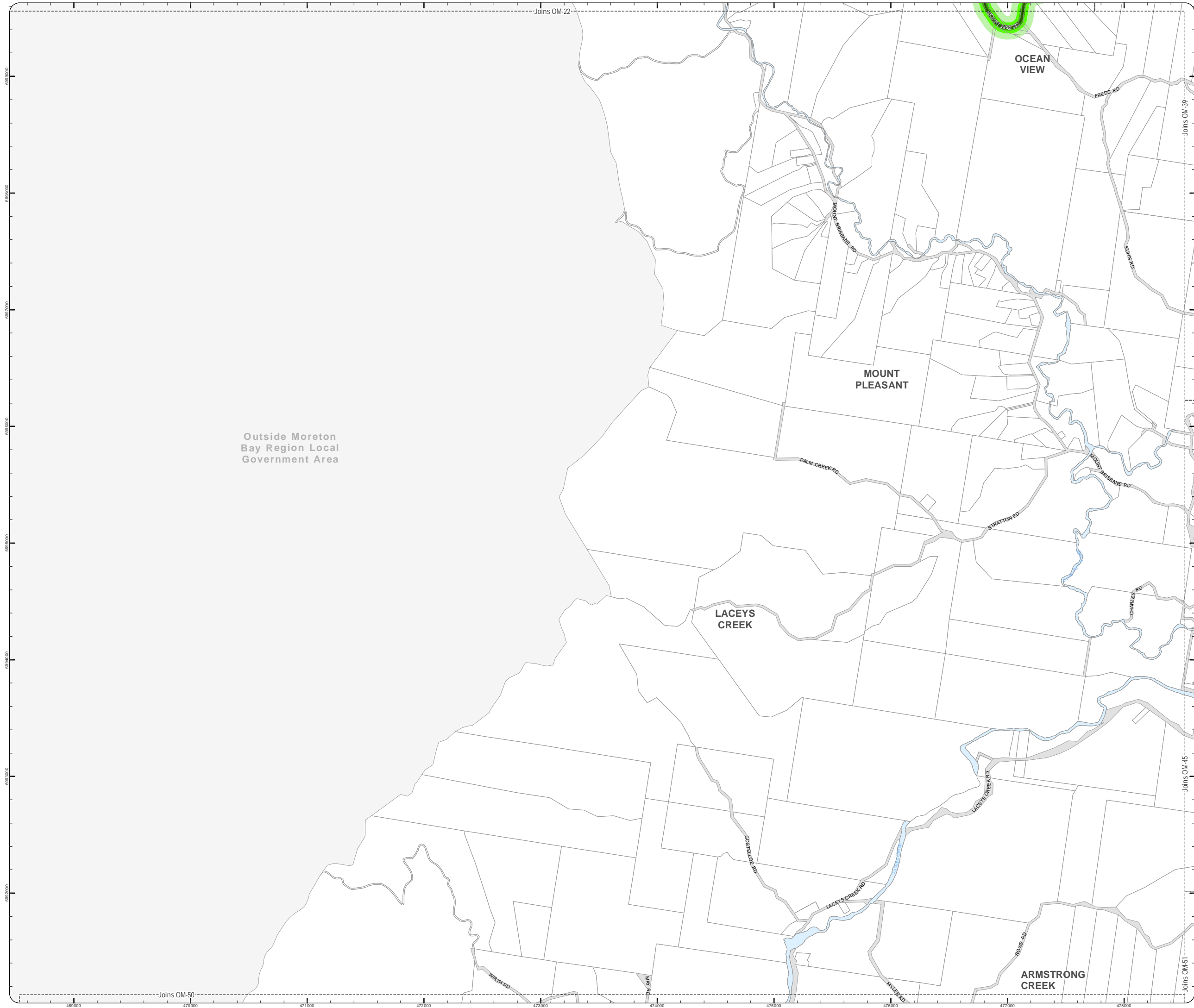


DISCLAIMER: Some of the information shown in this document has been provided to Council from external third parties. Council makes no representation and gives no warranty about the accuracy, reliability, completeness or suitability for any particular purpose of the information. Persons should not rely on the information shown in this document to make any decision with financial or legal implications and should instead rely on their own enquiries. To the full extent that it is able to do so in law, Council disclaims all liability (including liability in negligence) for all costs, losses and damages (including indirect and consequential costs, losses and damages) caused by or arising from anyone relying or relying on the information shown in this document for any purpose whatsoever.

© Copyright Moreton Bay Regional Council 2016

OCDB (Version Nov 2015) is reproduced with the permission of the State of Queensland





C:\Consultant\2_June2015\back up\OM-Transport_Noise_Corridor.mxd



PLANNING SCHEME
OVERLAY MAP - TRANSPORT NOISE CORRIDOR

Property boundaries

Noise corridor - State-controlled road (MANDATORY area)

- Mandatory Category 1 - 58 dB (A)
- Mandatory Category 2 - 63 dB (A)
- Mandatory Category 3 - 68 dB (A)
- Mandatory Category 4 - 73 dB (A)

Noise corridor - State-controlled road (VOLUNTARY area)

- Voluntary Category 1 - 58 dB (A)
- Voluntary Category 2 - 63 dB (A)
- Voluntary Category 3 - 68 dB (A)
- Voluntary Category 4 - 73 dB (A)

Noise corridor - rail network

- Rail Category 1 - 70 dB (A)
- Rail Category 2 - 75 dB (A)
- Rail Category 3 - 80 dB (A)
- Rail Category 4 - 85 dB (A)

Please read the following notes about this map:

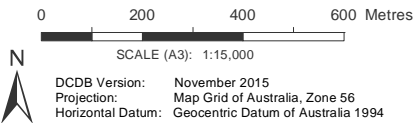
This map is for information purposes only and does not have associated development requirements in the planning scheme.

New development located within a Transport Noise Corridor must satisfy the requirements of the *Queensland Development Code MP 4.4 Buildings in a transport noise corridor*.

Interested persons may obtain details about the transport noise corridor and the levels of noise from Council or the Department of Housing and Public Works (www.hpw.qld.gov.au).

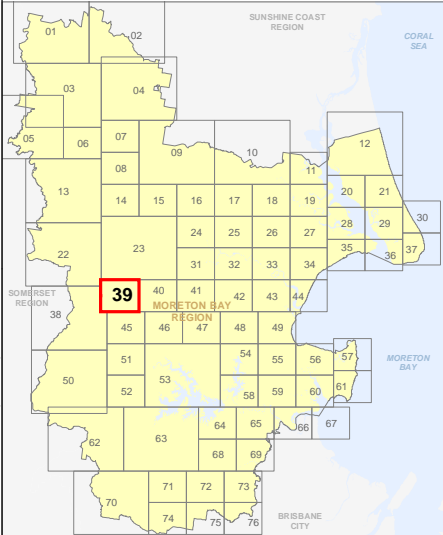
For further information regarding this overlay map, please refer to the Overlay information sheet on Council's website (www.moretonbay.qld.gov.au/mbrplanningscheme) or contact council on 3205 0555.

Effective from 1 February 2016



DISCLAIMER: Some of the information shown in this document has been provided to Council from external third parties. Council makes no representation and gives no warranty about the accuracy, reliability, completeness or suitability for any particular purpose of the information. Persons should not rely on the information shown in this document to make any decision with financial or legal implications and should instead rely on their own enquiries. To the full extent that it is able to do so in law, Council disclaims all liability (including liability in negligence) for all costs, losses and damages (including indirect and consequential costs, losses and damages) caused by or arising from anyone using or relying on the information shown in this document for any purpose whatsoever. © Copyright Moreton Bay Regional Council 2016

DCDB (Version Nov 2015) is reproduced with the permission of the State of Queensland



**OM-39 TNC
Overlay Map**

C:\Consultation_2_June2015\back up\OM4 Transport_Noise_Corridor.mxd



PLANNING SCHEME
OVERLAY MAP - TRANSPORT NOISE CORRIDOR

Property boundaries

Noise corridor - State-controlled road (MANDATORY area)

- Mandatory Category 1 - 58 dB (A)
- Mandatory Category 2 - 63 dB (A)
- Mandatory Category 3 - 68 dB (A)
- Mandatory Category 4 - 73 dB (A)

Noise corridor - State-controlled road (VOLUNTARY area)

- Voluntary Category 1 - 58 dB (A)
- Voluntary Category 2 - 63 dB (A)
- Voluntary Category 3 - 68 dB (A)
- Voluntary Category 4 - 73 dB (A)

Noise corridor - rail network

- Rail Category 1 - 70 dB (A)
- Rail Category 2 - 75 dB (A)
- Rail Category 3 - 80 dB (A)
- Rail Category 4 - 85 dB (A)

Please read the following notes about this map:

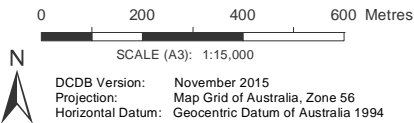
This map is for information purposes only and does not have associated development requirements in the planning scheme.

New development located within a Transport Noise Corridor must satisfy the requirements of the *Queensland Development Code MP 4.4 Buildings in a transport noise corridor*.

Interested persons may obtain details about the transport noise corridor and the levels of noise from Council or the Department of Housing and Public Works (www.hpw.qld.gov.au).

For further information regarding this overlay map, please refer to the Overlay information sheet on Council's website (www.moretonbay.qld.gov.au/mbrcplanningscheme) or contact council on 3205 0555.

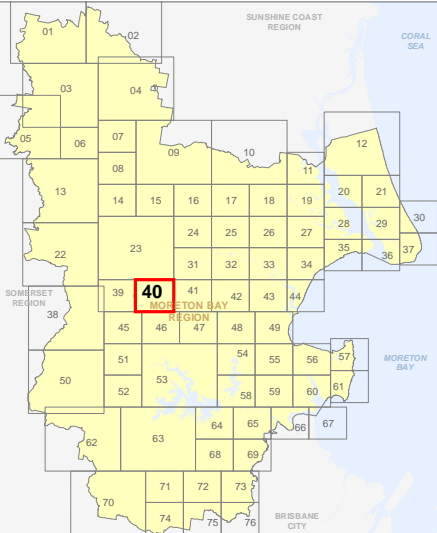
Effective from 1 February 2016



DCDB Version: November 2015
Projection: Map Grid of Australia, Zone 56
Horizontal Datum: Geocentric Datum of Australia 1994

DISCLAIMER: Some of the information shown in this document has been provided to Council from external third parties. Council makes no representation and gives no warranty about the accuracy, reliability, completeness or suitability for any particular purpose of the information. Persons should not rely on the information shown in this document to make any decision with financial or legal implications and should instead rely on their own enquiries. To the full extent that it is able to do so in law, Council disclaims all liability (including liability in negligence) for all costs, losses and damages (including indirect and consequential costs, losses and damages) caused by or arising from anyone using or relying on the information shown in this document for any purpose whatsoever. © Copyright Moreton Bay Regional Council 2016

DCDB (Version Nov 2015) is reproduced with the permission of the State of Queensland



**OM-40 TNC
Overlay Map**

C:\Consultation2_June2015\back up\OM41 Transport_Noise_Corridor.mxd



PLANNING SCHEME
OVERLAY MAP - TRANSPORT NOISE CORRIDOR

- Property boundaries
- Noise corridor - State-controlled road (MANDATORY area)
- Mandatory Category 1 - 58 dB (A)
 - Mandatory Category 2 - 63 dB (A)
 - Mandatory Category 3 - 68 dB (A)
 - Mandatory Category 4 - 73 dB (A)
- Noise corridor - State-controlled road (VOLUNTARY area)
- Voluntary Category 1 - 58 dB (A)
 - Voluntary Category 2 - 63 dB (A)
 - Voluntary Category 3 - 68 dB (A)
 - Voluntary Category 4 - 73 dB (A)
- Noise corridor - rail network
- Rail Category 1 - 70 dB (A)
 - Rail Category 2 - 75 dB (A)
 - Rail Category 3 - 80 dB (A)
 - Rail Category 4 - 85 dB (A)

Please read the following notes about this map:

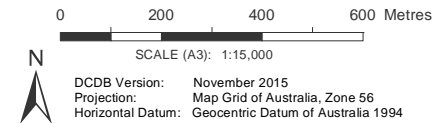
This map is for information purposes only and does not have associated development requirements in the planning scheme.

New development located within a Transport Noise Corridor must satisfy the requirements of the *Queensland Development Code MP 4.4 Buildings in a transport noise corridor*.

Interested persons may obtain details about the transport noise corridor and the levels of noise from Council or the Department of Housing and Public Works (www.hpw.qld.gov.au).

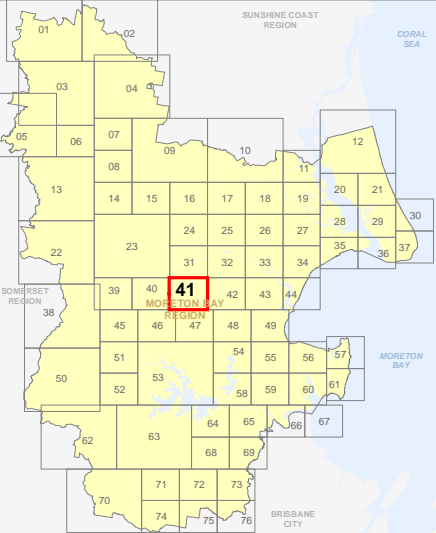
For further information regarding this overlay map, please refer to the Overlay information sheet on Council's website (www.moretonbay.qld.gov.au/mbrcplanningscheme) or contact council on 3205 0555.

Effective from 1 February 2016



DISCLAIMER: Some of the information shown in this document has been provided to Council from external third parties. Council makes no representation and gives no warranty about the accuracy, reliability, completeness or suitability for any particular purpose of the information. Persons should not rely on the information shown in this document to make any decision with financial or legal implications and should instead rely on their own enquiries. To the full extent that it is able to do so in law, Council disclaims all liability (including liability in negligence) for all costs, losses and damages (including indirect and consequential costs, losses and damages) caused by or arising from anyone using or relying on the information shown in this document for any purpose whatsoever. © Copyright Moreton Bay Regional Council 2016

DCDB (Version Nov 2015) is reproduced with the permission of the State of Queensland



OM-41 TNC
Overlay Map

C:\Consultation\2_June2015\back up\OM4 Transport_Noise_Corridor.mxd



PLANNING SCHEME
OVERLAY MAP - TRANSPORT NOISE CORRIDOR

Property boundaries

Noise corridor - State-controlled road (MANDATORY area)

- Mandatory Category 1 - 58 dB (A)
- Mandatory Category 2 - 63 dB (A)
- Mandatory Category 3 - 68 dB (A)
- Mandatory Category 4 - 73 dB (A)

Noise corridor - State-controlled road (VOLUNTARY area)

- Voluntary Category 1 - 58 dB (A)
- Voluntary Category 2 - 63 dB (A)
- Voluntary Category 3 - 68 dB (A)
- Voluntary Category 4 - 73 dB (A)

Noise corridor - rail network

- Rail Category 1 - 70 dB (A)
- Rail Category 2 - 75 dB (A)
- Rail Category 3 - 80 dB (A)
- Rail Category 4 - 85 dB (A)

Please read the following notes about this map:

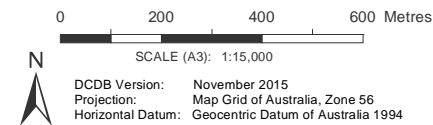
This map is for information purposes only and does not have associated development requirements in the planning scheme.

New development located within a Transport Noise Corridor must satisfy the requirements of the *Queensland Development Code MP 4.4 Buildings in a transport noise corridor*.

Interested persons may obtain details about the transport noise corridor and the levels of noise from Council or the Department of Housing and Public Works (www.hpw.qld.gov.au).

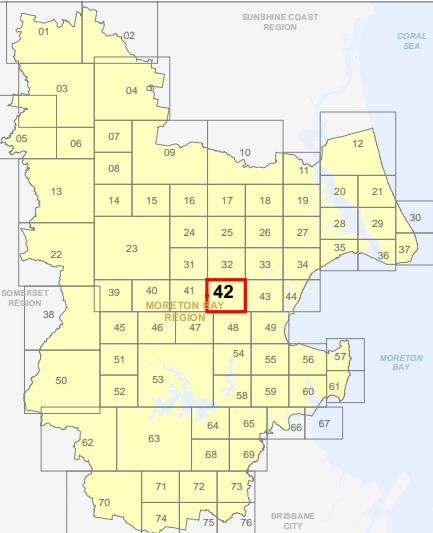
For further information regarding this overlay map, please refer to the Overlay information sheet on Council's website (www.moretonbay.qld.gov.au/mbrplanningscheme) or contact council on 3205 0555.

Effective from 1 February 2016



DISCLAIMER: Some of the information shown in this document has been provided to Council from external third parties. Council makes no representation and gives no warranty about the accuracy, reliability, completeness or suitability for any particular purpose of the information. Persons should not rely on the information shown in this document to make any decision with financial or legal implications and should instead rely on their own enquiries. To the full extent that it is able to do so in law, Council disclaims all liability (including liability in negligence) for all costs, losses and damages (including indirect and consequential costs, losses and damages) caused by or arising from anyone using or relying on the information shown in this document for any purpose whatsoever. © Copyright Moreton Bay Regional Council 2016

DCDB (Version Nov 2015) is reproduced with the permission of the State of Queensland



OM-42 TNC
Overlay Map



PLANNING SCHEME
OVERLAY MAP - TRANSPORT NOISE CORRIDOR

Property boundaries

Noise corridor - State-controlled road (MANDATORY area)

- Mandatory Category 1 - 58 dB (A)
- Mandatory Category 2 - 63 dB (A)
- Mandatory Category 3 - 68 dB (A)
- Mandatory Category 4 - 73 dB (A)

Noise corridor - State-controlled road (VOLUNTARY area)

- Voluntary Category 1 - 58 dB (A)
- Voluntary Category 2 - 63 dB (A)
- Voluntary Category 3 - 68 dB (A)
- Voluntary Category 4 - 73 dB (A)

Noise corridor - rail network

- Rail Category 1 - 70 dB (A)
- Rail Category 2 - 75 dB (A)
- Rail Category 3 - 80 dB (A)
- Rail Category 4 - 85 dB (A)

Please read the following notes about this map:

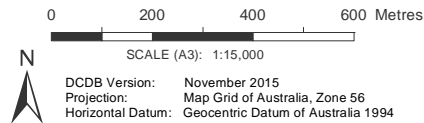
This map is for information purposes only and does not have associated development requirements in the planning scheme.

New development located within a Transport Noise Corridor must satisfy the requirements of the *Queensland Development Code MP 4.4 Buildings in a transport noise corridor*.

Interested persons may obtain details about the transport noise corridor and the levels of noise from Council or the Department of Housing and Public Works (www.hpw.qld.gov.au).

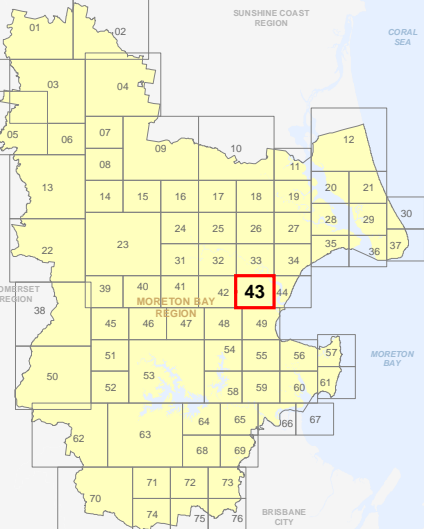
For further information regarding this overlay map, please refer to the Overlay information sheet on Council's website (www.moretonbay.qld.gov.au/mbrplanningscheme) or contact council on 3205 0555.

Effective from 1 February 2016



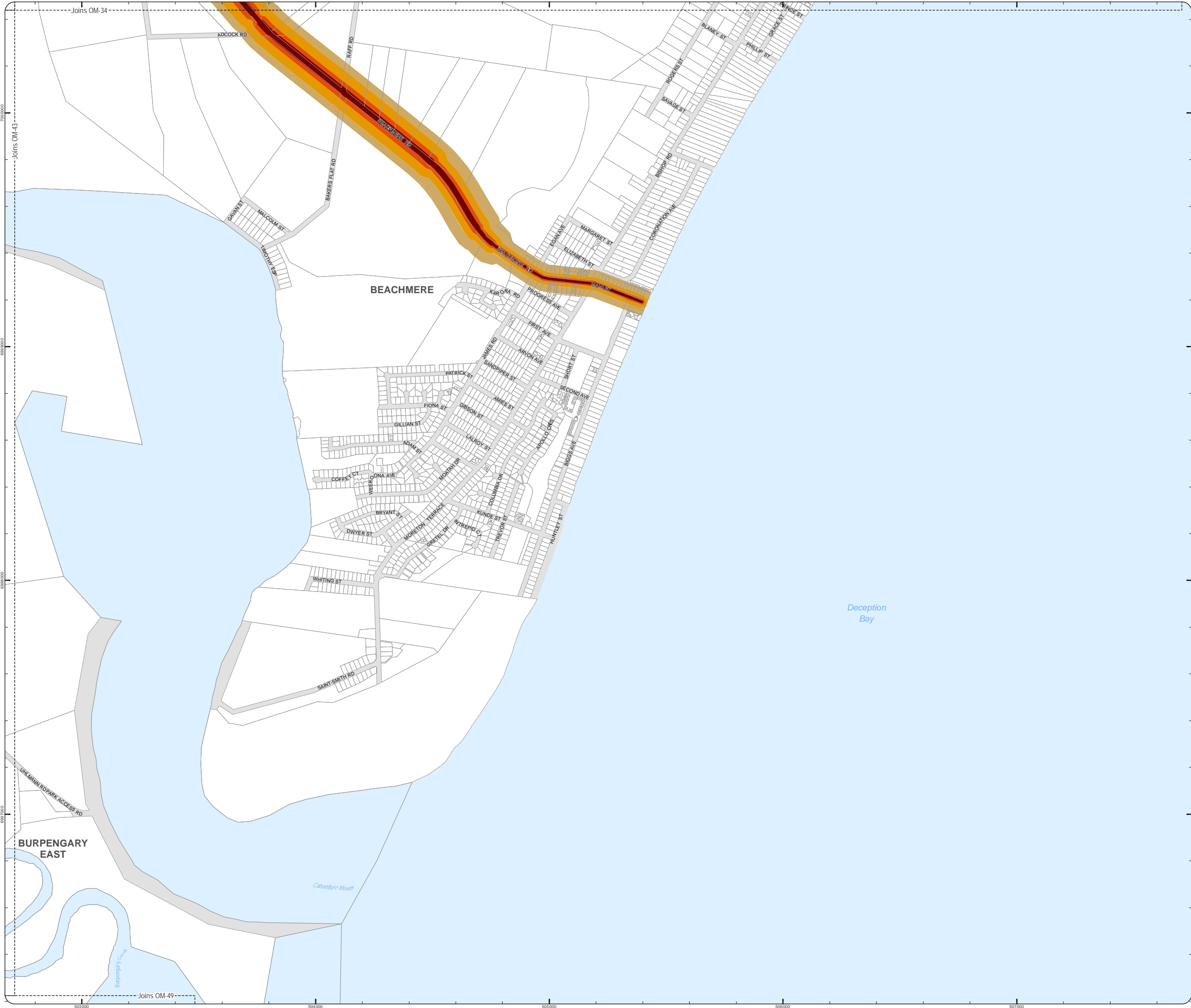
DISCLAIMER: Some of the information shown in this document has been provided to Council from external third parties. Council makes no representation and gives no warranty about the accuracy, reliability, completeness or suitability for any particular purpose of the information. Persons should not rely on the information shown in this document to make any decision with financial or legal implications and should instead rely on their own enquiries. To the full extent that it is able to do so in law, Council disclaims all liability (including liability in negligence) for all costs, losses and damages (including indirect and consequential costs, losses and damages) caused by or arising from anyone using or relying on the information shown in this document for any purpose whatsoever. © Copyright Moreton Bay Regional Council 2016

DCDB (Version Nov 2015) is reproduced with the permission of the State of Queensland



**OM-43 TNC
Overlay Map**

C:\Consultation2_June2015\back up\OM4 Transport_Noise_Corridor.mxd



PLANNING SCHEME
OVERLAY MAP - TRANSPORT NOISE CORRIDOR

- Property boundaries
- Noise corridor - State-controlled road (MANDATORY area)
- Mandatory Category 1 - 58 dB (A)
 - Mandatory Category 2 - 63 dB (A)
 - Mandatory Category 3 - 68 dB (A)
 - Mandatory Category 4 - 73 dB (A)
- Noise corridor - State-controlled road (VOLUNTARY area)
- Voluntary Category 1 - 58 dB (A)
 - Voluntary Category 2 - 63 dB (A)
 - Voluntary Category 3 - 68 dB (A)
 - Voluntary Category 4 - 73 dB (A)
- Noise corridor - rail network
- Rail Category 1 - 70 dB (A)
 - Rail Category 2 - 75 dB (A)
 - Rail Category 3 - 80 dB (A)
 - Rail Category 4 - 85 dB (A)

Please read the following notes about this map:

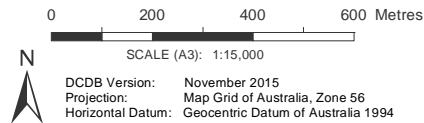
This map is for information purposes only and does not have associated development requirements in the planning scheme.

New development located within a Transport Noise Corridor must satisfy the requirements of the *Queensland Development Code MP 4.4 Buildings in a transport noise corridor*.

Interested persons may obtain details about the transport noise corridor and the levels of noise from Council or the Department of Housing and Public Works (www.hpw.qld.gov.au).

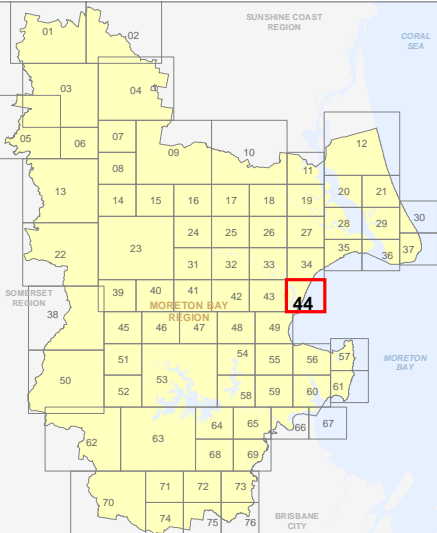
For further information regarding this overlay map, please refer to the Overlay information sheet on Council's website (www.moretonbay.qld.gov.au/mbrplanningscheme) or contact council on 3205 0555.

Effective from 1 February 2016

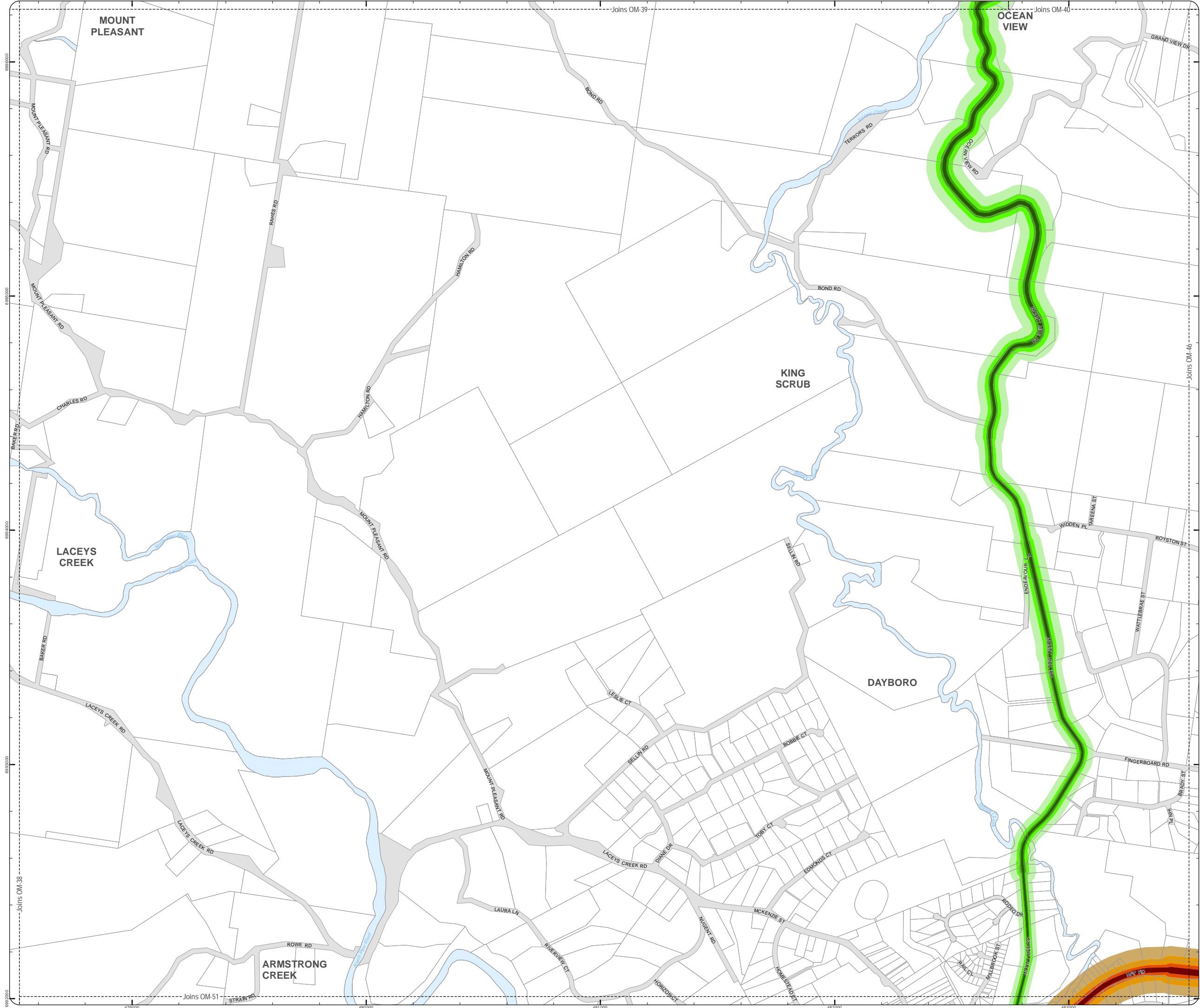


DISCLAIMER: Some of the information shown in this document has been provided to Council from external third parties. Council makes no representation and gives no warranty about the accuracy, reliability, completeness or suitability for any particular purpose of the information. Persons should not rely on the information shown in this document to make any decision with financial or legal implications and should instead rely on their own enquiries. To the full extent that it is able to do so in law, Council disclaims all liability (including liability in negligence) for all costs, losses and damages (including indirect and consequential costs, losses and damages) caused by or arising from anyone using or relying on the information shown in this document for any purpose whatsoever. © Copyright Moreton Bay Regional Council 2016

DCDB (Version Nov 2015) is reproduced with the permission of the State of Queensland



**OM-44 TNC
Overlay Map**



PLANNING SCHEME
OVERLAY MAP - TRANSPORT NOISE CORRIDOR

Property boundaries

Noise corridor - State-controlled road (MANDATORY area)

- Mandatory Category 1 - 58 dB (A)
- Mandatory Category 2 - 63 dB (A)
- Mandatory Category 3 - 68 dB (A)
- Mandatory Category 4 - 73 dB (A)

Noise corridor - State-controlled road (VOLUNTARY area)

- Voluntary Category 1 - 58 dB (A)
- Voluntary Category 2 - 63 dB (A)
- Voluntary Category 3 - 68 dB (A)
- Voluntary Category 4 - 73 dB (A)

Noise corridor - rail network

- Rail Category 1 - 70 dB (A)
- Rail Category 2 - 75 dB (A)
- Rail Category 3 - 80 dB (A)
- Rail Category 4 - 85 dB (A)

Please read the following notes about this map:

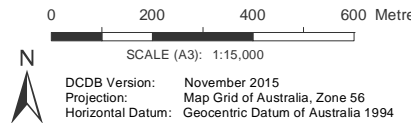
This map is for information purposes only and does not have associated development requirements in the planning scheme.

New development located within a Transport Noise Corridor must satisfy the requirements of the *Queensland Development Code MP 4.4 Buildings in a transport noise corridor*.

Interested persons may obtain details about the transport noise corridor and the levels of noise from Council or the Department of Housing and Public Works (www.hpw.qld.gov.au).

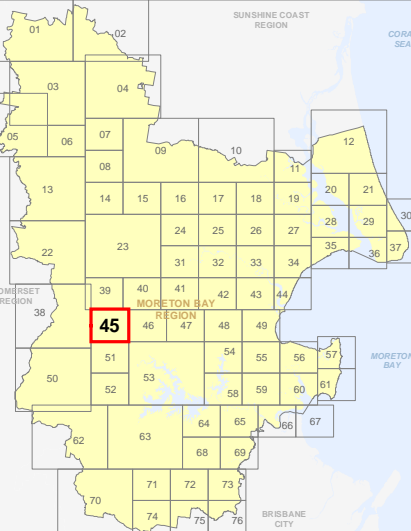
For further information regarding this overlay map, please refer to the Overlay information sheet on Council's website (www.moretonbay.qld.gov.au/mbrclplanningscheme) or contact council on 3205 0555.

Effective from 1 February 2016



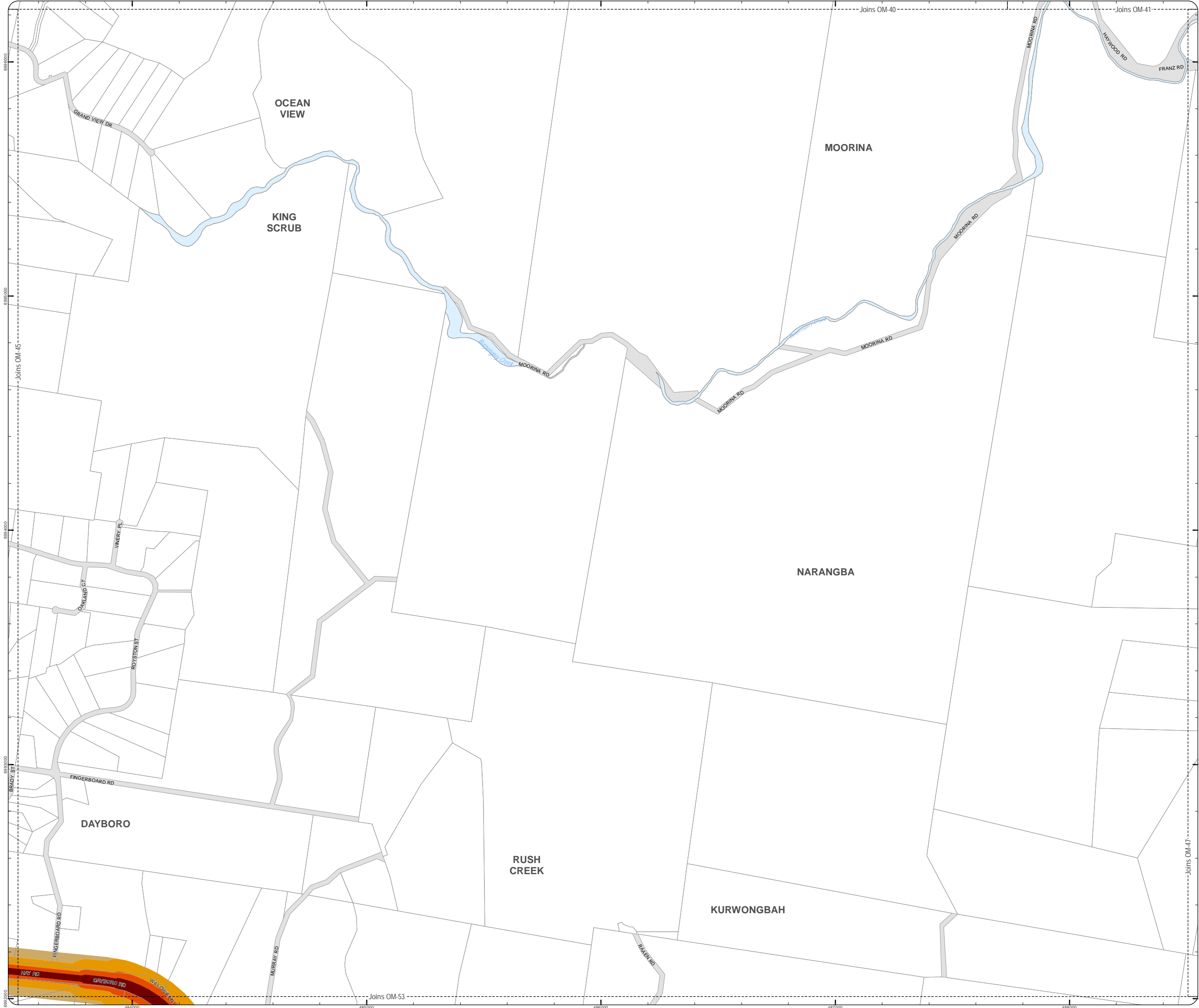
DISCLAIMER: Some of the information shown in this document has been provided to Council from external third parties. Council makes no representation and gives no warranty about the accuracy, reliability, completeness or suitability for any particular purpose of the information. Persons should not rely on the information shown in this document to make any decision with financial or legal implications and should instead rely on their own enquiries. To the full extent that it is able to do so in law, Council disclaims all liability (including liability in negligence) for all costs, losses and damages (including indirect and consequential costs, losses and damages) caused by or arising from anyone using or relying on the information shown in this document for any purpose whatsoever. © Copyright Moreton Bay Regional Council 2016

DCDB (Version Nov 2015) is reproduced with the permission of the State of Queensland



OM-45 TNC
Overlay Map

C:\Consultation_June2015\back up\OM-Transport_Noise_Corridor.mxd



PLANNING SCHEME
OVERLAY MAP - TRANSPORT NOISE CORRIDOR

Property boundaries

Noise corridor - State-controlled road (MANDATORY area)

- Mandatory Category 1 - 58 dB (A)
- Mandatory Category 2 - 63 dB (A)
- Mandatory Category 3 - 68 dB (A)
- Mandatory Category 4 - 73 dB (A)

Noise corridor - State-controlled road (VOLUNTARY area)

- Voluntary Category 1 - 58 dB (A)
- Voluntary Category 2 - 63 dB (A)
- Voluntary Category 3 - 68 dB (A)
- Voluntary Category 4 - 73 dB (A)

Noise corridor - rail network

- Rail Category 1 - 70 dB (A)
- Rail Category 2 - 75 dB (A)
- Rail Category 3 - 80 dB (A)
- Rail Category 4 - 85 dB (A)

Please read the following notes about this map:

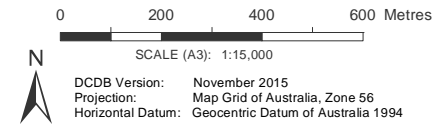
This map is for information purposes only and does not have associated development requirements in the planning scheme.

New development located within a Transport Noise Corridor must satisfy the requirements of the *Queensland Development Code MP 4.4 Buildings in a transport noise corridor*.

Interested persons may obtain details about the transport noise corridor and the levels of noise from Council or the Department of Housing and Public Works (www.hpw.qld.gov.au).

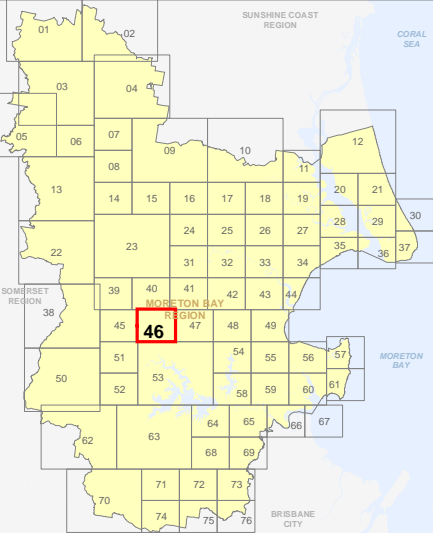
For further information regarding this overlay map, please refer to the Overlay information sheet on Council's website (www.moretonbay.qld.gov.au/mbr/planningscheme) or contact council on 3205 0555.

Effective from 1 February 2016



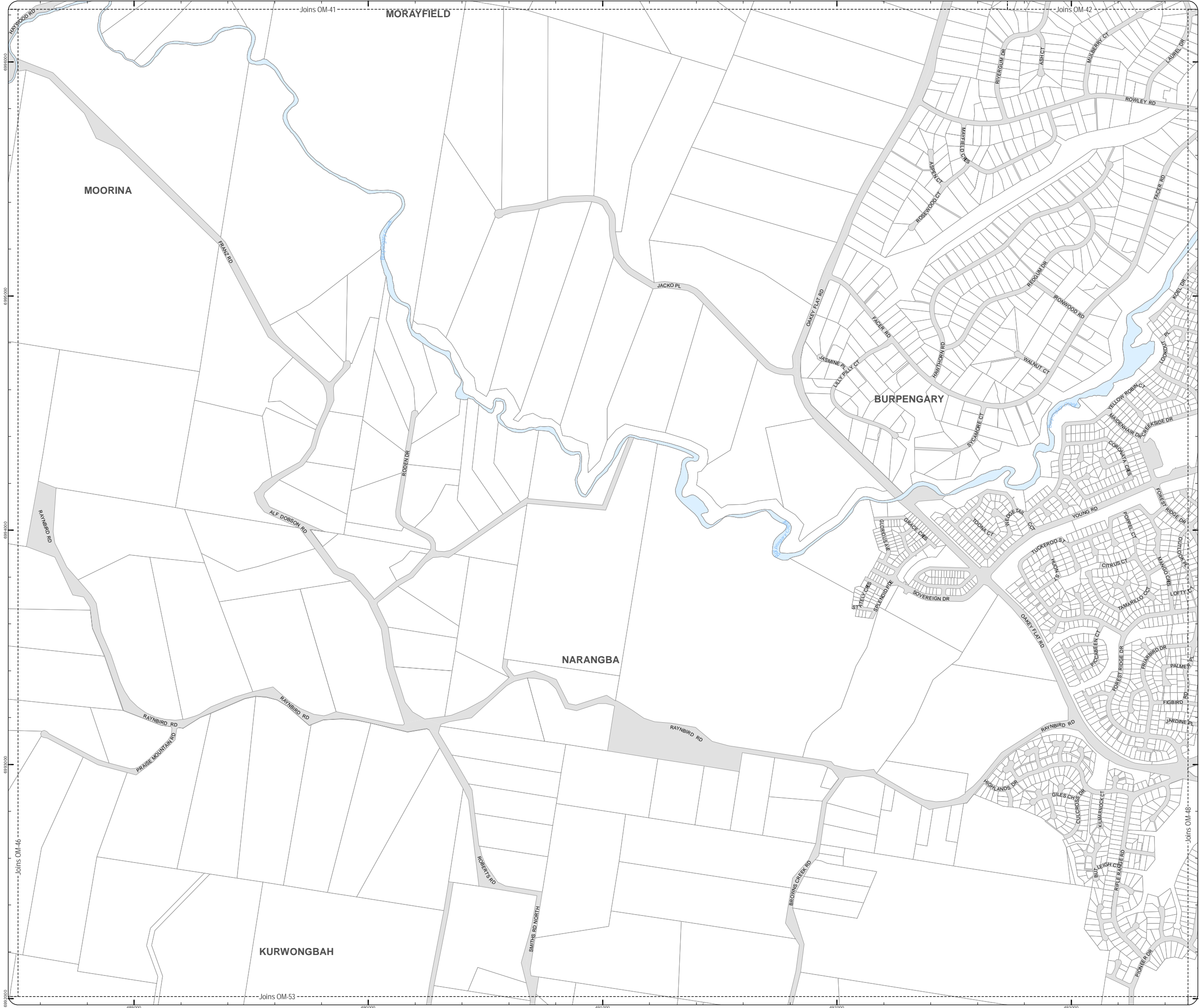
DISCLAIMER: Some of the information shown in this document has been provided to Council from external third parties. Council makes no representation and gives no warranty about the accuracy, reliability, completeness or suitability for any particular purpose of the information. Persons should not rely on the information shown in this document to make any decision with financial or legal implications and should instead rely on their own enquiries. To the full extent that it is able to do so in law, Council disclaims all liability (including liability in negligence) for all costs, losses and damages (including indirect and consequential costs, losses and damages) caused by or arising from anyone using or relying on the information shown in this document for any purpose whatsoever. © Copyright Moreton Bay Regional Council 2016

DCDB (Version Nov 2015) is reproduced with the permission of the State of Queensland



OM-46 TNC
Overlay Map

C:\Consultation_2_June\2015\back up\OM\T Transport_Noise_Corridor.mxd



PLANNING SCHEME
OVERLAY MAP - TRANSPORT NOISE CORRIDOR

Property boundaries

Noise corridor - State-controlled road (MANDATORY area)

- Mandatory Category 1 - 58 dB (A)
- Mandatory Category 2 - 63 dB (A)
- Mandatory Category 3 - 68 dB (A)
- Mandatory Category 4 - 73 dB (A)

Noise corridor - State-controlled road (VOLUNTARY area)

- Voluntary Category 1 - 58 dB (A)
- Voluntary Category 2 - 63 dB (A)
- Voluntary Category 3 - 68 dB (A)
- Voluntary Category 4 - 73 dB (A)

Noise corridor - rail network

- Rail Category 1 - 70 dB (A)
- Rail Category 2 - 75 dB (A)
- Rail Category 3 - 80 dB (A)
- Rail Category 4 - 85 dB (A)

Please read the following notes about this map:

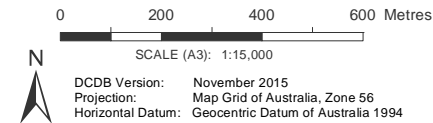
This map is for information purposes only and does not have associated development requirements in the planning scheme.

New development located within a Transport Noise Corridor must satisfy the requirements of the *Queensland Development Code MP 4.4 Buildings in a transport noise corridor*.

Interested persons may obtain details about the transport noise corridor and the levels of noise from Council or the Department of Housing and Public Works (www.hpw.qld.gov.au).

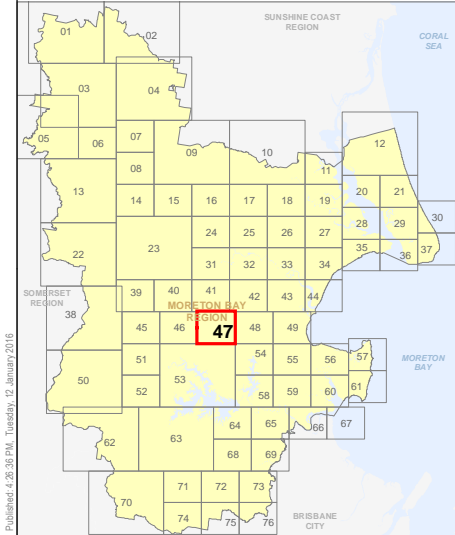
For further information regarding this overlay map, please refer to the Overlay information sheet on Council's website (www.moretonbay.qld.gov.au/mbrclplanningscheme) or contact council on 3205 0555.

Effective from 1 February 2016



DISCLAIMER: Some of the information shown in this document has been provided to Council from external third parties. Council makes no representation and gives no warranty about the accuracy, reliability, completeness or suitability for any particular purpose of the information. Persons should not rely on the information shown in this document to make any decision with financial or legal implications and should instead rely on their own enquiries. To the full extent that it is able to do so in law, Council disclaims all liability (including liability in negligence) for all costs, losses and damages (including indirect and consequential costs, losses and damages) caused by or arising from anyone using or relying on the information shown in this document for any purpose whatsoever. © Copyright Moreton Bay Regional Council 2016

DCDB (Version Nov 2015) is reproduced with the permission of the State of Queensland



**OM-47 TNC
Overlay Map**

PLANNING SCHEME
OVERLAY MAP - TRANSPORT NOISE CORRIDOR

Property boundaries

Noise corridor - State-controlled road (MANDATORY area)

- Mandatory Category 1 - 58 dB (A)
- Mandatory Category 2 - 63 dB (A)
- Mandatory Category 3 - 68 dB (A)
- Mandatory Category 4 - 73 dB (A)

Noise corridor - State-controlled road (VOLUNTARY area)

- Voluntary Category 1 - 58 dB (A)
- Voluntary Category 2 - 63 dB (A)
- Voluntary Category 3 - 68 dB (A)
- Voluntary Category 4 - 73 dB (A)

Noise corridor - rail network

- Rail Category 1 - 70 dB (A)
- Rail Category 2 - 75 dB (A)
- Rail Category 3 - 80 dB (A)
- Rail Category 4 - 85 dB (A)

Please read the following notes about this map:

This map is for information purposes only and does not have associated development requirements in the planning scheme.

New development located within a Transport Noise Corridor must satisfy the requirements of the *Queensland Development Code MP 4.4 Buildings in a transport noise corridor*.

Interested persons may obtain details about the transport noise corridor and the levels of noise from Council or the Department of Housing and Public Works (www.hpw.qld.gov.au).

For further information regarding this overlay map, please refer to the Overlay information sheet on Council's website (www.moretonbay.qld.gov.au/mbrplanningscheme) or contact council on 3205 0555.

Effective from 1 February 2016

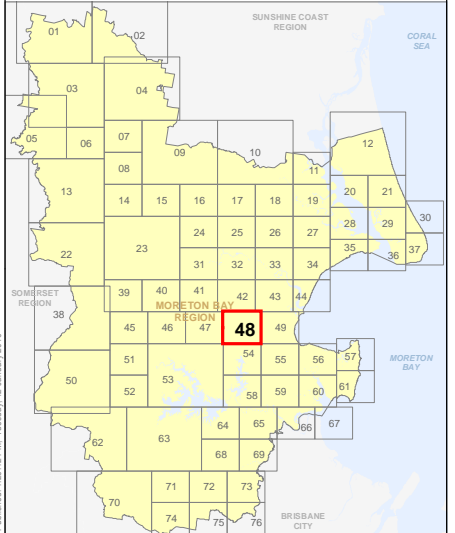
0 200 400 600 Metres

SCALE (A3): 1:15,000

DCDB Version: November 2015
Projection: Map Grid of Australia, Zone 56
Horizontal Datum: Geocentric Datum of Australia 1994

DISCLAIMER: Some of the information shown in this document has been provided to Council from external third parties. Council makes no representation and gives no warranty about the accuracy, reliability, completeness or suitability for any particular purpose of the information. Persons should not rely on the information shown in this document to make any decision with financial or legal implications and should instead rely on their own enquiries. To the full extent that it is able to do so in law, Council disclaims all liability (including liability in negligence) for all costs, losses and damages (including indirect and consequential costs, losses and damages) caused by or arising from anyone using or relying on the information shown in this document for any purpose whatsoever. © Copyright Moreton Bay Regional Council 2016

DCDB (Version Nov 2015) is reproduced with the permission of the State of Queensland



OM-48 TNC
Overlay Map





PLANNING SCHEME
OVERLAY MAP - TRANSPORT NOISE CORRIDOR

Property boundaries

Noise corridor - State-controlled road (MANDATORY area)

- Mandatory Category 1 - 58 dB (A)
- Mandatory Category 2 - 63 dB (A)
- Mandatory Category 3 - 68 dB (A)
- Mandatory Category 4 - 73 dB (A)

Noise corridor - State-controlled road (VOLUNTARY area)

- Voluntary Category 1 - 58 dB (A)
- Voluntary Category 2 - 63 dB (A)
- Voluntary Category 3 - 68 dB (A)
- Voluntary Category 4 - 73 dB (A)

Noise corridor - rail network

- Rail Category 1 - 70 dB (A)
- Rail Category 2 - 75 dB (A)
- Rail Category 3 - 80 dB (A)
- Rail Category 4 - 85 dB (A)

Please read the following notes about this map:

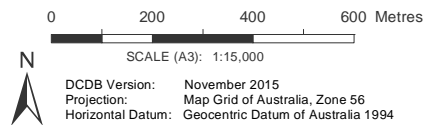
This map is for information purposes only and does not have associated development requirements in the planning scheme.

New development located within a Transport Noise Corridor must satisfy the requirements of the *Queensland Development Code MP 4.4 Buildings in a transport noise corridor*.

Interested persons may obtain details about the transport noise corridor and the levels of noise from Council or the Department of Housing and Public Works (www.hpw.qld.gov.au).

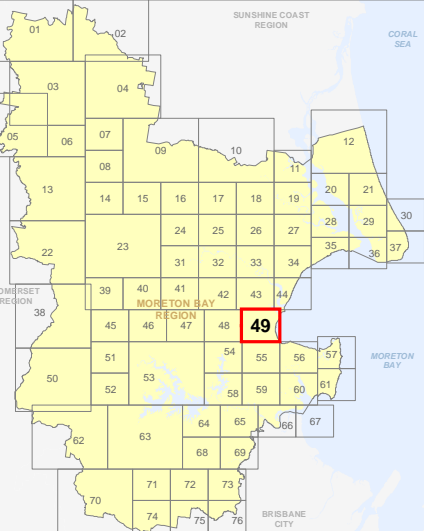
For further information regarding this overlay map, please refer to the Overlay information sheet on Council's website (www.moretonbay.qld.gov.au/mbrplanningscheme) or contact council on 3205 0555.

Effective from 1 February 2016



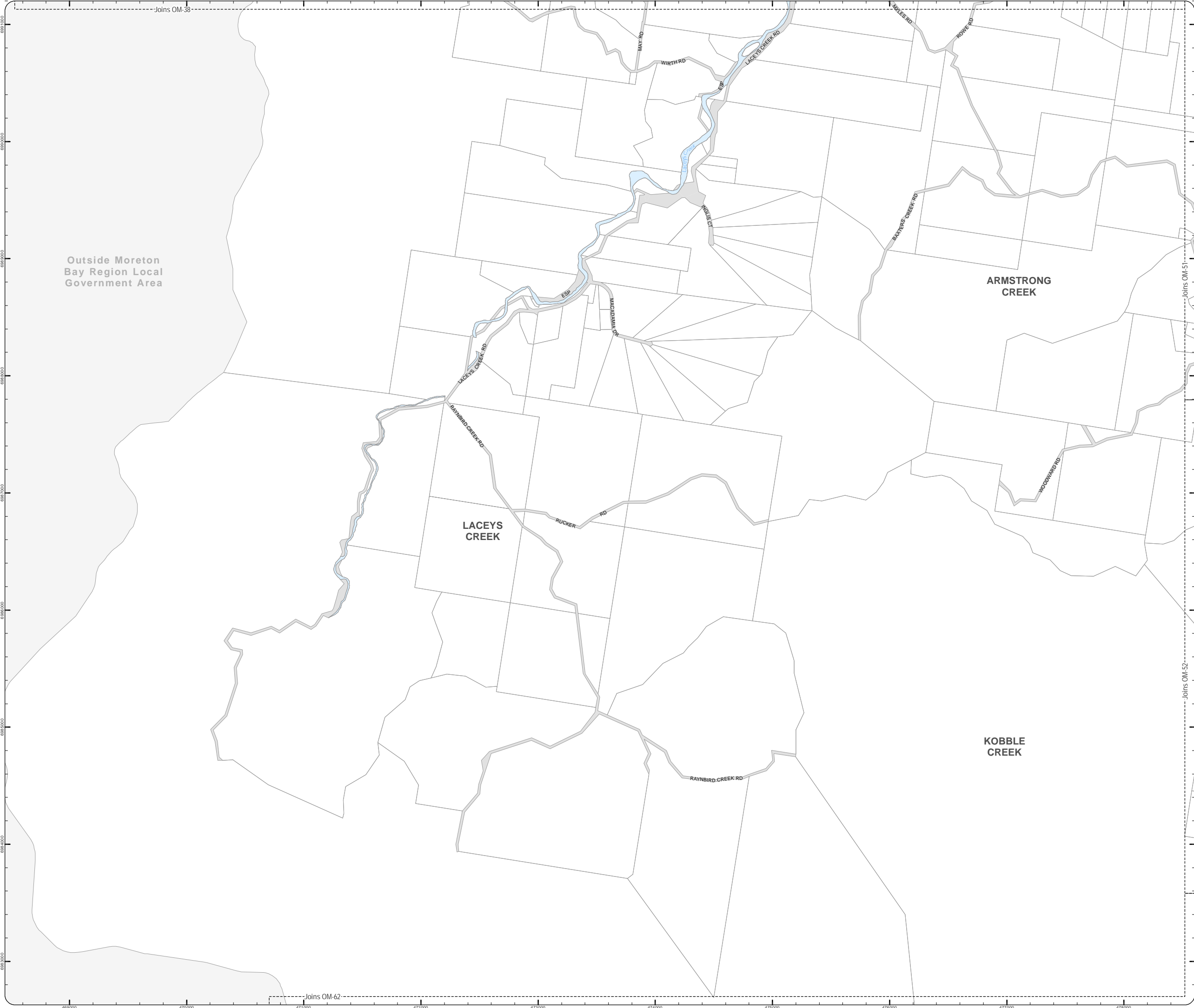
DISCLAIMER: Some of the information shown in this document has been provided to Council from external third parties. Council makes no representation and gives no warranty about the accuracy, reliability, completeness or suitability for any particular purpose of the information. Persons should not rely on the information shown in this document to make any decision with financial or legal implications and should instead rely on their own enquiries. To the full extent that it is able to do so in law, Council disclaims all liability (including liability in negligence) for all costs, losses and damages (including indirect and consequential costs, losses and damages) caused by or arising from anyone using or relying on the information shown in this document for any purpose whatsoever. © Copyright Moreton Bay Regional Council 2016

DCDB (Version Nov 2015) is reproduced with the permission of the State of Queensland



OM-49 TNC
Overlay Map

C:\Consultation_June2015\back up\OM-50 Transport Noise Corridor.mxd



PLANNING SCHEME
OVERLAY MAP - TRANSPORT NOISE CORRIDOR

Property boundaries

Noise corridor - State-controlled road (MANDATORY area)

- Mandatory Category 1 - 58 dB (A)
- Mandatory Category 2 - 63 dB (A)
- Mandatory Category 3 - 68 dB (A)
- Mandatory Category 4 - 73 dB (A)

Noise corridor - State-controlled road (VOLUNTARY area)

- Voluntary Category 1 - 58 dB (A)
- Voluntary Category 2 - 63 dB (A)
- Voluntary Category 3 - 68 dB (A)
- Voluntary Category 4 - 73 dB (A)

Noise corridor - rail network

- Rail Category 1 - 70 dB (A)
- Rail Category 2 - 75 dB (A)
- Rail Category 3 - 80 dB (A)
- Rail Category 4 - 85 dB (A)

Please read the following notes about this map:

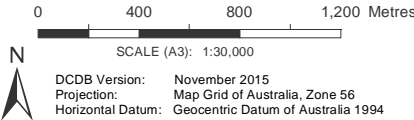
This map is for information purposes only and does not have associated development requirements in the planning scheme.

New development located within a Transport Noise Corridor must satisfy the requirements of the *Queensland Development Code MP 4.4 Buildings in a transport noise corridor*.

Interested persons may obtain details about the transport noise corridor and the levels of noise from Council or the Department of Housing and Public Works (www.hpw.qld.gov.au).

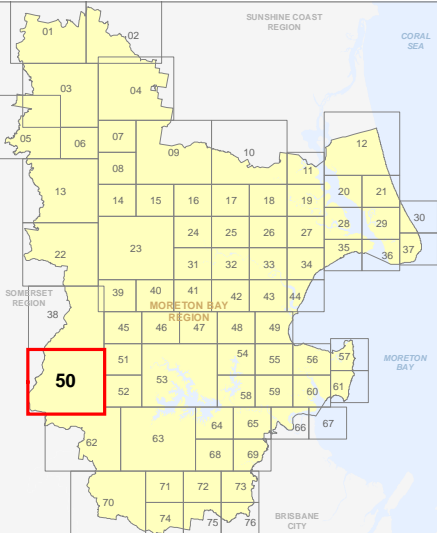
For further information regarding this overlay map, please refer to the Overlay information sheet on Council's website (www.moretonbay.qld.gov.au/mbrplanningscheme) or contact council on 3205 0555.

Effective from 1 February 2016



DISCLAIMER: Some of the information shown in this document has been provided to Council from external third parties. Council makes no representation and gives no warranty about the accuracy, reliability, completeness or suitability for any particular purpose of the information. Persons should not rely on the information shown in this document to make any decision with financial or legal implications and should instead rely on their own enquiries. To the full extent that it is able to do so in law, Council disclaims all liability (including liability in negligence) for all costs, losses and damages (including indirect and consequential costs, losses and damages) caused by or arising from anyone using or relying on the information shown in this document for any purpose whatsoever. © Copyright Moreton Bay Regional Council 2016

DCDB (Version Nov 2015) is reproduced with the permission of the State of Queensland



Published 2:28:53 PM, Tuesday, 02 January 2016

C:\Consultation_2_June2015\back up\OM-52 Transport_Noise_Corridor.mxd



PLANNING SCHEME
OVERLAY MAP - TRANSPORT NOISE CORRIDOR

- Property boundaries
- Noise corridor - State-controlled road (MANDATORY area)
- Mandatory Category 1 - 58 dB (A)
 - Mandatory Category 2 - 63 dB (A)
 - Mandatory Category 3 - 68 dB (A)
 - Mandatory Category 4 - 73 dB (A)
- Noise corridor - State-controlled road (VOLUNTARY area)
- Voluntary Category 1 - 58 dB (A)
 - Voluntary Category 2 - 63 dB (A)
 - Voluntary Category 3 - 68 dB (A)
 - Voluntary Category 4 - 73 dB (A)
- Noise corridor - rail network
- Rail Category 1 - 70 dB (A)
 - Rail Category 2 - 75 dB (A)
 - Rail Category 3 - 80 dB (A)
 - Rail Category 4 - 85 dB (A)

Please read the following notes about this map:

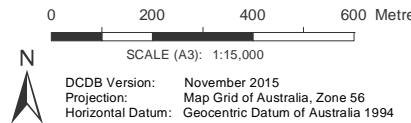
This map is for information purposes only and does not have associated development requirements in the planning scheme.

New development located within a Transport Noise Corridor must satisfy the requirements of the *Queensland Development Code MP 4.4 Buildings in a transport noise corridor*.

Interested persons may obtain details about the transport noise corridor and the levels of noise from Council or the Department of Housing and Public Works (www.hpw.qld.gov.au).

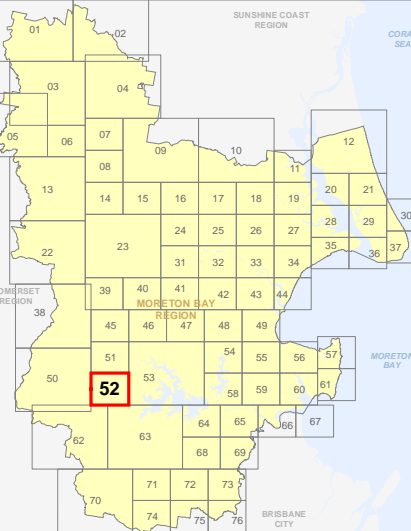
For further information regarding this overlay map, please refer to the Overlay information sheet on Council's website (www.moretonbay.qld.gov.au/mbrcplanningscheme) or contact council on 3205 0555.

Effective from 1 February 2016

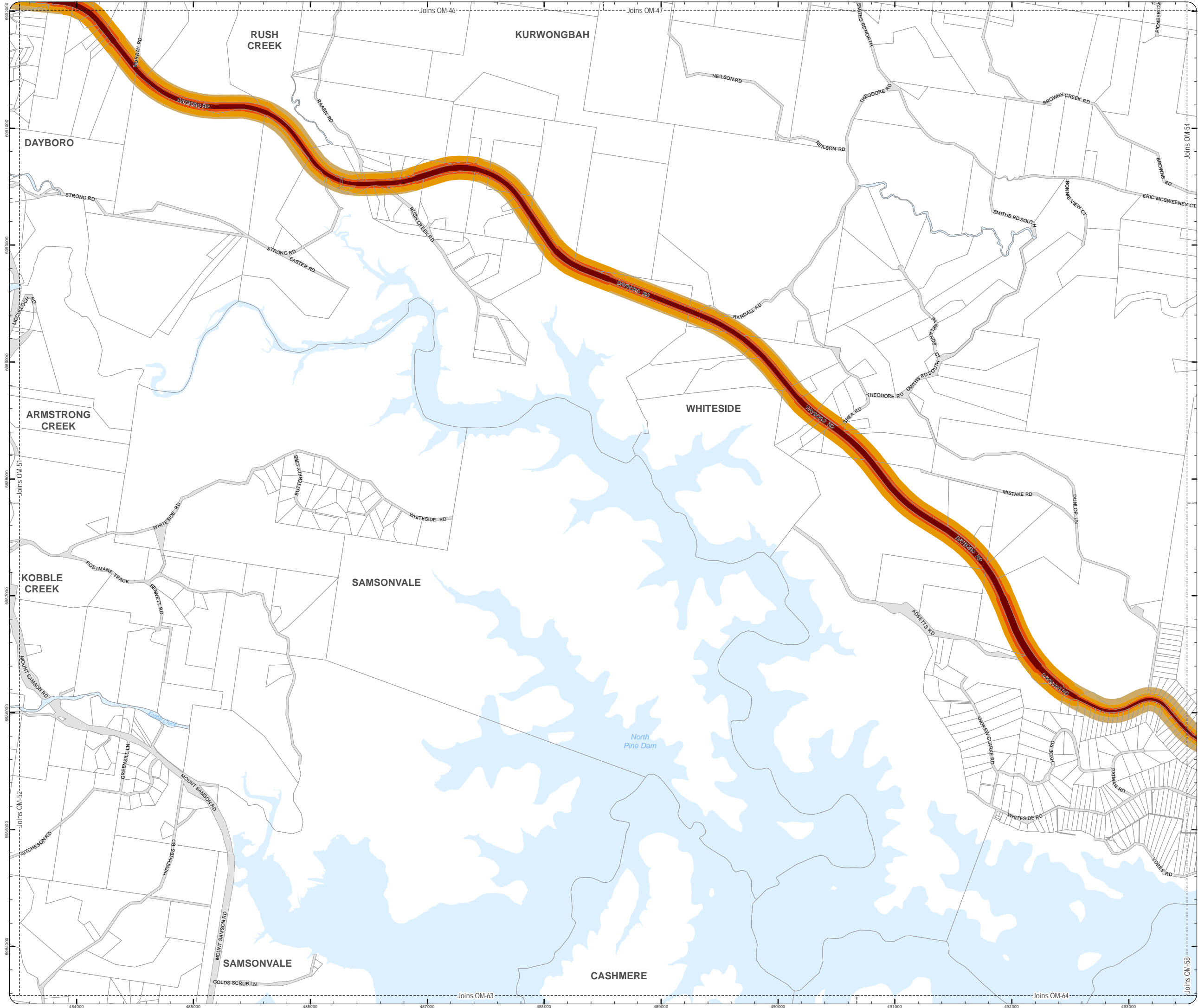


DISCLAIMER: Some of the information shown in this document has been provided to Council from external third parties. Council makes no representation and gives no warranty about the accuracy, reliability, completeness or suitability for any particular purpose of the information. Persons should not rely on the information shown in this document to make any decision with financial or legal implications and should instead rely on their own enquiries. To the full extent that it is able to do so in law, Council disclaims all liability (including liability in negligence) for all costs, losses and damages (including indirect and consequential costs, losses and damages) caused by or arising from anyone using or relying on the information shown in this document for any purpose whatsoever. © Copyright Moreton Bay Regional Council 2016

DCDB (Version Nov 2015) is reproduced with the permission of the State of Queensland



OM-52 TNC
Overlay Map



PLANNING SCHEME
OVERLAY MAP - TRANSPORT NOISE CORRIDOR

- Property boundaries
- Noise corridor - State-controlled road (MANDATORY area)
- Mandatory Category 1 - 58 dB (A)
 - Mandatory Category 2 - 63 dB (A)
 - Mandatory Category 3 - 68 dB (A)
 - Mandatory Category 4 - 73 dB (A)
- Noise corridor - State-controlled road (VOLUNTARY area)
- Voluntary Category 1 - 58 dB (A)
 - Voluntary Category 2 - 63 dB (A)
 - Voluntary Category 3 - 68 dB (A)
 - Voluntary Category 4 - 73 dB (A)
- Noise corridor - rail network
- Rail Category 1 - 70 dB (A)
 - Rail Category 2 - 75 dB (A)
 - Rail Category 3 - 80 dB (A)
 - Rail Category 4 - 85 dB (A)

Please read the following notes about this map:

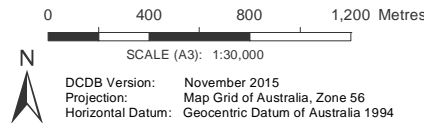
This map is for information purposes only and does not have associated development requirements in the planning scheme.

New development located within a Transport Noise Corridor must satisfy the requirements of the *Queensland Development Code MP 4.4 Buildings in a transport noise corridor*.

Interested persons may obtain details about the transport noise corridor and the levels of noise from Council or the Department of Housing and Public Works (www.hpw.qld.gov.au).

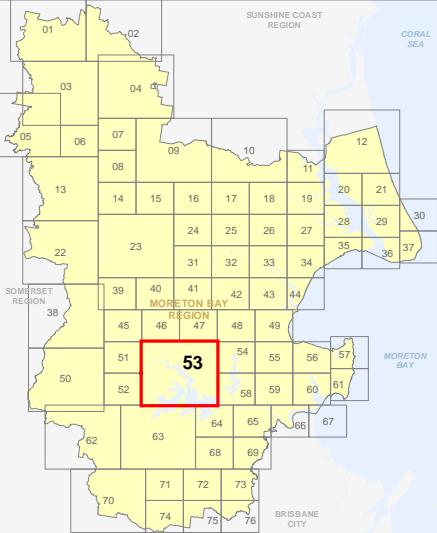
For further information regarding this overlay map, please refer to the Overlay information sheet on Council's website (www.moretonbay.qld.gov.au/mbrplanningscheme) or contact council on 3205 0555.

Effective from 1 February 2016



DISCLAIMER: Some of the information shown in this document has been provided to Council from external third parties. Council makes no representation and gives no warranty about the accuracy, reliability, completeness or suitability for any particular purpose of the information. Persons should not rely on the information shown in this document to make any decision with financial or legal implications and should instead rely on their own enquiries. To the full extent that it is able to do so in law, Council disclaims all liability (including liability in negligence) for all costs, losses and damages (including indirect and consequential costs, losses and damages) caused by or arising from anyone using or relying on the information shown in this document for any purpose whatsoever. © Copyright Moreton Bay Regional Council 2016

DCDB (Version Nov 2015) is reproduced with the permission of the State of Queensland



**OM-53 TNC
Overlay Map**



PLANNING SCHEME
OVERLAY MAP - TRANSPORT NOISE CORRIDOR

Property boundaries

Noise corridor - State-controlled road (MANDATORY area)

- Mandatory Category 1 - 58 dB (A)
- Mandatory Category 2 - 63 dB (A)
- Mandatory Category 3 - 68 dB (A)
- Mandatory Category 4 - 73 dB (A)

Noise corridor - State-controlled road (VOLUNTARY area)

- Voluntary Category 1 - 58 dB (A)
- Voluntary Category 2 - 63 dB (A)
- Voluntary Category 3 - 68 dB (A)
- Voluntary Category 4 - 73 dB (A)

Noise corridor - rail network

- Rail Category 1 - 70 dB (A)
- Rail Category 2 - 75 dB (A)
- Rail Category 3 - 80 dB (A)
- Rail Category 4 - 85 dB (A)

Please read the following notes about this map:

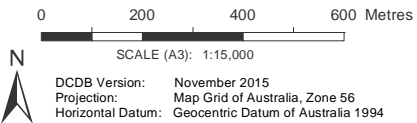
This map is for information purposes only and does not have associated development requirements in the planning scheme.

New development located within a Transport Noise Corridor must satisfy the requirements of the *Queensland Development Code MP 4.4 Buildings in a transport noise corridor*.

Interested persons may obtain details about the transport noise corridor and the levels of noise from Council or the Department of Housing and Public Works (www.hpw.qld.gov.au).

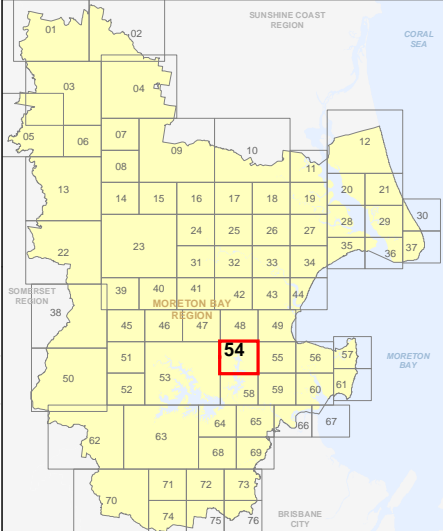
For further information regarding this overlay map, please refer to the Overlay information sheet on Council's website (www.moretonbay.qld.gov.au/mbrplanningscheme) or contact council on 3205 0555.

Effective from 1 February 2016



DISCLAIMER: Some of the information shown in this document has been provided to Council from external third parties. Council makes no representation and gives no warranty about the accuracy, reliability, completeness or suitability for any particular purpose of the information. Persons should not rely on the information shown in this document to make any decision with financial or legal implications and should instead rely on their own enquiries. To the full extent that it is able to do so in law, Council disclaims all liability (including liability in negligence) for all costs, losses and damages (including indirect and consequential costs, losses and damages) caused by or arising from anyone using or relying on the information shown in this document for any purpose whatsoever. © Copyright Moreton Bay Regional Council 2016

DCDB (Version Nov 2015) is reproduced with the permission of the State of Queensland



**OM-54 TNC
Overlay Map**



PLANNING SCHEME
OVERLAY MAP - TRANSPORT NOISE CORRIDOR

Property boundaries

Noise corridor - State-controlled road (MANDATORY area)

- Mandatory Category 1 - 58 dB (A)
- Mandatory Category 2 - 63 dB (A)
- Mandatory Category 3 - 68 dB (A)
- Mandatory Category 4 - 73 dB (A)

Noise corridor - State-controlled road (VOLUNTARY area)

- Voluntary Category 1 - 58 dB (A)
- Voluntary Category 2 - 63 dB (A)
- Voluntary Category 3 - 68 dB (A)
- Voluntary Category 4 - 73 dB (A)

Noise corridor - rail network

- Rail Category 1 - 70 dB (A)
- Rail Category 2 - 75 dB (A)
- Rail Category 3 - 80 dB (A)
- Rail Category 4 - 85 dB (A)

Please read the following notes about this map:

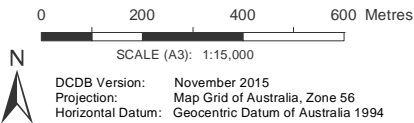
This map is for information purposes only and does not have associated development requirements in the planning scheme.

New development located within a Transport Noise Corridor must satisfy the requirements of the *Queensland Development Code MP 4.4 Buildings in a transport noise corridor*.

Interested persons may obtain details about the transport noise corridor and the levels of noise from Council or the Department of Housing and Public Works (www.hpw.qld.gov.au).

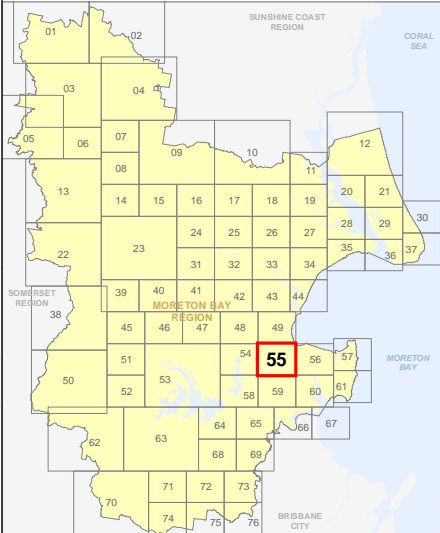
For further information regarding this overlay map, please refer to the Overlay information sheet on Council's website (www.moretonbay.qld.gov.au/mbr/planningscheme) or contact council on 3205 0555.

Effective from 1 February 2016



DISCLAIMER: Some of the information shown in this document has been provided to Council from external third parties. Council makes no representation and gives no warranty about the accuracy, reliability, completeness or suitability for any particular purpose of the information. Persons should not rely on the information shown in this document to make any decision with financial or legal implications and should instead rely on their own enquiries. To the full extent that it is able to do so in law, Council disclaims all liability (including liability in negligence) for all costs, losses and damages (including indirect and consequential costs, losses and damages) caused by or arising from anyone using or relying on the information shown in this document for any purpose whatsoever. © Copyright Moreton Bay Regional Council 2016

DCDB (Version Nov 2015) is reproduced with the permission of the State of Queensland



OM-55 TNC
Overlay Map

PLANNING SCHEME
OVERLAY MAP - TRANSPORT NOISE CORRIDOR

Property boundaries

Noise corridor - State-controlled road (MANDATORY area)

- Mandatory Category 1 - 58 dB (A)
- Mandatory Category 2 - 63 dB (A)
- Mandatory Category 3 - 68 dB (A)
- Mandatory Category 4 - 73 dB (A)

Noise corridor - State-controlled road (VOLUNTARY area)

- Voluntary Category 1 - 58 dB (A)
- Voluntary Category 2 - 63 dB (A)
- Voluntary Category 3 - 68 dB (A)
- Voluntary Category 4 - 73 dB (A)

Noise corridor - rail network

- Rail Category 1 - 70 dB (A)
- Rail Category 2 - 75 dB (A)
- Rail Category 3 - 80 dB (A)
- Rail Category 4 - 85 dB (A)

Please read the following notes about this map:

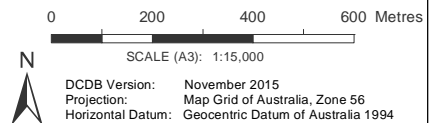
This map is for information purposes only and does not have associated development requirements in the planning scheme.

New development located within a Transport Noise Corridor must satisfy the requirements of the *Queensland Development Code MP 4.4 Buildings in a transport noise corridor*.

Interested persons may obtain details about the transport noise corridor and the levels of noise from Council or the Department of Housing and Public Works (www.hpw.qld.gov.au).

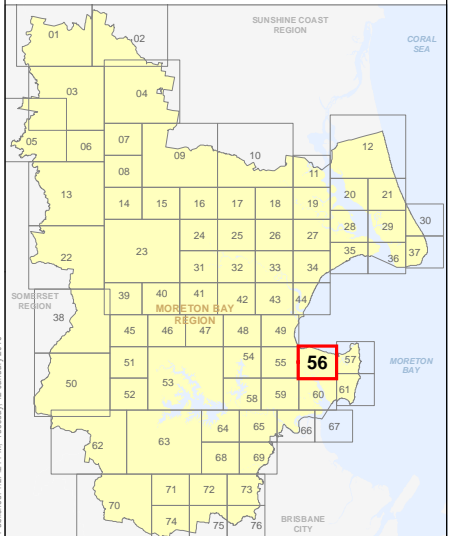
For further information regarding this overlay map, please refer to the Overlay information sheet on Council's website (www.moretonbay.qld.gov.au/mbrplanningscheme) or contact council on 3205 0555.

Effective from 1 February 2016

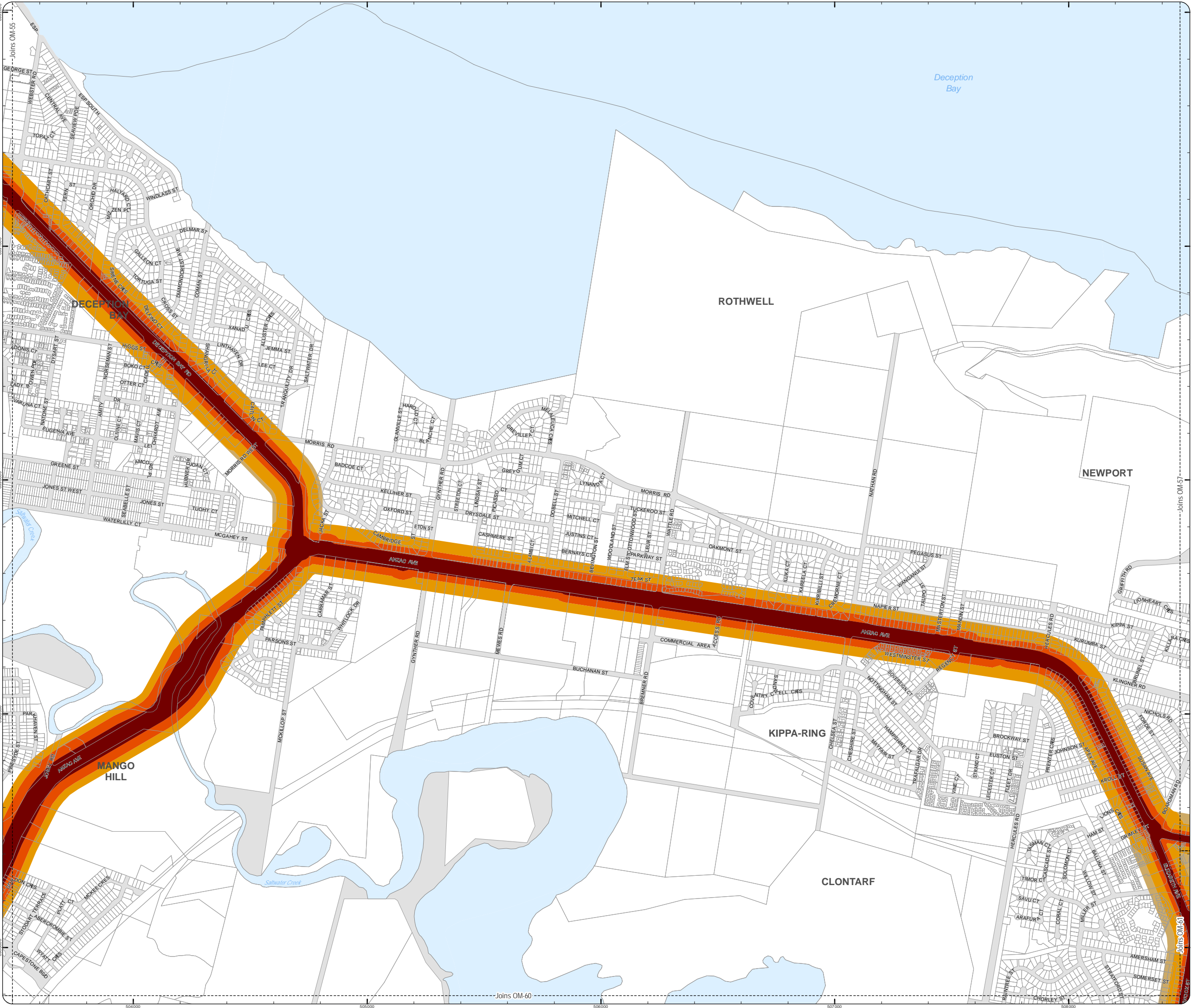


DISCLAIMER: Some of the information shown in this document has been provided to Council from external third parties. Council makes no representation and gives no warranty about the accuracy, reliability, completeness or suitability for any particular purpose of the information. Persons should not rely on the information shown in this document to make any decision with financial or legal implications and should instead rely on their own enquiries. To the full extent that it is able to do so in law, Council disclaims all liability (including liability in negligence) for all costs, losses and damages (including indirect and consequential costs, losses and damages) caused by or arising from anyone using or relying on the information shown in this document for any purpose whatsoever.
© Copyright Moreton Bay Regional Council 2016

DCDB (Version Nov 2015) is reproduced with the permission of the State of Queensland



OM-56 TNC
Overlay Map



PLANNING SCHEME
OVERLAY MAP - TRANSPORT NOISE CORRIDOR

Property boundaries

Noise corridor - State-controlled road (MANDATORY area)

- Mandatory Category 1 - 58 dB (A)
- Mandatory Category 2 - 63 dB (A)
- Mandatory Category 3 - 68 dB (A)
- Mandatory Category 4 - 73 dB (A)

Noise corridor - State-controlled road (VOLUNTARY area)

- Voluntary Category 1 - 58 dB (A)
- Voluntary Category 2 - 63 dB (A)
- Voluntary Category 3 - 68 dB (A)
- Voluntary Category 4 - 73 dB (A)

Noise corridor - rail network

- Rail Category 1 - 70 dB (A)
- Rail Category 2 - 75 dB (A)
- Rail Category 3 - 80 dB (A)
- Rail Category 4 - 85 dB (A)

Please read the following notes about this map:

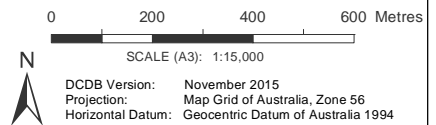
This map is for information purposes only and does not have associated development requirements in the planning scheme.

New development located within a Transport Noise Corridor must satisfy the requirements of the *Queensland Development Code MP 4.4 Buildings in a transport noise corridor*.

Interested persons may obtain details about the transport noise corridor and the levels of noise from Council or the Department of Housing and Public Works (www.hpw.qld.gov.au).

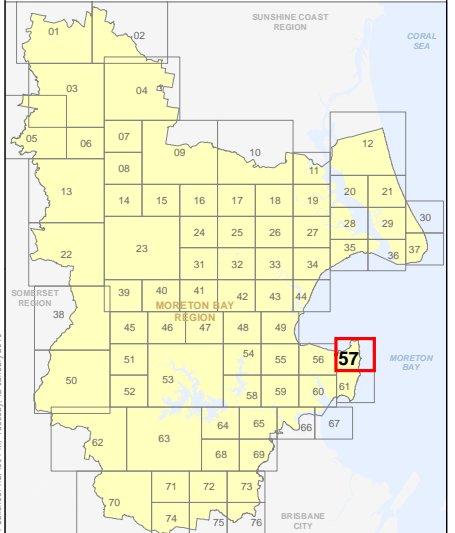
For further information regarding this overlay map, please refer to the Overlay information sheet on Council's website (www.moretonbay.qld.gov.au/mbrplanningscheme) or contact council on 3205 0555.

Effective from 1 February 2016

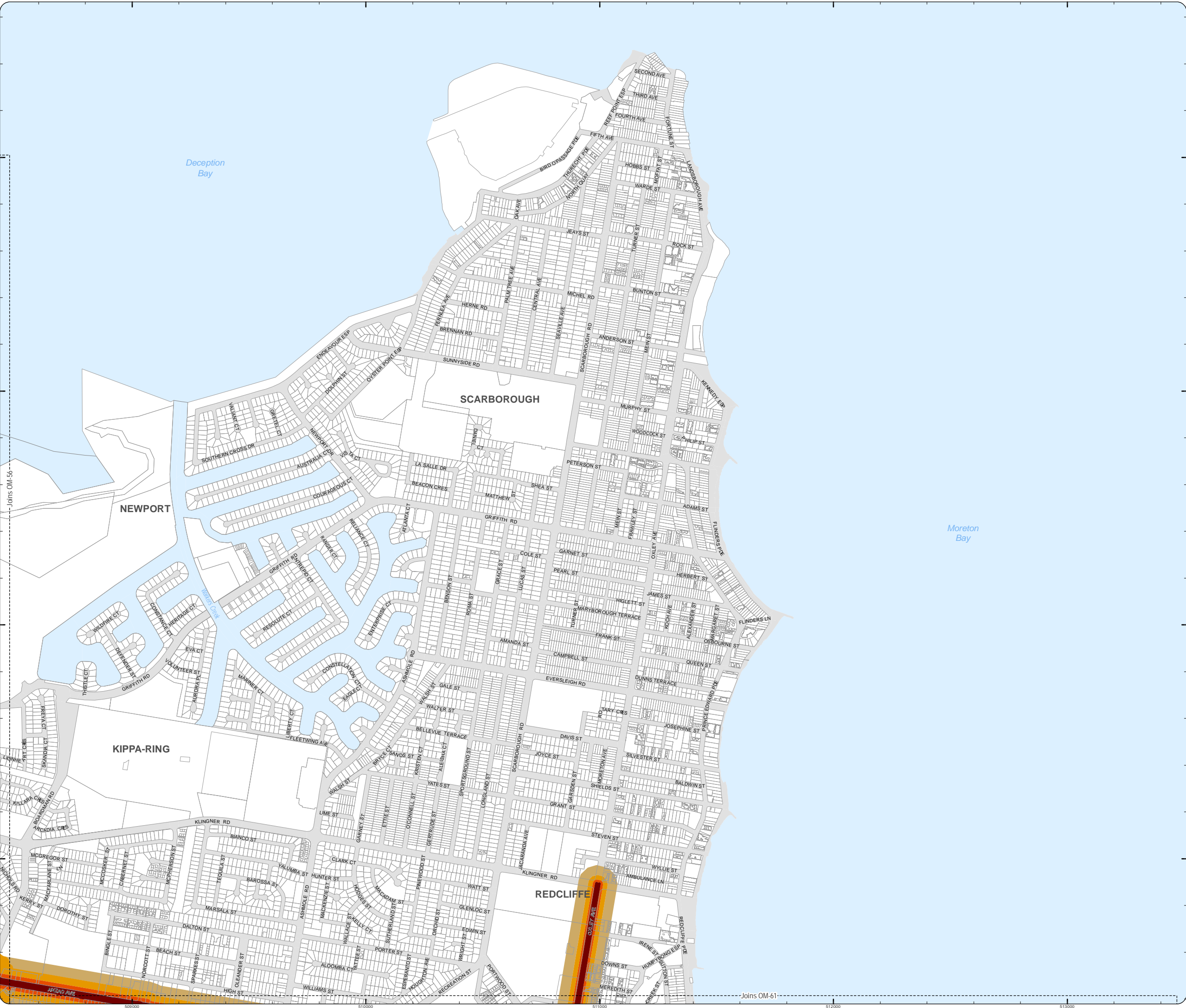


DISCLAIMER: Some of the information shown in this document has been provided to Council from external third parties. Council makes no representation and gives no warranty about the accuracy, reliability, completeness or suitability for any particular purpose of the information. Persons should not rely on the information shown in this document to make any decision with financial or legal implications and should instead rely on their own enquiries. To the full extent that it is able to do so in law, Council disclaims all liability (including liability in negligence) for all costs, losses and damages (including indirect and consequential costs, losses and damages) caused by or arising from anyone using or relying on the information shown in this document for any purpose whatsoever. © Copyright Moreton Bay Regional Council 2016

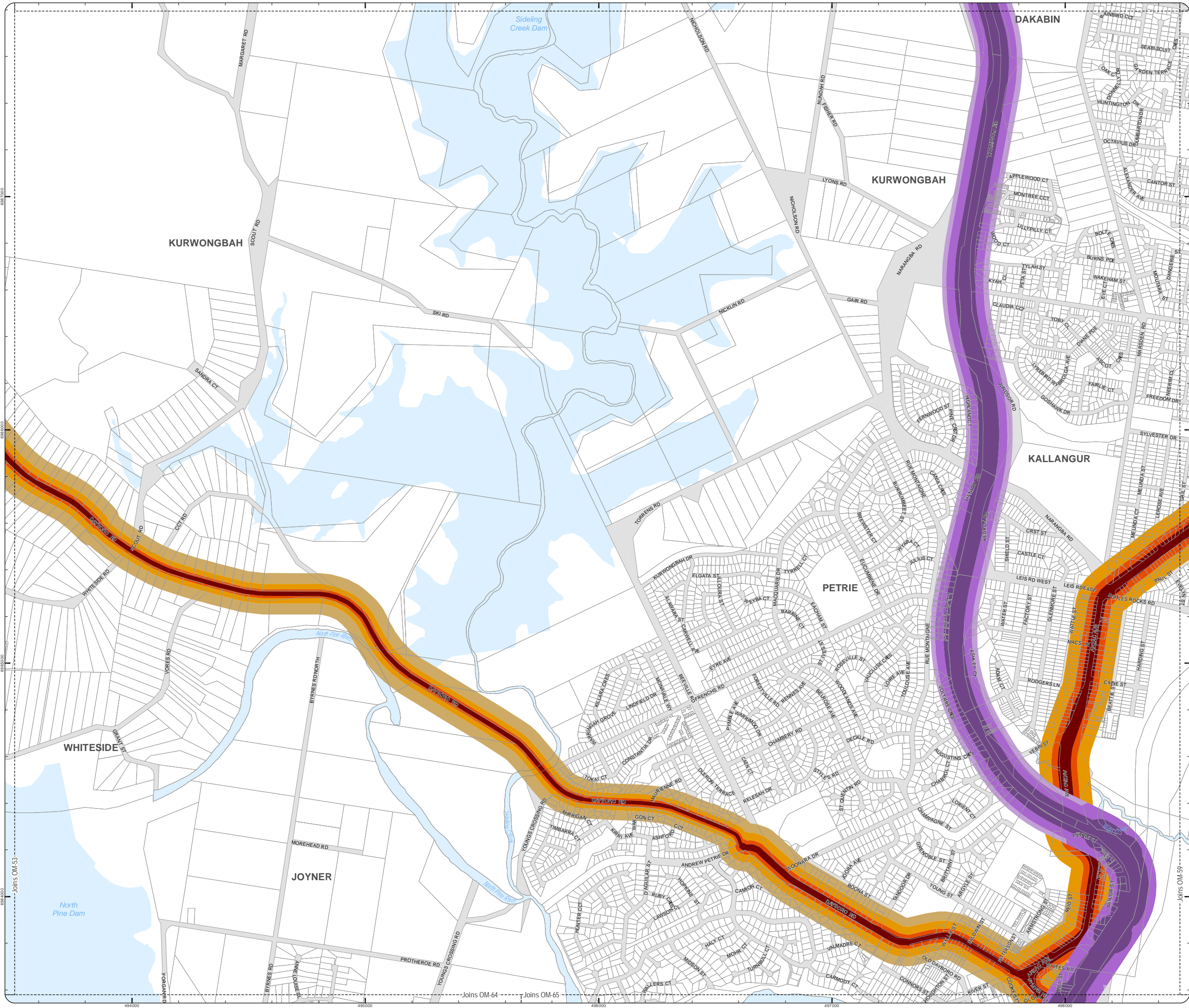
DCDB (Version Nov 2015) is reproduced with the permission of the State of Queensland



**OM-57 TNC
Overlay Map**



C:\Consultation\2_June2015\back up\OM\ Transport_Noise_Corridor.mxd



PLANNING SCHEME
OVERLAY MAP - TRANSPORT NOISE CORRIDOR

Property boundaries

Noise corridor - State-controlled road (MANDATORY area)

- Mandatory Category 1 - 58 dB (A)
- Mandatory Category 2 - 63 dB (A)
- Mandatory Category 3 - 68 dB (A)
- Mandatory Category 4 - 73 dB (A)

Noise corridor - State-controlled road (VOLUNTARY area)

- Voluntary Category 1 - 58 dB (A)
- Voluntary Category 2 - 63 dB (A)
- Voluntary Category 3 - 68 dB (A)
- Voluntary Category 4 - 73 dB (A)

Noise corridor - rail network

- Rail Category 1 - 70 dB (A)
- Rail Category 2 - 75 dB (A)
- Rail Category 3 - 80 dB (A)
- Rail Category 4 - 85 dB (A)

Please read the following notes about this map:

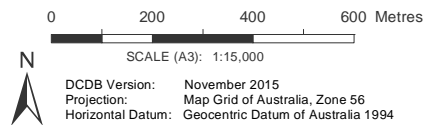
This map is for information purposes only and does not have associated development requirements in the planning scheme.

New development located within a Transport Noise Corridor must satisfy the requirements of the *Queensland Development Code MP 4.4 Buildings in a transport noise corridor*.

Interested persons may obtain details about the transport noise corridor and the levels of noise from Council or the Department of Housing and Public Works (www.hpw.qld.gov.au).

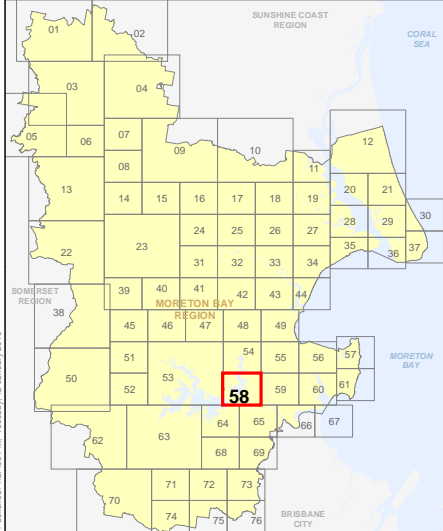
For further information regarding this overlay map, please refer to the Overlay information sheet on Council's website (www.moretonbay.qld.gov.au/mbrplanningscheme) or contact council on 3205 0555.

Effective from 1 February 2016

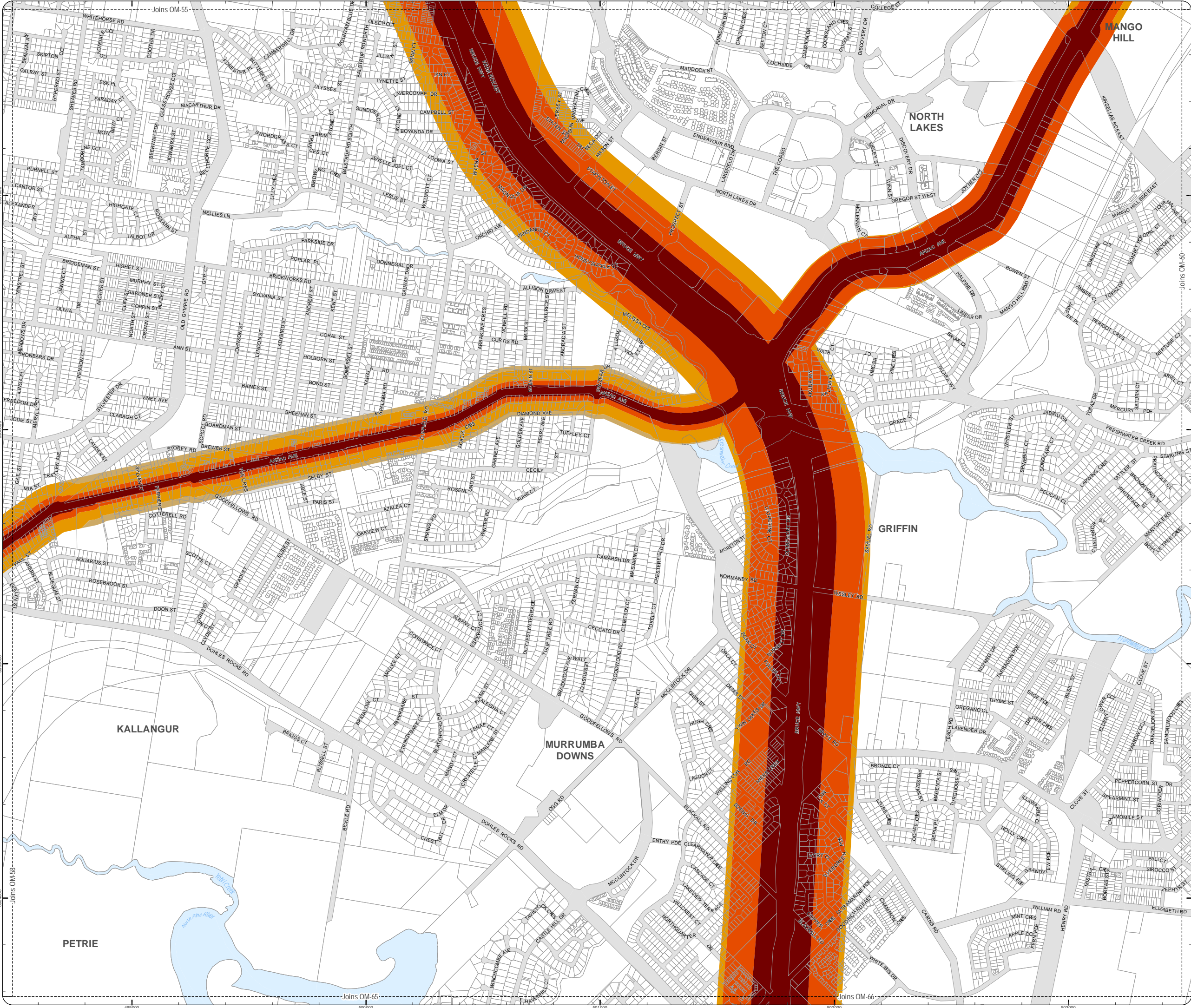


DISCLAIMER: Some of the information shown in this document has been provided to Council from external third parties. Council makes no representation and gives no warranty about the accuracy, reliability, completeness or suitability for any particular purpose of the information. Persons should not rely on the information shown in this document to make any decision with financial or legal implications and should instead rely on their own enquiries. To the full extent that it is able to do so in law, Council disclaims all liability (including liability in negligence) for all costs, losses and damages (including indirect and consequential costs, losses and damages) caused by or arising from anyone using or relying on the information shown in this document for any purpose whatsoever. © Copyright Moreton Bay Regional Council 2016

DCDB (Version Nov 2015) is reproduced with the permission of the State of Queensland



**OM-58 TNC
Overlay Map**



PLANNING SCHEME
OVERLAY MAP - TRANSPORT NOISE CORRIDOR

- Property boundaries
- Noise corridor - State-controlled road (MANDATORY area)
- Mandatory Category 1 - 58 dB (A)
 - Mandatory Category 2 - 63 dB (A)
 - Mandatory Category 3 - 68 dB (A)
 - Mandatory Category 4 - 73 dB (A)
- Noise corridor - State-controlled road (VOLUNTARY area)
- Voluntary Category 1 - 58 dB (A)
 - Voluntary Category 2 - 63 dB (A)
 - Voluntary Category 3 - 68 dB (A)
 - Voluntary Category 4 - 73 dB (A)
- Noise corridor - rail network
- Rail Category 1 - 70 dB (A)
 - Rail Category 2 - 75 dB (A)
 - Rail Category 3 - 80 dB (A)
 - Rail Category 4 - 85 dB (A)

Please read the following notes about this map:

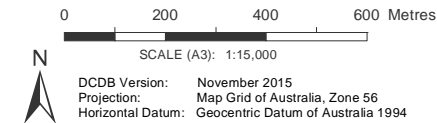
This map is for information purposes only and does not have associated development requirements in the planning scheme.

New development located within a Transport Noise Corridor must satisfy the requirements of the *Queensland Development Code MP 4.4 Buildings in a transport noise corridor*.

Interested persons may obtain details about the transport noise corridor and the levels of noise from Council or the Department of Housing and Public Works (www.hpw.qld.gov.au).

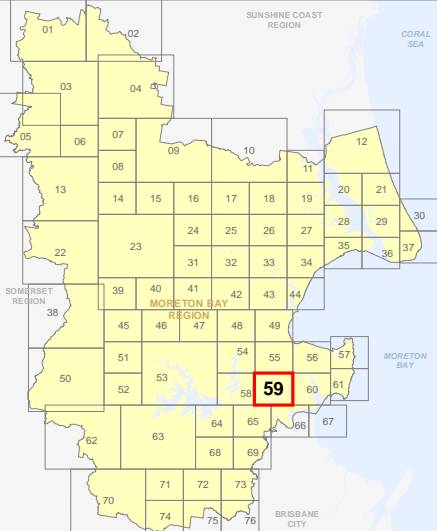
For further information regarding this overlay map, please refer to the Overlay information sheet on Council's website (www.moretonbay.qld.gov.au/mbrplanningscheme) or contact council on 3205 0555.

Effective from 1 February 2016



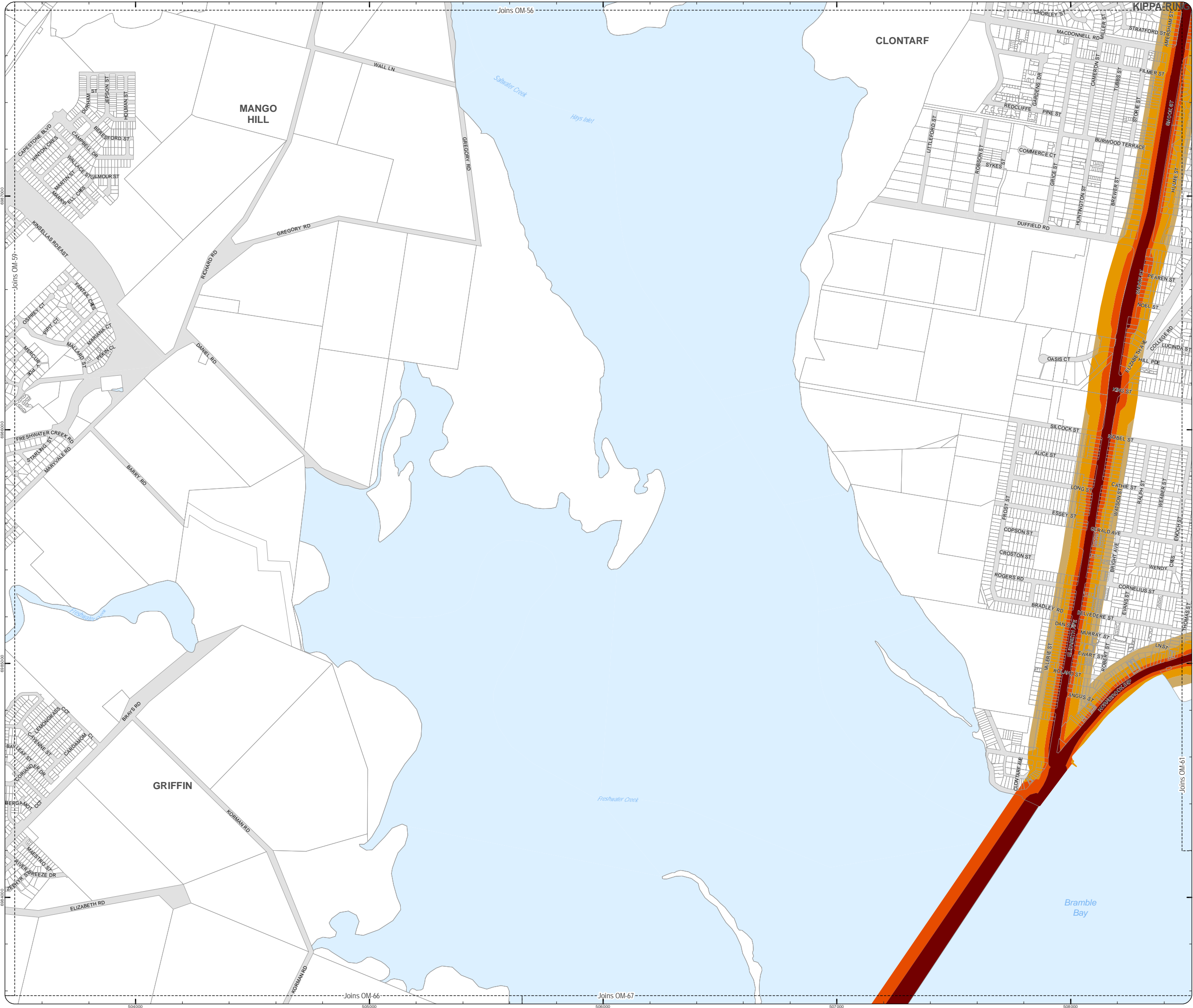
DISCLAIMER: Some of the information shown in this document has been provided to Council from external third parties. Council makes no representation and gives no warranty about the accuracy, reliability, completeness or suitability for any particular purpose of the information. Persons should not rely on the information shown in this document to make any decision with financial or legal implications and should instead rely on their own enquiries. To the full extent that it is able to do so in law, Council disclaims all liability (including liability in negligence) for all costs, losses and damages (including indirect and consequential costs, losses and damages) caused by or arising from anyone using or relying on the information shown in this document for any purpose whatsoever. © Copyright Moreton Bay Regional Council 2016

DCDB (Version Nov 2015) is reproduced with the permission of the State of Queensland



OM-59 TNC
Overlay Map

C:\Consultation_2_June2015\back up\OM-66 Transport_Noise_Corridor.mxd



PLANNING SCHEME
OVERLAY MAP - TRANSPORT NOISE CORRIDOR

- Property boundaries
- Noise corridor - State-controlled road (MANDATORY area)
- Mandatory Category 1 - 58 dB (A)
 - Mandatory Category 2 - 63 dB (A)
 - Mandatory Category 3 - 68 dB (A)
 - Mandatory Category 4 - 73 dB (A)
- Noise corridor - State-controlled road (VOLUNTARY area)
- Voluntary Category 1 - 58 dB (A)
 - Voluntary Category 2 - 63 dB (A)
 - Voluntary Category 3 - 68 dB (A)
 - Voluntary Category 4 - 73 dB (A)
- Noise corridor - rail network
- Rail Category 1 - 70 dB (A)
 - Rail Category 2 - 75 dB (A)
 - Rail Category 3 - 80 dB (A)
 - Rail Category 4 - 85 dB (A)

Please read the following notes about this map:

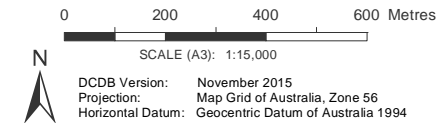
This map is for information purposes only and does not have associated development requirements in the planning scheme.

New development located within a Transport Noise Corridor must satisfy the requirements of the *Queensland Development Code MP 4.4 Buildings in a transport noise corridor*.

Interested persons may obtain details about the transport noise corridor and the levels of noise from Council or the Department of Housing and Public Works (www.hpw.qld.gov.au).

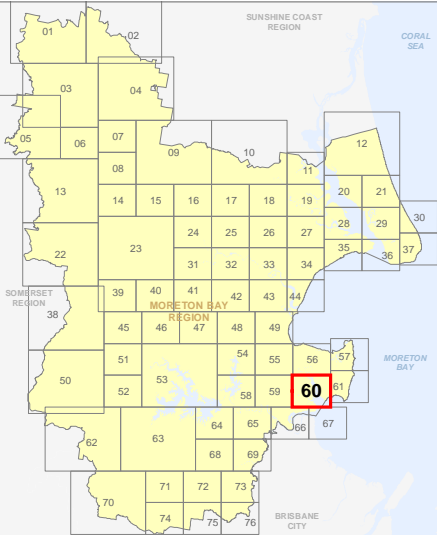
For further information regarding this overlay map, please refer to the Overlay information sheet on Council's website (www.moretonbay.qld.gov.au/mbrplanningscheme) or contact council on 3205 0555.

Effective from 1 February 2016

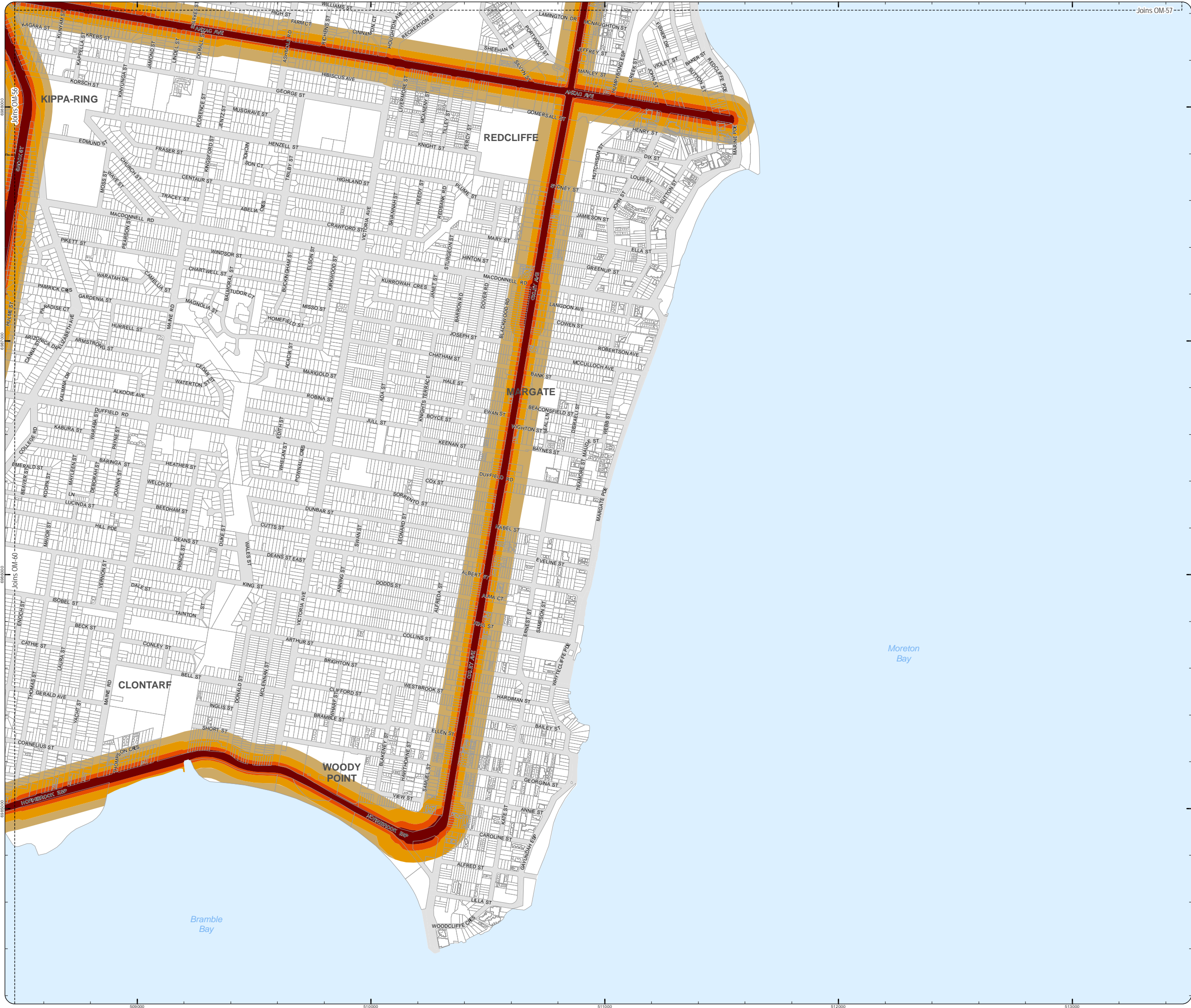


DISCLAIMER: Some of the information shown in this document has been provided to Council from external third parties. Council makes no representation and gives no warranty about the accuracy, reliability, completeness or suitability for any particular purpose of the information. Persons should not rely on the information shown in this document to make any decision with financial or legal implications and should instead rely on their own enquiries. To the full extent that it is able to do so in law, Council disclaims all liability (including liability in negligence) for all costs, losses and damages (including indirect and consequential costs, losses and damages) caused by or arising from anyone using or relying on the information shown in this document for any purpose whatsoever. © Copyright Moreton Bay Regional Council 2016

DCDB (Version Nov 2015) is reproduced with the permission of the State of Queensland



OM-60 TNC
Overlay Map



PLANNING SCHEME
OVERLAY MAP - TRANSPORT NOISE CORRIDOR

Property boundaries

Noise corridor - State-controlled road (MANDATORY area)

- Mandatory Category 1 - 58 dB (A)
- Mandatory Category 2 - 63 dB (A)
- Mandatory Category 3 - 68 dB (A)
- Mandatory Category 4 - 73 dB (A)

Noise corridor - State-controlled road (VOLUNTARY area)

- Voluntary Category 1 - 58 dB (A)
- Voluntary Category 2 - 63 dB (A)
- Voluntary Category 3 - 68 dB (A)
- Voluntary Category 4 - 73 dB (A)

Noise corridor - rail network

- Rail Category 1 - 70 dB (A)
- Rail Category 2 - 75 dB (A)
- Rail Category 3 - 80 dB (A)
- Rail Category 4 - 85 dB (A)

Please read the following notes about this map:

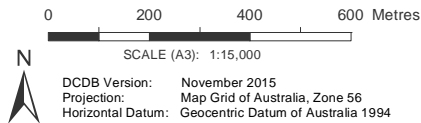
This map is for information purposes only and does not have associated development requirements in the planning scheme.

New development located within a Transport Noise Corridor must satisfy the requirements of the *Queensland Development Code MP 4.4 Buildings in a transport noise corridor*.

Interested persons may obtain details about the transport noise corridor and the levels of noise from Council or the Department of Housing and Public Works (www.hpw.qld.gov.au).

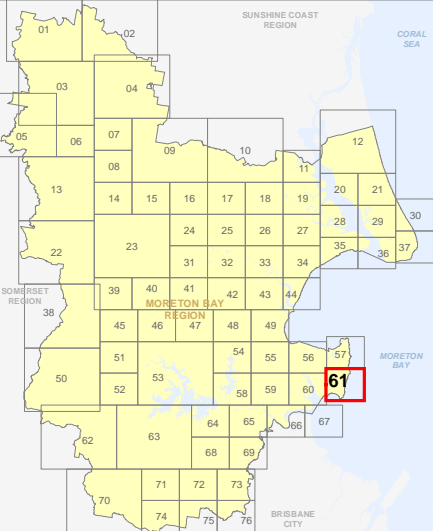
For further information regarding this overlay map, please refer to the Overlay information sheet on Council's website (www.moretonbay.qld.gov.au/mbrplanningscheme) or contact council on 3205 0555.

Effective from 1 February 2016



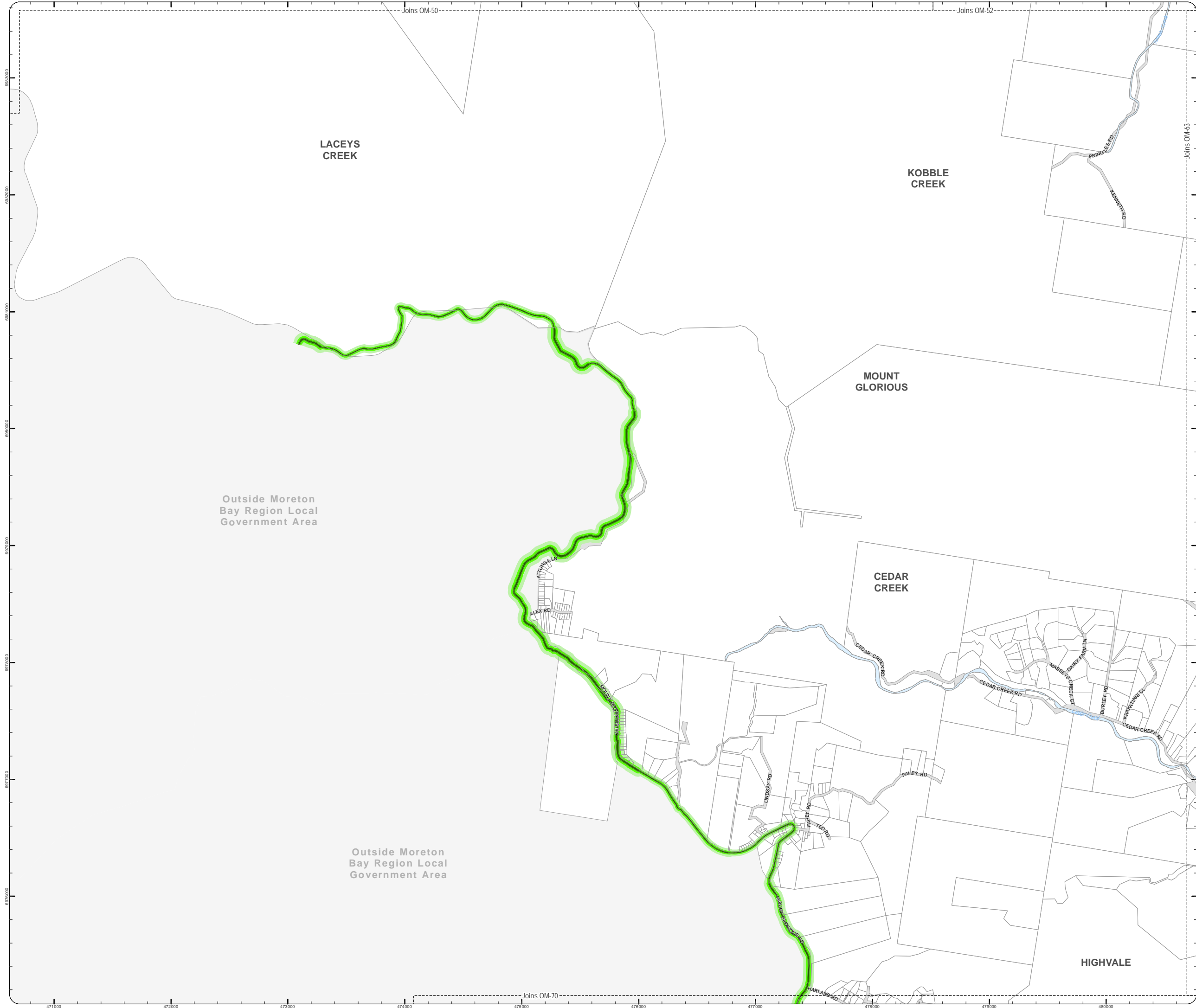
DISCLAIMER: Some of the information shown in this document has been provided to Council from external third parties. Council makes no representation and gives no warranty about the accuracy, reliability, completeness or suitability for any particular purpose of the information. Persons should not rely on the information shown in this document to make any decision with financial or legal implications and should instead rely on their own enquiries. To the full extent that it is able to do so in law, Council disclaims all liability (including liability in negligence) for all costs, losses and damages (including indirect and consequential costs, losses and damages) caused by or arising from anyone using or relying on the information shown in this document for any purpose whatsoever. © Copyright Moreton Bay Regional Council 2016

DCDB (Version Nov 2015) is reproduced with the permission of the State of Queensland



OM-61 TNC
Overlay Map

C:\Consultation\June2015\back up\OM-62\Transport_Noise_Corridor.mxd



PLANNING SCHEME
OVERLAY MAP - TRANSPORT NOISE CORRIDOR

Property boundaries

Noise corridor - State-controlled road (MANDATORY area)

- Mandatory Category 1 - 58 dB (A)
- Mandatory Category 2 - 63 dB (A)
- Mandatory Category 3 - 68 dB (A)
- Mandatory Category 4 - 73 dB (A)

Noise corridor - State-controlled road (VOLUNTARY area)

- Voluntary Category 1 - 58 dB (A)
- Voluntary Category 2 - 63 dB (A)
- Voluntary Category 3 - 68 dB (A)
- Voluntary Category 4 - 73 dB (A)

Noise corridor - rail network

- Rail Category 1 - 70 dB (A)
- Rail Category 2 - 75 dB (A)
- Rail Category 3 - 80 dB (A)
- Rail Category 4 - 85 dB (A)

Please read the following notes about this map:

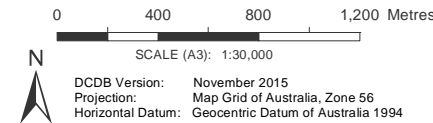
This map is for information purposes only and does not have associated development requirements in the planning scheme.

New development located within a Transport Noise Corridor must satisfy the requirements of the *Queensland Development Code MP 4.4 Buildings in a transport noise corridor*.

Interested persons may obtain details about the transport noise corridor and the levels of noise from Council or the Department of Housing and Public Works (www.hpw.qld.gov.au).

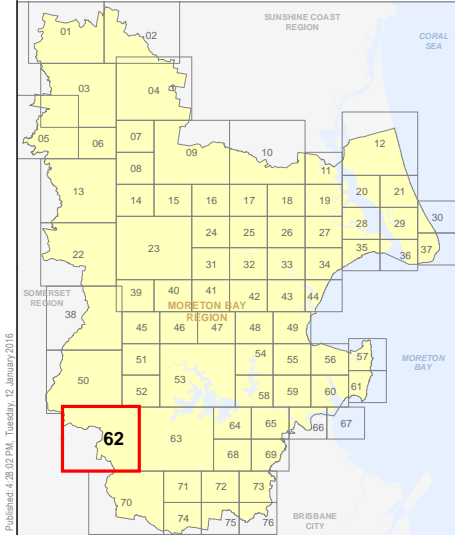
For further information regarding this overlay map, please refer to the Overlay information sheet on Council's website (www.moretonbay.qld.gov.au/mbr/planningscheme) or contact council on 3205 0555.

Effective from 1 February 2016



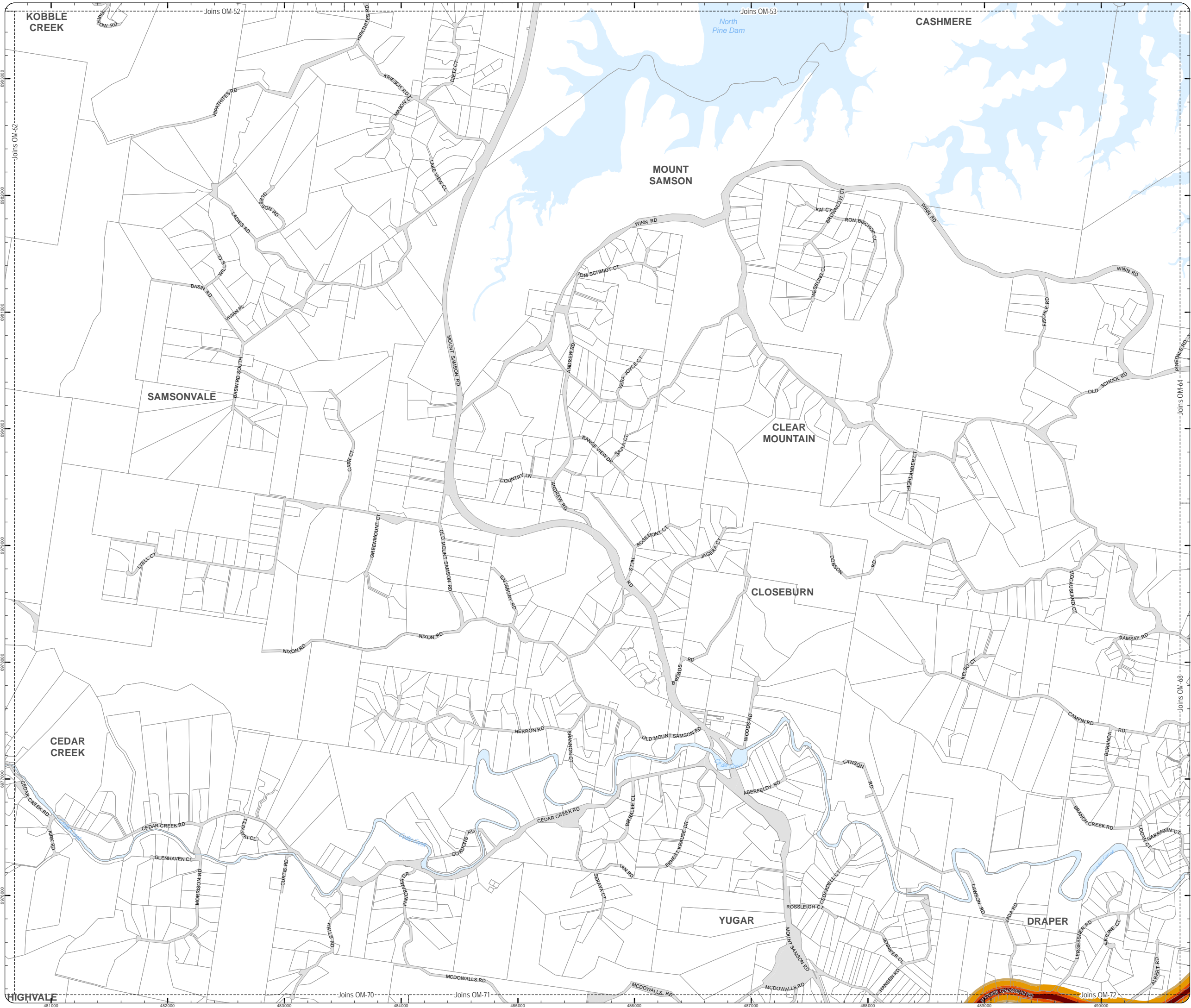
DISCLAIMER: Some of the information shown in this document has been provided to Council from external third parties. Council makes no representation and gives no warranty about the accuracy, reliability, completeness or suitability for any particular purpose of the information. Persons should not rely on the information shown in this document to make any decision with financial or legal implications and should instead rely on their own enquiries. To the full extent that it is able to do so in law, Council disclaims all liability (including liability in negligence) for all costs, losses and damages (including indirect and consequential costs, losses and damages) caused by or arising from anyone using or relying on the information shown in this document for any purpose whatsoever. © Copyright Moreton Bay Regional Council 2016

DCDB (Version Nov 2015) is reproduced with the permission of the State of Queensland



**OM-62 TNC
Overlay Map**

C:\Consultation_2_June2015\back up\OM-63 Transport_Noise_Corridor.mxd



PLANNING SCHEME
OVERLAY MAP - TRANSPORT NOISE CORRIDOR

- Property boundaries
- Noise corridor - State-controlled road (MANDATORY area)
- Mandatory Category 1 - 58 dB (A)
 - Mandatory Category 2 - 63 dB (A)
 - Mandatory Category 3 - 68 dB (A)
 - Mandatory Category 4 - 73 dB (A)
- Noise corridor - State-controlled road (VOLUNTARY area)
- Voluntary Category 1 - 58 dB (A)
 - Voluntary Category 2 - 63 dB (A)
 - Voluntary Category 3 - 68 dB (A)
 - Voluntary Category 4 - 73 dB (A)
- Noise corridor - rail network
- Rail Category 1 - 70 dB (A)
 - Rail Category 2 - 75 dB (A)
 - Rail Category 3 - 80 dB (A)
 - Rail Category 4 - 85 dB (A)

Please read the following notes about this map:

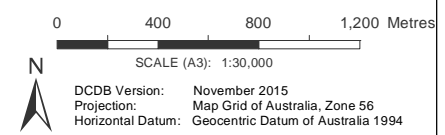
This map is for information purposes only and does not have associated development requirements in the planning scheme.

New development located within a Transport Noise Corridor must satisfy the requirements of the *Queensland Development Code MP 4.4 Buildings in a transport noise corridor*.

Interested persons may obtain details about the transport noise corridor and the levels of noise from Council or the Department of Housing and Public Works (www.hpw.qld.gov.au).

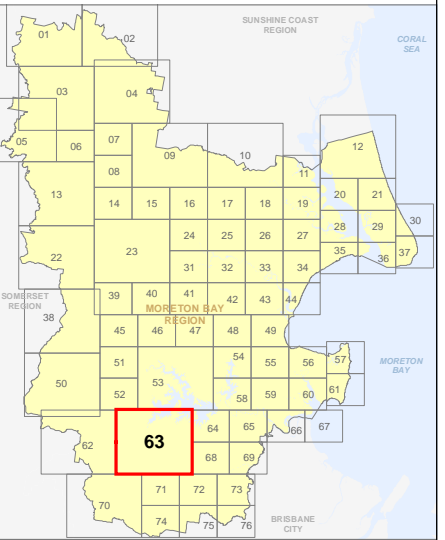
For further information regarding this overlay map, please refer to the Overlay information sheet on Council's website (www.moretonbay.qld.gov.au/mbrplanningscheme) or contact council on 3205 0555.

Effective from 1 February 2016

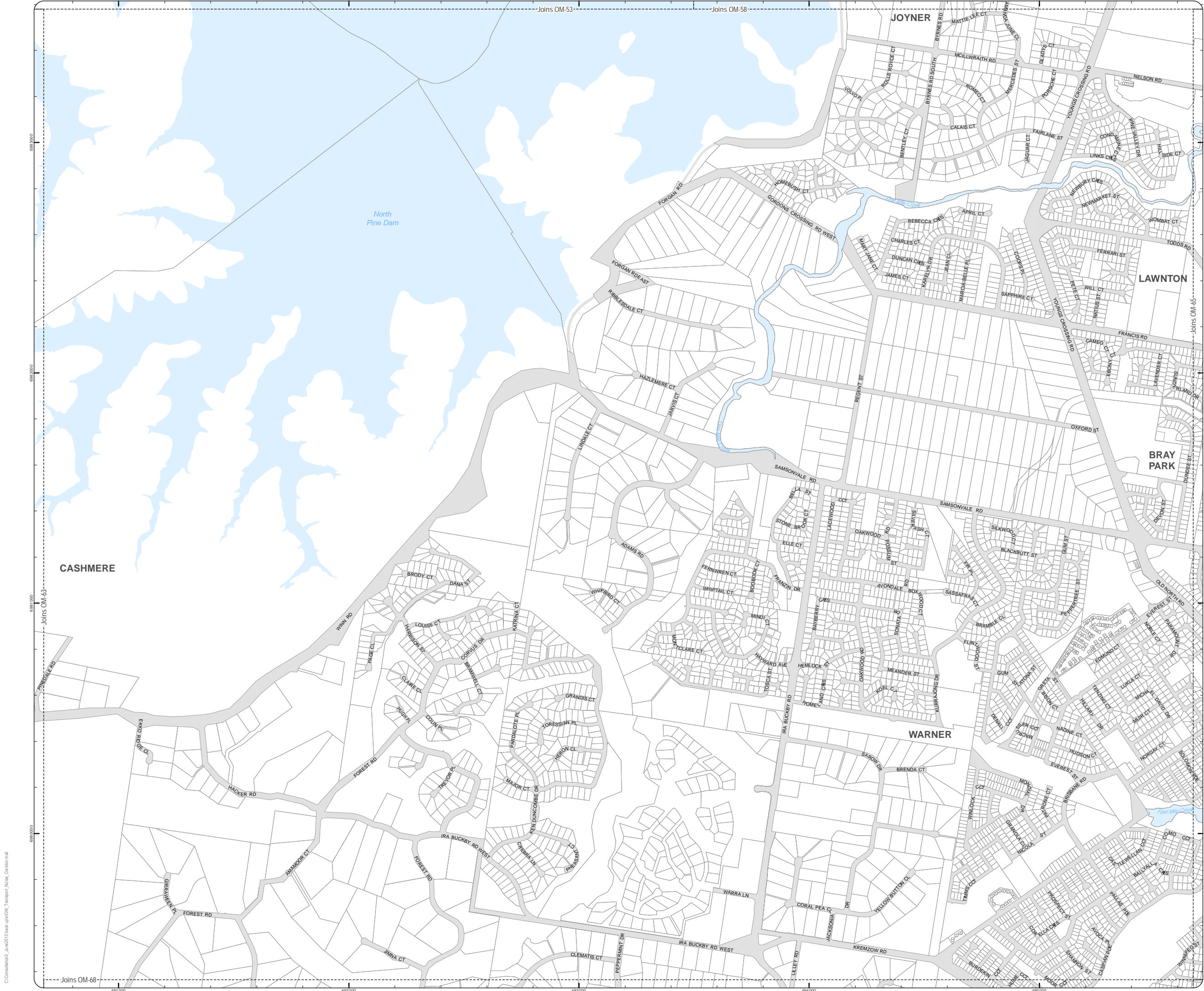


DISCLAIMER: Some of the information shown in this document has been provided to Council from external third parties. Council makes no representation and gives no warranty about the accuracy, reliability, completeness or suitability for any particular purpose of the information. Persons should not rely on the information shown in this document to make any decision with financial or legal implications and should instead rely on their own enquiries. To the full extent that it is able to do so in law, Council disclaims all liability (including liability in negligence) for all costs, losses and damages (including indirect and consequential costs, losses and damages) caused by or arising from anyone using or relying on the information shown in this document for any purpose whatsoever. © Copyright Moreton Bay Regional Council 2016

DCDB (Version Nov 2015) is reproduced with the permission of the State of Queensland



OM-63 TNC Overlay Map



PLANNING SCHEME
OVERLAY MAP - TRANSPORT NOISE CORRIDOR

- Property boundaries
- Noise corridor - State-controlled road (MANDATORY area)
- Mandatory Category 1 - 58 dB (A)
 - Mandatory Category 2 - 63 dB (A)
 - Mandatory Category 3 - 68 dB (A)
 - Mandatory Category 4 - 73 dB (A)
- Noise corridor - State-controlled road (VOLUNTARY area)
- Voluntary Category 1 - 58 dB (A)
 - Voluntary Category 2 - 63 dB (A)
 - Voluntary Category 3 - 68 dB (A)
 - Voluntary Category 4 - 73 dB (A)
- Noise corridor - rail network
- Rail Category 1 - 70 dB (A)
 - Rail Category 2 - 75 dB (A)
 - Rail Category 3 - 80 dB (A)
 - Rail Category 4 - 85 dB (A)

Please read the following notes about this map:

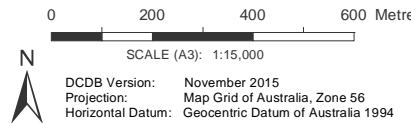
This map is for information purposes only and does not have associated development requirements in the planning scheme.

New development located within a Transport Noise Corridor must satisfy the requirements of the *Queensland Development Code MP 4.4 Buildings in a transport noise corridor*.

Interested persons may obtain details about the transport noise corridor and the levels of noise from Council or the Department of Housing and Public Works (www.hpw.qld.gov.au).

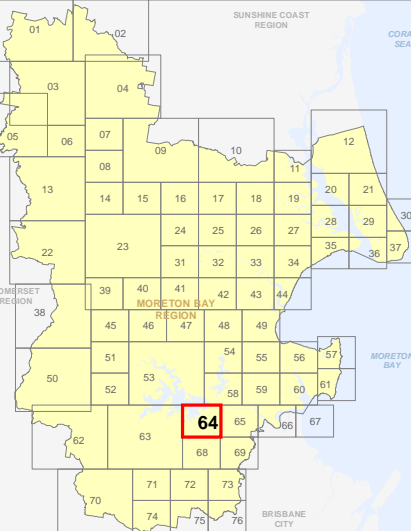
For further information regarding this overlay map, please refer to the Overlay information sheet on Council's website (www.moretonbay.qld.gov.au/mbrplanningscheme) or contact council on 3205 0555.

Effective from 1 February 2016



DISCLAIMER: Some of the information shown in this document has been provided to Council from external third parties. Council makes no representation and gives no warranty about the accuracy, reliability, completeness or suitability for any particular purpose of the information. Persons should not rely on the information shown in this document to make any decision with financial or legal implications and should instead rely on their own enquiries. To the full extent that it is able to do so in law, Council disclaims all liability (including liability in negligence) for all costs, losses and damages (including indirect and consequential costs, losses and damages) caused by or arising from anyone using or relying on the information shown in this document for any purpose whatsoever. © Copyright Moreton Bay Regional Council 2016

DCDB (Version Nov 2015) is reproduced with the permission of the State of Queensland



OM-64 TNC
Overlay Map

PLANNING SCHEME
OVERLAY MAP - TRANSPORT NOISE CORRIDOR

Property boundaries

Noise corridor - State-controlled road (MANDATORY area)

- Mandatory Category 1 - 58 dB (A)
- Mandatory Category 2 - 63 dB (A)
- Mandatory Category 3 - 68 dB (A)
- Mandatory Category 4 - 73 dB (A)

Noise corridor - State-controlled road (VOLUNTARY area)

- Voluntary Category 1 - 58 dB (A)
- Voluntary Category 2 - 63 dB (A)
- Voluntary Category 3 - 68 dB (A)
- Voluntary Category 4 - 73 dB (A)

Noise corridor - rail network

- Rail Category 1 - 70 dB (A)
- Rail Category 2 - 75 dB (A)
- Rail Category 3 - 80 dB (A)
- Rail Category 4 - 85 dB (A)

Please read the following notes about this map:

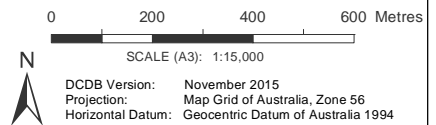
This map is for information purposes only and does not have associated development requirements in the planning scheme.

New development located within a Transport Noise Corridor must satisfy the requirements of the *Queensland Development Code MP 4.4 Buildings in a transport noise corridor*.

Interested persons may obtain details about the transport noise corridor and the levels of noise from Council or the Department of Housing and Public Works (www.hpw.qld.gov.au).

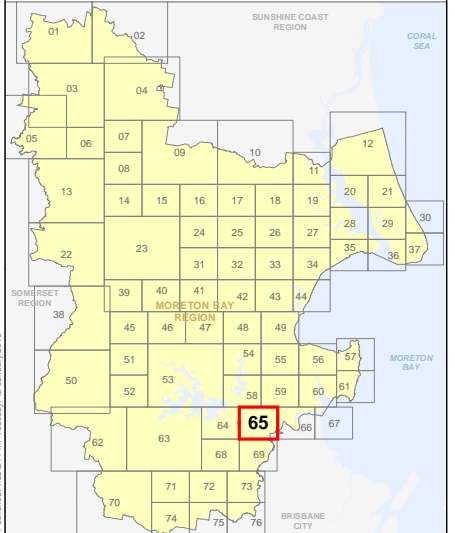
For further information regarding this overlay map, please refer to the Overlay information sheet on Council's website (www.moretonbay.qld.gov.au/mbrplanningscheme) or contact council on 3205 0555.

Effective from 1 February 2016

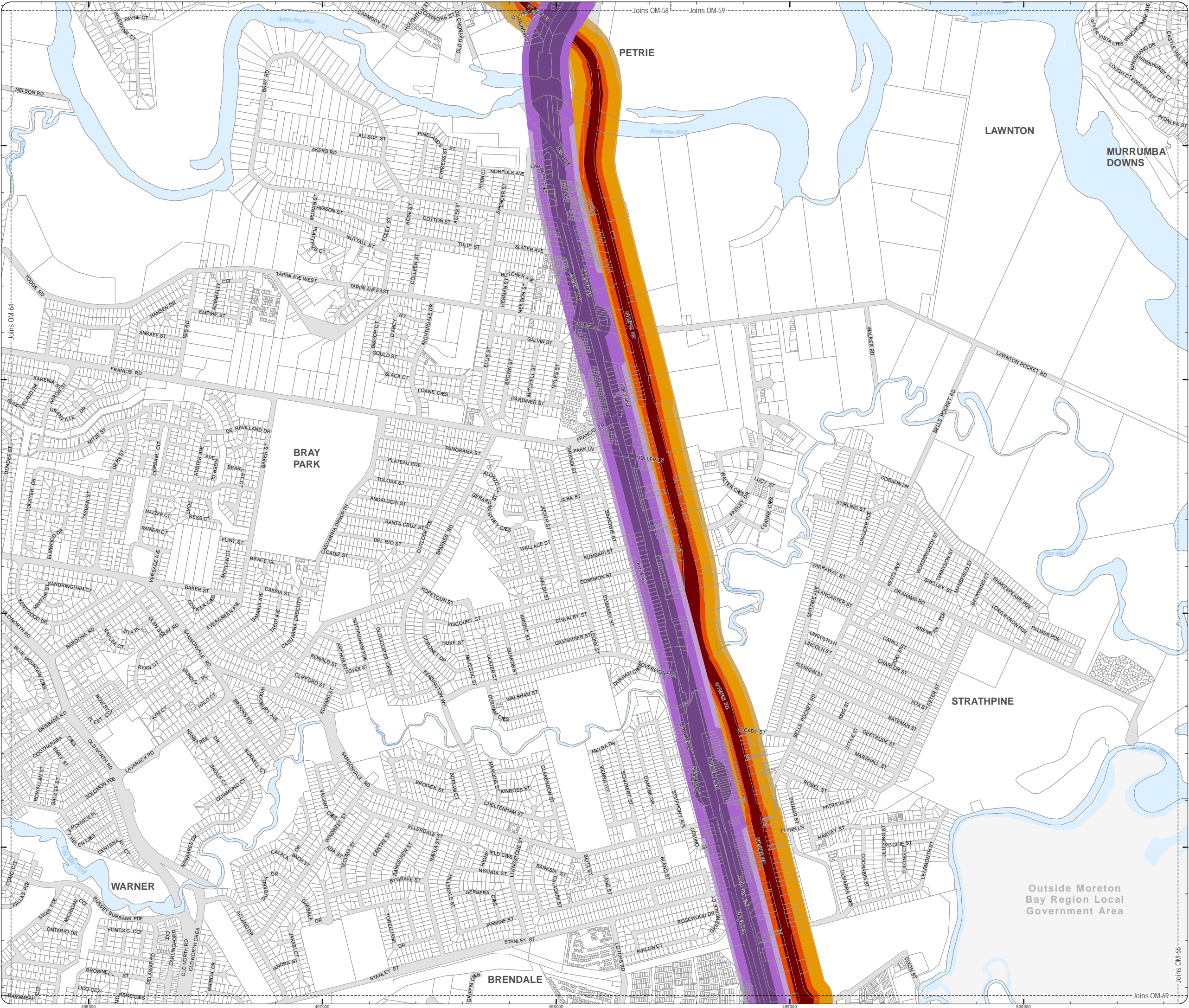


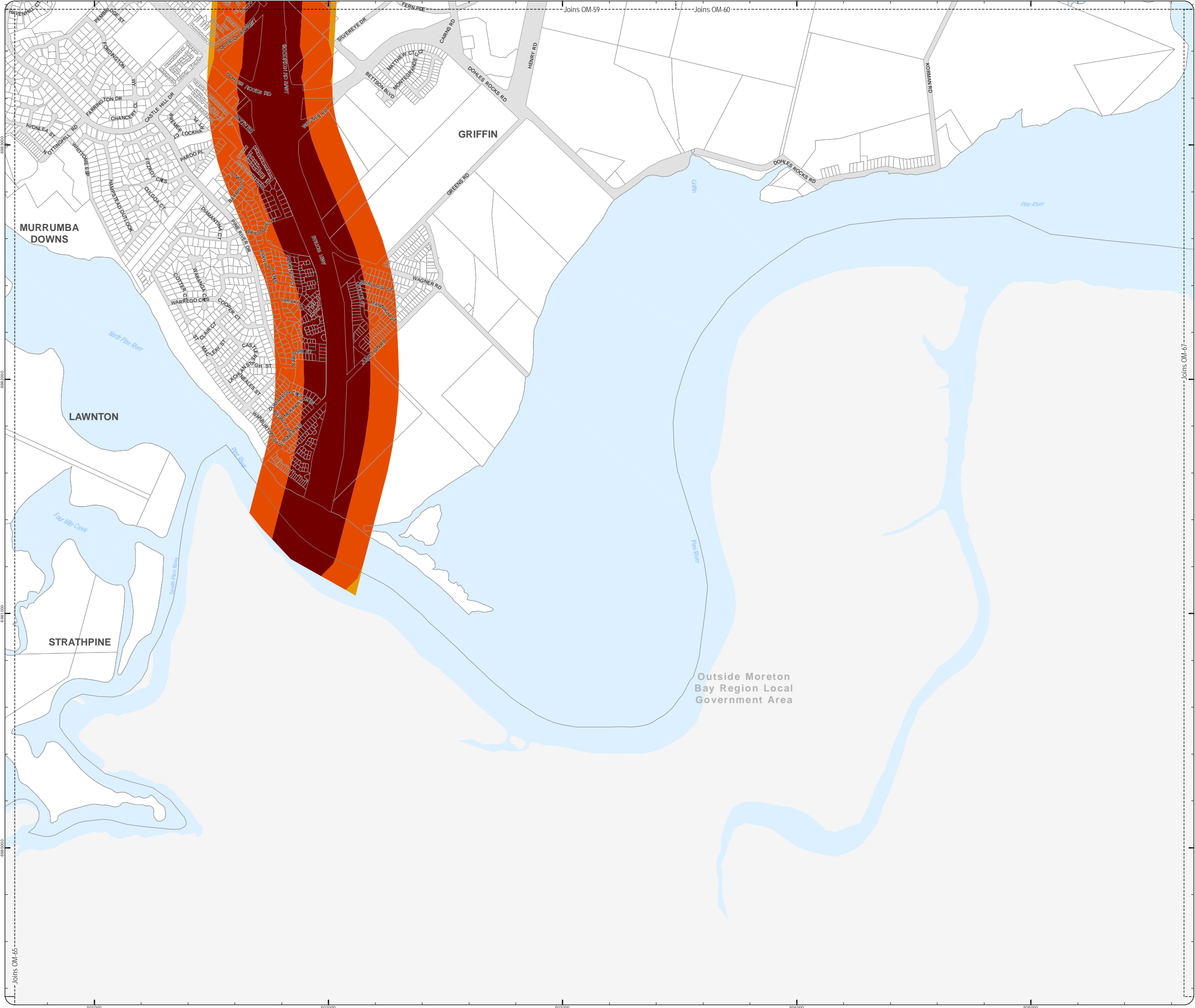
DISCLAIMER: Some of the information shown in this document has been provided to Council from external third parties. Council makes no representation and gives no warranty about the accuracy, reliability, completeness or suitability for any particular purpose of the information. Persons should not rely on the information shown in this document to make any decision with financial or legal implications and should instead rely on their own enquiries. To the full extent that it is able to do so in law, Council disclaims all liability (including liability in negligence) for all costs, losses and damages (including indirect and consequential costs, losses and damages) caused by or arising from anyone using or relying on the information shown in this document for any purpose whatsoever.
© Copyright Moreton Bay Regional Council 2016

DCDB (Version Nov 2015) is reproduced with the permission of the State of Queensland



OM-65 TNC
Overlay Map





PLANNING SCHEME
OVERLAY MAP - TRANSPORT NOISE CORRIDOR

- Property boundaries
- Noise corridor - State-controlled road (MANDATORY area)
- Mandatory Category 1 - 58 dB (A)
 - Mandatory Category 2 - 63 dB (A)
 - Mandatory Category 3 - 68 dB (A)
 - Mandatory Category 4 - 73 dB (A)
- Noise corridor - State-controlled road (VOLUNTARY area)
- Voluntary Category 1 - 58 dB (A)
 - Voluntary Category 2 - 63 dB (A)
 - Voluntary Category 3 - 68 dB (A)
 - Voluntary Category 4 - 73 dB (A)
- Noise corridor - rail network
- Rail Category 1 - 70 dB (A)
 - Rail Category 2 - 75 dB (A)
 - Rail Category 3 - 80 dB (A)
 - Rail Category 4 - 85 dB (A)

Please read the following notes about this map:

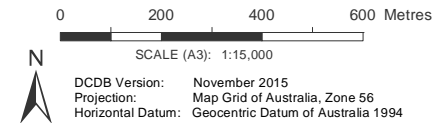
This map is for information purposes only and does not have associated development requirements in the planning scheme.

New development located within a Transport Noise Corridor must satisfy the requirements of the *Queensland Development Code MP 4.4 Buildings in a transport noise corridor*.

Interested persons may obtain details about the transport noise corridor and the levels of noise from Council or the Department of Housing and Public Works (www.hpw.qld.gov.au).

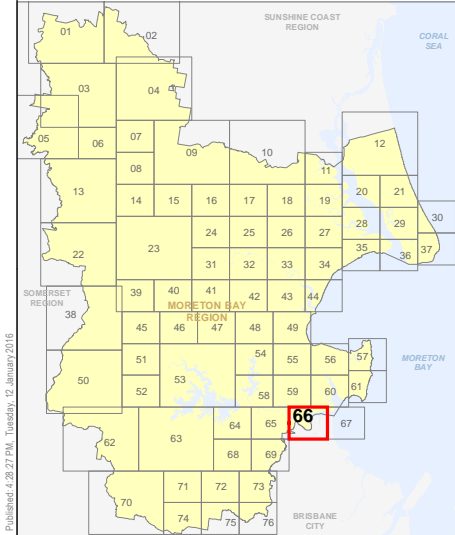
For further information regarding this overlay map, please refer to the Overlay information sheet on Council's website (www.moretonbay.qld.gov.au/mbrclplanningscheme) or contact council on 3205 0555.

Effective from 1 February 2016



DISCLAIMER: Some of the information shown in this document has been provided to Council from external third parties. Council makes no representation and gives no warranty about the accuracy, reliability, completeness or suitability for any particular purpose of the information. Persons should not rely on the information shown in this document to make any decision with financial or legal implications and should instead rely on their own enquiries. To the full extent that it is able to do so in law, Council disclaims all liability (including liability in negligence) for all costs, losses and damages (including indirect and consequential costs, losses and damages) caused by or arising from anyone using or relying on the information shown in this document for any purpose whatsoever. © Copyright Moreton Bay Regional Council 2016

DCDB (Version Nov 2015) is reproduced with the permission of the State of Queensland



OM-66 TNC
Overlay Map

C:\Consultation\June2015\back up\OM-67 Transport Noise Corridor.mxd



PLANNING SCHEME
OVERLAY MAP - TRANSPORT NOISE CORRIDOR

Property boundaries

Noise corridor - State-controlled road (MANDATORY area)

- Mandatory Category 1 - 58 dB (A)
- Mandatory Category 2 - 63 dB (A)
- Mandatory Category 3 - 68 dB (A)
- Mandatory Category 4 - 73 dB (A)

Noise corridor - State-controlled road (VOLUNTARY area)

- Voluntary Category 1 - 58 dB (A)
- Voluntary Category 2 - 63 dB (A)
- Voluntary Category 3 - 68 dB (A)
- Voluntary Category 4 - 73 dB (A)

Noise corridor - rail network

- Rail Category 1 - 70 dB (A)
- Rail Category 2 - 75 dB (A)
- Rail Category 3 - 80 dB (A)
- Rail Category 4 - 85 dB (A)

Please read the following notes about this map:

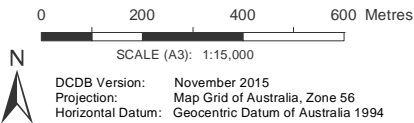
This map is for information purposes only and does not have associated development requirements in the planning scheme.

New development located within a Transport Noise Corridor must satisfy the requirements of the *Queensland Development Code MP 4.4 Buildings in a transport noise corridor*.

Interested persons may obtain details about the transport noise corridor and the levels of noise from Council or the Department of Housing and Public Works (www.hpw.qld.gov.au).

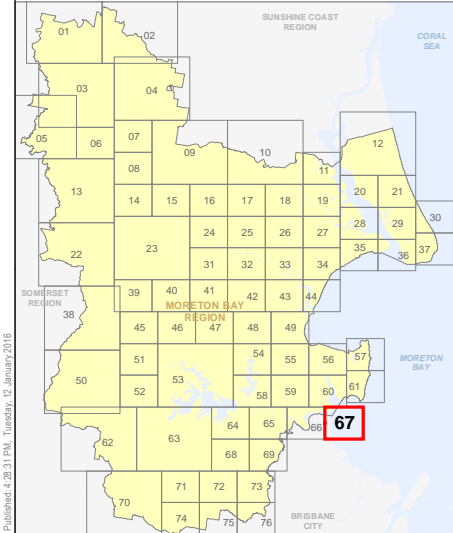
For further information regarding this overlay map, please refer to the Overlay information sheet on Council's website (www.moretonbay.qld.gov.au/mbrclplanningscheme) or contact council on 3205 0555.

Effective from 1 February 2016

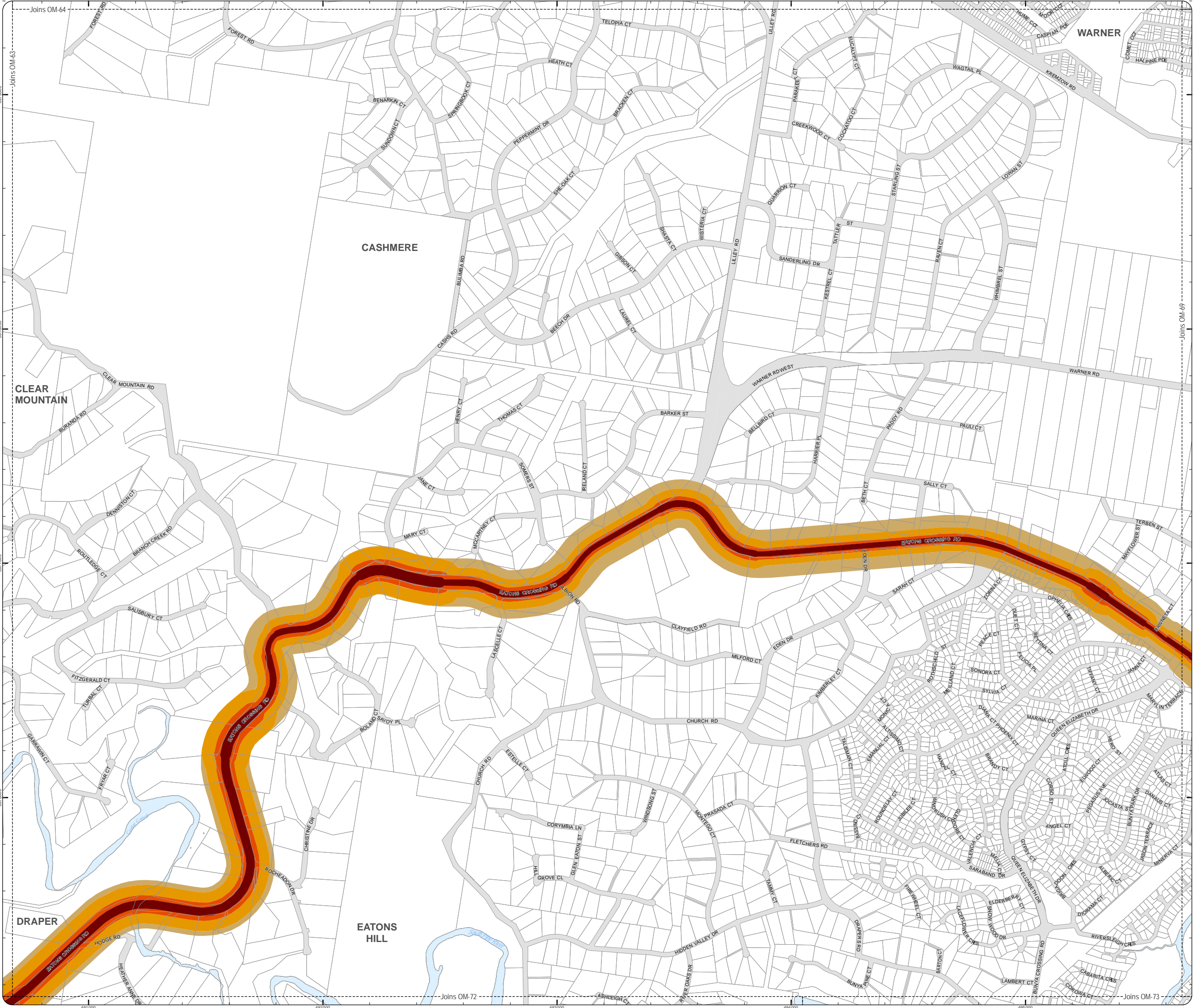


DISCLAIMER: Some of the information shown in this document has been provided to Council from external third parties. Council makes no representation and gives no warranty about the accuracy, reliability, completeness or suitability for any particular purpose of the information. Persons should not rely on the information shown in this document to make any decision with financial or legal implications and should instead rely on their own enquiries. To the full extent that it is able to do so in law, Council disclaims all liability (including liability in negligence) for all costs, losses and damages (including indirect and consequential costs, losses and damages) caused by or arising from anyone using or relying on the information shown in this document for any purpose whatsoever. © Copyright Moreton Bay Regional Council 2016

DCDB (Version Nov 2015) is reproduced with the permission of the State of Queensland



OM-67 TNC
Overlay Map



PLANNING SCHEME
OVERLAY MAP - TRANSPORT NOISE CORRIDOR

Property boundaries

Noise corridor - State-controlled road (MANDATORY area)

- Mandatory Category 1 - 58 dB (A)
- Mandatory Category 2 - 63 dB (A)
- Mandatory Category 3 - 68 dB (A)
- Mandatory Category 4 - 73 dB (A)

Noise corridor - State-controlled road (VOLUNTARY area)

- Voluntary Category 1 - 58 dB (A)
- Voluntary Category 2 - 63 dB (A)
- Voluntary Category 3 - 68 dB (A)
- Voluntary Category 4 - 73 dB (A)

Noise corridor - rail network

- Rail Category 1 - 70 dB (A)
- Rail Category 2 - 75 dB (A)
- Rail Category 3 - 80 dB (A)
- Rail Category 4 - 85 dB (A)

Please read the following notes about this map:

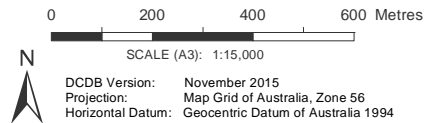
This map is for information purposes only and does not have associated development requirements in the planning scheme.

New development located within a Transport Noise Corridor must satisfy the requirements of the *Queensland Development Code MP 4.4 Buildings in a transport noise corridor*.

Interested persons may obtain details about the transport noise corridor and the levels of noise from Council or the Department of Housing and Public Works (www.hpw.qld.gov.au).

For further information regarding this overlay map, please refer to the Overlay information sheet on Council's website (www.moretonbay.qld.gov.au/mbrplanningscheme) or contact council on 3205 0555.

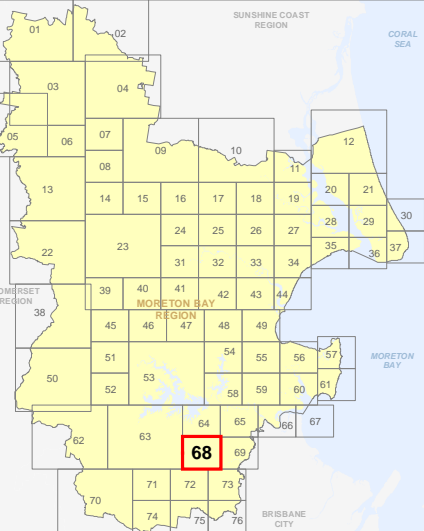
Effective from 1 February 2016



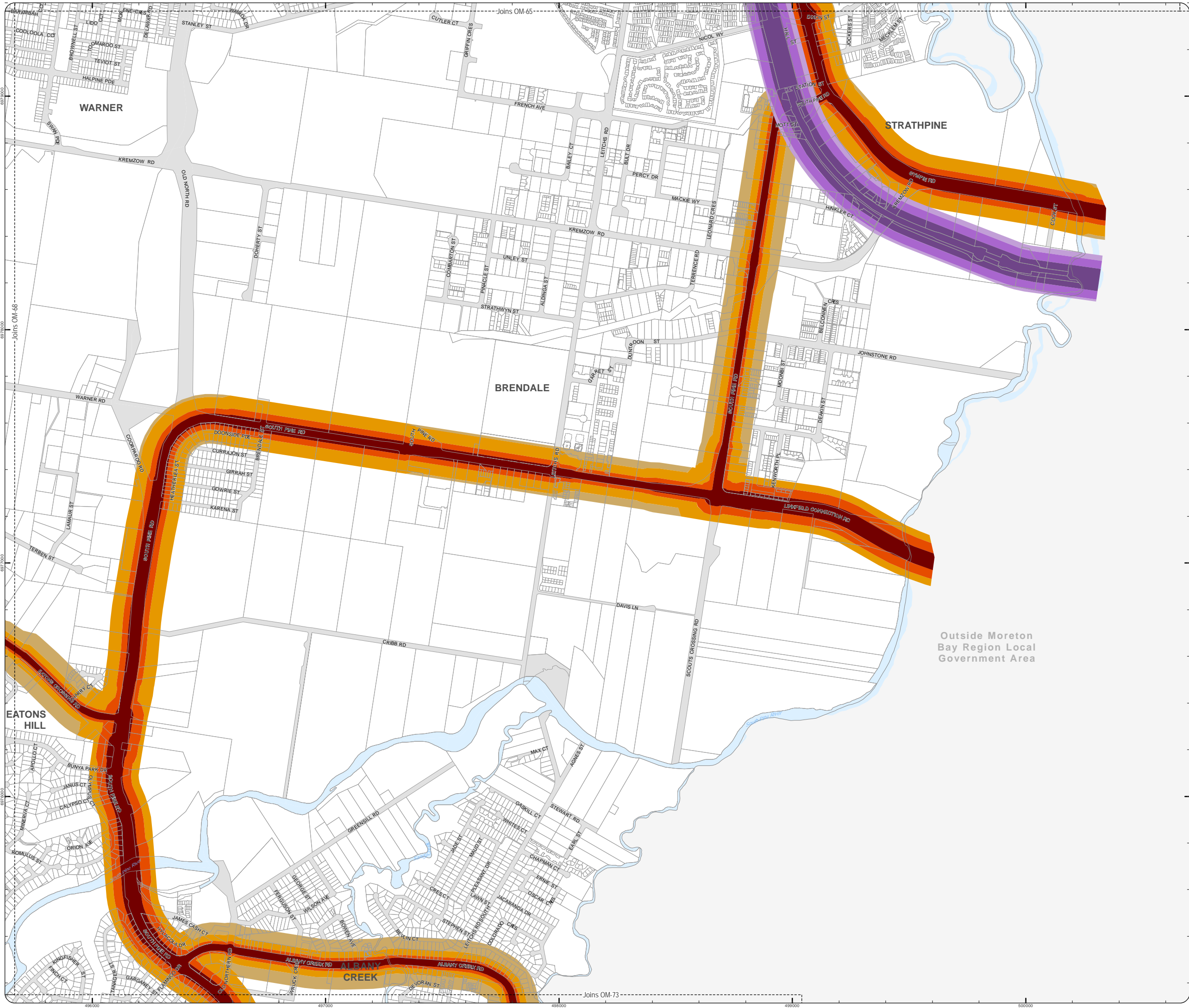
DCDB Version: November 2015
Projection: Map Grid of Australia, Zone 56
Horizontal Datum: Geocentric Datum of Australia 1994

DISCLAIMER: Some of the information shown in this document has been provided to Council from external third parties. Council makes no representation and gives no warranty about the accuracy, reliability, completeness or suitability for any particular purpose of the information. Persons should not rely on the information shown in this document to make any decision with financial or legal implications and should instead rely on their own enquiries. To the full extent that it is able to do so in law, Council disclaims all liability (including liability in negligence) for all costs, losses and damages (including indirect and consequential costs, losses and damages) caused by or arising from anyone using or relying on the information shown in this document for any purpose whatsoever. © Copyright Moreton Bay Regional Council 2016

DCDB (Version Nov 2015) is reproduced with the permission of the State of Queensland



OM-68 TNC
Overlay Map



PLANNING SCHEME
OVERLAY MAP - TRANSPORT NOISE CORRIDOR

Property boundaries

Noise corridor - State-controlled road (MANDATORY area)

- Mandatory Category 1 - 58 dB (A)
- Mandatory Category 2 - 63 dB (A)
- Mandatory Category 3 - 68 dB (A)
- Mandatory Category 4 - 73 dB (A)

Noise corridor - State-controlled road (VOLUNTARY area)

- Voluntary Category 1 - 58 dB (A)
- Voluntary Category 2 - 63 dB (A)
- Voluntary Category 3 - 68 dB (A)
- Voluntary Category 4 - 73 dB (A)

Noise corridor - rail network

- Rail Category 1 - 70 dB (A)
- Rail Category 2 - 75 dB (A)
- Rail Category 3 - 80 dB (A)
- Rail Category 4 - 85 dB (A)

Please read the following notes about this map:

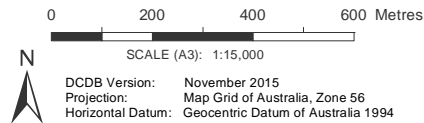
This map is for information purposes only and does not have associated development requirements in the planning scheme.

New development located within a Transport Noise Corridor must satisfy the requirements of the *Queensland Development Code MP 4.4 Buildings in a transport noise corridor*.

Interested persons may obtain details about the transport noise corridor and the levels of noise from Council or the Department of Housing and Public Works (www.hpw.qld.gov.au).

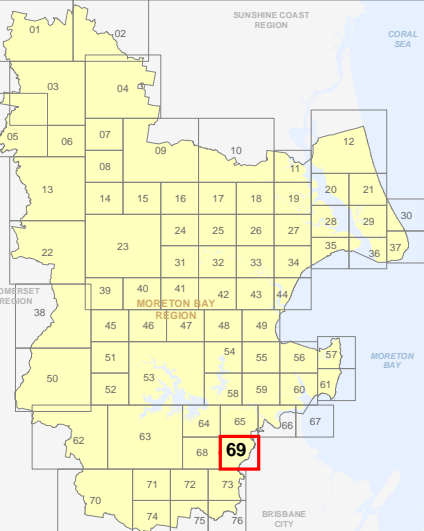
For further information regarding this overlay map, please refer to the Overlay information sheet on Council's website (www.moretonbay.qld.gov.au/mbrplanningscheme) or contact council on 3205 0555.

Effective from 1 February 2016



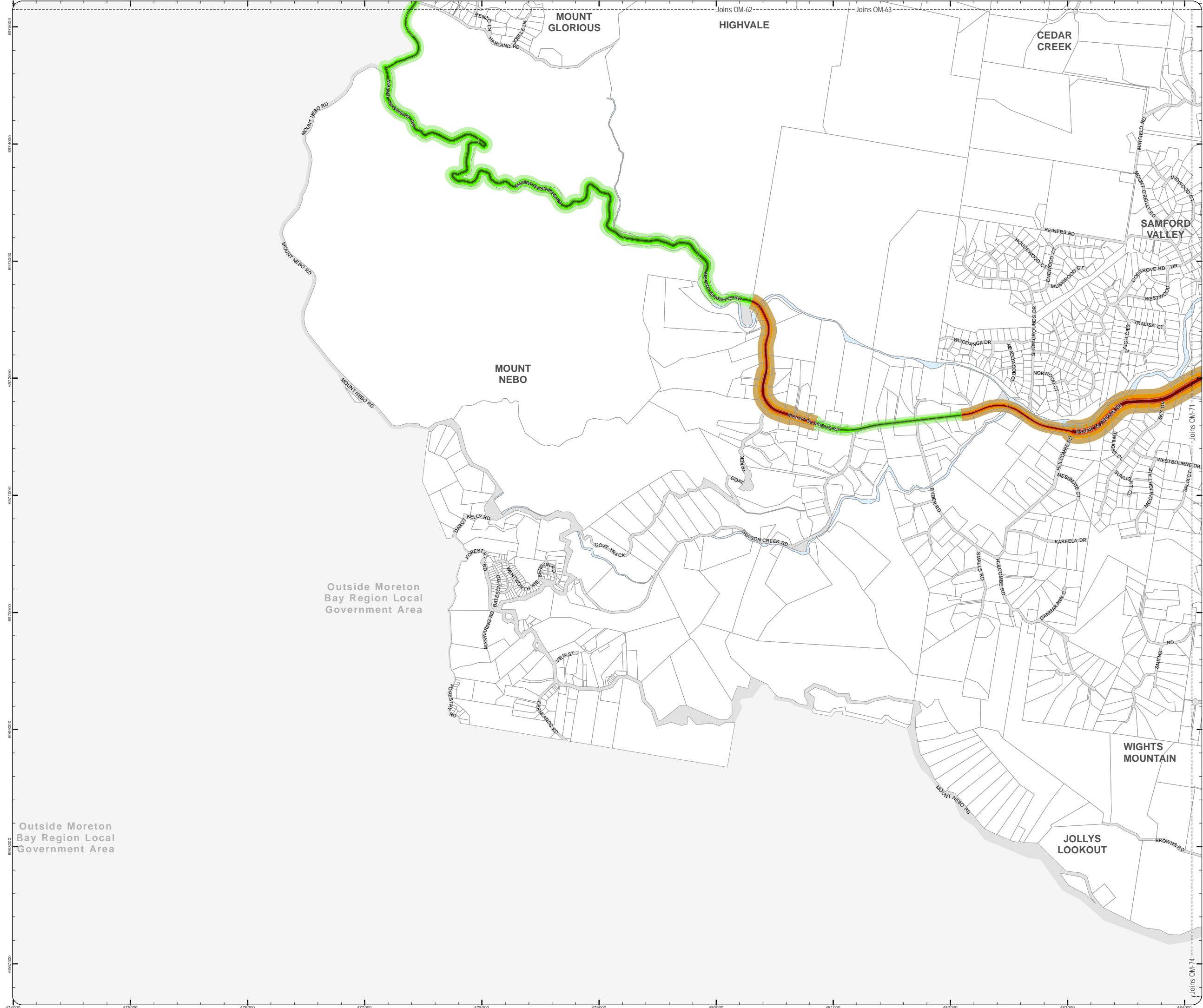
DISCLAIMER: Some of the information shown in this document has been provided to Council from external third parties. Council makes no representation and gives no warranty about the accuracy, reliability, completeness or suitability for any particular purpose of the information. Persons should not rely on the information shown in this document to make any decision with financial or legal implications and should instead rely on their own enquiries. To the full extent that it is able to do so in law, Council disclaims all liability (including liability in negligence) for all costs, losses and damages (including indirect and consequential costs, losses and damages) caused by or arising from anyone using or relying on the information shown in this document for any purpose whatsoever. © Copyright Moreton Bay Regional Council 2016

DCDB (Version Nov 2015) is reproduced with the permission of the State of Queensland



**OM-69 TNC
Overlay Map**

C:\Consultation_June2015\back up\OM-74 Transport Noise Corridor.mxd



PLANNING SCHEME OVERLAY MAP - TRANSPORT NOISE CORRIDOR

- Property boundaries
- Noise corridor - State-controlled road (MANDATORY area)
- Mandatory Category 1 - 58 dB (A)
 - Mandatory Category 2 - 63 dB (A)
 - Mandatory Category 3 - 68 dB (A)
 - Mandatory Category 4 - 73 dB (A)
- Noise corridor - State-controlled road (VOLUNTARY area)
- Voluntary Category 1 - 58 dB (A)
 - Voluntary Category 2 - 63 dB (A)
 - Voluntary Category 3 - 68 dB (A)
 - Voluntary Category 4 - 73 dB (A)
- Noise corridor - rail network
- Rail Category 1 - 70 dB (A)
 - Rail Category 2 - 75 dB (A)
 - Rail Category 3 - 80 dB (A)
 - Rail Category 4 - 85 dB (A)

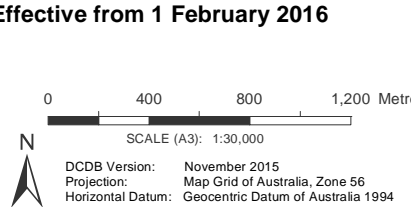
Please read the following notes about this map:

This map is for information purposes only and does not have associated development requirements in the planning scheme.

New development located within a Transport Noise Corridor must satisfy the requirements of the *Queensland Development Code MP 4.4 Buildings in a transport noise corridor*.

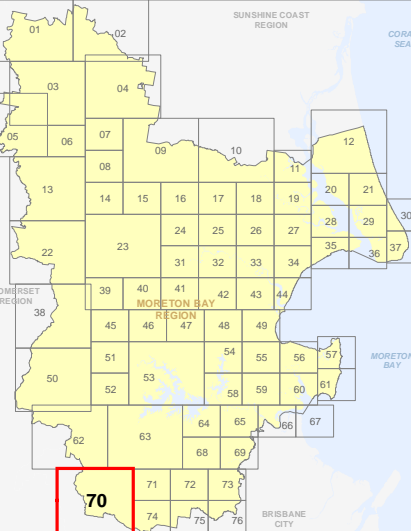
Interested persons may obtain details about the transport noise corridor and the levels of noise from Council or the Department of Housing and Public Works (www.hpw.qld.gov.au).

For further information regarding this overlay map, please refer to the Overlay information sheet on Council's website (www.moretonbay.qld.gov.au/mbr/planningscheme) or contact council on 3205 0555.



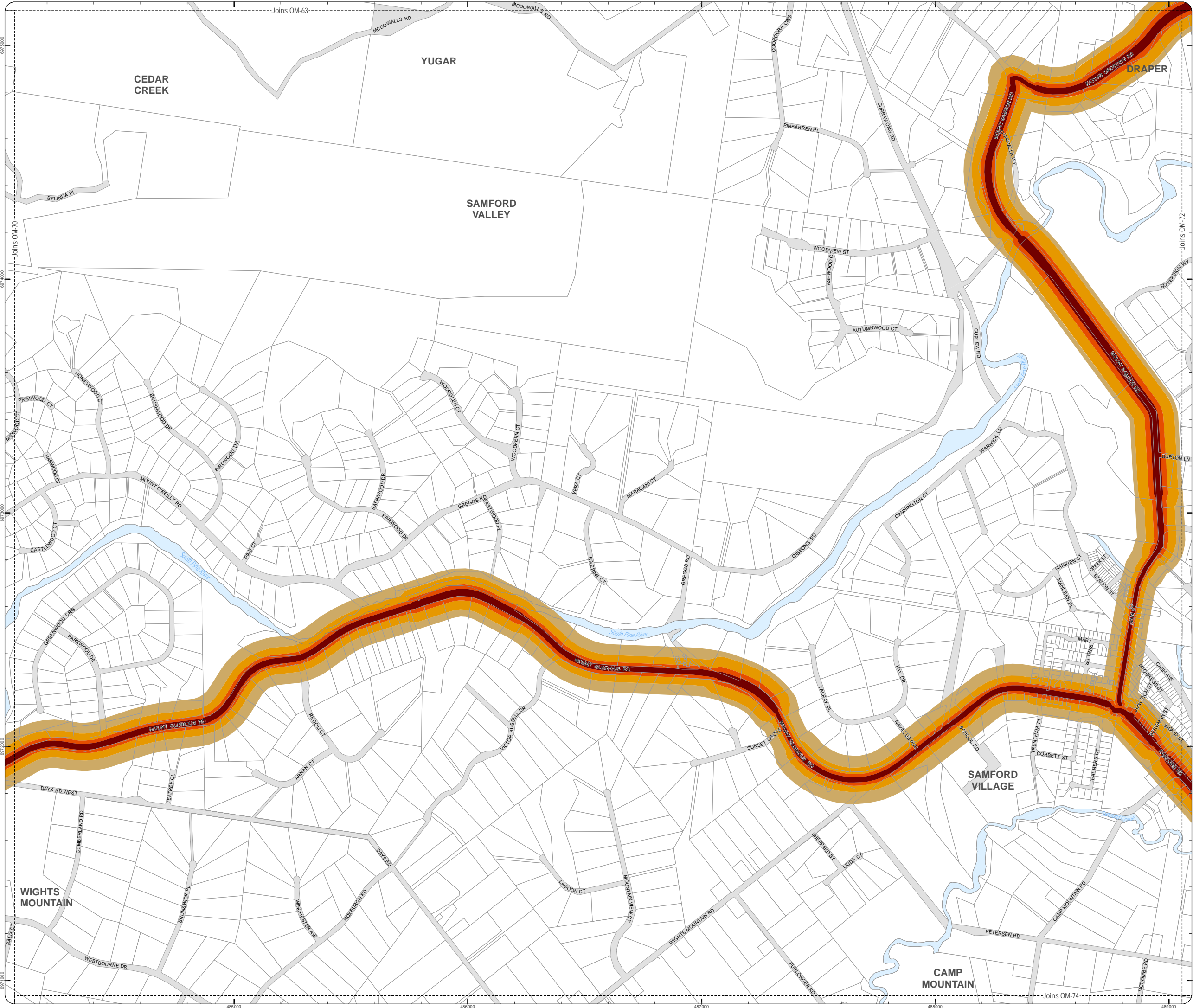
DISCLAIMER: Some of the information shown in this document has been provided to Council from external third parties. Council makes no representation and gives no warranty about the accuracy, reliability, completeness or suitability for any particular purpose of the information. Persons should not rely on the information shown in this document to make any decision with financial or legal implications and should instead rely on their own enquiries. To the full extent that it is able to do so in law, Council disclaims all liability (including liability in negligence) for all costs, losses and damages (including indirect and consequential costs, losses and damages) caused by or arising from anyone using or relying on the information shown in this document for any purpose whatsoever. © Copyright Moreton Bay Regional Council 2016

DCDB (Version Nov 2015) is reproduced with the permission of the State of Queensland



OM-74 TNC Overlay Map

C:\Consultation_2_June2015\back up\OM-71 Transport Noise Corridor.mxd



PLANNING SCHEME
OVERLAY MAP - TRANSPORT NOISE CORRIDOR

Property boundaries

Noise corridor - State-controlled road (MANDATORY area)

- Mandatory Category 1 - 58 dB (A)
- Mandatory Category 2 - 63 dB (A)
- Mandatory Category 3 - 68 dB (A)
- Mandatory Category 4 - 73 dB (A)

Noise corridor - State-controlled road (VOLUNTARY area)

- Voluntary Category 1 - 58 dB (A)
- Voluntary Category 2 - 63 dB (A)
- Voluntary Category 3 - 68 dB (A)
- Voluntary Category 4 - 73 dB (A)

Noise corridor - rail network

- Rail Category 1 - 70 dB (A)
- Rail Category 2 - 75 dB (A)
- Rail Category 3 - 80 dB (A)
- Rail Category 4 - 85 dB (A)

Please read the following notes about this map:

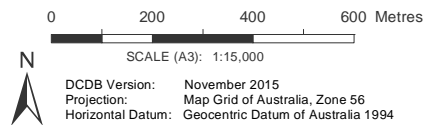
This map is for information purposes only and does not have associated development requirements in the planning scheme.

New development located within a Transport Noise Corridor must satisfy the requirements of the *Queensland Development Code MP 4.4 Buildings in a transport noise corridor*.

Interested persons may obtain details about the transport noise corridor and the levels of noise from Council or the Department of Housing and Public Works (www.hpw.qld.gov.au).

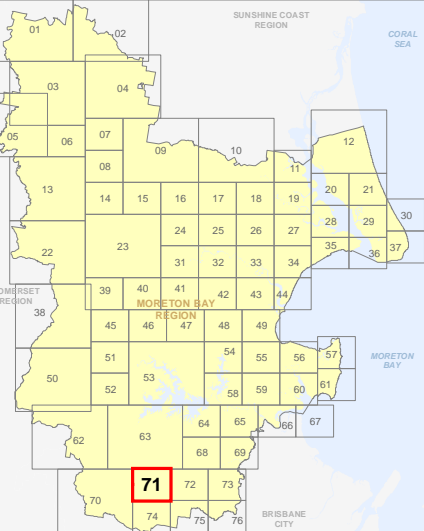
For further information regarding this overlay map, please refer to the Overlay information sheet on Council's website (www.moretonbay.qld.gov.au/mbrplanningscheme) or contact council on 3205 0555.

Effective from 1 February 2016

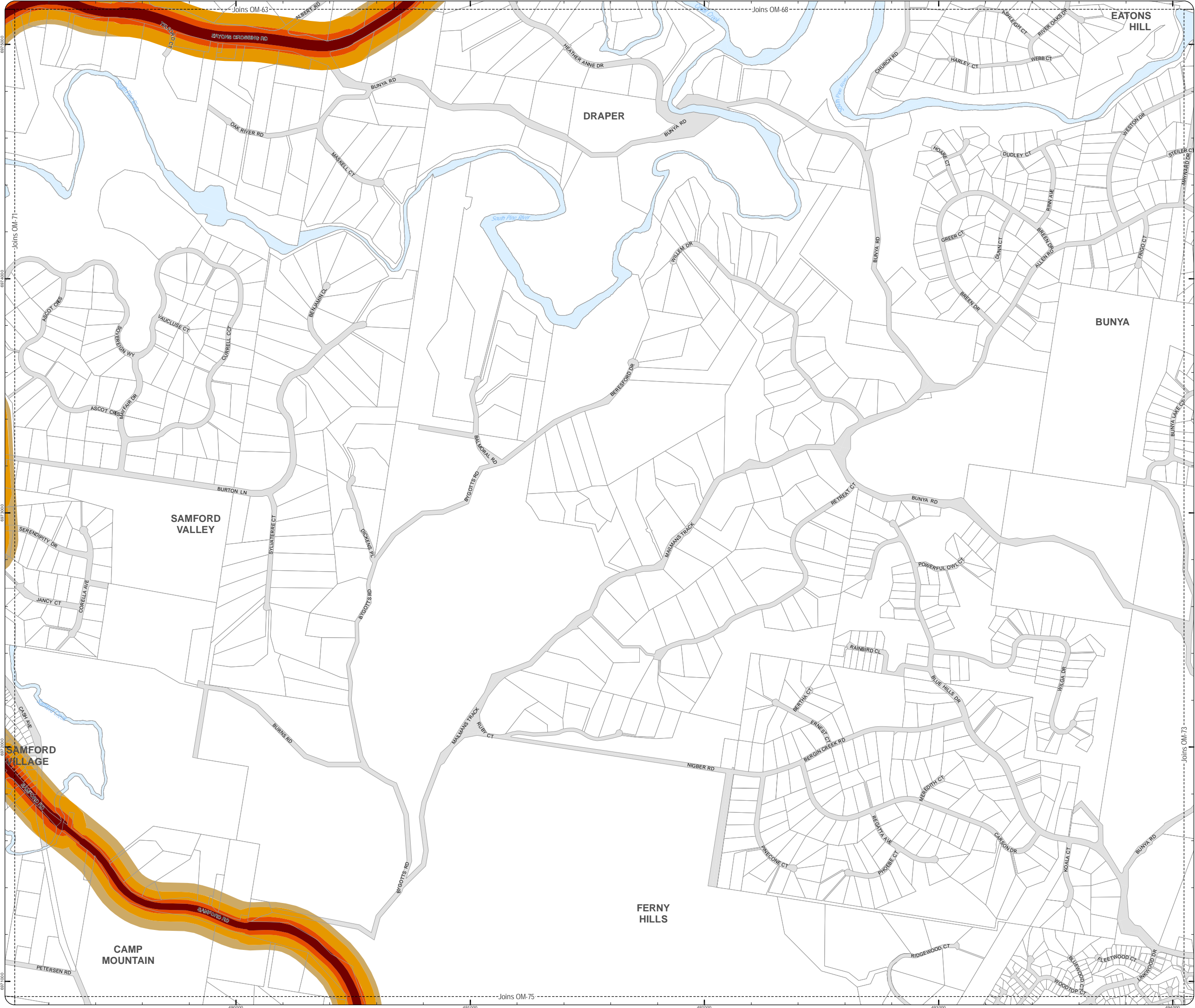


DISCLAIMER: Some of the information shown in this document has been provided to Council from external third parties. Council makes no representation and gives no warranty about the accuracy, reliability, completeness or suitability for any particular purpose of the information. Persons should not rely on the information shown in this document to make any decision with financial or legal implications and should instead rely on their own enquiries. To the full extent that it is able to do so in law, Council disclaims all liability (including liability in negligence) for all costs, losses and damages (including indirect and consequential costs, losses and damages) caused by or arising from anyone using or relying on the information shown in this document for any purpose whatsoever. © Copyright Moreton Bay Regional Council 2016

DCDB (Version Nov 2015) is reproduced with the permission of the State of Queensland



**OM-71 TNC
Overlay Map**



PLANNING SCHEME
OVERLAY MAP - TRANSPORT NOISE CORRIDOR

Property boundaries

Noise corridor - State-controlled road (MANDATORY area)

- Mandatory Category 1 - 58 dB (A)
- Mandatory Category 2 - 63 dB (A)
- Mandatory Category 3 - 68 dB (A)
- Mandatory Category 4 - 73 dB (A)

Noise corridor - State-controlled road (VOLUNTARY area)

- Voluntary Category 1 - 58 dB (A)
- Voluntary Category 2 - 63 dB (A)
- Voluntary Category 3 - 68 dB (A)
- Voluntary Category 4 - 73 dB (A)

Noise corridor - rail network

- Rail Category 1 - 70 dB (A)
- Rail Category 2 - 75 dB (A)
- Rail Category 3 - 80 dB (A)
- Rail Category 4 - 85 dB (A)

Please read the following notes about this map:

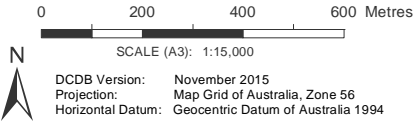
This map is for information purposes only and does not have associated development requirements in the planning scheme.

New development located within a Transport Noise Corridor must satisfy the requirements of the *Queensland Development Code MP 4.4 Buildings in a transport noise corridor*.

Interested persons may obtain details about the transport noise corridor and the levels of noise from Council or the Department of Housing and Public Works (www.hpw.qld.gov.au).

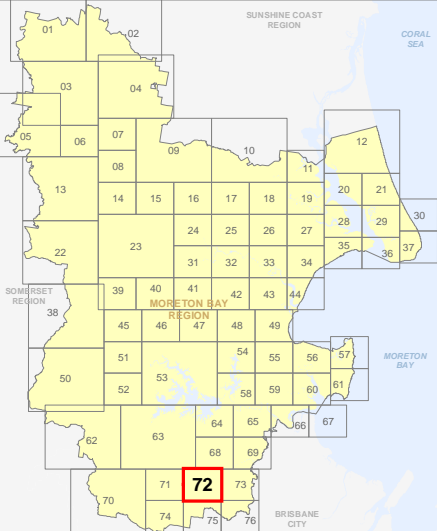
For further information regarding this overlay map, please refer to the Overlay information sheet on Council's website (www.moretonbay.qld.gov.au/mbrplanningscheme) or contact council on 3205 0555.

Effective from 1 February 2016

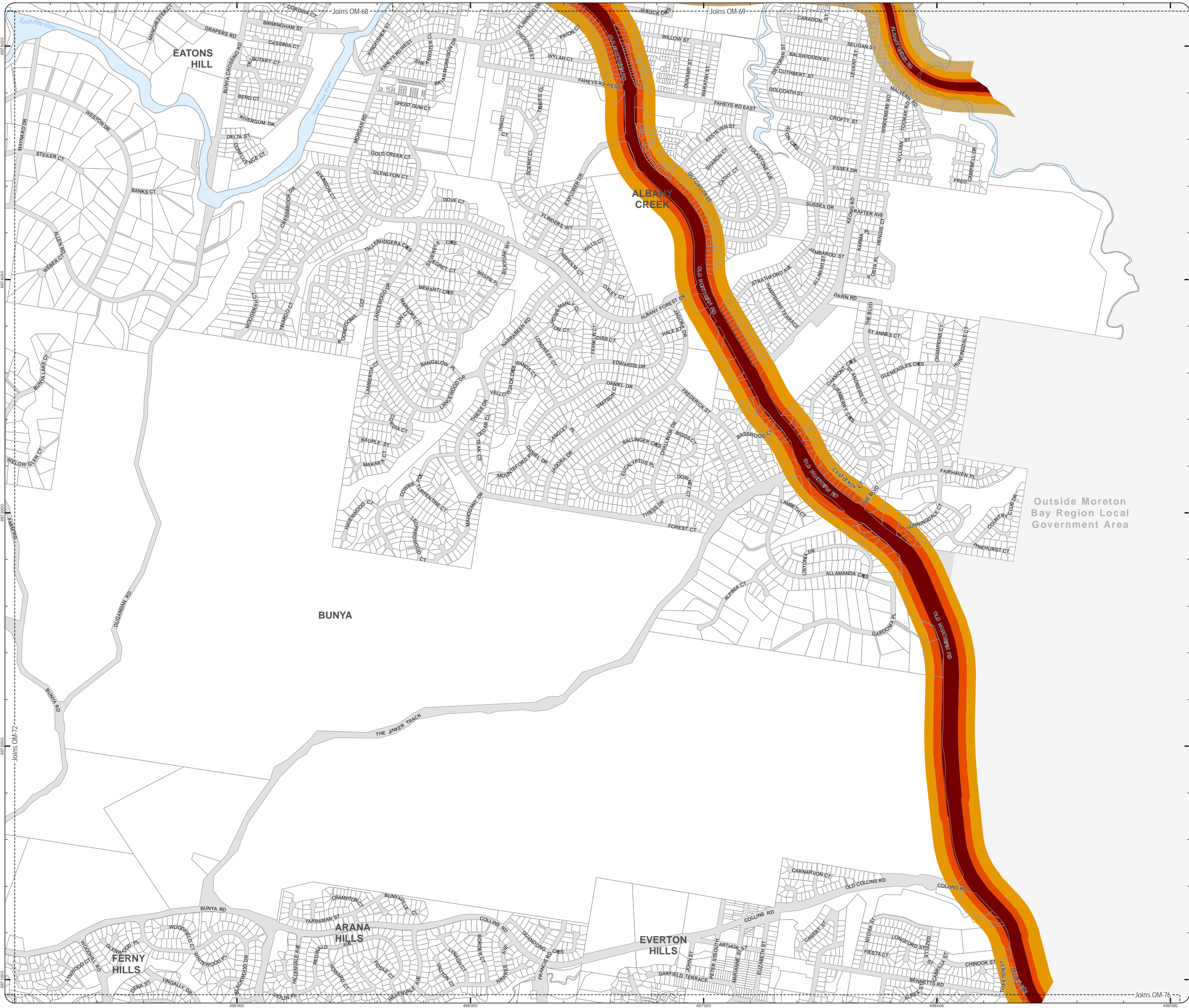


DISCLAIMER: Some of the information shown in this document has been provided to Council from external third parties. Council makes no representation and gives no warranty about the accuracy, reliability, completeness or suitability for any particular purpose of the information. Persons should not rely on the information shown in this document to make any decision with financial or legal implications and should instead rely on their own enquiries. To the full extent that it is able to do so in law, Council disclaims all liability (including liability in negligence) for all costs, losses and damages (including indirect and consequential costs, losses and damages) caused by or arising from anyone using or relying on the information shown in this document for any purpose whatsoever. © Copyright Moreton Bay Regional Council 2016

DCDB (Version Nov 2015) is reproduced with the permission of the State of Queensland



**OM-72 TNC
Overlay Map**



PLANNING SCHEME
OVERLAY MAP - TRANSPORT NOISE CORRIDOR

Property boundaries

Noise corridor - State-controlled road (MANDATORY area)

- Mandatory Category 1 - 58 dB (A)
- Mandatory Category 2 - 63 dB (A)
- Mandatory Category 3 - 68 dB (A)
- Mandatory Category 4 - 73 dB (A)

Noise corridor - State-controlled road (VOLUNTARY area)

- Voluntary Category 1 - 58 dB (A)
- Voluntary Category 2 - 63 dB (A)
- Voluntary Category 3 - 68 dB (A)
- Voluntary Category 4 - 73 dB (A)

Noise corridor - rail network

- Rail Category 1 - 70 dB (A)
- Rail Category 2 - 75 dB (A)
- Rail Category 3 - 80 dB (A)
- Rail Category 4 - 85 dB (A)

Please read the following notes about this map:

This map is for information purposes only and does not have associated development requirements in the planning scheme.

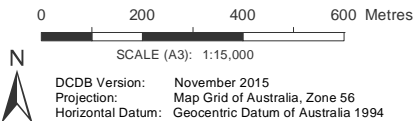
New development located within a Transport Noise Corridor must satisfy the requirements of the *Queensland Development Code MP 4.4 Buildings in a transport noise corridor*.

Interested persons may obtain details about the transport noise corridor and the levels of noise from Council or the Department of Housing and Public Works (www.hpw.qld.gov.au).

For further information regarding this overlay map, please refer to the Overlay information sheet on Council's website (www.moretonbay.qld.gov.au/mbrplanningscheme) or contact council on 3205 0555.

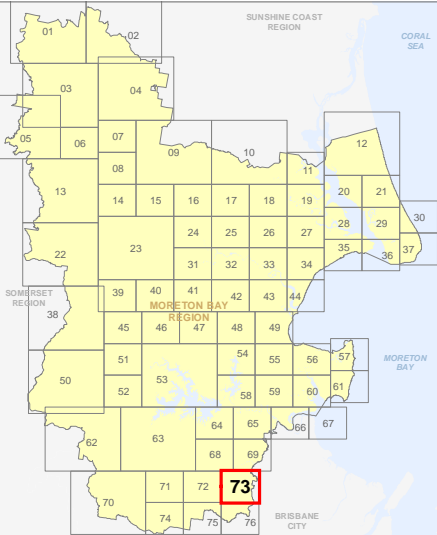
Outside Moreton
Bay Region Local
Government Area

Effective from 1 February 2016



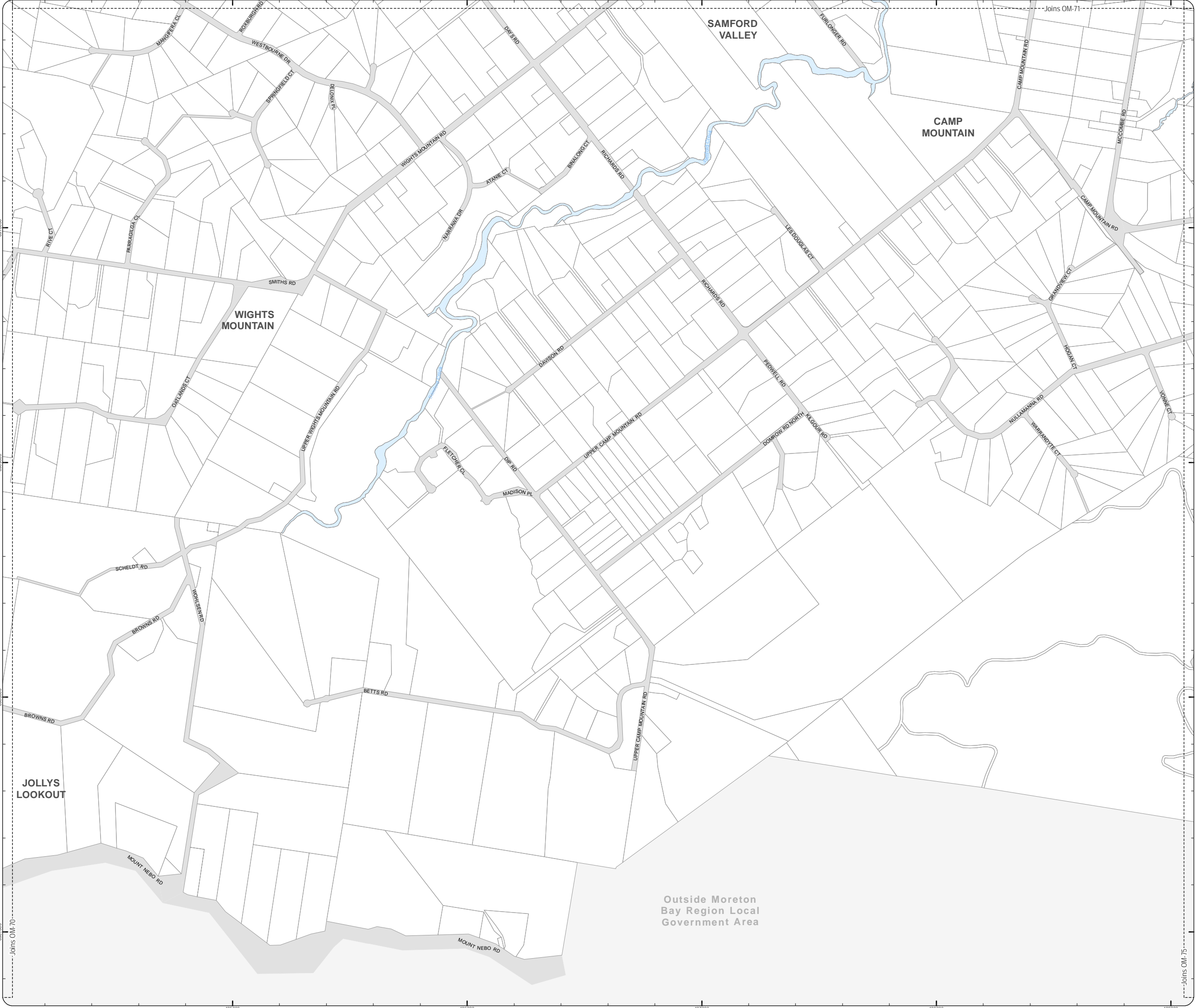
DISCLAIMER: Some of the information shown in this document has been provided to Council from external third parties. Council makes no representation and gives no warranty about the accuracy, reliability, completeness or suitability for any particular purpose of the information. Persons should not rely on the information shown in this document to make any decision with financial or legal implications and should instead rely on their own enquiries. To the full extent that it is able to do so in law, Council disclaims all liability (including liability in negligence) for all costs, losses and damages (including indirect and consequential costs, losses and damages) caused by or arising from anyone using or relying on the information shown in this document for any purpose whatsoever. © Copyright Moreton Bay Regional Council 2016

DCDB (Version Nov 2015) is reproduced with the permission of the State of Queensland



OM-73 TNC
Overlay Map

C:\Consultation\June2015\back up\OM4 Transport Noise Corridor.mxd



PLANNING SCHEME
OVERLAY MAP - TRANSPORT NOISE CORRIDOR

- Property boundaries
- Noise corridor - State-controlled road (MANDATORY area)
- Mandatory Category 1 - 58 dB (A)
 - Mandatory Category 2 - 63 dB (A)
 - Mandatory Category 3 - 68 dB (A)
 - Mandatory Category 4 - 73 dB (A)
- Noise corridor - State-controlled road (VOLUNTARY area)
- Voluntary Category 1 - 58 dB (A)
 - Voluntary Category 2 - 63 dB (A)
 - Voluntary Category 3 - 68 dB (A)
 - Voluntary Category 4 - 73 dB (A)
- Noise corridor - rail network
- Rail Category 1 - 70 dB (A)
 - Rail Category 2 - 75 dB (A)
 - Rail Category 3 - 80 dB (A)
 - Rail Category 4 - 85 dB (A)

Please read the following notes about this map:

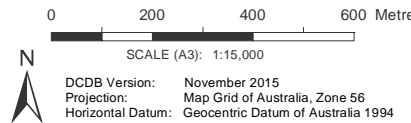
This map is for information purposes only and does not have associated development requirements in the planning scheme.

New development located within a Transport Noise Corridor must satisfy the requirements of the *Queensland Development Code MP 4.4 Buildings in a transport noise corridor*.

Interested persons may obtain details about the transport noise corridor and the levels of noise from Council or the Department of Housing and Public Works (www.hpw.qld.gov.au).

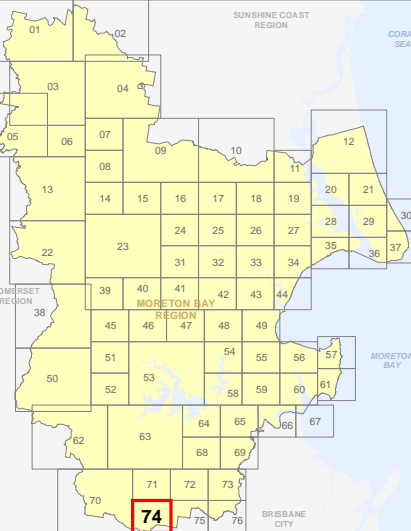
For further information regarding this overlay map, please refer to the Overlay information sheet on Council's website (www.moretonbay.qld.gov.au/mbrcplanningscheme) or contact council on 3205 0555.

Effective from 1 February 2016



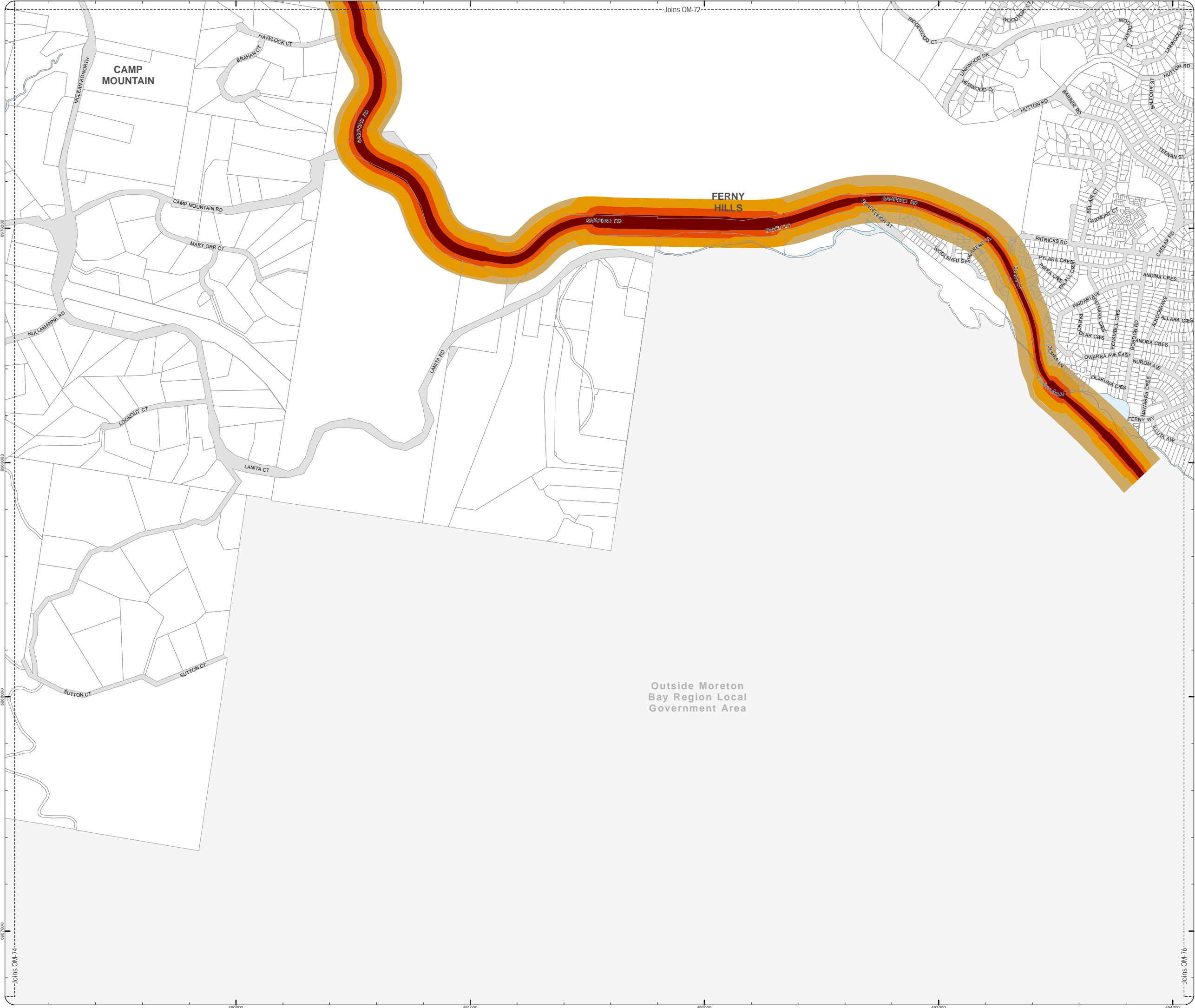
DISCLAIMER: Some of the information shown in this document has been provided to Council from external third parties. Council makes no representation and gives no warranty about the accuracy, reliability, completeness or suitability for any particular purpose of the information. Persons should not rely on the information shown in this document to make any decision with financial or legal implications and should instead rely on their own enquiries. To the full extent that it is able to do so in law, Council disclaims all liability (including liability in negligence) for all costs, losses and damages (including indirect and consequential costs, losses and damages) caused by or arising from anyone using or relying on the information shown in this document for any purpose whatsoever. © Copyright Moreton Bay Regional Council 2016

DCDB (Version Nov 2015) is reproduced with the permission of the State of Queensland



OM-74 TNC
Overlay Map

C:\Consultation_June2015\back up\OM7 Transport_Noise_Corridor.mxd



Outside Moreton
Bay Region Local
Government Area

PLANNING SCHEME
OVERLAY MAP - TRANSPORT NOISE CORRIDOR

Property boundaries

Noise corridor - State-controlled road (MANDATORY area)

- Mandatory Category 1 - 58 dB (A)
- Mandatory Category 2 - 63 dB (A)
- Mandatory Category 3 - 68 dB (A)
- Mandatory Category 4 - 73 dB (A)

Noise corridor - State-controlled road (VOLUNTARY area)

- Voluntary Category 1 - 58 dB (A)
- Voluntary Category 2 - 63 dB (A)
- Voluntary Category 3 - 68 dB (A)
- Voluntary Category 4 - 73 dB (A)

Noise corridor - rail network

- Rail Category 1 - 70 dB (A)
- Rail Category 2 - 75 dB (A)
- Rail Category 3 - 80 dB (A)
- Rail Category 4 - 85 dB (A)

Please read the following notes about this map:

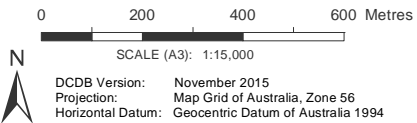
This map is for information purposes only and does not have associated development requirements in the planning scheme.

New development located within a Transport Noise Corridor must satisfy the requirements of the *Queensland Development Code MP 4.4 Buildings in a transport noise corridor*.

Interested persons may obtain details about the transport noise corridor and the levels of noise from Council or the Department of Housing and Public Works (www.hpw.qld.gov.au).

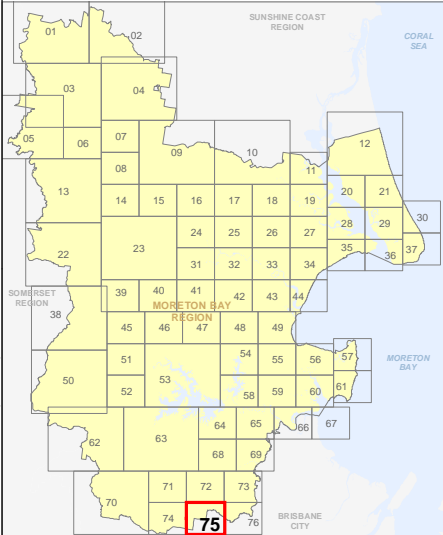
For further information regarding this overlay map, please refer to the Overlay information sheet on Council's website (www.moretonbay.qld.gov.au/mbrplanningscheme) or contact council on 3205 0555.

Effective from 1 February 2016



DISCLAIMER: Some of the information shown in this document has been provided to Council from external third parties. Council makes no representation and gives no warranty about the accuracy, reliability, completeness or suitability for any particular purpose of the information. Persons should not rely on the information shown in this document to make any decision with financial or legal implications and should instead rely on their own enquiries. To the full extent that it is able to do so in law, Council disclaims all liability (including liability in negligence) for all costs, losses and damages (including indirect and consequential costs, losses and damages) caused by or arising from anyone using or relying on the information shown in this document for any purpose whatsoever. © Copyright Moreton Bay Regional Council 2016

DCDB (Version Nov 2015) is reproduced with the permission of the State of Queensland



OM-75 TNC
Overlay Map

C:\Consultation2_June2015\back up\OM7 Transport Noise Corridor.mxd



PLANNING SCHEME
OVERLAY MAP - TRANSPORT NOISE CORRIDOR

Property boundaries

Noise corridor - State-controlled road (MANDATORY area)

- Mandatory Category 1 - 58 dB (A)
- Mandatory Category 2 - 63 dB (A)
- Mandatory Category 3 - 68 dB (A)
- Mandatory Category 4 - 73 dB (A)

Noise corridor - State-controlled road (VOLUNTARY area)

- Voluntary Category 1 - 58 dB (A)
- Voluntary Category 2 - 63 dB (A)
- Voluntary Category 3 - 68 dB (A)
- Voluntary Category 4 - 73 dB (A)

Noise corridor - rail network

- Rail Category 1 - 70 dB (A)
- Rail Category 2 - 75 dB (A)
- Rail Category 3 - 80 dB (A)
- Rail Category 4 - 85 dB (A)

Please read the following notes about this map:

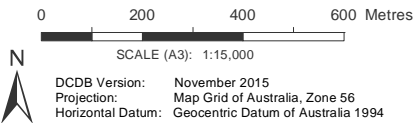
This map is for information purposes only and does not have associated development requirements in the planning scheme.

New development located within a Transport Noise Corridor must satisfy the requirements of the *Queensland Development Code MP 4.4 Buildings in a transport noise corridor*.

Interested persons may obtain details about the transport noise corridor and the levels of noise from Council or the Department of Housing and Public Works (www.hpw.qld.gov.au).

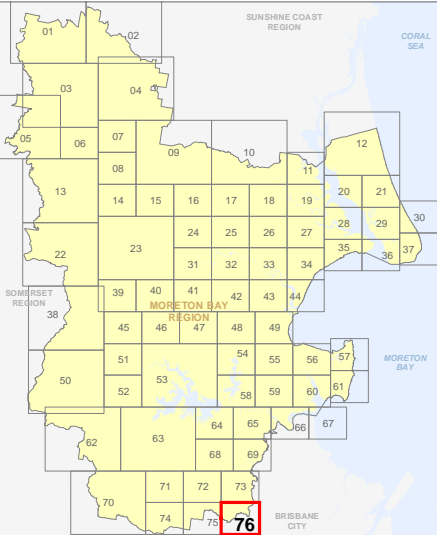
For further information regarding this overlay map, please refer to the Overlay information sheet on Council's website (www.moretonbay.qld.gov.au/mbr/planningscheme) or contact council on 3205 0555.

Effective from 1 February 2016



DISCLAIMER: Some of the information shown in this document has been provided to Council from external third parties. Council makes no representation and gives no warranty about the accuracy, reliability, completeness or suitability for any particular purpose of the information. Persons should not rely on the information shown in this document to make any decision with financial or legal implications and should instead rely on their own enquiries. To the full extent that it is able to do so in law, Council disclaims all liability (including liability in negligence) for all costs, losses and damages (including indirect and consequential costs, losses and damages) caused by or arising from anyone using or relying on the information shown in this document for any purpose whatsoever. © Copyright Moreton Bay Regional Council 2016

DCDB (Version Nov 2015) is reproduced with the permission of the State of Queensland



OM-76 TNC
Overlay Map