



**PLANNING SCHEME**  
**OVERLAY MAP - OVERLAND FLOW PATH**

-  Property boundaries
-  Overland flow path

Please read the following notes about this overlay map:

This overlay map only affects you if an Overland flow path is identified on your property, and you wish to develop.

Under State Government requirements, planning schemes must identify an area where overland flow controls apply. This overlay map shows the Overland flow path and comprises land subject to overland flow during and immediately after a heavy rainfall event.

This map is based on the latest information available to Council. Note that recent filling and other modifications to the ground surface may not be reflected in the current mapping.

Refer to relevant zone code, local plan code and/or development codes for requirements associated with this overlay map.

For further information regarding this overlay, please refer to: Overland flow path overlay information sheet; and Flood and Coastal Hazard information sheet on Council's website ([www.moretonbay.qld.gov.au/mbrplanningscheme](http://www.moretonbay.qld.gov.au/mbrplanningscheme)) or contact council on 3205 0555.

**Effective from 20 June 2016**

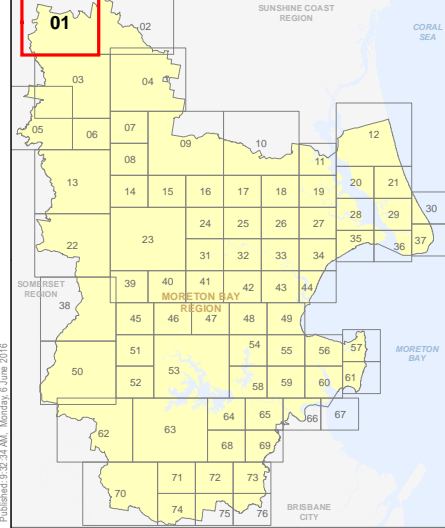
0 400 800 1,200 Metres

SCALE (A3): 1:30,000

DCDB Version: April 2016  
Projection: Map Grid of Australia, Zone 56  
Horizontal Datum: Geocentric Datum of Australia 1994

**DISCLAIMER:** Some of the information shown in this document has been provided to Council from external third parties. Council makes no representation and gives no warranty about the accuracy, reliability, completeness or suitability for any particular purpose of the information. Persons should not rely on the information shown in this document to make any decision with financial or legal implications and should instead rely on their own enquiries. To the full extent that it is able to do so in law, Council disclaims all liability (including liability in negligence) for all costs, losses and damages (including indirect and consequential costs, losses and damages) caused by or arising from anyone using or relying on the information shown in this document for any purpose whatsoever. © Copyright Moreton Bay Regional Council 2016

DCDB (Version Apr 2016) is reproduced with the permission of the State of Queensland



**OM-1 OFP  
Overlay Map**



**PLANNING SCHEME**  
**OVERLAY MAP - OVERLAND FLOW PATH**

- Property boundaries
- Overland flow path

Please read the following notes about this overlay map:

This overlay map only affects you if an Overland flow path is identified on your property, and you wish to develop.

Under State Government requirements, planning schemes must identify an area where overland flow controls apply. This overlay map shows the Overland flow path and comprises land subject to overland flow during and immediately after a heavy rainfall event.

This map is based on the latest information available to Council. Note that recent filling and other modifications to the ground surface may not be reflected in the current mapping.

Refer to relevant zone code, local plan code and/or development codes for requirements associated with this overlay map.

For further information regarding this overlay, please refer to: Overland flow path overlay information sheet; and Flood and Coastal Hazard information sheet on Council's website ([www.moretonbay.qld.gov.au/mbrplanningscheme](http://www.moretonbay.qld.gov.au/mbrplanningscheme)) or contact council on 3205 0555.

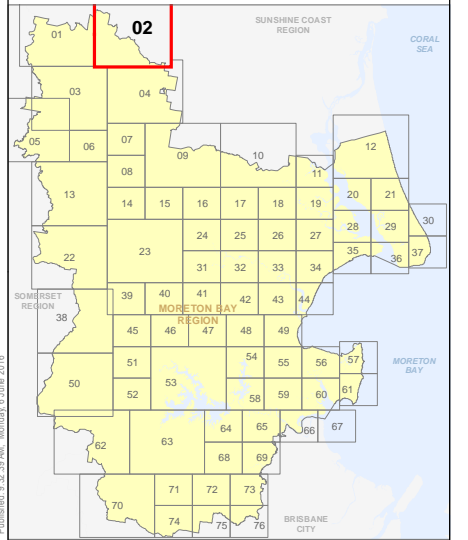
**Effective from 20 June 2016**



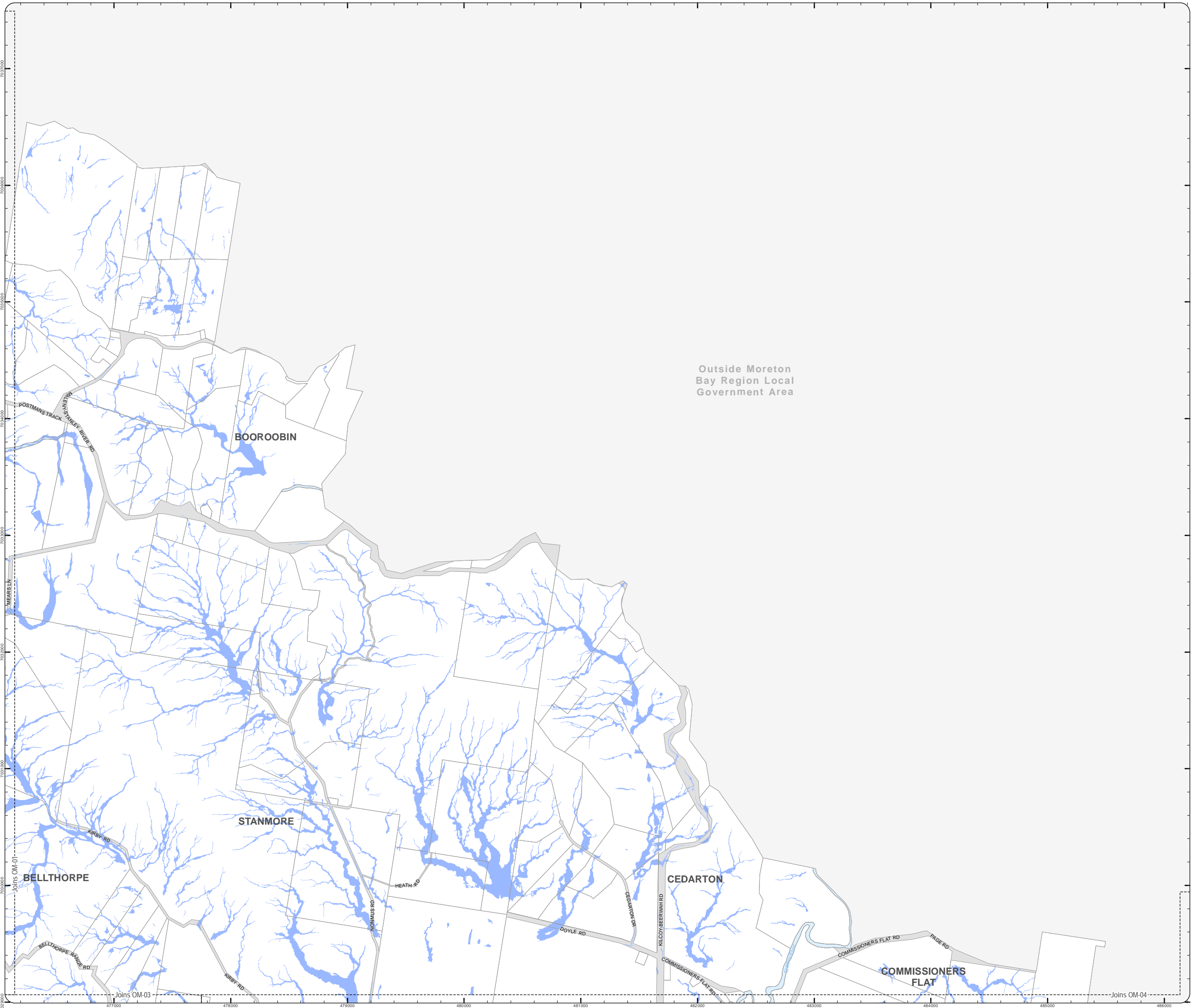
SCALE (A3): 1:30,000  
 DCDB Version: April 2016  
 Projection: Map Grid of Australia, Zone 56  
 Horizontal Datum: Geocentric Datum of Australia 1994

**DISCLAIMER:** Some of the information shown in this document has been provided to Council from external third parties. Council makes no representation and gives no warranty about the accuracy, reliability, completeness or suitability for any particular purpose of the information. Persons should not rely on the information shown in this document to make any decision with financial or legal implications and should instead rely on their own enquiries. To the full extent that it is able to do so in law, Council disclaims all liability (including liability in negligence) for all costs, losses and damages (including indirect and consequential costs, losses and damages) caused by or arising from anyone using or relying on the information shown in this document for any purpose whatsoever.  
 © Copyright Moreton Bay Regional Council 2016

DCDB (Version Apr 2016) is reproduced with the permission of the State of Queensland



**OM-2 OFP**  
**Overlay Map**



Outside Moreton Bay Region Local Government Area

**PLANNING SCHEME**  
**OVERLAY MAP - OVERLAND FLOW PATH**

- Property boundaries
- Overland flow path

Please read the following notes about this overlay map:

This overlay map only affects you if an Overland flow path is identified on your property, and you wish to develop.

Under State Government requirements, planning schemes must identify an area where overland flow controls apply. This overlay map shows the Overland flow path and comprises land subject to overland flow during and immediately after a heavy rainfall event.

This map is based on the latest information available to Council. Note that recent filling and other modifications to the ground surface may not be reflected in the current mapping.

Refer to relevant zone code, local plan code and/or development codes for requirements associated with this overlay map.

For further information regarding this overlay, please refer to: Overland flow path overlay information sheet; and Flood and Coastal Hazard information sheet on Council's website ([www.moretonbay.qld.gov.au/mbr/planningscheme](http://www.moretonbay.qld.gov.au/mbr/planningscheme)) or contact council on 3205 0555.

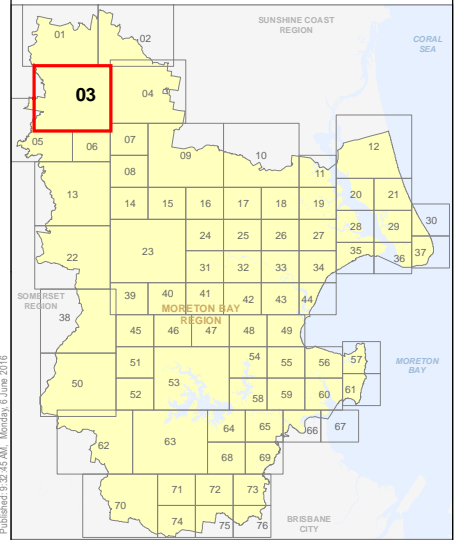
**Effective from 20 June 2016**



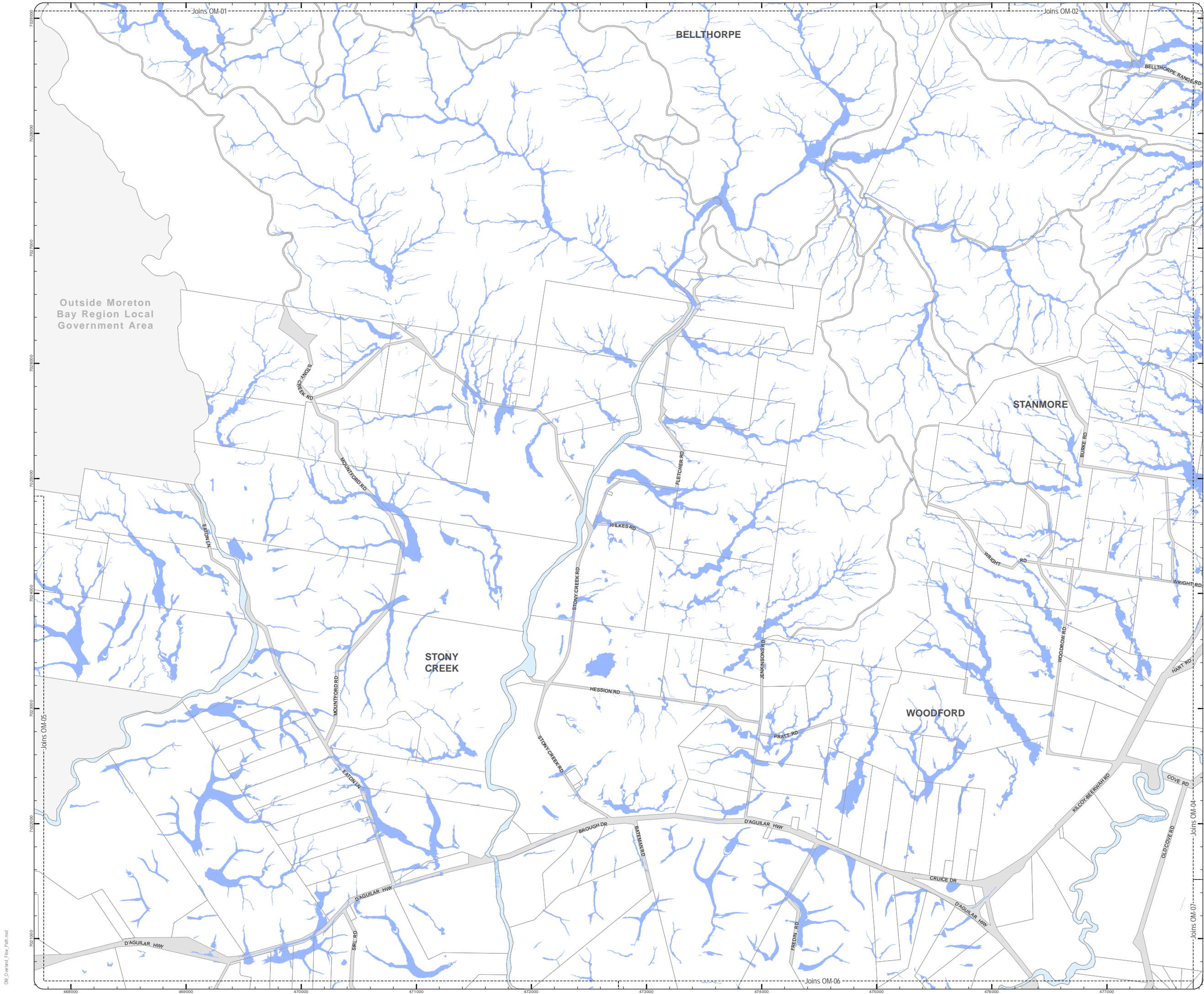
SCALE (A3): 1:30,000  
 DCDB Version: April 2016  
 Projection: Map Grid of Australia, Zone 56  
 Horizontal Datum: Geocentric Datum of Australia 1994

**DISCLAIMER:** Some of the information shown in this document has been provided to Council from external third parties. Council makes no representation and gives no warranty about the accuracy, reliability, completeness or suitability for any particular purpose of the information. Persons should not rely on the information shown in this document to make any decision with financial or legal implications and should instead rely on their own enquiries. To the full extent that it is able to do so in law, Council disclaims all liability (including liability in negligence) for all costs, losses and damages (including indirect and consequential costs, losses and damages) caused by or arising from anyone using or relying on the information shown in this document for any purpose whatsoever. © Copyright Moreton Bay Regional Council 2016

DCDB (Version Apr 2016) is reproduced with the permission of the State of Queensland



**OM-3 OFP**  
**Overlay Map**



**PLANNING SCHEME  
OVERLAY MAP - OVERLAND FLOW PATH**

- Property boundaries
- Overland flow path

Please read the following notes about this overlay map:

This overlay map only affects you if an Overland flow path is identified on your property, and you wish to develop.

Under State Government requirements, planning schemes must identify an area where overland flow controls apply. This overlay map shows the Overland flow path and comprises land subject to overland flow during and immediately after a heavy rainfall event.

This map is based on the latest information available to Council. Note that recent filling and other modifications to the ground surface may not be reflected in the current mapping.

Refer to relevant zone code, local plan code and/or development codes for requirements associated with this overlay map.

For further information regarding this overlay, please refer to: Overland flow path overlay information sheet; and Flood and Coastal Hazard information sheet on Council's website ([www.moretonbay.qld.gov.au/mbr/planningscheme](http://www.moretonbay.qld.gov.au/mbr/planningscheme)) or contact council on 3205 0555.

**Effective from 20 June 2016**

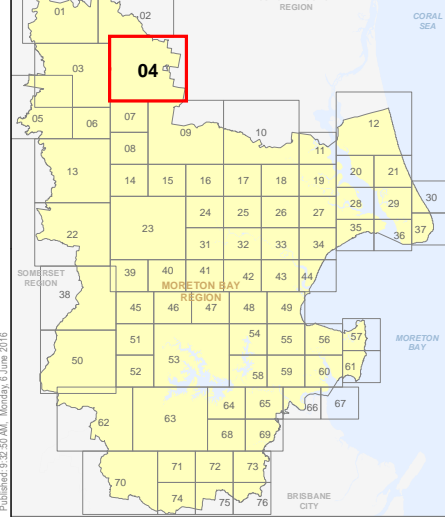
0 400 800 1,200 Metres

SCALE (A3): 1:30,000

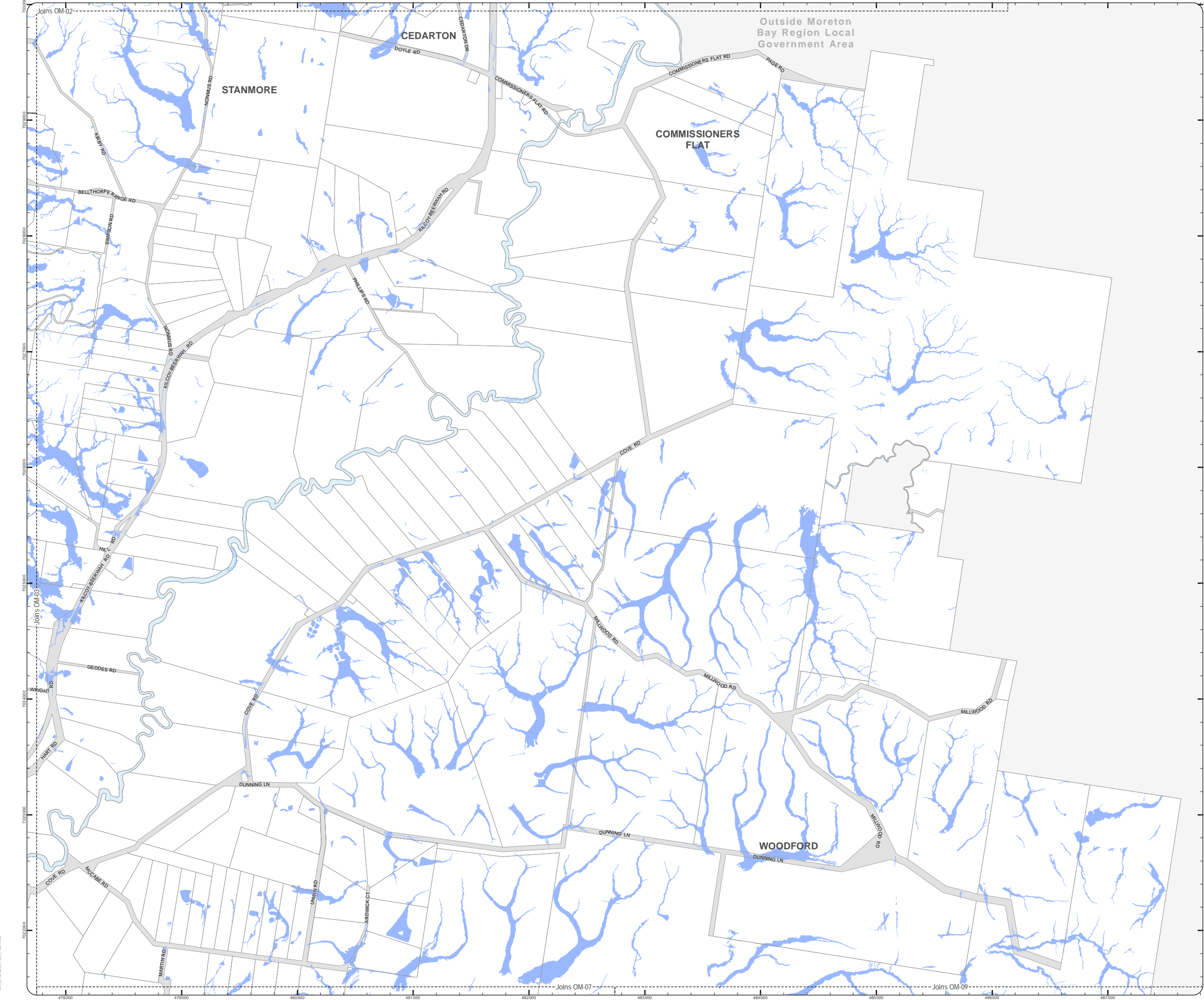
DCDB Version: April 2016  
Projection: Map Grid of Australia, Zone 56  
Horizontal Datum: Geocentric Datum of Australia 1994

**DISCLAIMER:** Some of the information shown in this document has been provided to Council from external third parties. Council makes no representation and gives no warranty about the accuracy, reliability, completeness or suitability for any particular purpose of the information. Persons should not rely on the information shown in this document to make any decision with financial or legal implications and should instead rely on their own enquiries. To the full extent that it is able to do so in law, Council disclaims all liability (including liability in negligence) for all costs, losses and damages (including indirect and consequential costs, losses and damages) caused by or arising from anyone using or relying on the information shown in this document for any purpose whatsoever. © Copyright Moreton Bay Regional Council 2016

DCDB (Version Apr 2016) is reproduced with the permission of the State of Queensland



**OM-4 OFP  
Overlay Map**



**PLANNING SCHEME**  
**OVERLAY MAP - OVERLAND FLOW PATH**

- Property boundaries
- Overland flow path

Please read the following notes about this overlay map:

This overlay map only affects you if an Overland flow path is identified on your property, and you wish to develop.

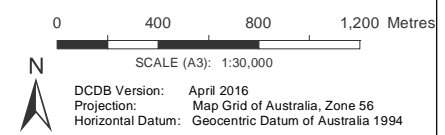
Under State Government requirements, planning schemes must identify an area where overland flow controls apply. This overlay map shows the Overland flow path and comprises land subject to overland flow during and immediately after a heavy rainfall event.

This map is based on the latest information available to Council. Note that recent filling and other modifications to the ground surface may not be reflected in the current mapping.

Refer to relevant zone code, local plan code and/or development codes for requirements associated with this overlay map.

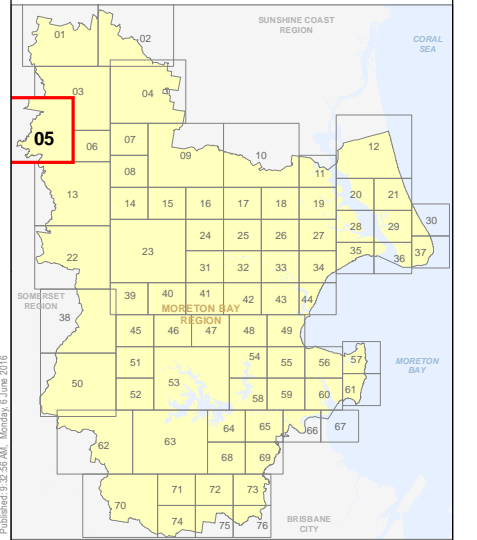
For further information regarding this overlay, please refer to: Overland flow path overlay information sheet; and Flood and Coastal Hazard information sheet on Council's website ([www.moretonbay.qld.gov.au/mbrplanningscheme](http://www.moretonbay.qld.gov.au/mbrplanningscheme)) or contact council on 3205 0555.

**Effective from 20 June 2016**

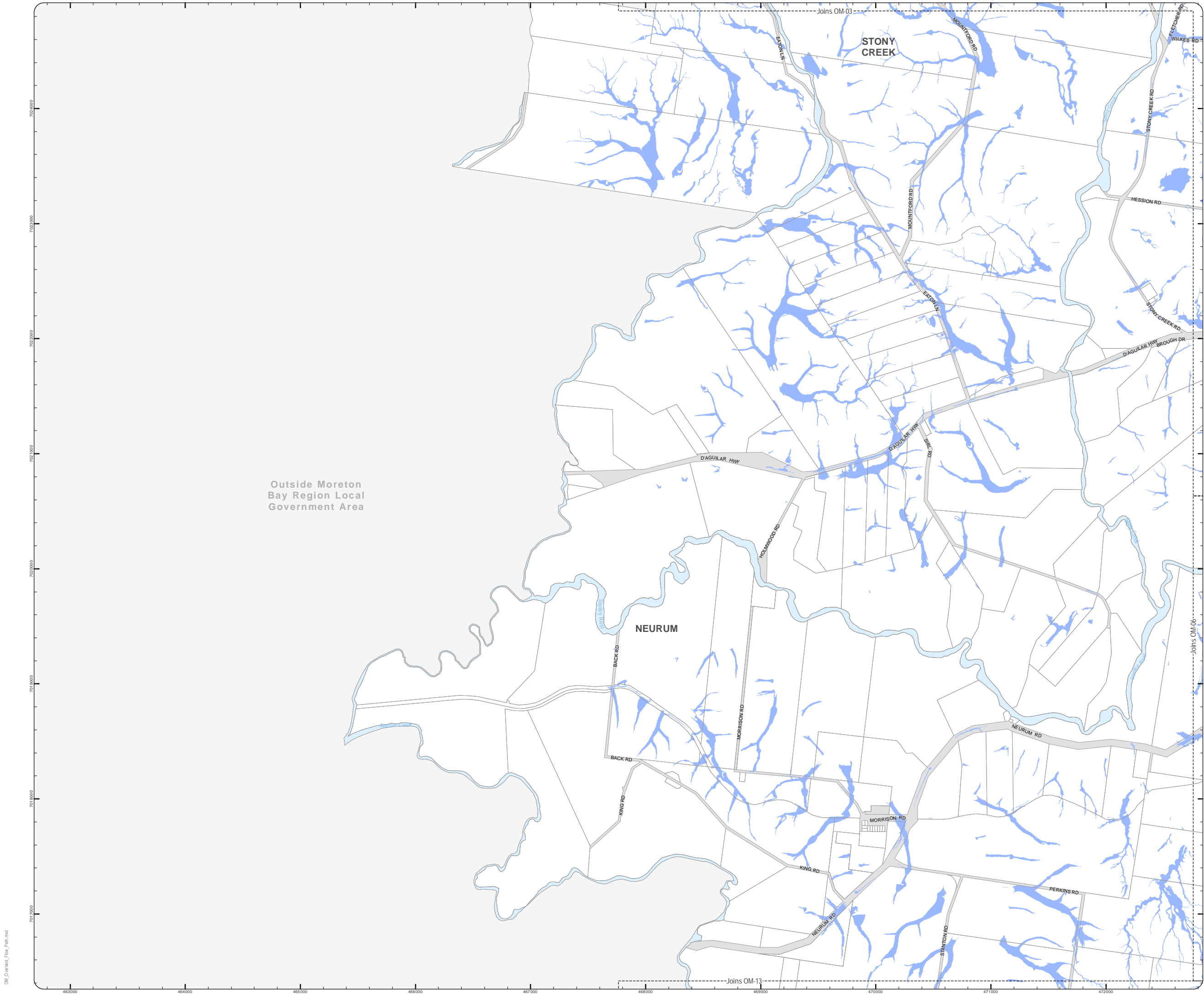


**DISCLAIMER:** Some of the information shown in this document has been provided to Council from external third parties. Council makes no representation and gives no warranty about the accuracy, reliability, completeness or suitability for any particular purpose of the information. Persons should not rely on the information shown in this document to make any decision with financial or legal implications and should instead rely on their own enquiries. To the full extent that it is able to do so in law, Council disclaims all liability (including liability in negligence) for all costs, losses and damages (including indirect and consequential costs, losses and damages) caused by or arising from anyone using or relying on the information shown in this document for any purpose whatsoever. © Copyright Moreton Bay Regional Council 2016

DCDB (Version Apr 2016) is reproduced with the permission of the State of Queensland



**OM-5 OFP**  
**Overlay Map**



**PLANNING SCHEME**  
**OVERLAY MAP - OVERLAND FLOW PATH**

- Property boundaries
- Overland flow path

Please read the following notes about this overlay map:

This overlay map only affects you if an Overland flow path is identified on your property, and you wish to develop.

Under State Government requirements, planning schemes must identify an area where overland flow controls apply. This overlay map shows the Overland flow path and comprises land subject to overland flow during and immediately after a heavy rainfall event.

This map is based on the latest information available to Council. Note that recent filling and other modifications to the ground surface may not be reflected in the current mapping.

Refer to relevant zone code, local plan code and/or development codes for requirements associated with this overlay map.

For further information regarding this overlay, please refer to: Overland flow path overlay information sheet; and Flood and Coastal Hazard information sheet on Council's website ([www.moretonbay.qld.gov.au/mbrplanningscheme](http://www.moretonbay.qld.gov.au/mbrplanningscheme)) or contact council on 3205 0555.

**Effective from 20 June 2016**

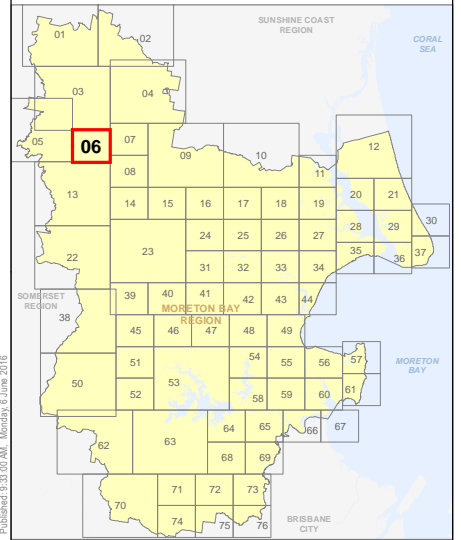
0 200 400 600 Metres

SCALE (A3): 1:15,000

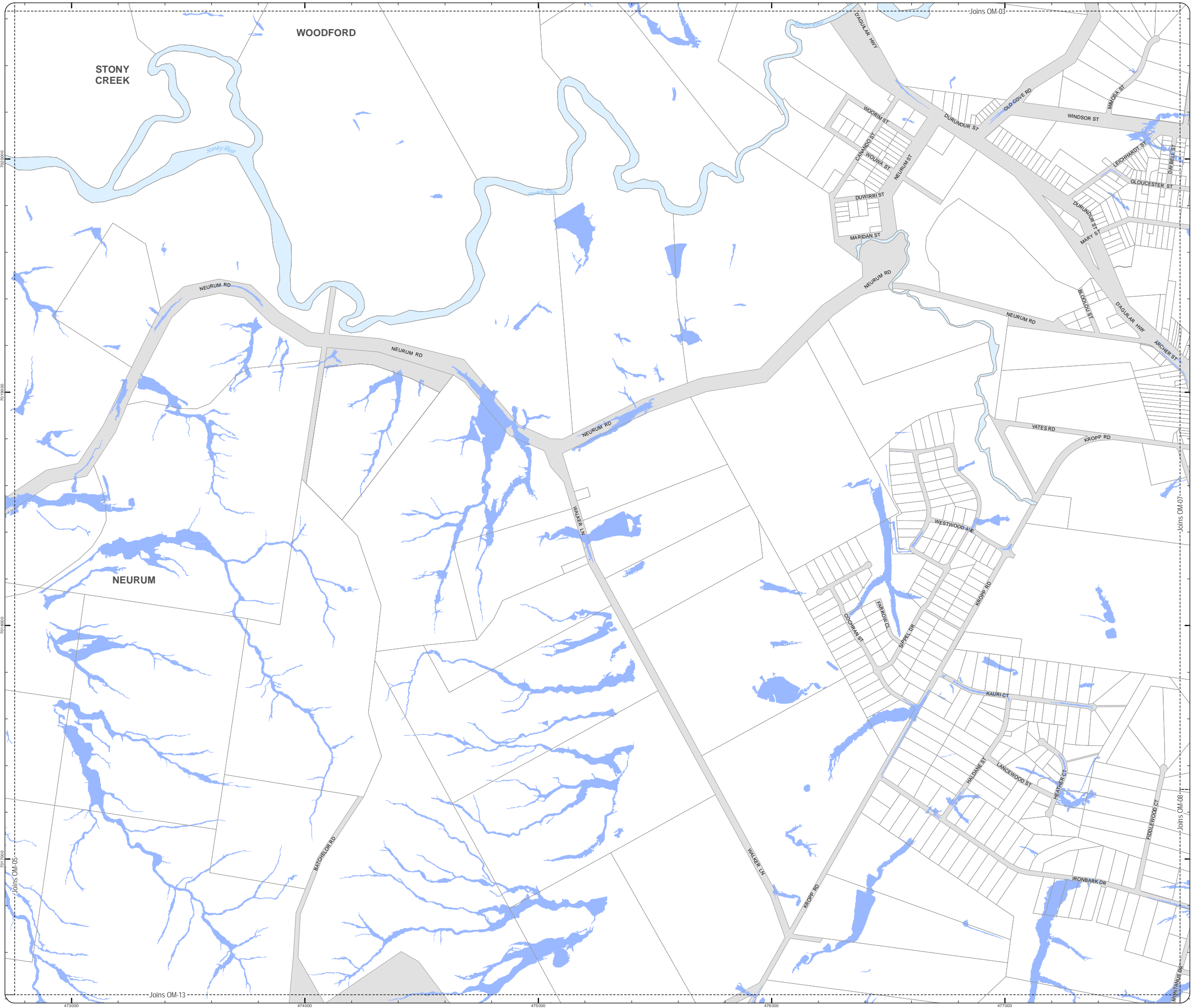
DCDB Version: April 2016  
Projection: Map Grid of Australia, Zone 56  
Horizontal Datum: Geocentric Datum of Australia 1994

**DISCLAIMER:** Some of the information shown in this document has been provided to Council from external third parties. Council makes no representation and gives no warranty about the accuracy, reliability, completeness or suitability for any particular purpose of the information. Persons should not rely on the information shown in this document to make any decision with financial or legal implications and should instead rely on their own enquiries. To the full extent that it is able to do so in law, Council disclaims all liability (including liability in negligence) for all costs, losses and damages (including indirect and consequential costs, losses and damages) caused by or arising from anyone using or relying on the information shown in this document for any purpose whatsoever. © Copyright Moreton Bay Regional Council 2016

DCDB (Version Apr 2016) is reproduced with the permission of the State of Queensland



**OM-6 OFP**  
**Overlay Map**



**PLANNING SCHEME**  
**OVERLAY MAP - OVERLAND FLOW PATH**

- Property boundaries
- Overland flow path

Please read the following notes about this overlay map:

This overlay map only affects you if an Overland flow path is identified on your property, and you wish to develop.

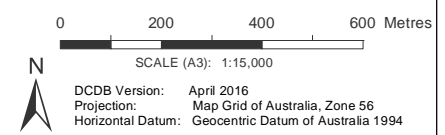
Under State Government requirements, planning schemes must identify an area where overland flow controls apply. This overlay map shows the Overland flow path and comprises land subject to overland flow during and immediately after a heavy rainfall event.

This map is based on the latest information available to Council. Note that recent filling and other modifications to the ground surface may not be reflected in the current mapping.

Refer to relevant zone code, local plan code and/or development codes for requirements associated with this overlay map.

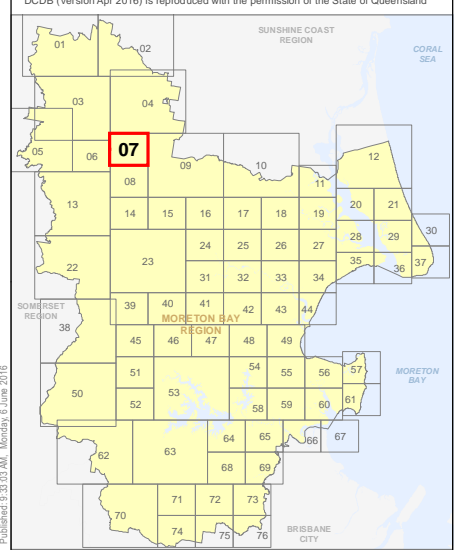
For further information regarding this overlay, please refer to: Overland flow path overlay information sheet; and Flood and Coastal Hazard information sheet on Council's website ([www.moretonbay.qld.gov.au/mbrplanningscheme](http://www.moretonbay.qld.gov.au/mbrplanningscheme)) or contact council on 3205 0555.

**Effective from 20 June 2016**



**DISCLAIMER:** Some of the information shown in this document has been provided to Council from external third parties. Council makes no representation and gives no warranty about the accuracy, reliability, completeness or suitability for any particular purpose of the information. Persons should not rely on the information shown in this document to make any decision with financial or legal implications and should instead rely on their own enquiries. To the full extent that it is able to do so in law, Council disclaims all liability (including liability in negligence) for all costs, losses and damages (including indirect and consequential costs, losses and damages) caused by or arising from anyone using or relying on the information shown in this document for any purpose whatsoever. © Copyright Moreton Bay Regional Council 2016

DCDB (Version Apr 2016) is reproduced with the permission of the State of Queensland



**OM-7 OFP**  
**Overlay Map**



**PLANNING SCHEME**  
**OVERLAY MAP - OVERLAND FLOW PATH**

- Property boundaries
- Overland flow path

Please read the following notes about this overlay map:

This overlay map only affects you if an Overland flow path is identified on your property, and you wish to develop.

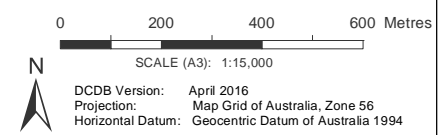
Under State Government requirements, planning schemes must identify an area where overland flow controls apply. This overlay map shows the Overland flow path and comprises land subject to overland flow during and immediately after a heavy rainfall event.

This map is based on the latest information available to Council. Note that recent filling and other modifications to the ground surface may not be reflected in the current mapping.

Refer to relevant zone code, local plan code and/or development codes for requirements associated with this overlay map.

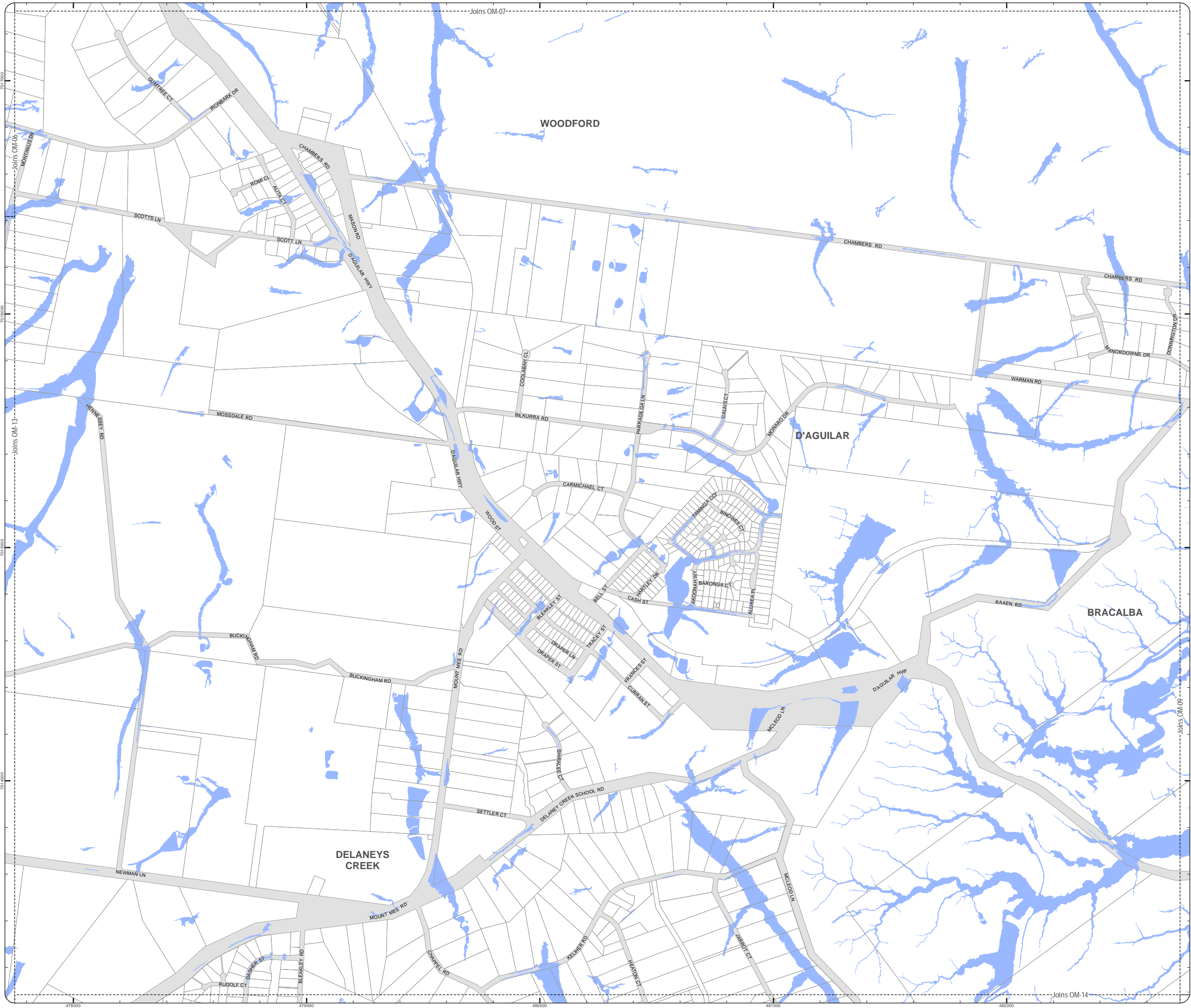
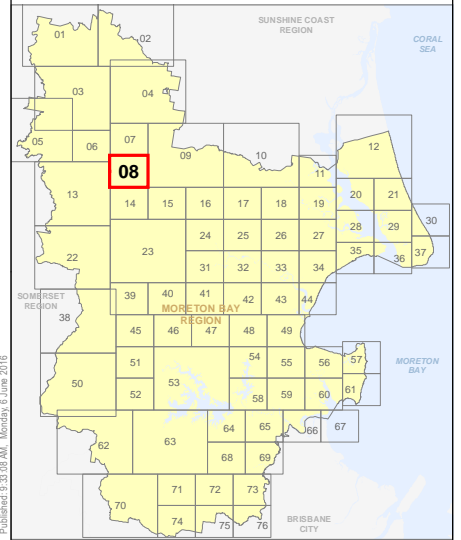
For further information regarding this overlay, please refer to: Overland flow path overlay information sheet; and Flood and Coastal Hazard information sheet on Council's website ([www.moretonbay.qld.gov.au/mbr/planningscheme](http://www.moretonbay.qld.gov.au/mbr/planningscheme)) or contact council on 3205 0555.

**Effective from 20 June 2016**





**DISCLAIMER:** Some of the information shown in this document has been provided to Council from external third parties. Council makes no representation and gives no warranty about the accuracy, reliability, completeness or suitability for any particular purpose of the information. Persons should not rely on the information shown in this document to make any decision with financial or legal implications and should instead rely on their own enquiries. To the full extent that it is able to do so in law, Council disclaims all liability (including liability in negligence) for all costs, losses and damages (including indirect and consequential costs, losses and damages) caused by or arising from anyone using or relying on the information shown in this document for any purpose whatsoever. © Copyright Moreton Bay Regional Council 2016

DCDB (Version Apr 2016) is reproduced with the permission of the State of Queensland





**PLANNING SCHEME**  
**OVERLAY MAP - OVERLAND FLOW PATH**

-  Property boundaries
-  Overland flow path

Please read the following notes about this overlay map:

This overlay map only affects you if an Overland flow path is identified on your property, and you wish to develop.

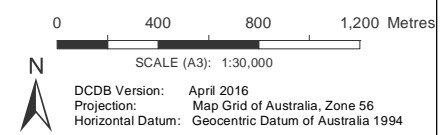
Under State Government requirements, planning schemes must identify an area where overland flow controls apply. This overlay map shows the Overland flow path and comprises land subject to overland flow during and immediately after a heavy rainfall event.

This map is based on the latest information available to Council. Note that recent filling and other modifications to the ground surface may not be reflected in the current mapping.

Refer to relevant zone code, local plan code and/or development codes for requirements associated with this overlay map.

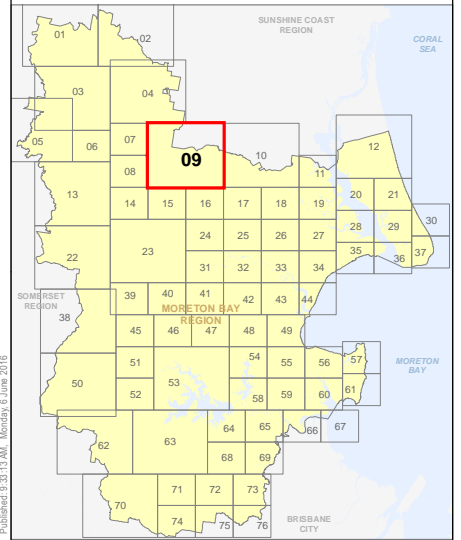
For further information regarding this overlay, please refer to: Overland flow path overlay information sheet; and Flood and Coastal Hazard information sheet on Council's website ([www.moretonbay.qld.gov.au/mbr/planningscheme](http://www.moretonbay.qld.gov.au/mbr/planningscheme)) or contact council on 3205 0555.

**Effective from 20 June 2016**





**DISCLAIMER:** Some of the information shown in this document has been provided to Council from external third parties. Council makes no representation and gives no warranty about the accuracy, reliability, completeness or suitability for any particular purpose of the information. Persons should not rely on the information shown in this document to make any decision with financial or legal implications and should instead rely on their own enquiries. To the full extent that it is able to do so in law, Council disclaims all liability (including liability in negligence) for all costs, losses and damages (including indirect and consequential costs, losses and damages) caused by or arising from anyone using or relying on the information shown in this document for any purpose whatsoever. © Copyright Moreton Bay Regional Council 2016

DCDB (Version Apr 2016) is reproduced with the permission of the State of Queensland



**PLANNING SCHEME**  
**OVERLAY MAP - OVERLAND FLOW PATH**

-  Property boundaries
-  Overland flow path

Please read the following notes about this overlay map:

This overlay map only affects you if an Overland flow path is identified on your property, and you wish to develop.

Under State Government requirements, planning schemes must identify an area where overland flow controls apply. This overlay map shows the Overland flow path and comprises land subject to overland flow during and immediately after a heavy rainfall event.

This map is based on the latest information available to Council. Note that recent filling and other modifications to the ground surface may not be reflected in the current mapping.

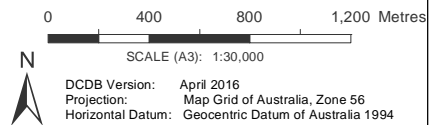
Refer to relevant zone code, local plan code and/or development codes for requirements associated with this overlay map.

For further information regarding this overlay, please refer to: Overland flow path overlay information sheet; and Flood and Coastal Hazard information sheet on Council's website ([www.moretonbay.qld.gov.au/mbrplanningscheme](http://www.moretonbay.qld.gov.au/mbrplanningscheme)) or contact council on 3205 0555.

Outside Moreton  
Bay Region Local  
Government Area

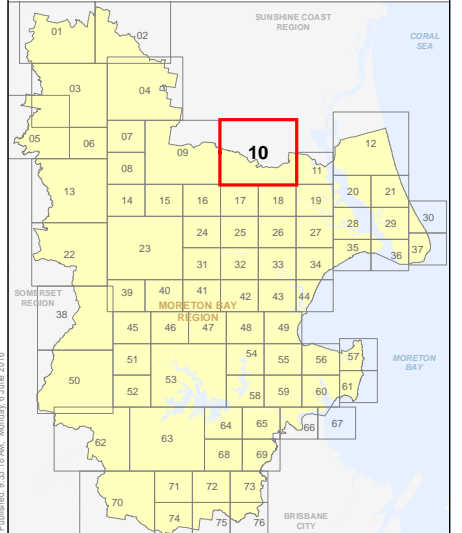


Effective from 20 June 2016



**DISCLAIMER:** Some of the information shown in this document has been provided to Council from external third parties. Council makes no representation and gives no warranty about the accuracy, reliability, completeness or suitability for any particular purpose of the information. Persons should not rely on the information shown in this document to make any decision with financial or legal implications and should instead rely on their own enquiries. To the full extent that it is able to do so in law, Council disclaims all liability (including liability in negligence) for all costs, losses and damages (including indirect and consequential costs, losses and damages) caused by or arising from anyone using or relying on the information shown in this document for any purpose whatsoever. © Copyright Moreton Bay Regional Council 2016

DCDB (Version Apr 2016) is reproduced with the permission of the State of Queensland



**OM-10 OFF  
Overlay Map**

**PLANNING SCHEME**  
**OVERLAY MAP - OVERLAND FLOW PATH**

- Property boundaries
- Overland flow path

Please read the following notes about this overlay map:

This overlay map only affects you if an Overland flow path is identified on your property, and you wish to develop.

Under State Government requirements, planning schemes must identify an area where overland flow controls apply. This overlay map shows the Overland flow path and comprises land subject to overland flow during and immediately after a heavy rainfall event.

This map is based on the latest information available to Council. Note that recent filling and other modifications to the ground surface may not be reflected in the current mapping.

Refer to relevant zone code, local plan code and/or development codes for requirements associated with this overlay map.

For further information regarding this overlay, please refer to: Overland flow path overlay information sheet; and Flood and Coastal Hazard information sheet on Council's website ([www.moretonbay.qld.gov.au/mbr/planningscheme](http://www.moretonbay.qld.gov.au/mbr/planningscheme)) or contact council on 3205 0555.

**Effective from 20 June 2016**

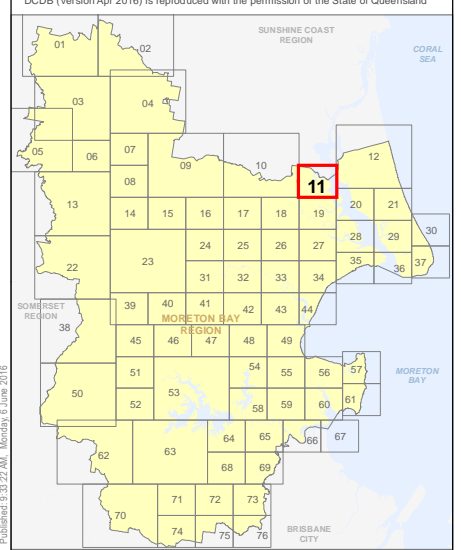
0 200 400 600 Metres

SCALE (A3): 1:15,000

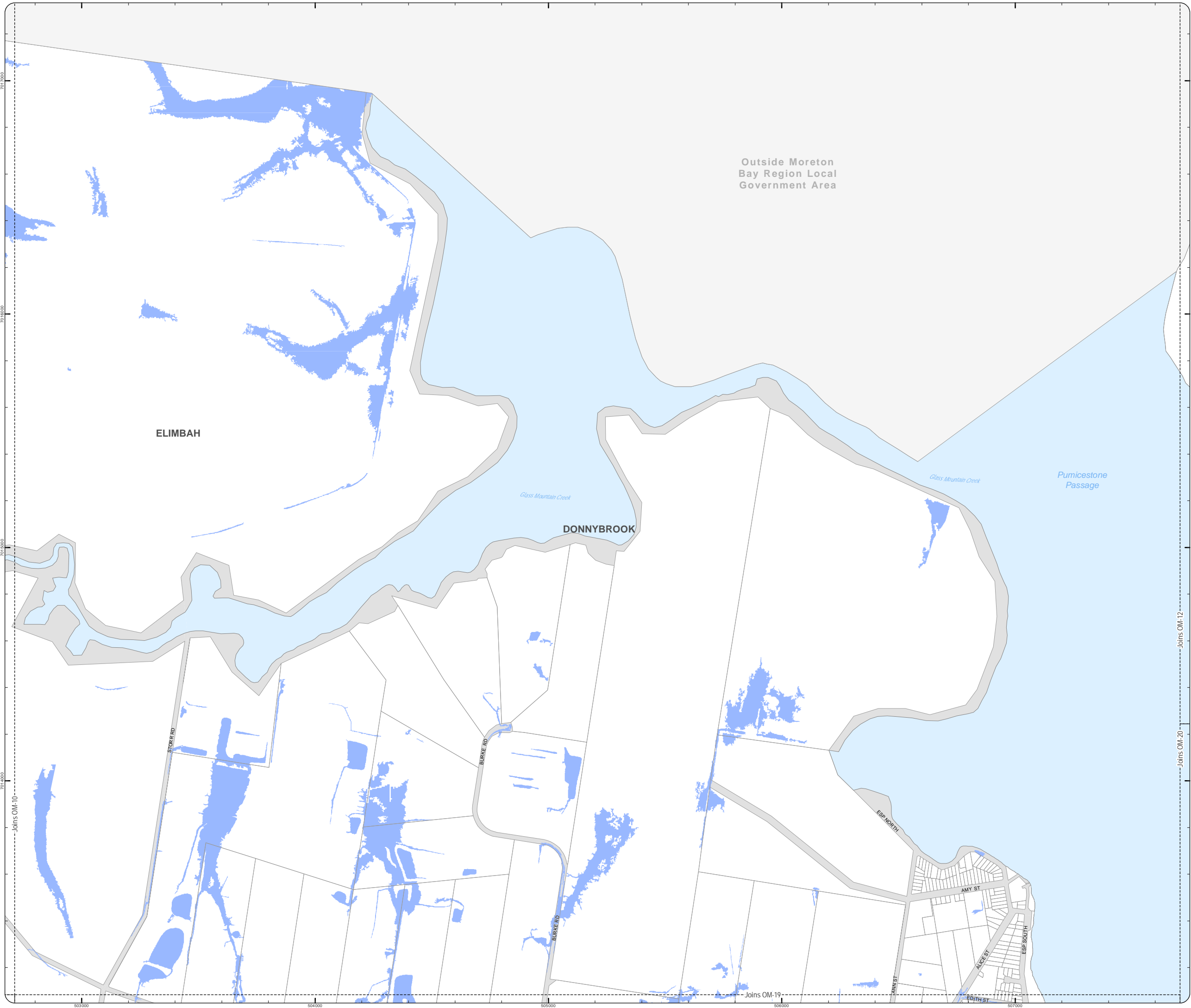
DCDB Version: April 2016  
 Projection: Map Grid of Australia, Zone 56  
 Horizontal Datum: Geocentric Datum of Australia 1994

**DISCLAIMER:** Some of the information shown in this document has been provided to Council from external third parties. Council makes no representation and gives no warranty about the accuracy, reliability, completeness or suitability for any particular purpose of the information. Persons should not rely on the information shown in this document to make any decision with financial or legal implications and should instead rely on their own enquiries. To the full extent that it is able to do so in law, Council disclaims all liability (including liability in negligence) for all costs, losses and damages (including indirect and consequential costs, losses and damages) caused by or arising from anyone using or relying on the information shown in this document for any purpose whatsoever. © Copyright Moreton Bay Regional Council 2016

DCDB (Version Apr 2016) is reproduced with the permission of the State of Queensland



**OM-11 OFF**  
**Overlay Map**



**PLANNING SCHEME**  
**OVERLAY MAP - OVERLAND FLOW PATH**

- Property boundaries
- Overland flow path

Please read the following notes about this overlay map:

This overlay map only affects you if an Overland flow path is identified on your property, and you wish to develop.

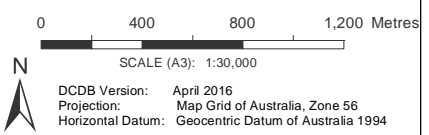
Under State Government requirements, planning schemes must identify an area where overland flow controls apply. This overlay map shows the Overland flow path and comprises land subject to overland flow during and immediately after a heavy rainfall event.

This map is based on the latest information available to Council. Note that recent filling and other modifications to the ground surface may not be reflected in the current mapping.

Refer to relevant zone code, local plan code and/or development codes for requirements associated with this overlay map.

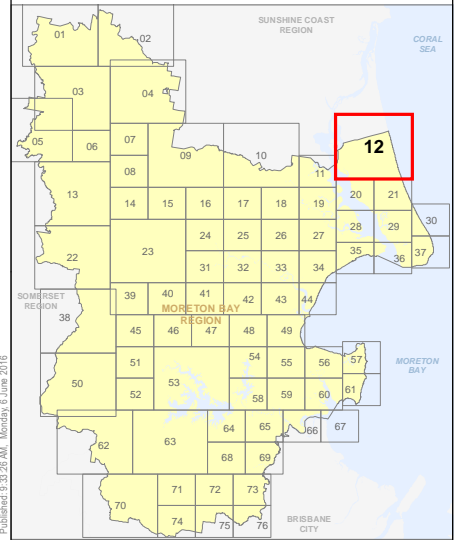
For further information regarding this overlay, please refer to: Overland flow path overlay information sheet; and Flood and Coastal Hazard information sheet on Council's website ([www.moretonbay.qld.gov.au/mbrplanningscheme](http://www.moretonbay.qld.gov.au/mbrplanningscheme)) or contact council on 3205 0555.

**Effective from 20 June 2016**

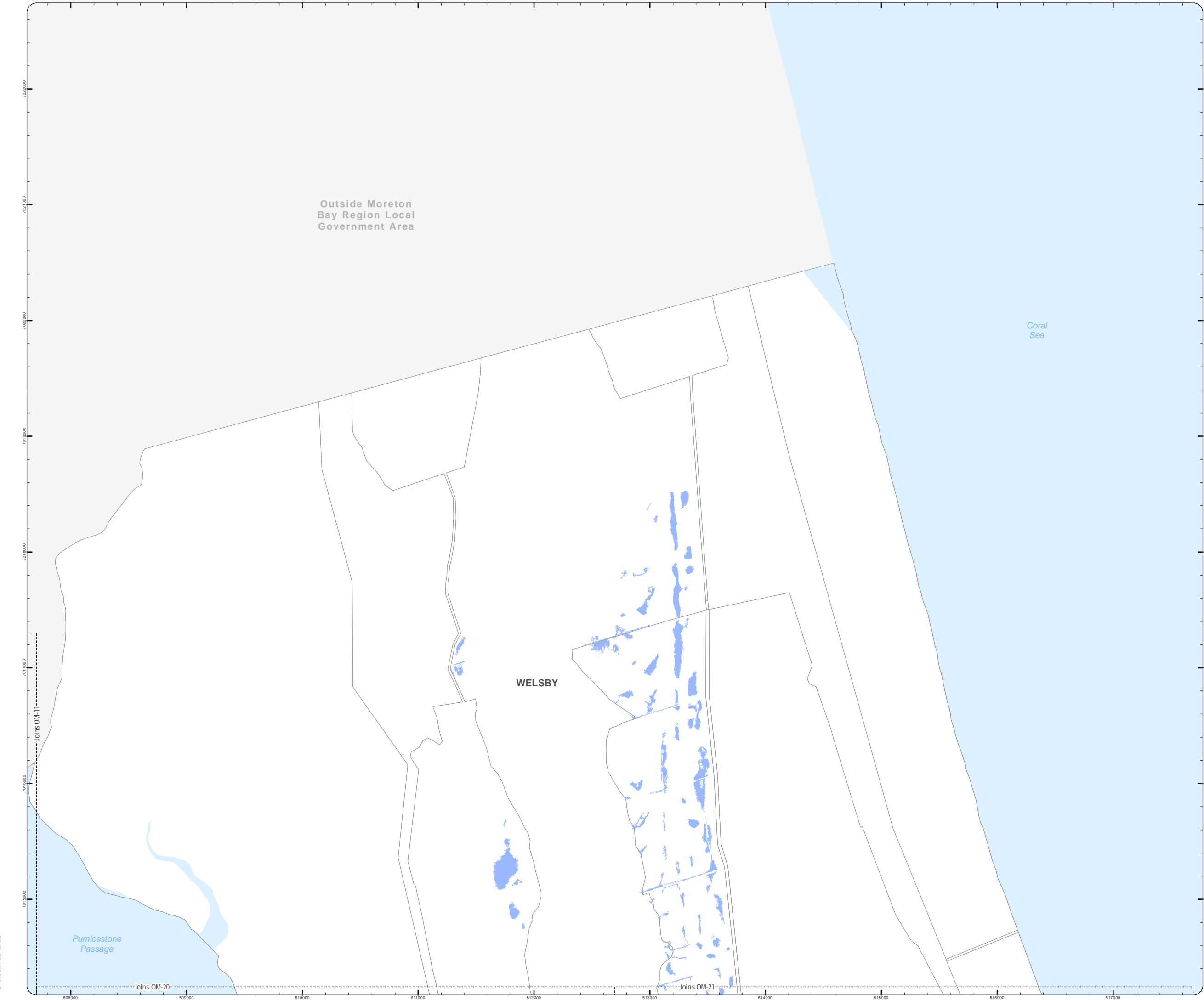


**DISCLAIMER:** Some of the information shown in this document has been provided to Council from external third parties. Council makes no representation and gives no warranty about the accuracy, reliability, completeness or suitability for any particular purpose of the information. Persons should not rely on the information shown in this document to make any decision with financial or legal implications and should instead rely on their own enquiries. To the full extent that it is able to do so in law, Council disclaims all liability (including liability in negligence) for all costs, losses and damages (including indirect and consequential costs, losses and damages) caused by or arising from anyone using or relying on the information shown in this document for any purpose whatsoever. © Copyright Moreton Bay Regional Council 2016

DCDB (Version Apr 2016) is reproduced with the permission of the State of Queensland





**OM-12 OFF**  
**Overlay Map**



OM-12 Off-Flow Path.mxd

**PLANNING SCHEME**  
**OVERLAY MAP - OVERLAND FLOW PATH**

-  Property boundaries
-  Overland flow path

Please read the following notes about this overlay map:

This overlay map only affects you if an Overland flow path is identified on your property, and you wish to develop.

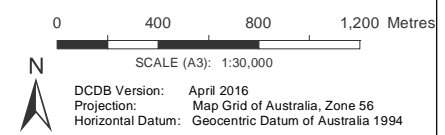
Under State Government requirements, planning schemes must identify an area where overland flow controls apply. This overlay map shows the Overland flow path and comprises land subject to overland flow during and immediately after a heavy rainfall event.

This map is based on the latest information available to Council. Note that recent filling and other modifications to the ground surface may not be reflected in the current mapping.

Refer to relevant zone code, local plan code and/or development codes for requirements associated with this overlay map.

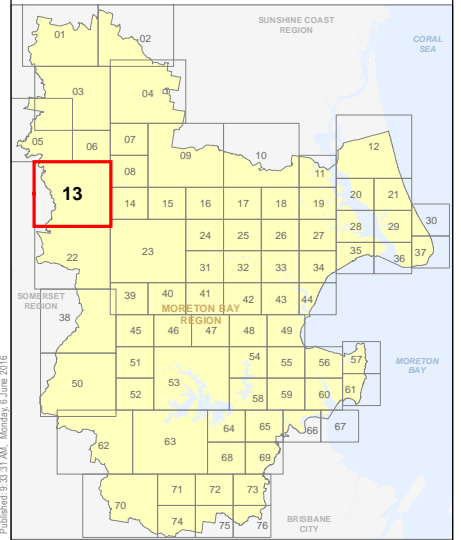
For further information regarding this overlay, please refer to: Overland flow path overlay information sheet; and Flood and Coastal Hazard information sheet on Council's website ([www.moretonbay.qld.gov.au/mbr/planningscheme](http://www.moretonbay.qld.gov.au/mbr/planningscheme)) or contact council on 3205 0555.

**Effective from 20 June 2016**

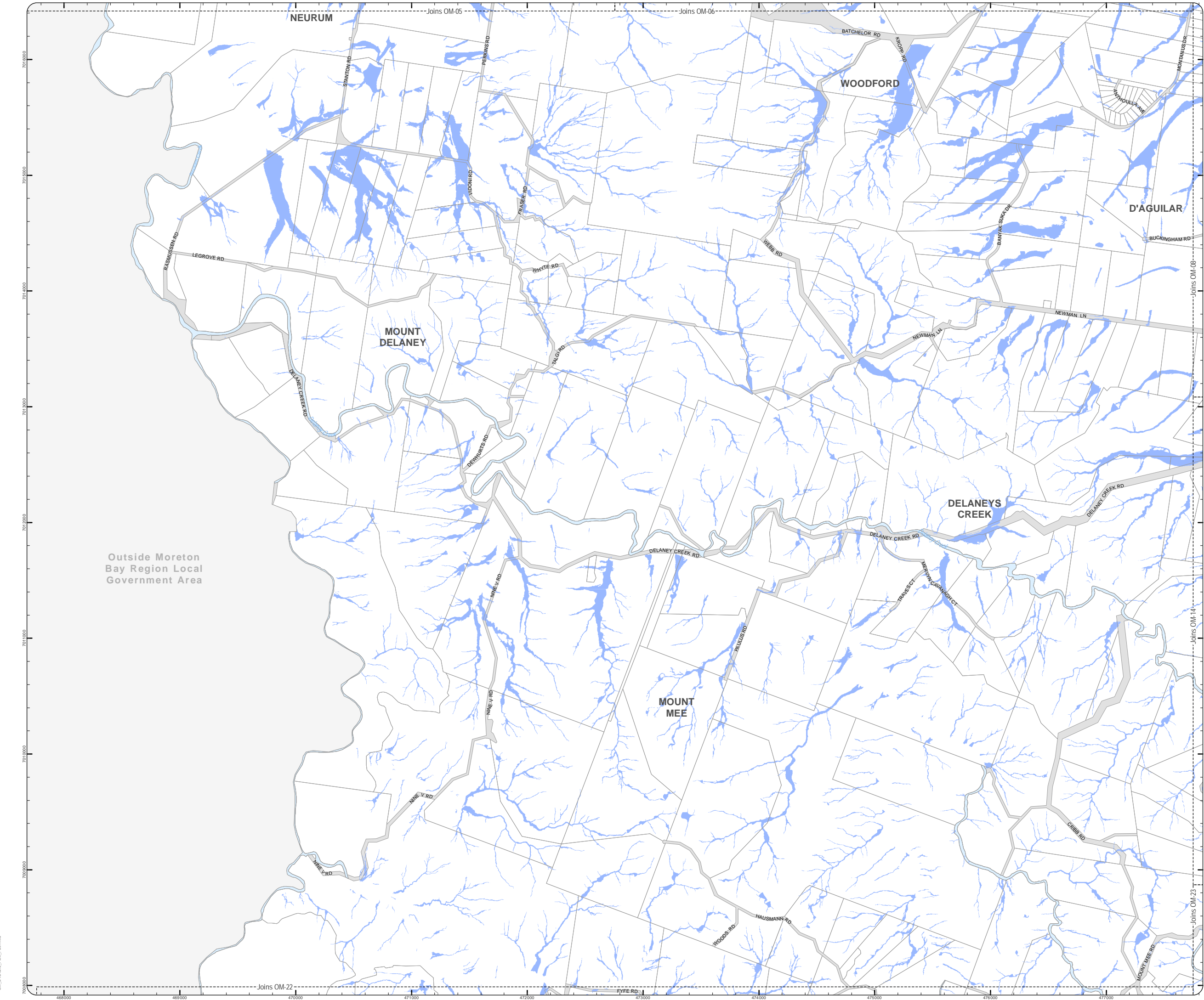


**DISCLAIMER:** Some of the information shown in this document has been provided to Council from external third parties. Council makes no representation and gives no warranty about the accuracy, reliability, completeness or suitability for any particular purpose of the information. Persons should not rely on the information shown in this document to make any decision with financial or legal implications and should instead rely on their own enquiries. To the full extent that it is able to do so in law, Council disclaims all liability (including liability in negligence) for all costs, losses and damages (including indirect and consequential costs, losses and damages) caused by or arising from anyone using or relying on the information shown in this document for any purpose whatsoever. © Copyright Moreton Bay Regional Council 2016

DCDB (Version Apr 2016) is reproduced with the permission of the State of Queensland



**OM-13 OFF**  
**Overlay Map**



**PLANNING SCHEME**  
**OVERLAY MAP - OVERLAND FLOW PATH**

- Property boundaries
- Overland flow path

Please read the following notes about this overlay map:

This overlay map only affects you if an Overland flow path is identified on your property, and you wish to develop.

Under State Government requirements, planning schemes must identify an area where overland flow controls apply. This overlay map shows the Overland flow path and comprises land subject to overland flow during and immediately after a heavy rainfall event.

This map is based on the latest information available to Council. Note that recent filling and other modifications to the ground surface may not be reflected in the current mapping.

Refer to relevant zone code, local plan code and/or development codes for requirements associated with this overlay map.

For further information regarding this overlay, please refer to: Overland flow path overlay information sheet; and Flood and Coastal Hazard information sheet on Council's website ([www.moretonbay.qld.gov.au/mbr/planningscheme](http://www.moretonbay.qld.gov.au/mbr/planningscheme)) or contact council on 3205 0555.

**Effective from 20 June 2016**

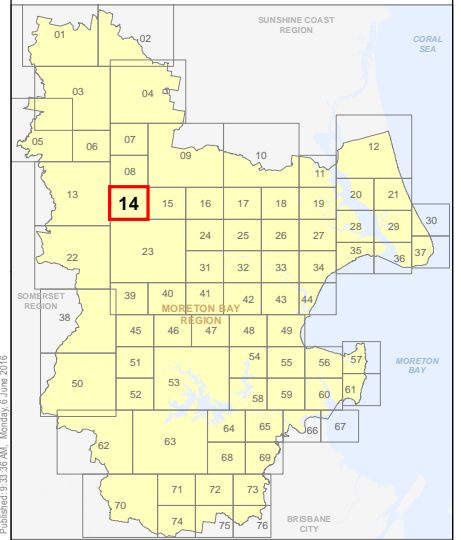
0 200 400 600 Metres

SCALE (A3): 1:15,000

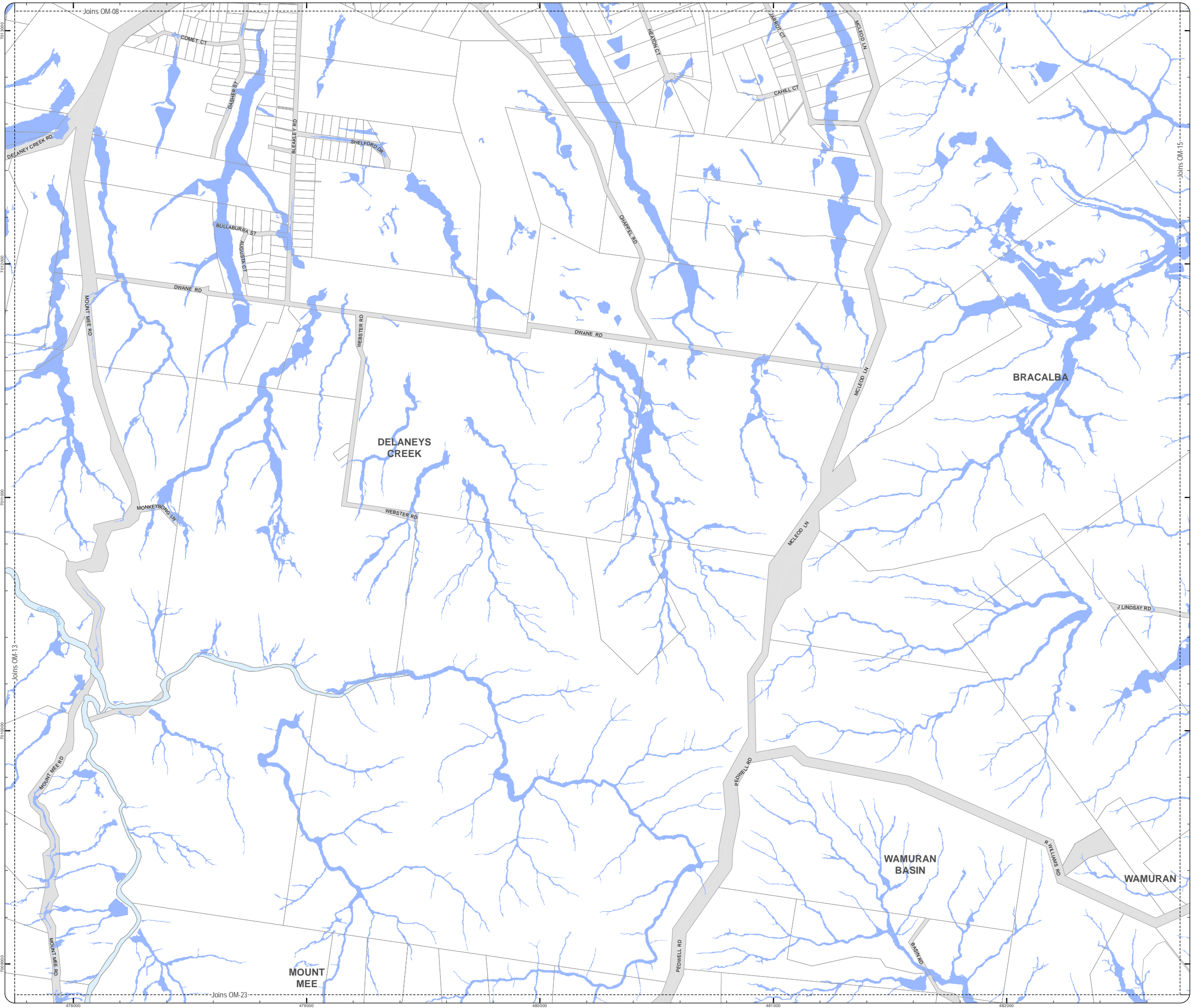
DCDB Version: April 2016  
Projection: Map Grid of Australia, Zone 56  
Horizontal Datum: Geocentric Datum of Australia 1994

**DISCLAIMER:** Some of the information shown in this document has been provided to Council from external third parties. Council makes no representation and gives no warranty about the accuracy, reliability, completeness or suitability for any particular purpose of the information. Persons should not rely on the information shown in this document to make any decision with financial or legal implications and should instead rely on their own enquiries. To the full extent that it is able to do so in law, Council disclaims all liability (including liability in negligence) for all costs, losses and damages (including indirect and consequential costs, losses and damages) caused by or arising from anyone using or relying on the information shown in this document for any purpose whatsoever. © Copyright Moreton Bay Regional Council 2016

DCDB (Version Apr 2016) is reproduced with the permission of the State of Queensland



**OM-14 OFF**  
**Overlay Map**



**PLANNING SCHEME**  
**OVERLAY MAP - OVERLAND FLOW PATH**

- Property boundaries
- Overland flow path

Please read the following notes about this overlay map:

This overlay map only affects you if an Overland flow path is identified on your property, and you wish to develop.

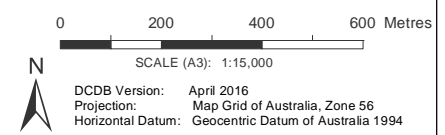
Under State Government requirements, planning schemes must identify an area where overland flow controls apply. This overlay map shows the Overland flow path and comprises land subject to overland flow during and immediately after a heavy rainfall event.

This map is based on the latest information available to Council. Note that recent filling and other modifications to the ground surface may not be reflected in the current mapping.

Refer to relevant zone code, local plan code and/or development codes for requirements associated with this overlay map.

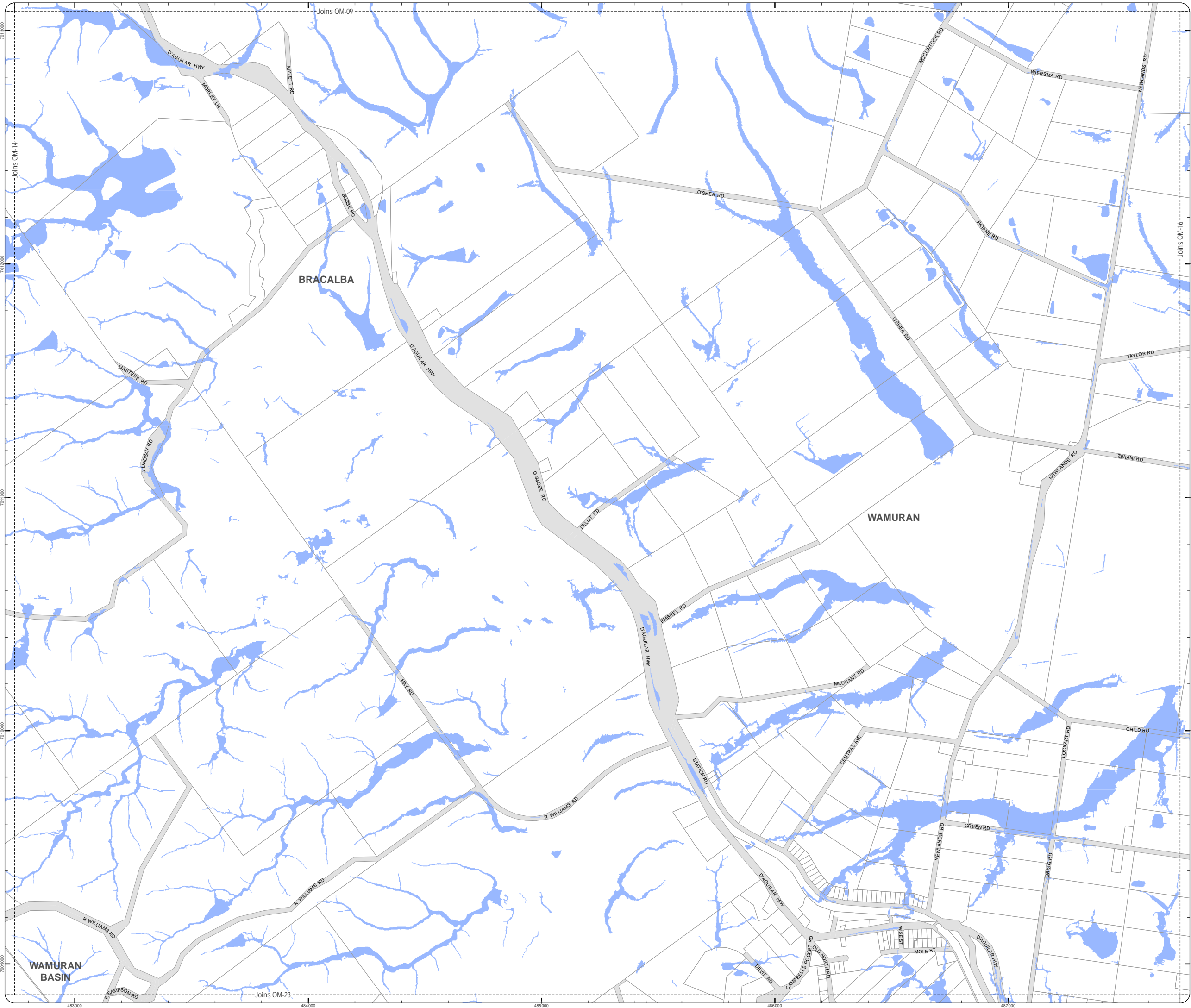
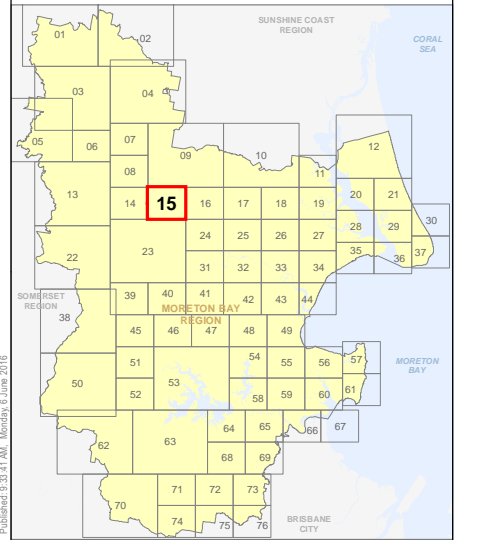
For further information regarding this overlay, please refer to: Overland flow path overlay information sheet; and Flood and Coastal Hazard information sheet on Council's website ([www.moretonbay.qld.gov.au/mbr/planningscheme](http://www.moretonbay.qld.gov.au/mbr/planningscheme)) or contact council on 3205 0555.

**Effective from 20 June 2016**



**DISCLAIMER:** Some of the information shown in this document has been provided to Council from external third parties. Council makes no representation and gives no warranty about the accuracy, reliability, completeness or suitability for any particular purpose of the information. Persons should not rely on the information shown in this document to make any decision with financial or legal implications and should instead rely on their own enquiries. To the full extent that it is able to do so in law, Council disclaims all liability (including liability in negligence) for all costs, losses and damages (including indirect and consequential costs, losses and damages) caused by or arising from anyone using or relying on the information shown in this document for any purpose whatsoever. © Copyright Moreton Bay Regional Council 2016

DCDB (Version Apr 2016) is reproduced with the permission of the State of Queensland







**PLANNING SCHEME**  
**OVERLAY MAP - OVERLAND FLOW PATH**

- Property boundaries
- Overland flow path

Please read the following notes about this overlay map:

This overlay map only affects you if an Overland flow path is identified on your property, and you wish to develop.

Under State Government requirements, planning schemes must identify an area where overland flow controls apply. This overlay map shows the Overland flow path and comprises land subject to overland flow during and immediately after a heavy rainfall event.

This map is based on the latest information available to Council. Note that recent filling and other modifications to the ground surface may not be reflected in the current mapping.

Refer to relevant zone code, local plan code and/or development codes for requirements associated with this overlay map.

For further information regarding this overlay, please refer to: Overland flow path overlay information sheet; and Flood and Coastal Hazard information sheet on Council's website ([www.moretonbay.qld.gov.au/mbr/planningscheme](http://www.moretonbay.qld.gov.au/mbr/planningscheme)) or contact council on 3205 0555.

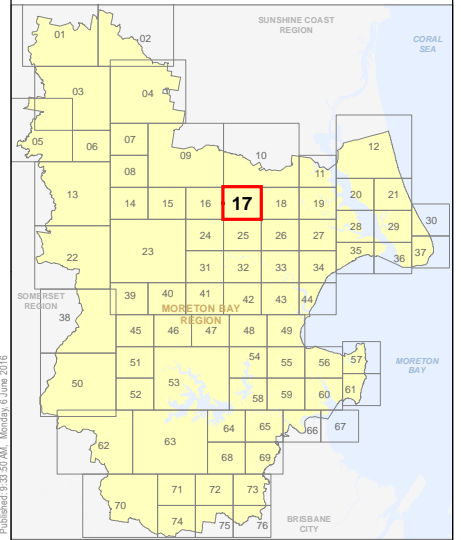
**Effective from 20 June 2016**



DCDB Version: April 2016  
Projection: Map Grid of Australia, Zone 56  
Horizontal Datum: Geocentric Datum of Australia 1994

**DISCLAIMER:** Some of the information shown in this document has been provided to Council from external third parties. Council makes no representation and gives no warranty about the accuracy, reliability, completeness or suitability for any particular purpose of the information. Persons should not rely on the information shown in this document to make any decision with financial or legal implications and should instead rely on their own enquiries. To the full extent that it is able to do so in law, Council disclaims all liability (including liability in negligence) for all costs, losses and damages (including indirect and consequential costs, losses and damages) caused by or arising from anyone using or relying on the information shown in this document for any purpose whatsoever. © Copyright Moreton Bay Regional Council 2016



DCDB (Version Apr 2016) is reproduced with the permission of the State of Queensland



**OM-17 OFF**  
**Overlay Map**



**PLANNING SCHEME**  
**OVERLAY MAP - OVERLAND FLOW PATH**

-  Property boundaries
-  Overland flow path

Please read the following notes about this overlay map:

This overlay map only affects you if an Overland flow path is identified on your property, and you wish to develop.

Under State Government requirements, planning schemes must identify an area where overland flow controls apply. This overlay map shows the Overland flow path and comprises land subject to overland flow during and immediately after a heavy rainfall event.

This map is based on the latest information available to Council. Note that recent filling and other modifications to the ground surface may not be reflected in the current mapping.

Refer to relevant zone code, local plan code and/or development codes for requirements associated with this overlay map.

For further information regarding this overlay, please refer to: Overland flow path overlay information sheet; and Flood and Coastal Hazard information sheet on Council's website ([www.moretonbay.qld.gov.au/mbrclplanningscheme](http://www.moretonbay.qld.gov.au/mbrclplanningscheme)) or contact council on 3205 0555.

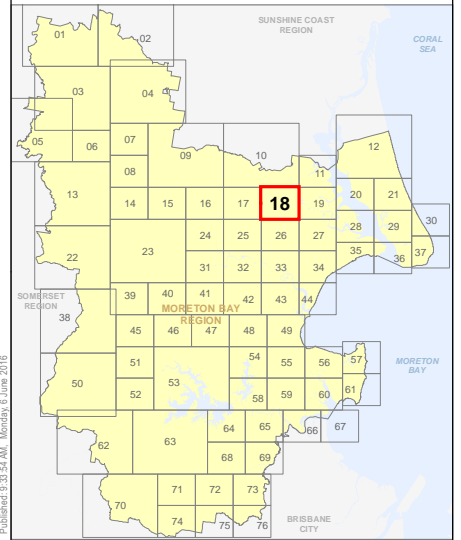
**Effective from 20 June 2016**



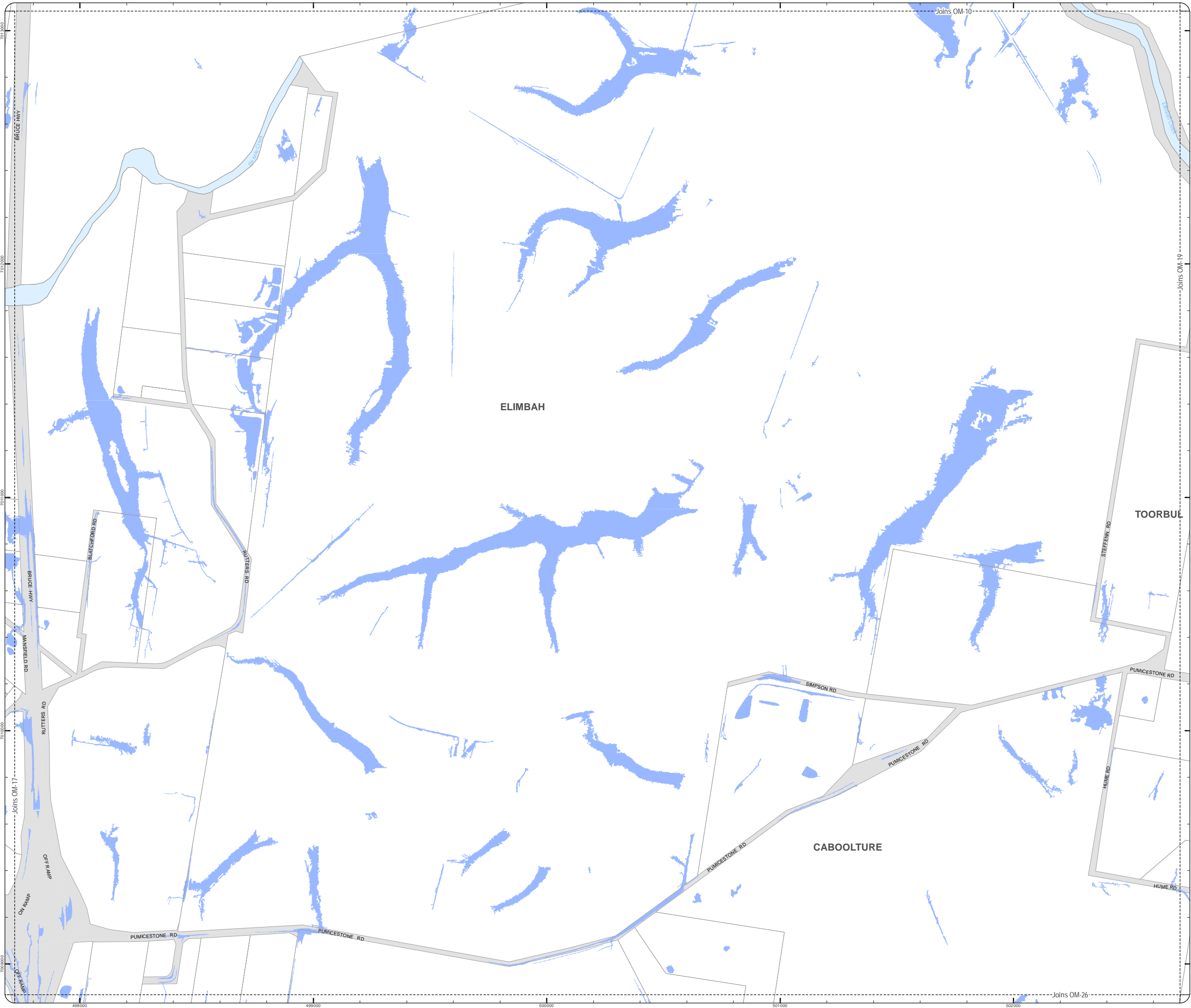
SCALE (A3): 1:15,000  
 DCDB Version: April 2016  
 Projection: Map Grid of Australia, Zone 56  
 Horizontal Datum: Geocentric Datum of Australia 1994

**DISCLAIMER:** Some of the information shown in this document has been provided to Council from external third parties. Council makes no representation and gives no warranty about the accuracy, reliability, completeness or suitability for any particular purpose of the information. Persons should not rely on the information shown in this document to make any decision with financial or legal implications and should instead rely on their own enquiries. To the full extent that it is able to do so in law, Council disclaims all liability (including liability in negligence) for all costs, losses and damages (including indirect and consequential costs, losses and damages) caused by or arising from anyone using or relying on the information shown in this document for any purpose whatsoever.  
 © Copyright Moreton Bay Regional Council 2016

DCDB (Version Apr 2016) is reproduced with the permission of the State of Queensland



**OM-18 OFF**  
**Overlay Map**



**PLANNING SCHEME  
OVERLAY MAP - OVERLAND FLOW PATH**

- Property boundaries
- Overland flow path

Please read the following notes about this overlay map:

This overlay map only affects you if an Overland flow path is identified on your property, and you wish to develop.

Under State Government requirements, planning schemes must identify an area where overland flow controls apply. This overlay map shows the Overland flow path and comprises land subject to overland flow during and immediately after a heavy rainfall event.

This map is based on the latest information available to Council. Note that recent filling and other modifications to the ground surface may not be reflected in the current mapping.

Refer to relevant zone code, local plan code and/or development codes for requirements associated with this overlay map.

For further information regarding this overlay, please refer to: Overland flow path overlay information sheet; and Flood and Coastal Hazard information sheet on Council's website ([www.moretonbay.qld.gov.au/mbr/planningscheme](http://www.moretonbay.qld.gov.au/mbr/planningscheme)) or contact council on 3205 0555.

**Effective from 20 June 2016**

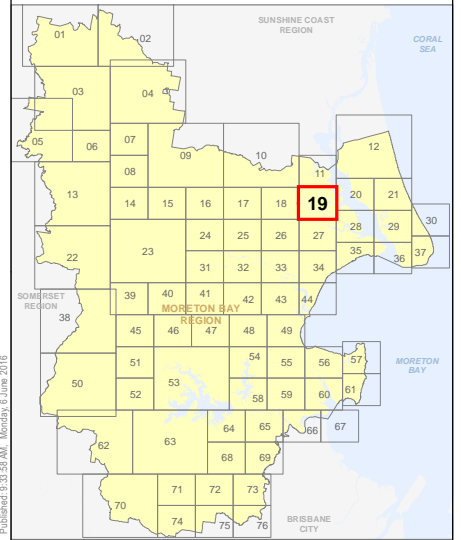
0 200 400 600 Metres

SCALE (A3): 1:15,000

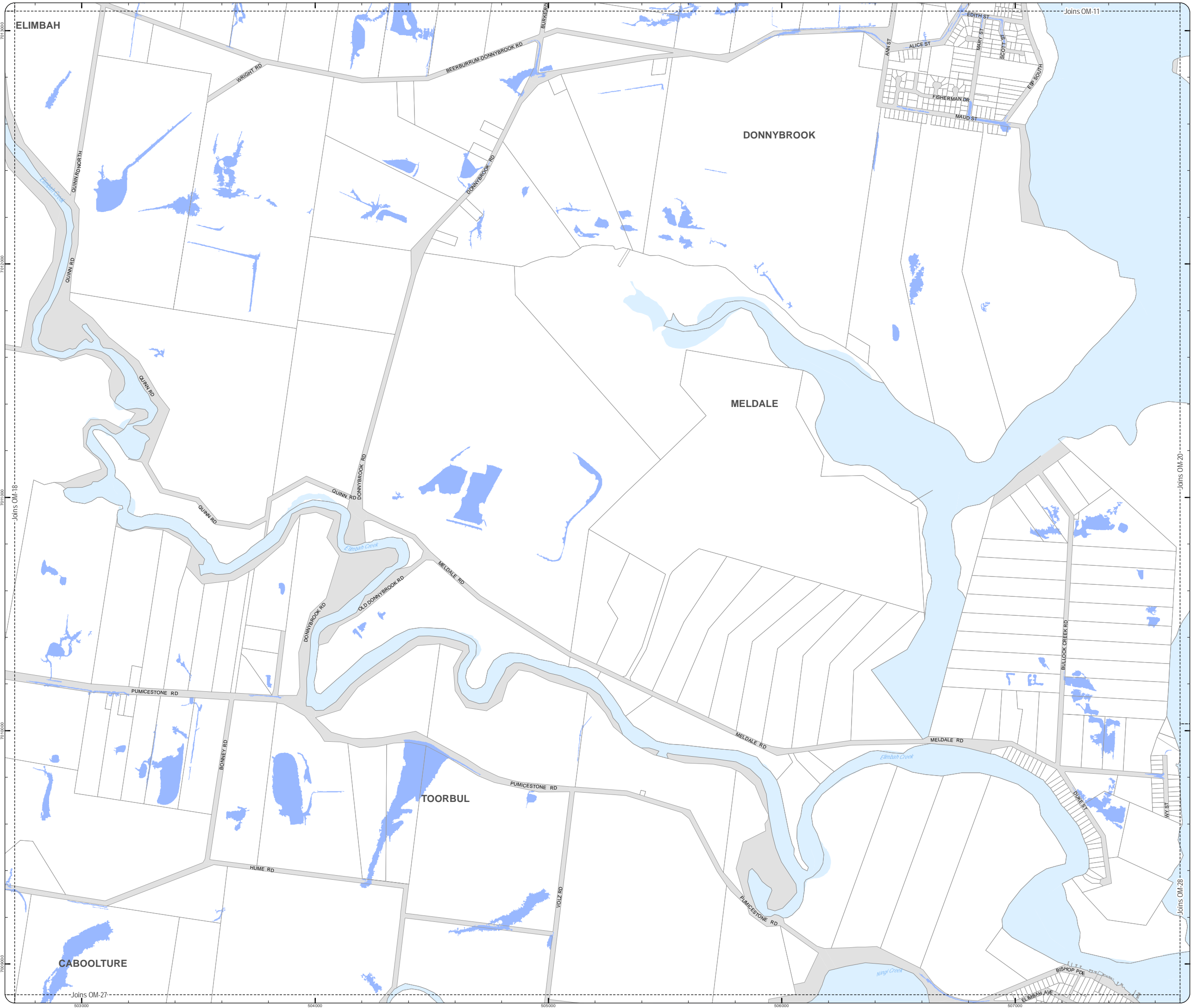
DCDB Version: April 2016  
Projection: Map Grid of Australia, Zone 56  
Horizontal Datum: Geocentric Datum of Australia 1994

**DISCLAIMER:** Some of the information shown in this document has been provided to Council from external third parties. Council makes no representation and gives no warranty about the accuracy, reliability, completeness or suitability for any particular purpose of the information. Persons should not rely on the information shown in this document to make any decision with financial or legal implications and should instead rely on their own enquiries. To the full extent that it is able to do so in law, Council disclaims all liability (including liability in negligence) for all costs, losses and damages (including indirect and consequential costs, losses and damages) caused by or arising from anyone using or relying on the information shown in this document for any purpose whatsoever. © Copyright Moreton Bay Regional Council 2016

DCDB (Version Apr 2016) is reproduced with the permission of the State of Queensland



**OM-19 OFF  
Overlay Map**



**PLANNING SCHEME**  
**OVERLAY MAP - OVERLAND FLOW PATH**

- Property boundaries
- Overland flow path

Please read the following notes about this overlay map:

This overlay map only affects you if an Overland flow path is identified on your property, and you wish to develop.

Under State Government requirements, planning schemes must identify an area where overland flow controls apply. This overlay map shows the Overland flow path and comprises land subject to overland flow during and immediately after a heavy rainfall event.

This map is based on the latest information available to Council. Note that recent filling and other modifications to the ground surface may not be reflected in the current mapping.

Refer to relevant zone code, local plan code and/or development codes for requirements associated with this overlay map.

For further information regarding this overlay, please refer to: Overland flow path overlay information sheet; and Flood and Coastal Hazard information sheet on Council's website ([www.moretonbay.qld.gov.au/mbrplanningscheme](http://www.moretonbay.qld.gov.au/mbrplanningscheme)) or contact council on 3205 0555.

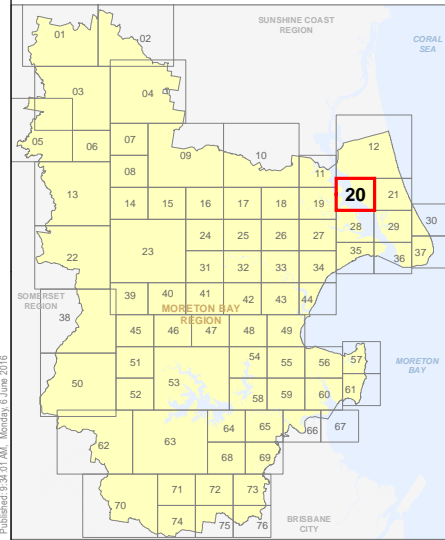
**Effective from 20 June 2016**

SCALE (A3): 1:15,000

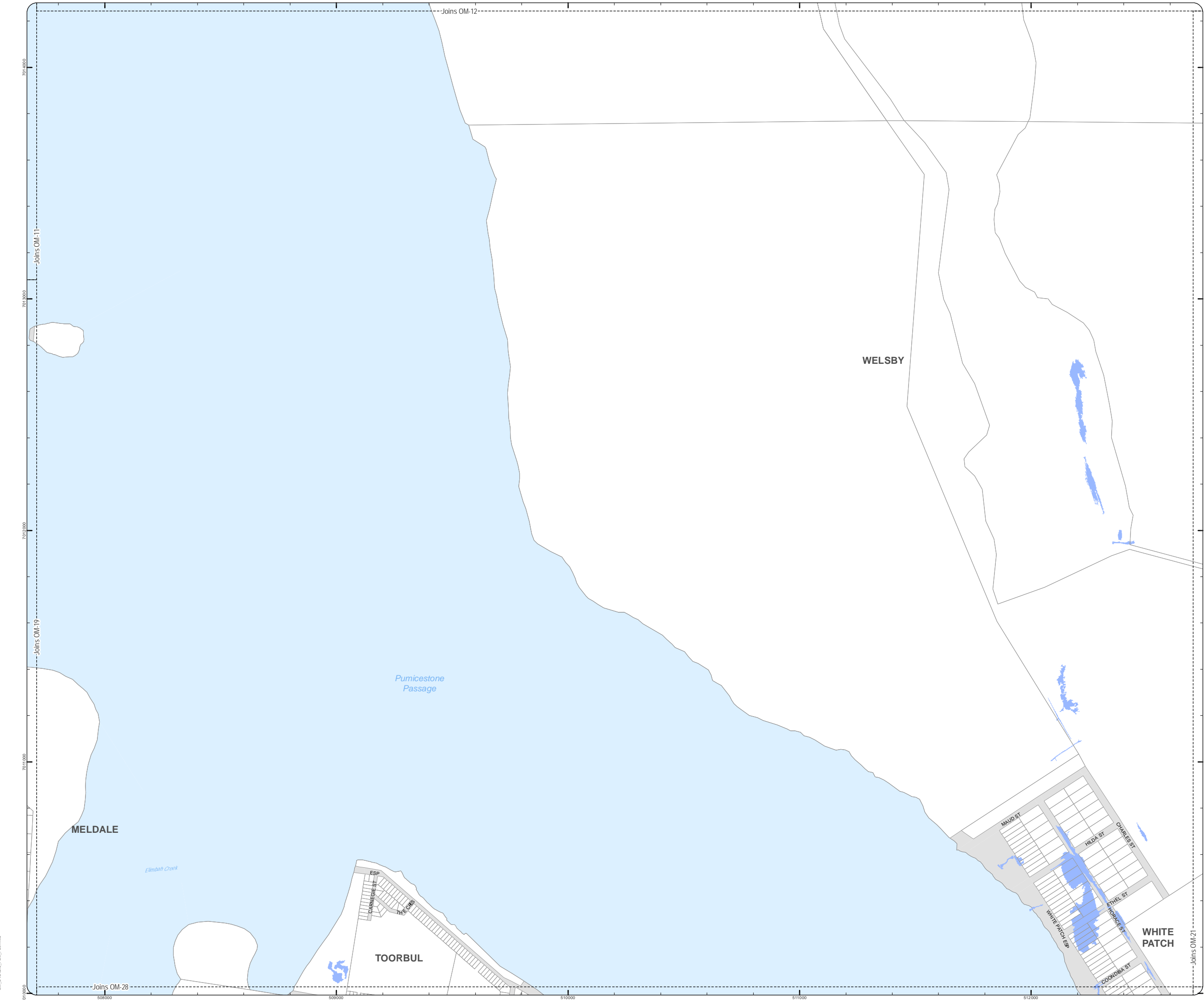
DCDB Version: April 2016  
Projection: Map Grid of Australia, Zone 56  
Horizontal Datum: Geocentric Datum of Australia 1994

**DISCLAIMER:** Some of the information shown in this document has been provided to Council from external third parties. Council makes no representation and gives no warranty about the accuracy, reliability, completeness or suitability for any particular purpose of the information. Persons should not rely on the information shown in this document to make any decision with financial or legal implications and should instead rely on their own enquiries. To the full extent that it is able to do so in law, Council disclaims all liability (including liability in negligence) for all costs, losses and damages (including indirect and consequential costs, losses and damages) caused by or arising from anyone using or relying on the information shown in this document for any purpose whatsoever. © Copyright Moreton Bay Regional Council 2016

DCDB (Version Apr 2016) is reproduced with the permission of the State of Queensland



**OM-20 OFF**  
**Overlay Map**



**PLANNING SCHEME**  
**OVERLAY MAP - OVERLAND FLOW PATH**

- Property boundaries
- Overland flow path

Please read the following notes about this overlay map:

This overlay map only affects you if an Overland flow path is identified on your property, and you wish to develop.

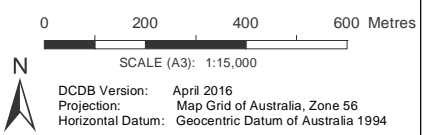
Under State Government requirements, planning schemes must identify an area where overland flow controls apply. This overlay map shows the Overland flow path and comprises land subject to overland flow during and immediately after a heavy rainfall event.

This map is based on the latest information available to Council. Note that recent filling and other modifications to the ground surface may not be reflected in the current mapping.

Refer to relevant zone code, local plan code and/or development codes for requirements associated with this overlay map.

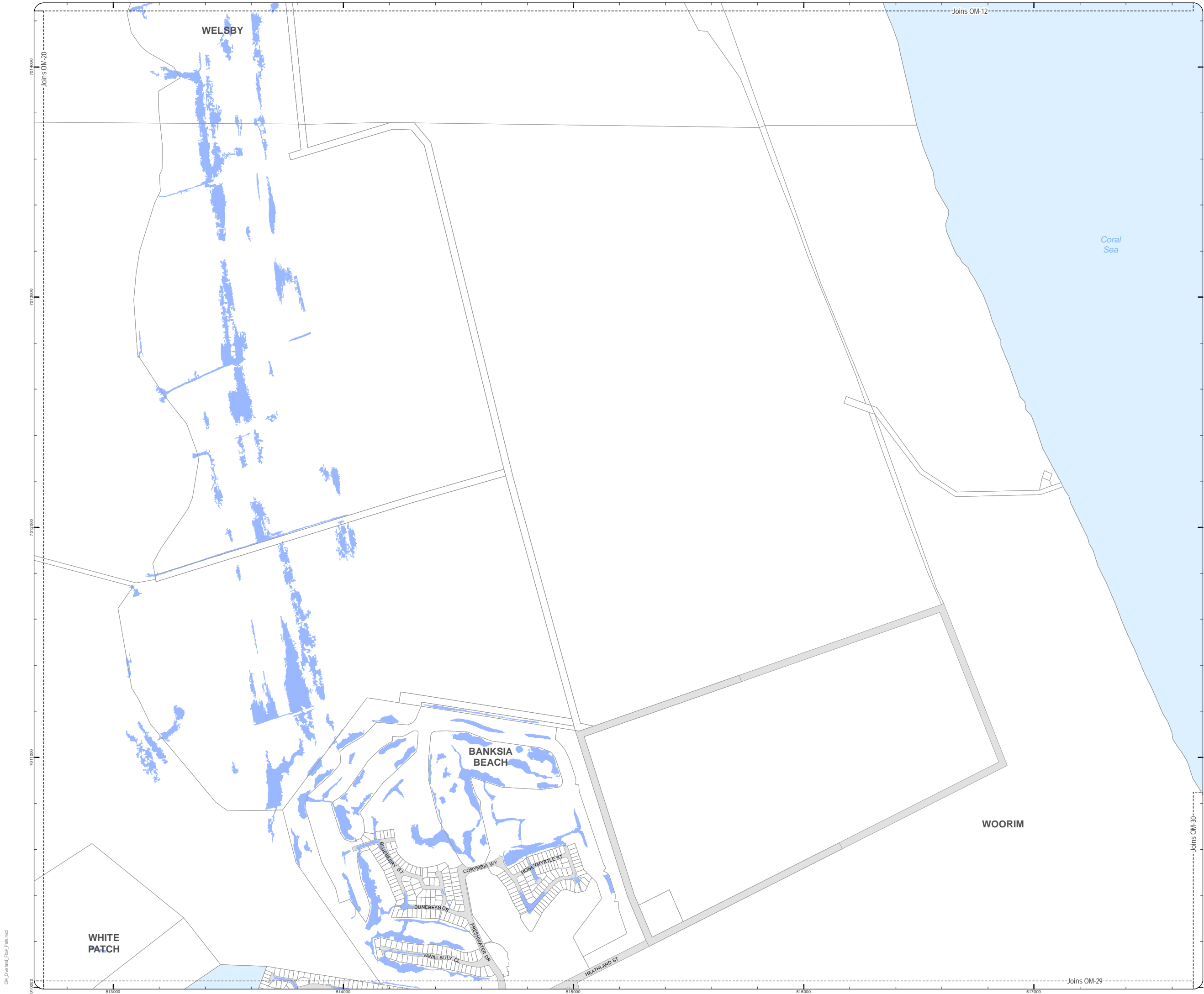
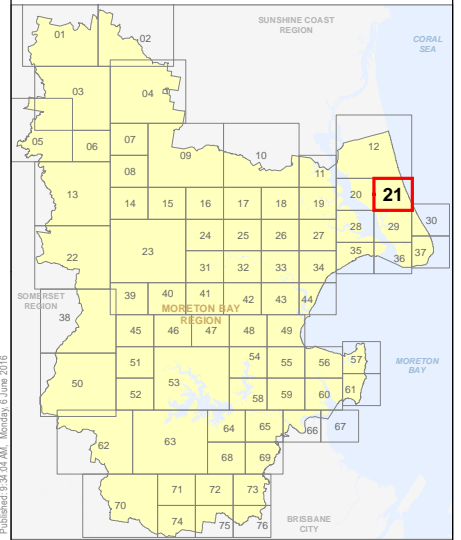
For further information regarding this overlay, please refer to: Overland flow path overlay information sheet; and Flood and Coastal Hazard information sheet on Council's website ([www.moretonbay.qld.gov.au/mbrplanningscheme](http://www.moretonbay.qld.gov.au/mbrplanningscheme)) or contact council on 3205 0555.

**Effective from 20 June 2016**





**DISCLAIMER:** Some of the information shown in this document has been provided to Council from external third parties. Council makes no representation and gives no warranty about the accuracy, reliability, completeness or suitability for any particular purpose of the information. Persons should not rely on the information shown in this document to make any decision with financial or legal implications and should instead rely on their own enquiries. To the full extent that it is able to do so in law, Council disclaims all liability (including liability in negligence) for all costs, losses and damages (including indirect and consequential costs, losses and damages) caused by or arising from anyone using or relying on the information shown in this document for any purpose whatsoever. © Copyright Moreton Bay Regional Council 2016

DCDB (Version Apr 2016) is reproduced with the permission of the State of Queensland



**PLANNING SCHEME**  
**OVERLAY MAP - OVERLAND FLOW PATH**

-  Property boundaries
-  Overland flow path

Please read the following notes about this overlay map:

This overlay map only affects you if an Overland flow path is identified on your property, and you wish to develop.

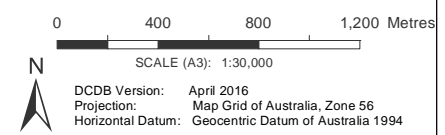
Under State Government requirements, planning schemes must identify an area where overland flow controls apply. This overlay map shows the Overland flow path and comprises land subject to overland flow during and immediately after a heavy rainfall event.

This map is based on the latest information available to Council. Note that recent filling and other modifications to the ground surface may not be reflected in the current mapping.

Refer to relevant zone code, local plan code and/or development codes for requirements associated with this overlay map.

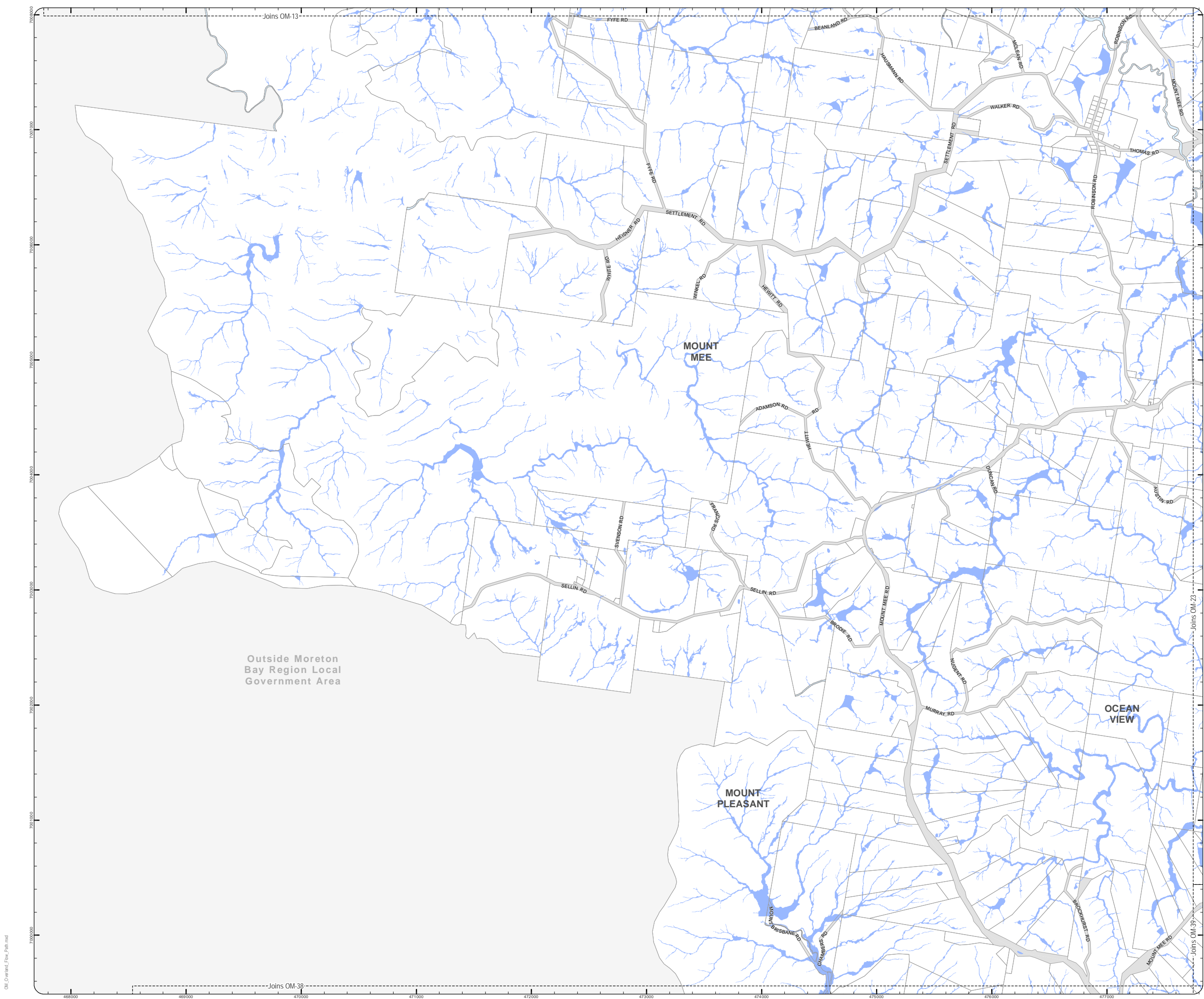
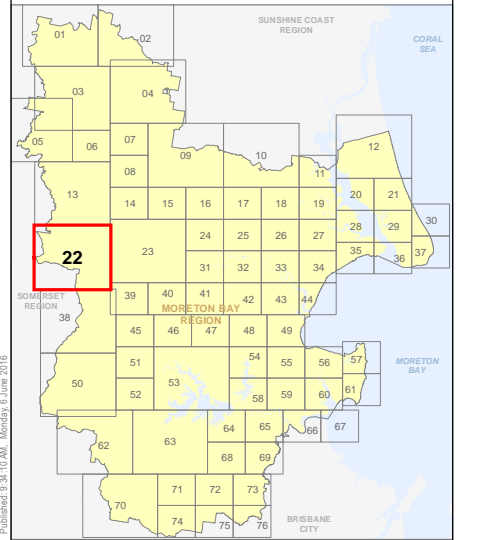
For further information regarding this overlay, please refer to: Overland flow path overlay information sheet; and Flood and Coastal Hazard information sheet on Council's website ([www.moretonbay.qld.gov.au/mbr/planningscheme](http://www.moretonbay.qld.gov.au/mbr/planningscheme)) or contact council on 3205 0555.

**Effective from 20 June 2016**



**DISCLAIMER:** Some of the information shown in this document has been provided to Council from external third parties. Council makes no representation and gives no warranty about the accuracy, reliability, completeness or suitability for any particular purpose of the information. Persons should not rely on the information shown in this document to make any decision with financial or legal implications and should instead rely on their own enquiries. To the full extent that it is able to do so in law, Council disclaims all liability (including liability in negligence) for all costs, losses and damages (including indirect and consequential costs, losses and damages) caused by or arising from anyone using or relying on the information shown in this document for any purpose whatsoever.  
© Copyright Moreton Bay Regional Council 2016

DCDB (Version Apr 2016) is reproduced with the permission of the State of Queensland



**PLANNING SCHEME**  
**OVERLAY MAP - OVERLAND FLOW PATH**

- Property boundaries
- Overland flow path

Please read the following notes about this overlay map:

This overlay map only affects you if an Overland flow path is identified on your property, and you wish to develop.

Under State Government requirements, planning schemes must identify an area where overland flow controls apply. This overlay map shows the Overland flow path and comprises land subject to overland flow during and immediately after a heavy rainfall event.

This map is based on the latest information available to Council. Note that recent filling and other modifications to the ground surface may not be reflected in the current mapping.

Refer to relevant zone code, local plan code and/or development codes for requirements associated with this overlay map.

For further information regarding this overlay, please refer to: Overland flow path overlay information sheet; and Flood and Coastal Hazard information sheet on Council's website ([www.moretonbay.qld.gov.au/mbr/planningscheme](http://www.moretonbay.qld.gov.au/mbr/planningscheme)) or contact council on 3205 0555.

**Effective from 20 June 2016**

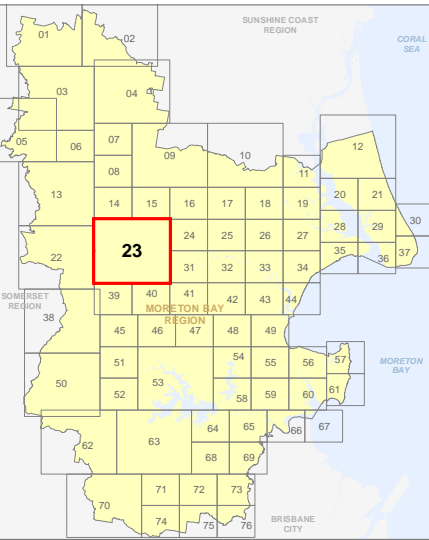


SCALE (A3): 1:30,000

DCDB Version: April 2016  
Projection: Map Grid of Australia, Zone 56  
Horizontal Datum: Geocentric Datum of Australia 1994

**DISCLAIMER:** Some of the information shown in this document has been provided to Council from external third parties. Council makes no representation and gives no warranty about the accuracy, reliability, completeness or suitability for any particular purpose of the information. Persons should not rely on the information shown in this document to make any decision with financial or legal implications and should instead rely on their own enquiries. To the full extent that it is able to do so in law, Council disclaims all liability (including liability in negligence) for all costs, losses and damages (including indirect and consequential costs, losses and damages) caused by or arising from anyone using or relying on the information shown in this document for any purpose whatsoever. © Copyright Moreton Bay Regional Council 2016



DCDB (Version Apr 2016) is reproduced with the permission of the State of Queensland



**OM-23 OFF**  
**Overlay Map**



**PLANNING SCHEME**  
**OVERLAY MAP - OVERLAND FLOW PATH**

-  Property boundaries
-  Overland flow path

Please read the following notes about this overlay map:

This overlay map only affects you if an Overland flow path is identified on your property, and you wish to develop.

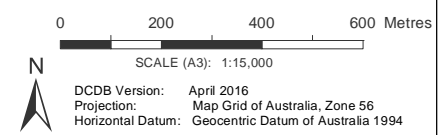
Under State Government requirements, planning schemes must identify an area where overland flow controls apply. This overlay map shows the Overland flow path and comprises land subject to overland flow during and immediately after a heavy rainfall event.

This map is based on the latest information available to Council. Note that recent filling and other modifications to the ground surface may not be reflected in the current mapping.

Refer to relevant zone code, local plan code and/or development codes for requirements associated with this overlay map.

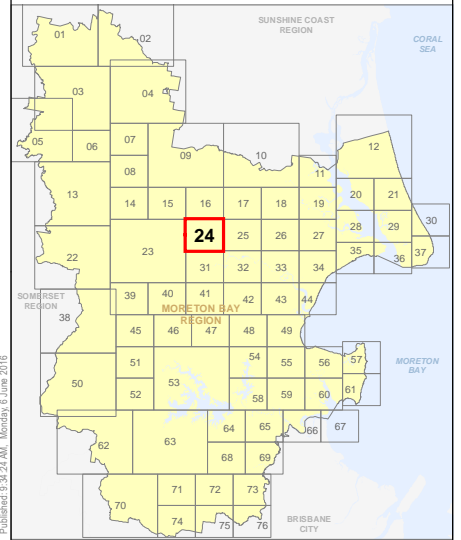
For further information regarding this overlay, please refer to: Overland flow path overlay information sheet; and Flood and Coastal Hazard information sheet on Council's website ([www.moretonbay.qld.gov.au/mbrplanningscheme](http://www.moretonbay.qld.gov.au/mbrplanningscheme)) or contact council on 3205 0555.

**Effective from 20 June 2016**



**DISCLAIMER:** Some of the information shown in this document has been provided to Council from external third parties. Council makes no representation and gives no warranty about the accuracy, reliability, completeness or suitability for any particular purpose of the information. Persons should not rely on the information shown in this document to make any decision with financial or legal implications and should instead rely on their own enquiries. To the full extent that it is able to do so in law, Council disclaims all liability (including liability in negligence) for all costs, losses and damages (including indirect and consequential costs, losses and damages) caused by or arising from anyone using or relying on the information shown in this document for any purpose whatsoever. © Copyright Moreton Bay Regional Council 2016

DCDB (Version Apr 2016) is reproduced with the permission of the State of Queensland





**PLANNING SCHEME**  
**OVERLAY MAP - OVERLAND FLOW PATH**

- Property boundaries
- Overland flow path

Please read the following notes about this overlay map:

This overlay map only affects you if an Overland flow path is identified on your property, and you wish to develop.

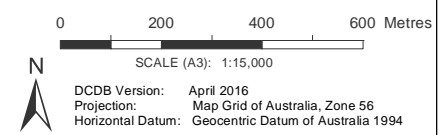
Under State Government requirements, planning schemes must identify an area where overland flow controls apply. This overlay map shows the Overland flow path and comprises land subject to overland flow during and immediately after a heavy rainfall event.

This map is based on the latest information available to Council. Note that recent filling and other modifications to the ground surface may not be reflected in the current mapping.

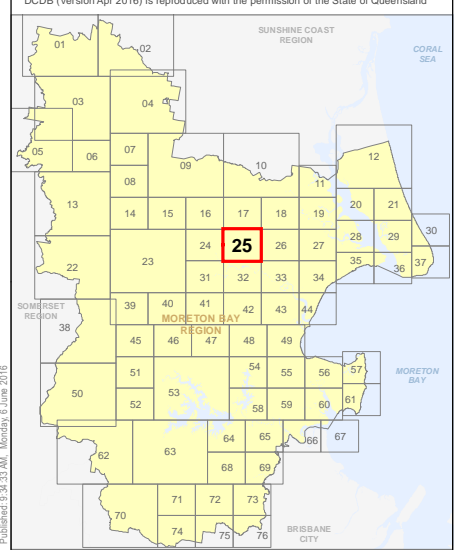
Refer to relevant zone code, local plan code and/or development codes for requirements associated with this overlay map.

For further information regarding this overlay, please refer to: Overland flow path overlay information sheet; and Flood and Coastal Hazard information sheet on Council's website ([www.moretonbay.qld.gov.au/mbr/planningscheme](http://www.moretonbay.qld.gov.au/mbr/planningscheme)) or contact council on 3205 0555.

**Effective from 20 June 2016**



**DISCLAIMER:** Some of the information shown in this document has been provided to Council from external third parties. Council makes no representation and gives no warranty about the accuracy, reliability, completeness or suitability for any particular purpose of the information. Persons should not rely on the information shown in this document to make any decision with financial or legal implications and should instead rely on their own enquiries. To the full extent that it is able to do so in law, Council disclaims all liability (including liability in negligence) for all costs, losses and damages (including indirect and consequential costs, losses and damages) caused by or arising from anyone using or relying on the information shown in this document for any purpose whatsoever.  
© Copyright Moreton Bay Regional Council 2016



**PLANNING SCHEME**  
**OVERLAY MAP - OVERLAND FLOW PATH**

- Property boundaries
- Overland flow path

Please read the following notes about this overlay map:

This overlay map only affects you if an Overland flow path is identified on your property, and you wish to develop.

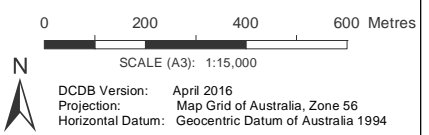
Under State Government requirements, planning schemes must identify an area where overland flow controls apply. This overlay map shows the Overland flow path and comprises land subject to overland flow during and immediately after a heavy rainfall event.

This map is based on the latest information available to Council. Note that recent filling and other modifications to the ground surface may not be reflected in the current mapping.

Refer to relevant zone code, local plan code and/or development codes for requirements associated with this overlay map.

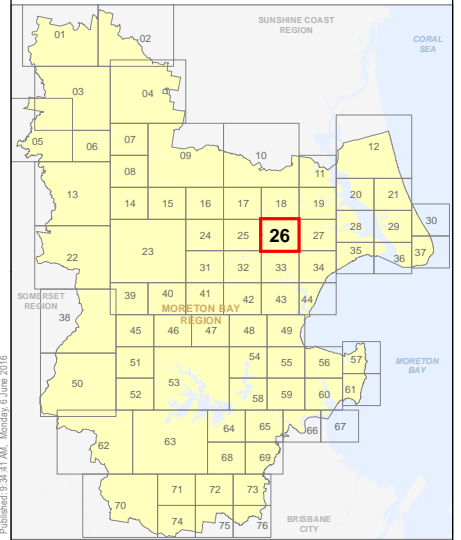
For further information regarding this overlay, please refer to: Overland flow path overlay information sheet; and Flood and Coastal Hazard information sheet on Council's website ([www.moretonbay.qld.gov.au/mbrplanningscheme](http://www.moretonbay.qld.gov.au/mbrplanningscheme)) or contact council on 3205 0555.

**Effective from 20 June 2016**



**DISCLAIMER:** Some of the information shown in this document has been provided to Council from external third parties. Council makes no representation and gives no warranty about the accuracy, reliability, completeness or suitability for any particular purpose of the information. Persons should not rely on the information shown in this document to make any decision with financial or legal implications and should instead rely on their own enquiries. To the full extent that it is able to do so in law, Council disclaims all liability (including liability in negligence) for all costs, losses and damages (including indirect and consequential costs, losses and damages) caused by or arising from anyone using or relying on the information shown in this document for any purpose whatsoever. © Copyright Moreton Bay Regional Council 2016

DCDB (Version Apr 2016) is reproduced with the permission of the State of Queensland



**OM-26 OFF**  
**Overlay Map**



**PLANNING SCHEME**  
**OVERLAY MAP - OVERLAND FLOW PATH**

- Property boundaries
- Overland flow path

Please read the following notes about this overlay map:

This overlay map only affects you if an Overland flow path is identified on your property, and you wish to develop.

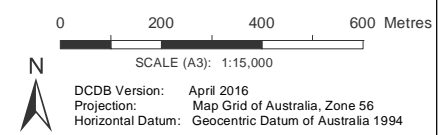
Under State Government requirements, planning schemes must identify an area where overland flow controls apply. This overlay map shows the Overland flow path and comprises land subject to overland flow during and immediately after a heavy rainfall event.

This map is based on the latest information available to Council. Note that recent filling and other modifications to the ground surface may not be reflected in the current mapping.

Refer to relevant zone code, local plan code and/or development codes for requirements associated with this overlay map.

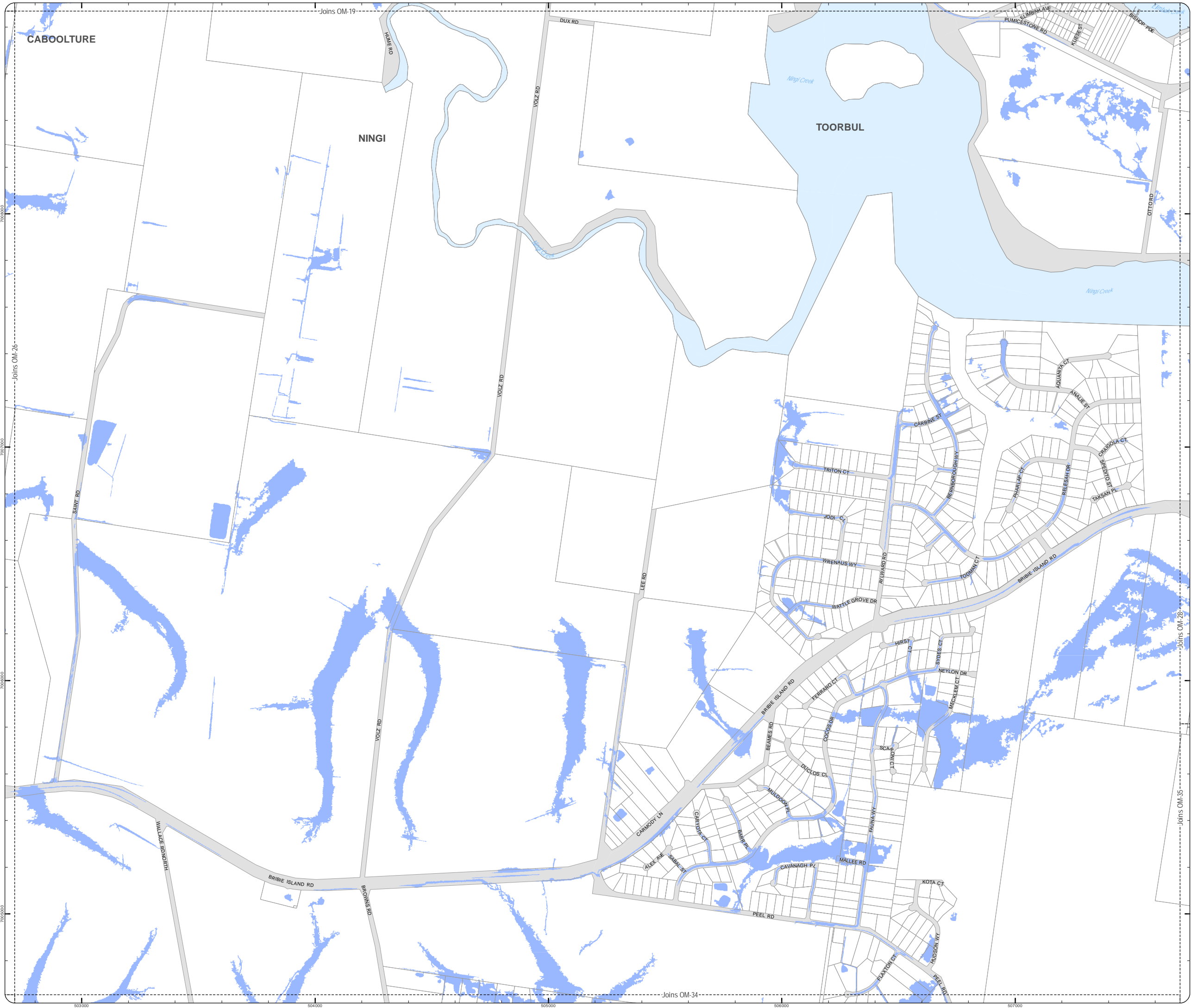
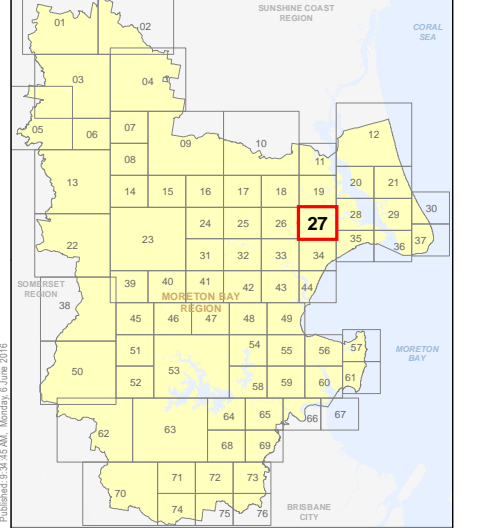
For further information regarding this overlay, please refer to: Overland flow path overlay information sheet; and Flood and Coastal Hazard information sheet on Council's website ([www.moretonbay.qld.gov.au/mbrplanningscheme](http://www.moretonbay.qld.gov.au/mbrplanningscheme)) or contact council on 3205 0555.

**Effective from 20 June 2016**



**DISCLAIMER:** Some of the information shown in this document has been provided to Council from external third parties. Council makes no representation and gives no warranty about the accuracy, reliability, completeness or suitability for any particular purpose of the information. Persons should not rely on the information shown in this document to make any decision with financial or legal implications and should instead rely on their own enquiries. To the full extent that it is able to do so in law, Council disclaims all liability (including liability in negligence) for all costs, losses and damages (including indirect and consequential costs, losses and damages) caused by or arising from anyone using or relying on the information shown in this document for any purpose whatsoever. © Copyright Moreton Bay Regional Council 2016

DCDB (Version Apr 2016) is reproduced with the permission of the State of Queensland



**PLANNING SCHEME**  
**OVERLAY MAP - OVERLAND FLOW PATH**

- Property boundaries
- Overland flow path

Please read the following notes about this overlay map:

This overlay map only affects you if an Overland flow path is identified on your property, and you wish to develop.

Under State Government requirements, planning schemes must identify an area where overland flow controls apply. This overlay map shows the Overland flow path and comprises land subject to overland flow during and immediately after a heavy rainfall event.

This map is based on the latest information available to Council. Note that recent filling and other modifications to the ground surface may not be reflected in the current mapping.

Refer to relevant zone code, local plan code and/or development codes for requirements associated with this overlay map.

For further information regarding this overlay, please refer to: Overland flow path overlay information sheet; and Flood and Coastal Hazard information sheet on Council's website ([www.moretonbay.qld.gov.au/mbrplanningscheme](http://www.moretonbay.qld.gov.au/mbrplanningscheme)) or contact council on 3205 0555.

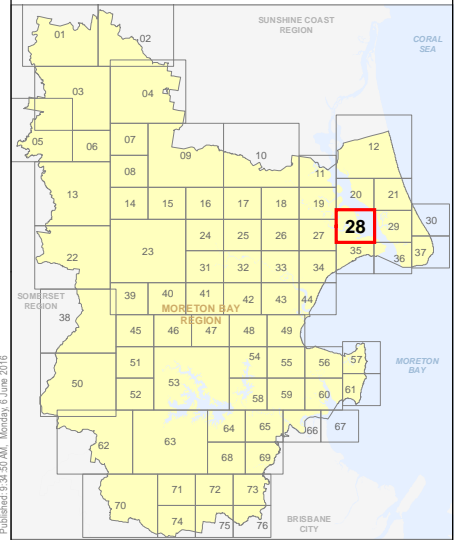
**Effective from 20 June 2016**



SCALE (A3): 1:15,000  
 DCDB Version: April 2016  
 Projection: Map Grid of Australia, Zone 56  
 Horizontal Datum: Geocentric Datum of Australia 1994

**DISCLAIMER:** Some of the information shown in this document has been provided to Council from external third parties. Council makes no representation and gives no warranty about the accuracy, reliability, completeness or suitability for any particular purpose of the information. Persons should not rely on the information shown in this document to make any decision with financial or legal implications and should instead rely on their own enquiries. To the full extent that it is able to do so in law, Council disclaims all liability (including liability in negligence) for all costs, losses and damages (including indirect and consequential costs, losses and damages) caused by or arising from anyone using or relying on the information shown in this document for any purpose whatsoever. © Copyright Moreton Bay Regional Council 2016

DCDB (Version Apr 2016) is reproduced with the permission of the State of Queensland



**OM-28 OFF**  
**Overlay Map**



**PLANNING SCHEME**  
**OVERLAY MAP - OVERLAND FLOW PATH**

- Property boundaries
- Overland flow path

Please read the following notes about this overlay map:

This overlay map only affects you if an Overland flow path is identified on your property, and you wish to develop.

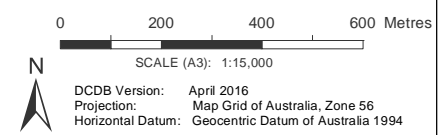
Under State Government requirements, planning schemes must identify an area where overland flow controls apply. This overlay map shows the Overland flow path and comprises land subject to overland flow during and immediately after a heavy rainfall event.

This map is based on the latest information available to Council. Note that recent filling and other modifications to the ground surface may not be reflected in the current mapping.

Refer to relevant zone code, local plan code and/or development codes for requirements associated with this overlay map.

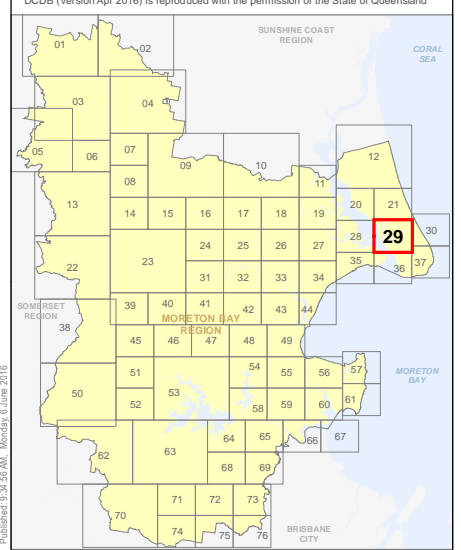
For further information regarding this overlay, please refer to: Overland flow path overlay information sheet; and Flood and Coastal Hazard information sheet on Council's website ([www.moretonbay.qld.gov.au/mbrplanningscheme](http://www.moretonbay.qld.gov.au/mbrplanningscheme)) or contact council on 3205 0555.

**Effective from 20 June 2016**

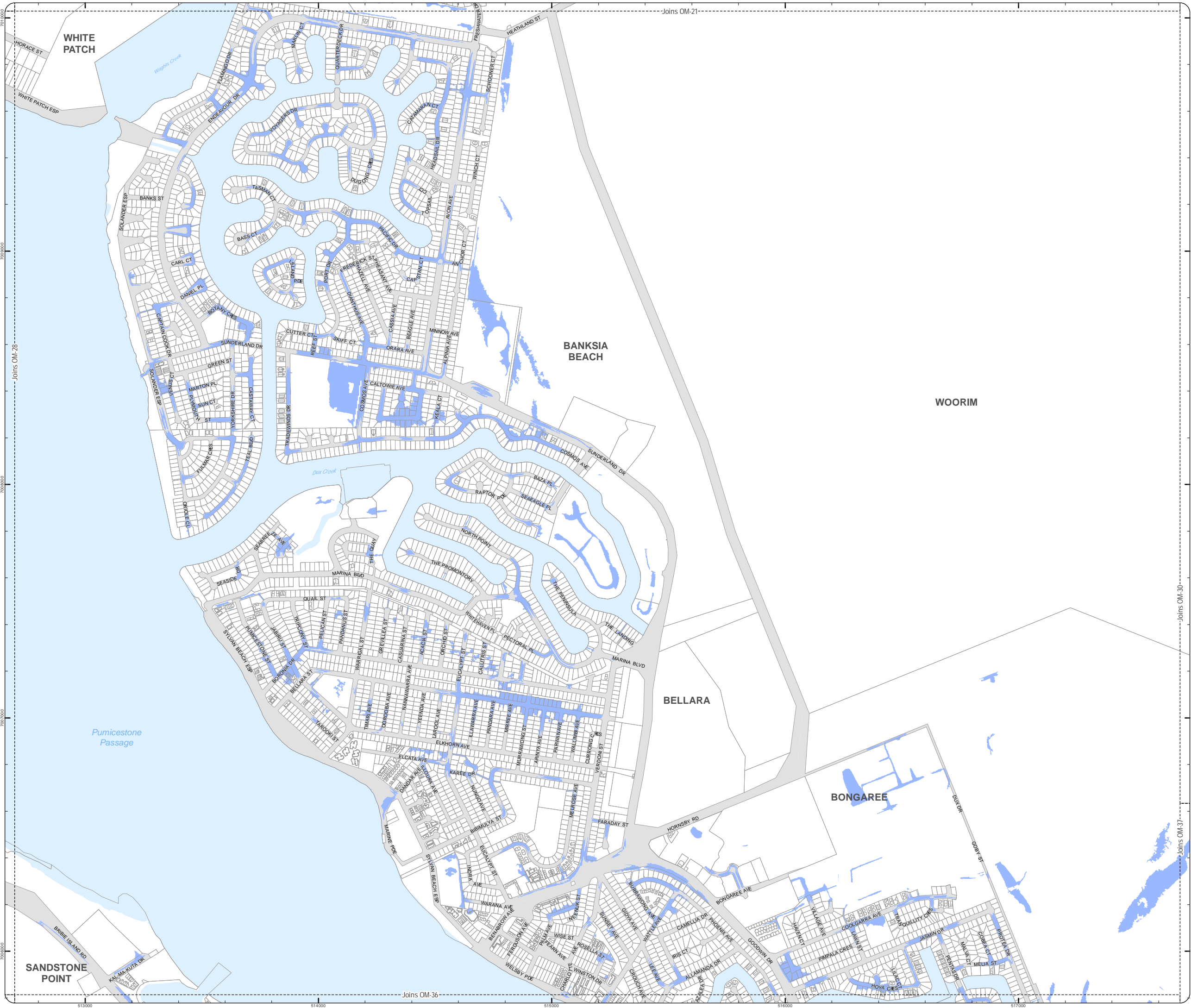


**DISCLAIMER:** Some of the information shown in this document has been provided to Council from external third parties. Council makes no representation and gives no warranty about the accuracy, reliability, completeness or suitability for any particular purpose of the information. Persons should not rely on the information shown in this document to make any decision with financial or legal implications and should instead rely on their own enquiries. To the full extent that it is able to do so in law, Council disclaims all liability (including liability in negligence) for all costs, losses and damages (including indirect and consequential costs, losses and damages) caused by or arising from anyone using or relying on the information shown in this document for any purpose whatsoever. © Copyright Moreton Bay Regional Council 2016

DCDB (Version April 2016) is reproduced with the permission of the State of Queensland



**OM-29 OFF**  
**Overlay Map**



**PLANNING SCHEME**  
**OVERLAY MAP - OVERLAND FLOW PATH**

- Property boundaries
- Overland flow path

Please read the following notes about this overlay map:

This overlay map only affects you if an Overland flow path is identified on your property, and you wish to develop.

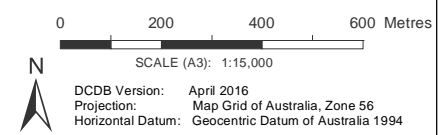
Under State Government requirements, planning schemes must identify an area where overland flow controls apply. This overlay map shows the Overland flow path and comprises land subject to overland flow during and immediately after a heavy rainfall event.

This map is based on the latest information available to Council. Note that recent filling and other modifications to the ground surface may not be reflected in the current mapping.

Refer to relevant zone code, local plan code and/or development codes for requirements associated with this overlay map.

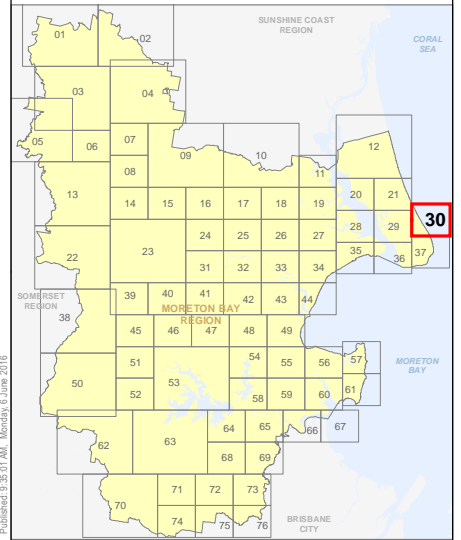
For further information regarding this overlay, please refer to: Overland flow path overlay information sheet; and Flood and Coastal Hazard information sheet on Council's website ([www.moretonbay.qld.gov.au/mbrplanningscheme](http://www.moretonbay.qld.gov.au/mbrplanningscheme)) or contact council on 3205 0555.

**Effective from 20 June 2016**



**DISCLAIMER:** Some of the information shown in this document has been provided to Council from external third parties. Council makes no representation and gives no warranty about the accuracy, reliability, completeness or suitability for any particular purpose of the information. Persons should not rely on the information shown in this document to make any decision with financial or legal implications and should instead rely on their own enquiries. To the full extent that it is able to do so in law, Council disclaims all liability (including liability in negligence) for all costs, losses and damages (including indirect and consequential costs, losses and damages) caused by or arising from anyone using or relying on the information shown in this document for any purpose whatsoever. © Copyright Moreton Bay Regional Council 2016

DCDB (Version Apr 2016) is reproduced with the permission of the State of Queensland



**OM-30 OFF**  
**Overlay Map**



**PLANNING SCHEME  
OVERLAY MAP - OVERLAND FLOW PATH**

- Property boundaries
- Overland flow path

Please read the following notes about this overlay map:

This overlay map only affects you if an Overland flow path is identified on your property, and you wish to develop.

Under State Government requirements, planning schemes must identify an area where overland flow controls apply. This overlay map shows the Overland flow path and comprises land subject to overland flow during and immediately after a heavy rainfall event.

This map is based on the latest information available to Council. Note that recent filling and other modifications to the ground surface may not be reflected in the current mapping.

Refer to relevant zone code, local plan code and/or development codes for requirements associated with this overlay map.

For further information regarding this overlay, please refer to: Overland flow path overlay information sheet; and Flood and Coastal Hazard information sheet on Council's website ([www.moretonbay.qld.gov.au/mbr/planningscheme](http://www.moretonbay.qld.gov.au/mbr/planningscheme)) or contact council on 3205 0555.

**Effective from 20 June 2016**

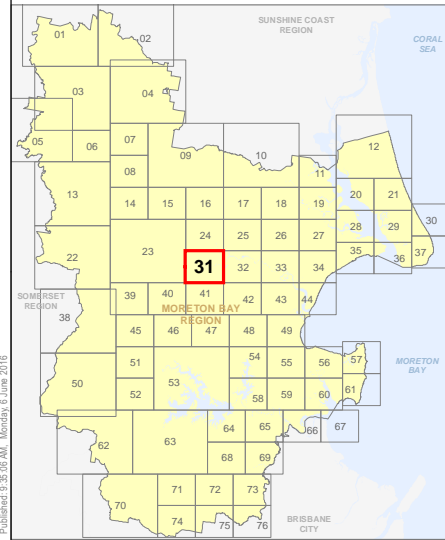
0 200 400 600 Metres

SCALE (A3): 1:15,000

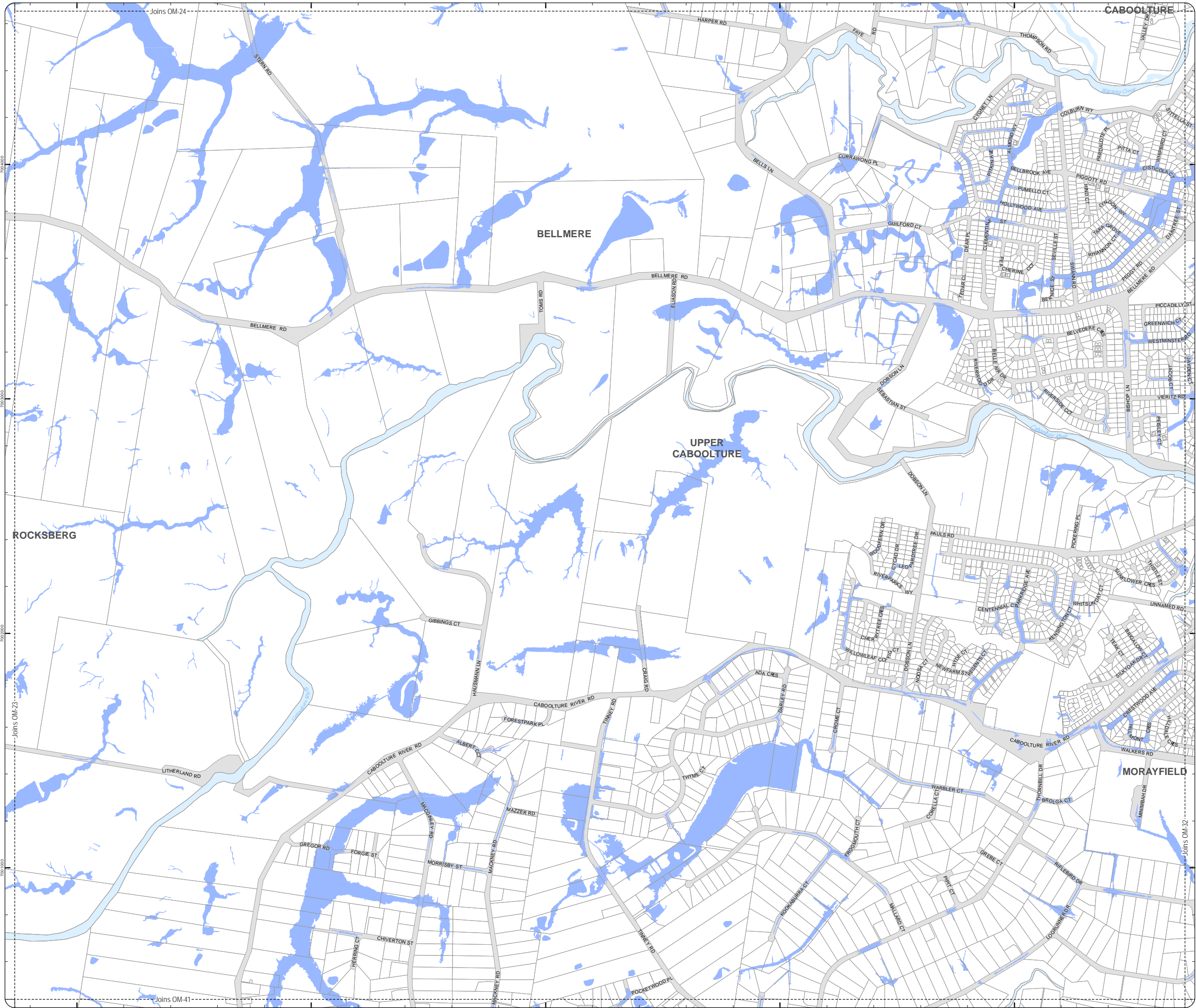
DCDB Version: April 2016  
Projection: Map Grid of Australia, Zone 56  
Horizontal Datum: Geocentric Datum of Australia 1994

**DISCLAIMER:** Some of the information shown in this document has been provided to Council from external third parties. Council makes no representation and gives no warranty about the accuracy, reliability, completeness or suitability for any particular purpose of the information. Persons should not rely on the information shown in this document to make any decision with financial or legal implications and should instead rely on their own enquiries. To the full extent that it is able to do so in law, Council disclaims all liability (including liability in negligence) for all costs, losses and damages (including indirect and consequential costs, losses and damages) caused by or arising from anyone using or relying on the information shown in this document for any purpose whatsoever. © Copyright Moreton Bay Regional Council 2016

DCDB (Version Apr 2016) is reproduced with the permission of the State of Queensland



**OM-31 OFF  
Overlay Map**



**PLANNING SCHEME  
OVERLAY MAP - OVERLAND FLOW PATH**

- Property boundaries
- Overland flow path

Please read the following notes about this overlay map:

This overlay map only affects you if an Overland flow path is identified on your property, and you wish to develop.

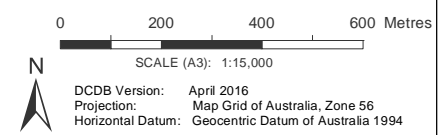
Under State Government requirements, planning schemes must identify an area where overland flow controls apply. This overlay map shows the Overland flow path and comprises land subject to overland flow during and immediately after a heavy rainfall event.

This map is based on the latest information available to Council. Note that recent filling and other modifications to the ground surface may not be reflected in the current mapping.

Refer to relevant zone code, local plan code and/or development codes for requirements associated with this overlay map.

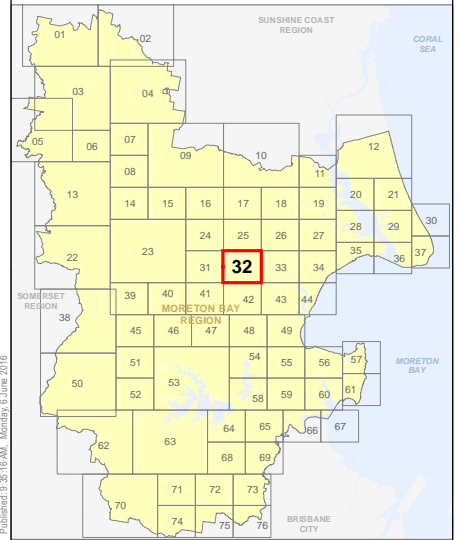
For further information regarding this overlay, please refer to: Overland flow path overlay information sheet; and Flood and Coastal Hazard information sheet on Council's website ([www.moretonbay.qld.gov.au/mbr/planningscheme](http://www.moretonbay.qld.gov.au/mbr/planningscheme)) or contact council on 3205 0555.

**Effective from 20 June 2016**

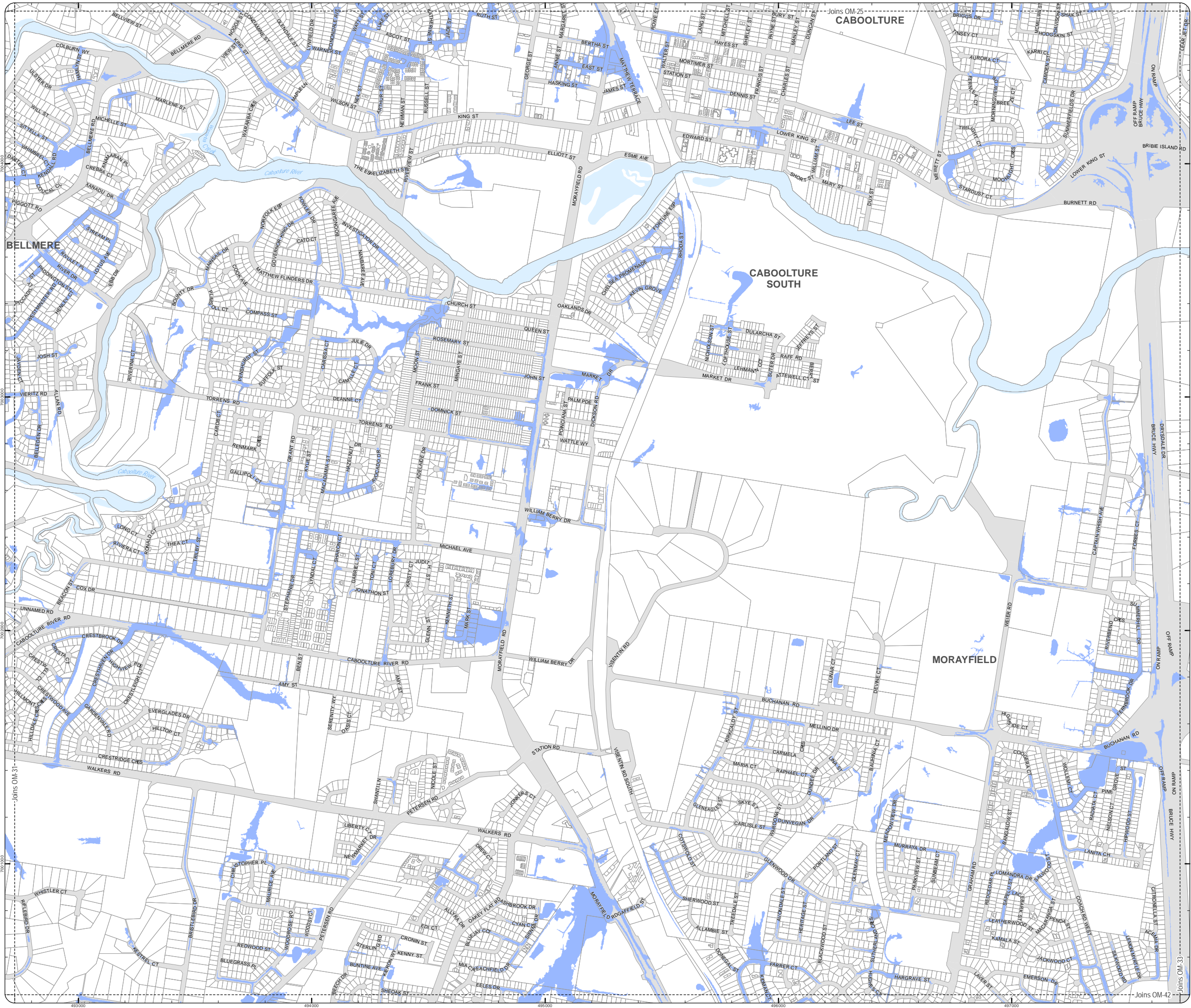


**DISCLAIMER:** Some of the information shown in this document has been provided to Council from external third parties. Council makes no representation and gives no warranty about the accuracy, reliability, completeness or suitability for any particular purpose of the information. Persons should not rely on the information shown in this document to make any decision with financial or legal implications and should instead rely on their own enquiries. To the full extent that it is able to do so in law, Council disclaims all liability (including liability in negligence) for all costs, losses and damages (including indirect and consequential costs, losses and damages) caused by or arising from anyone using or relying on the information shown in this document for any purpose whatsoever. © Copyright Moreton Bay Regional Council 2016

DCDB (Version Apr 2016) is reproduced with the permission of the State of Queensland



**OM-32 OFF  
Overlay Map**





**PLANNING SCHEME**  
**OVERLAY MAP - OVERLAND FLOW PATH**

- Property boundaries
- Overland flow path

Please read the following notes about this overlay map:

This overlay map only affects you if an Overland flow path is identified on your property, and you wish to develop.

Under State Government requirements, planning schemes must identify an area where overland flow controls apply. This overlay map shows the Overland flow path and comprises land subject to overland flow during and immediately after a heavy rainfall event.

This map is based on the latest information available to Council. Note that recent filling and other modifications to the ground surface may not be reflected in the current mapping.

Refer to relevant zone code, local plan code and/or development codes for requirements associated with this overlay map.

For further information regarding this overlay, please refer to: Overland flow path overlay information sheet; and Flood and Coastal Hazard information sheet on Council's website ([www.moretonbay.qld.gov.au/mbr/planningscheme](http://www.moretonbay.qld.gov.au/mbr/planningscheme)) or contact council on 3205 0555.

**Effective from 20 June 2016**

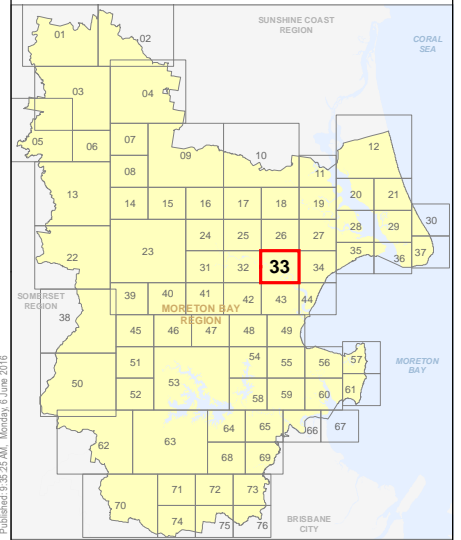
0 200 400 600 Metres

SCALE (A3): 1:15,000

DCDB Version: April 2016  
Projection: Map Grid of Australia, Zone 56  
Horizontal Datum: Geocentric Datum of Australia 1994

**DISCLAIMER:** Some of the information shown in this document has been provided to Council from external third parties. Council makes no representation and gives no warranty about the accuracy, reliability, completeness or suitability for any particular purpose of the information. Persons should not rely on the information shown in this document to make any decision with financial or legal implications and should instead rely on their own enquiries. To the full extent that it is able to do so in law, Council disclaims all liability (including liability in negligence) for all costs, losses and damages (including indirect and consequential costs, losses and damages) caused by or arising from anyone using or relying on the information shown in this document for any purpose whatsoever. © Copyright Moreton Bay Regional Council 2016

DCDB (Version Apr 2016) is reproduced with the permission of the State of Queensland



**OM-33 OFF**  
**Overlay Map**



**PLANNING SCHEME**  
**OVERLAY MAP - OVERLAND FLOW PATH**

- Property boundaries
- Overland flow path

Please read the following notes about this overlay map:

This overlay map only affects you if an Overland flow path is identified on your property, and you wish to develop.

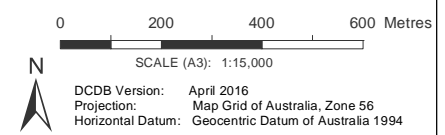
Under State Government requirements, planning schemes must identify an area where overland flow controls apply. This overlay map shows the Overland flow path and comprises land subject to overland flow during and immediately after a heavy rainfall event.

This map is based on the latest information available to Council. Note that recent filling and other modifications to the ground surface may not be reflected in the current mapping.

Refer to relevant zone code, local plan code and/or development codes for requirements associated with this overlay map.

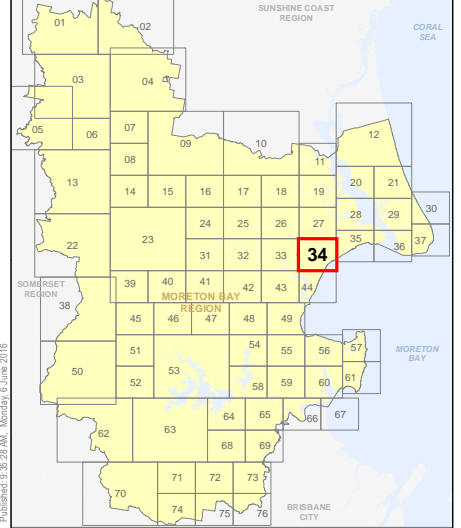
For further information regarding this overlay, please refer to: Overland flow path overlay information sheet; and Flood and Coastal Hazard information sheet on Council's website ([www.moretonbay.qld.gov.au/mbrplanningscheme](http://www.moretonbay.qld.gov.au/mbrplanningscheme)) or contact council on 3205 0555.

**Effective from 20 June 2016**

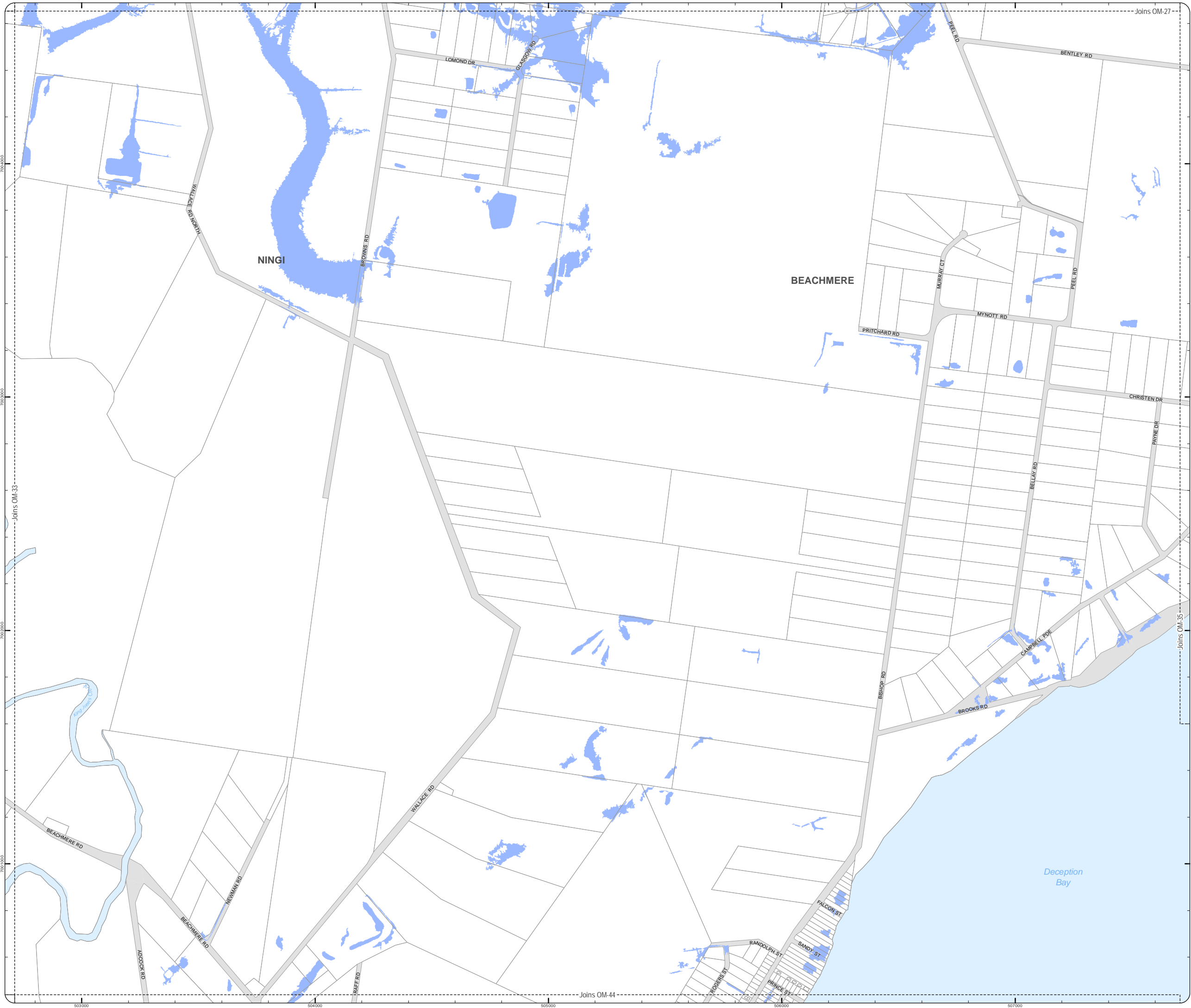


**DISCLAIMER:** Some of the information shown in this document has been provided to Council from external third parties. Council makes no representation and gives no warranty about the accuracy, reliability, completeness or suitability for any particular purpose of the information. Persons should not rely on the information shown in this document to make any decision with financial or legal implications and should instead rely on their own enquiries. To the full extent that it is able to do so in law, Council disclaims all liability (including liability in negligence) for all costs, losses and damages (including indirect and consequential costs, losses and damages) caused by or arising from anyone using or relying on the information shown in this document for any purpose whatsoever. © Copyright Moreton Bay Regional Council 2016

DCDB (Version Apr 2016) is reproduced with the permission of the State of Queensland



**OM-34 OFF**  
**Overlay Map**



**PLANNING SCHEME**  
**OVERLAY MAP - OVERLAND FLOW PATH**

- Property boundaries
- Overland flow path

Please read the following notes about this overlay map:

This overlay map only affects you if an Overland flow path is identified on your property, and you wish to develop.

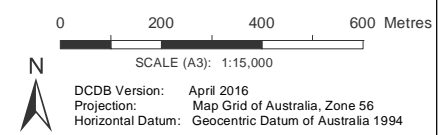
Under State Government requirements, planning schemes must identify an area where overland flow controls apply. This overlay map shows the Overland flow path and comprises land subject to overland flow during and immediately after a heavy rainfall event.

This map is based on the latest information available to Council. Note that recent filling and other modifications to the ground surface may not be reflected in the current mapping.

Refer to relevant zone code, local plan code and/or development codes for requirements associated with this overlay map.

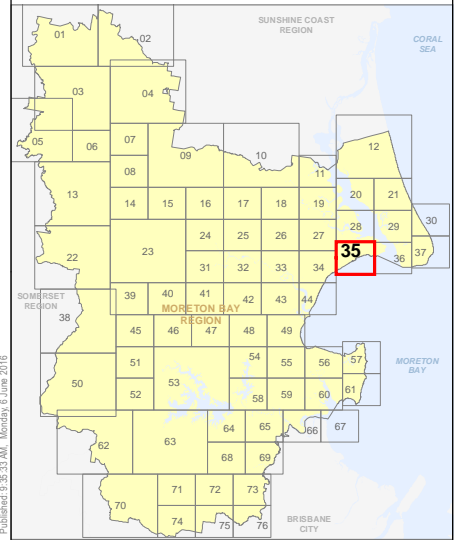
For further information regarding this overlay, please refer to: Overland flow path overlay information sheet; and Flood and Coastal Hazard information sheet on Council's website ([www.moretonbay.qld.gov.au/mbrplanningscheme](http://www.moretonbay.qld.gov.au/mbrplanningscheme)) or contact council on 3205 0555.

**Effective from 20 June 2016**

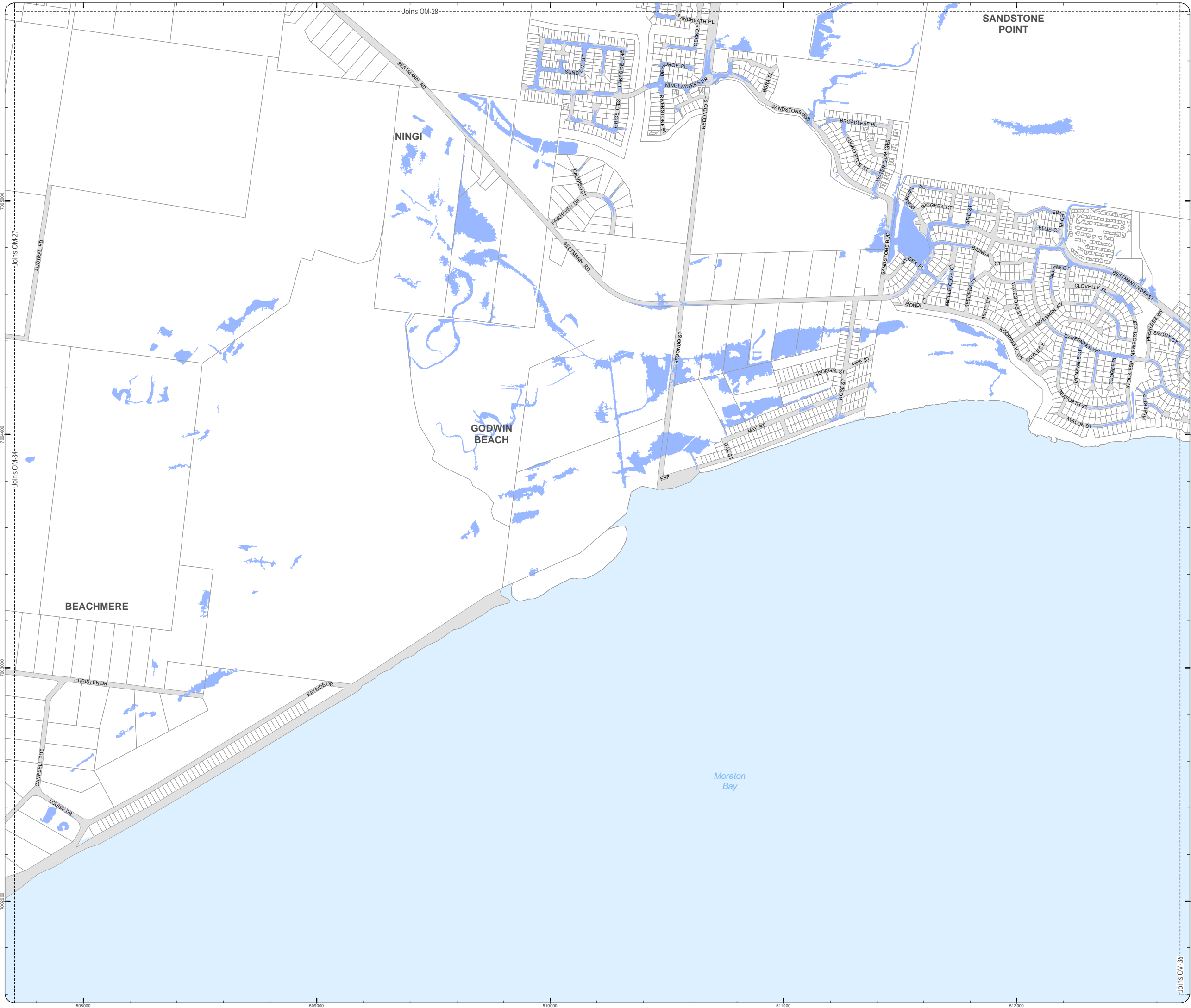


**DISCLAIMER:** Some of the information shown in this document has been provided to Council from external third parties. Council makes no representation and gives no warranty about the accuracy, reliability, completeness or suitability for any particular purpose of the information. Persons should not rely on the information shown in this document to make any decision with financial or legal implications and should instead rely on their own enquiries. To the full extent that it is able to do so in law, Council disclaims all liability (including liability in negligence) for all costs, losses and damages (including indirect and consequential costs, losses and damages) caused by or arising from anyone using or relying on the information shown in this document for any purpose whatsoever. © Copyright Moreton Bay Regional Council 2016

DCDB (Version Apr 2016) is reproduced with the permission of the State of Queensland



**OM-35 OFF**  
**Overlay Map**



**PLANNING SCHEME  
OVERLAY MAP - OVERLAND FLOW PATH**

- Property boundaries
- Overland flow path

Please read the following notes about this overlay map:

This overlay map only affects you if an Overland flow path is identified on your property, and you wish to develop.

Under State Government requirements, planning schemes must identify an area where overland flow controls apply. This overlay map shows the Overland flow path and comprises land subject to overland flow during and immediately after a heavy rainfall event.

This map is based on the latest information available to Council. Note that recent filling and other modifications to the ground surface may not be reflected in the current mapping.

Refer to relevant zone code, local plan code and/or development codes for requirements associated with this overlay map.

For further information regarding this overlay, please refer to: Overland flow path overlay information sheet; and Flood and Coastal Hazard information sheet on Council's website ([www.moretonbay.qld.gov.au/mbrplanningscheme](http://www.moretonbay.qld.gov.au/mbrplanningscheme)) or contact council on 3205 0555.

**Effective from 20 June 2016**

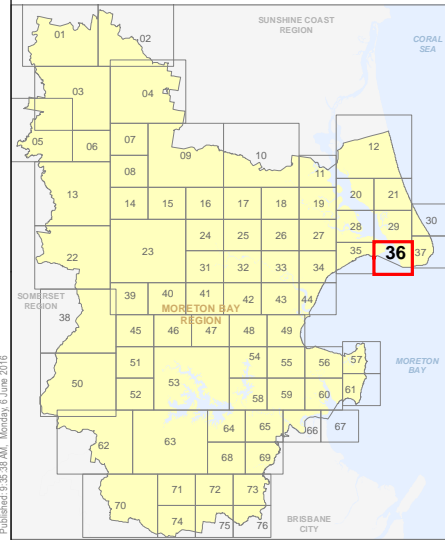
0 200 400 600 Metres

SCALE (A3): 1:15,000

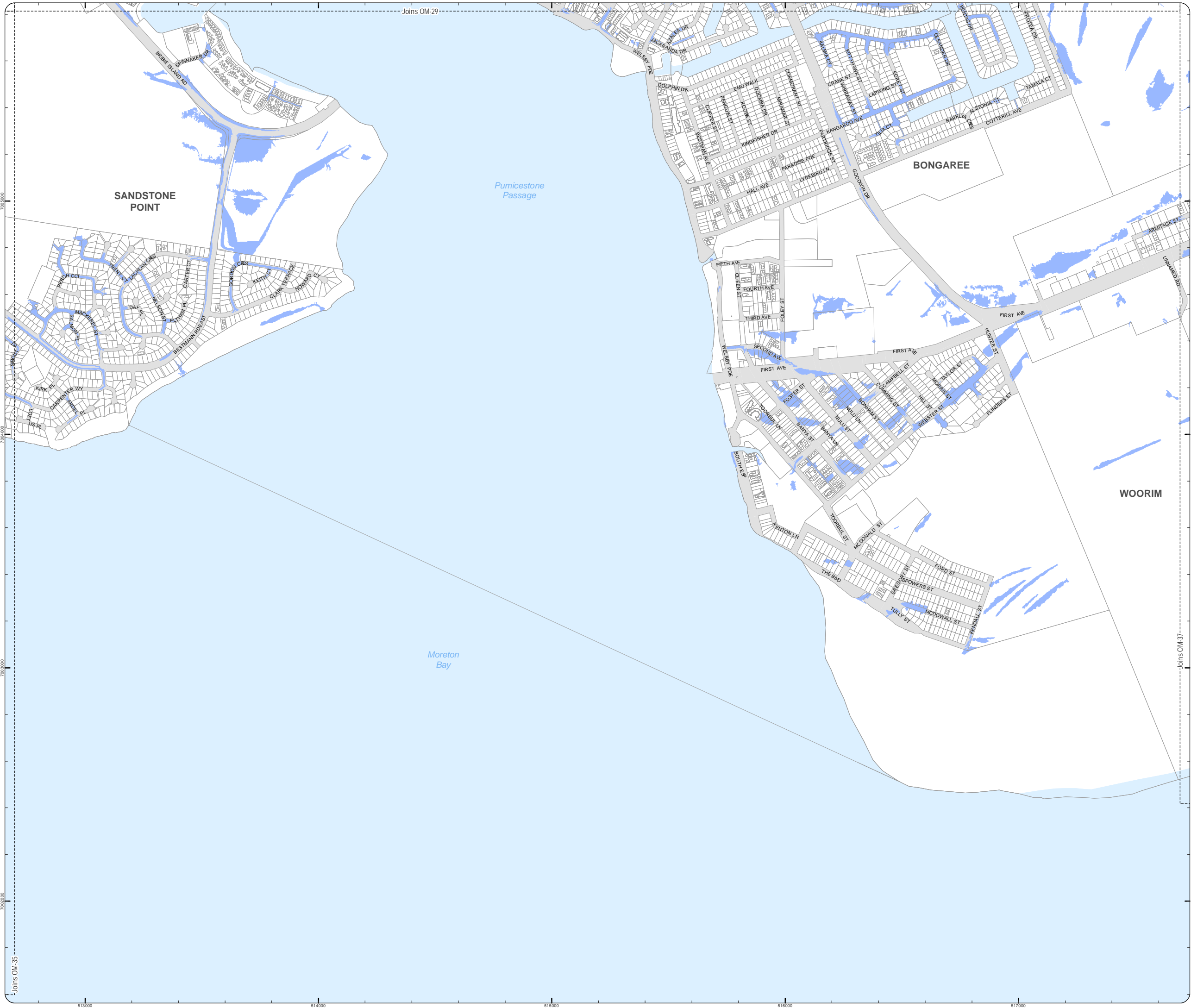
DCDB Version: April 2016  
Projection: Map Grid of Australia, Zone 56  
Horizontal Datum: Geocentric Datum of Australia 1994

**DISCLAIMER:** Some of the information shown in this document has been provided to Council from external third parties. Council makes no representation and gives no warranty about the accuracy, reliability, completeness or suitability for any particular purpose of the information. Persons should not rely on the information shown in this document to make any decision with financial or legal implications and should instead rely on their own enquiries. To the full extent that it is able to do so in law, Council disclaims all liability (including liability in negligence) for all costs, losses and damages (including indirect and consequential costs, losses and damages) caused by or arising from anyone using or relying on the information shown in this document for any purpose whatsoever. © Copyright Moreton Bay Regional Council 2016

DCDB (Version Apr 2016) is reproduced with the permission of the State of Queensland



**OM-36 OFF  
Overlay Map**



**PLANNING SCHEME**  
**OVERLAY MAP - OVERLAND FLOW PATH**

- Property boundaries
- Overland flow path

Please read the following notes about this overlay map:

This overlay map only affects you if an Overland flow path is identified on your property, and you wish to develop.

Under State Government requirements, planning schemes must identify an area where overland flow controls apply. This overlay map shows the Overland flow path and comprises land subject to overland flow during and immediately after a heavy rainfall event.

This map is based on the latest information available to Council. Note that recent filling and other modifications to the ground surface may not be reflected in the current mapping.

Refer to relevant zone code, local plan code and/or development codes for requirements associated with this overlay map.

For further information regarding this overlay, please refer to: Overland flow path overlay information sheet; and Flood and Coastal Hazard information sheet on Council's website ([www.moretonbay.qld.gov.au/mbrplanningscheme](http://www.moretonbay.qld.gov.au/mbrplanningscheme)) or contact council on 3205 0555.

**Effective from 20 June 2016**

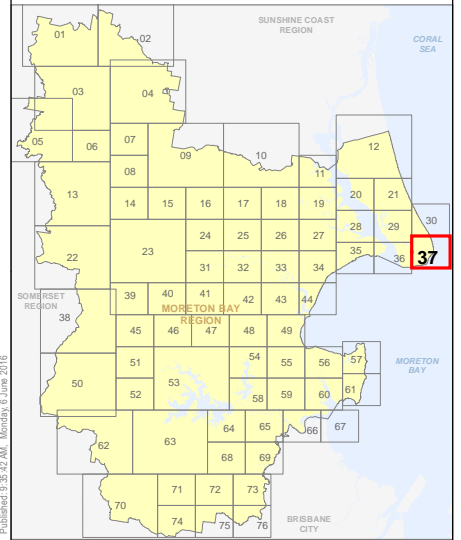
0 200 400 600 Metres

SCALE (A3): 1:15,000

DCDB Version: April 2016  
Projection: Map Grid of Australia, Zone 56  
Horizontal Datum: Geocentric Datum of Australia 1994

**DISCLAIMER:** Some of the information shown in this document has been provided to Council from external third parties. Council makes no representation and gives no warranty about the accuracy, reliability, completeness or suitability for any particular purpose of the information. Persons should not rely on the information shown in this document to make any decision with financial or legal implications and should instead rely on their own enquiries. To the full extent that it is able to do so in law, Council disclaims all liability (including liability in negligence) for all costs, losses and damages (including indirect and consequential costs, losses and damages) caused by or arising from anyone using or relying on the information shown in this document for any purpose whatsoever.  
© Copyright Moreton Bay Regional Council 2016

DCDB (Version Apr 2016) is reproduced with the permission of the State of Queensland



**OM-37 OFF**  
**Overlay Map**



**PLANNING SCHEME**  
**OVERLAY MAP - OVERLAND FLOW PATH**

- Property boundaries
- Overland flow path

Please read the following notes about this overlay map:

This overlay map only affects you if an Overland flow path is identified on your property, and you wish to develop.

Under State Government requirements, planning schemes must identify an area where overland flow controls apply. This overlay map shows the Overland flow path and comprises land subject to overland flow during and immediately after a heavy rainfall event.

This map is based on the latest information available to Council. Note that recent filling and other modifications to the ground surface may not be reflected in the current mapping.

Refer to relevant zone code, local plan code and/or development codes for requirements associated with this overlay map.

For further information regarding this overlay, please refer to: Overland flow path overlay information sheet; and Flood and Coastal Hazard information sheet on Council's website ([www.moretonbay.qld.gov.au/mbrplanningscheme](http://www.moretonbay.qld.gov.au/mbrplanningscheme)) or contact council on 3205 0555.

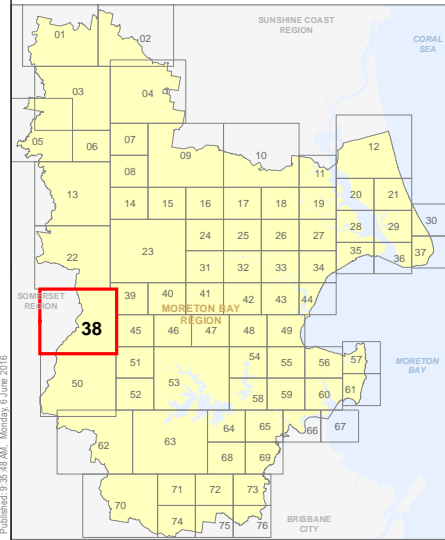
**Effective from 20 June 2016**



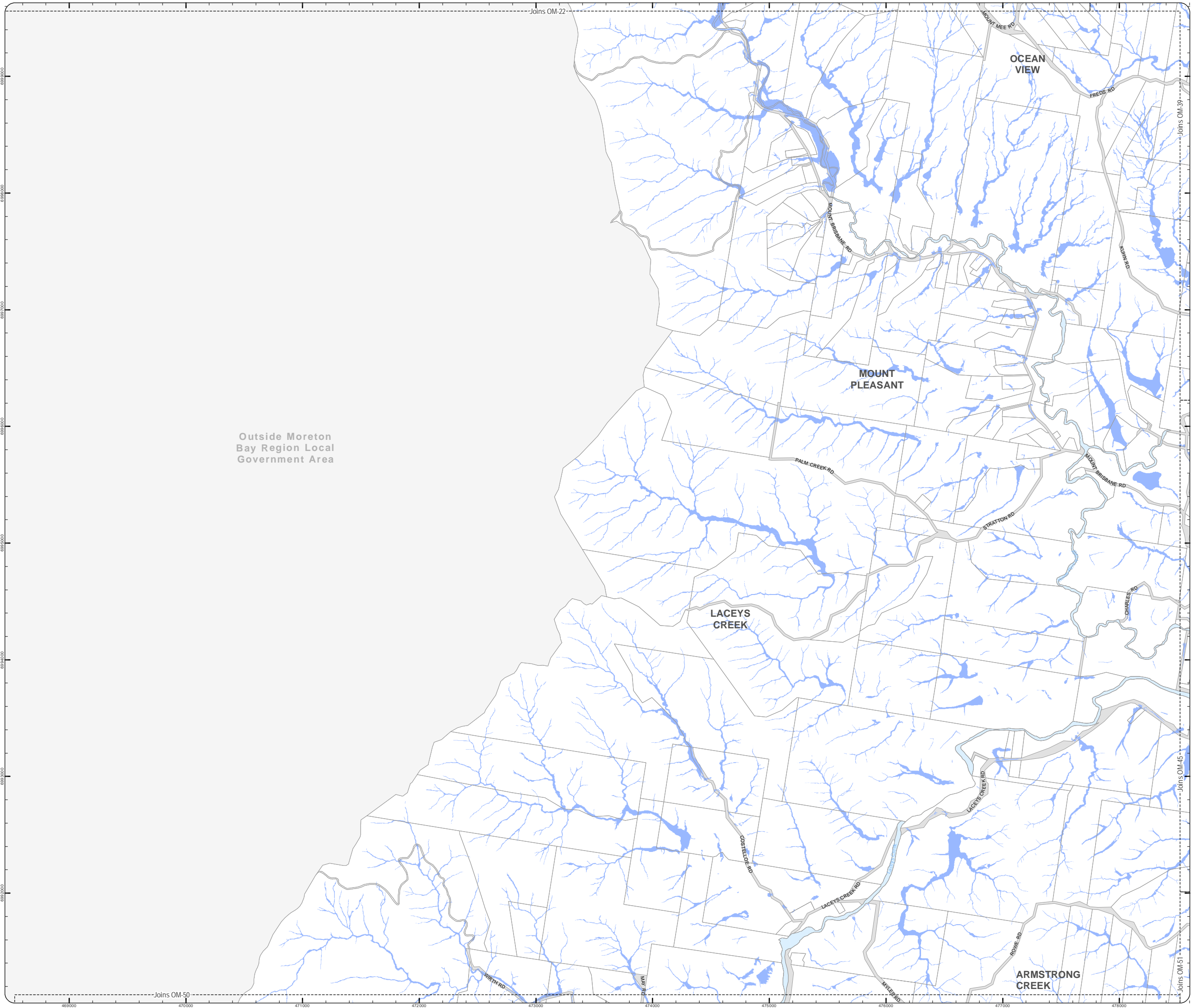
DCDB Version: April 2016  
Projection: Map Grid of Australia, Zone 56  
Horizontal Datum: Geocentric Datum of Australia 1994

**DISCLAIMER:** Some of the information shown in this document has been provided to Council from external third parties. Council makes no representation and gives no warranty about the accuracy, reliability, completeness or suitability for any particular purpose of the information. Persons should not rely on the information shown in this document to make any decision with financial or legal implications and should instead rely on their own enquiries. To the full extent that it is able to do so in law, Council disclaims all liability (including liability in negligence) for all costs, losses and damages (including indirect and consequential costs, losses and damages) caused by or arising from anyone using or relying on the information shown in this document for any purpose whatsoever. © Copyright Moreton Bay Regional Council 2016

DCDB (Version Apr 2016) is reproduced with the permission of the State of Queensland



**OM-38 OFF**  
**Overlay Map**



Outside Moreton  
Bay Region Local  
Government Area

**PLANNING SCHEME  
OVERLAY MAP - OVERLAND FLOW PATH**

- Property boundaries
- Overland flow path

Please read the following notes about this overlay map:

This overlay map only affects you if an Overland flow path is identified on your property, and you wish to develop.

Under State Government requirements, planning schemes must identify an area where overland flow controls apply. This overlay map shows the Overland flow path and comprises land subject to overland flow during and immediately after a heavy rainfall event.

This map is based on the latest information available to Council. Note that recent filling and other modifications to the ground surface may not be reflected in the current mapping.

Refer to relevant zone code, local plan code and/or development codes for requirements associated with this overlay map.

For further information regarding this overlay, please refer to: Overland flow path overlay information sheet; and Flood and Coastal Hazard information sheet on Council's website ([www.moretonbay.qld.gov.au/mbr/planningscheme](http://www.moretonbay.qld.gov.au/mbr/planningscheme)) or contact council on 3205 0555.

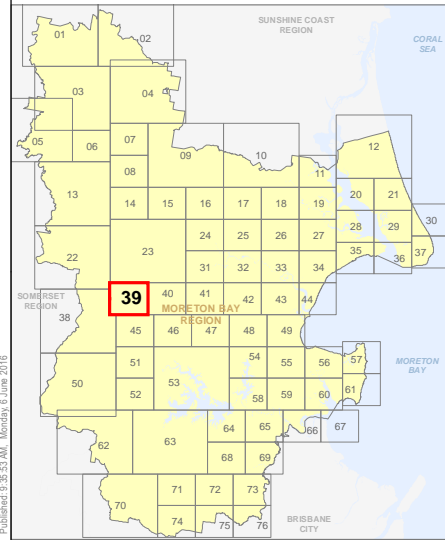
**Effective from 20 June 2016**



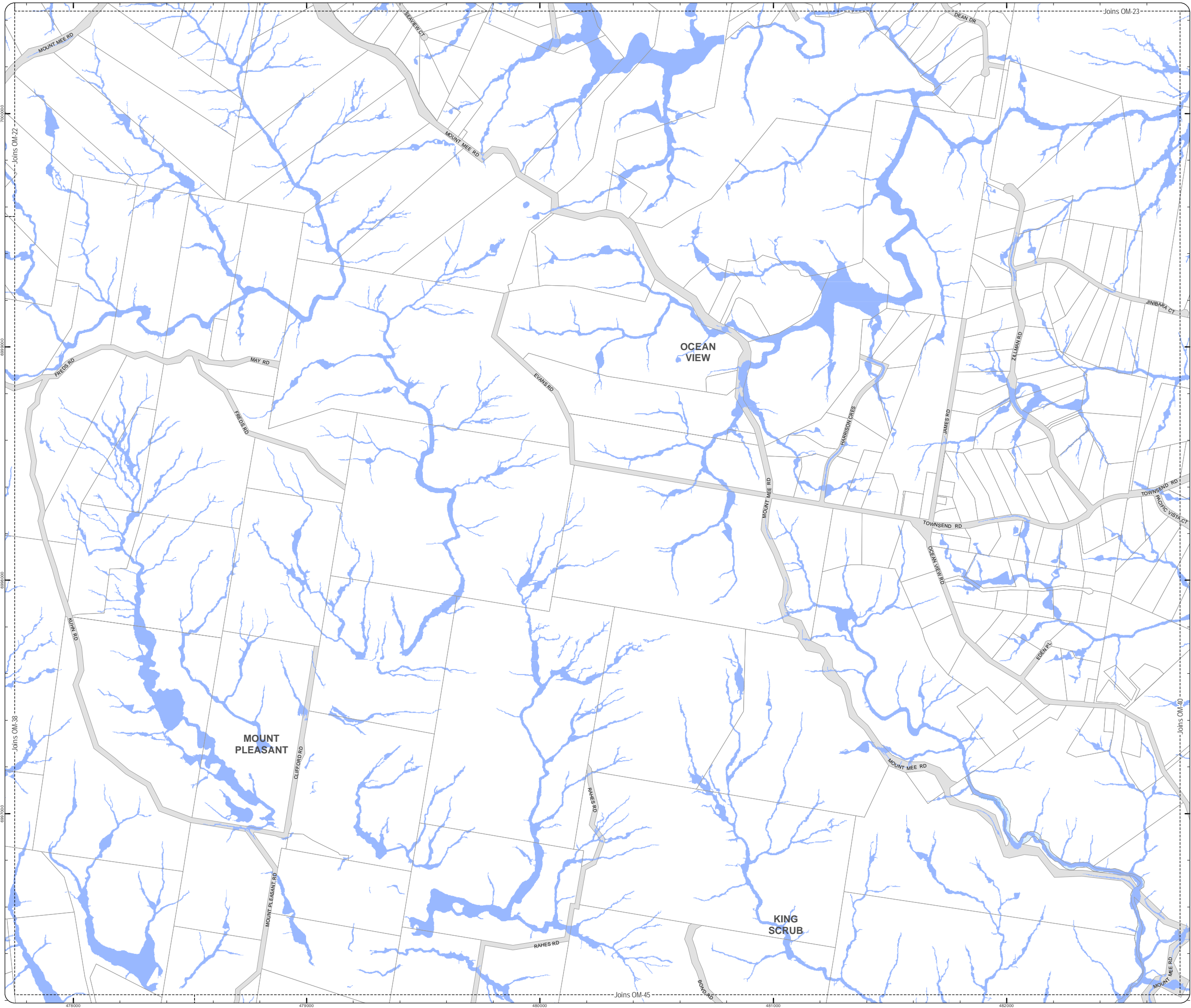
DCDB Version: April 2016  
 Projection: Map Grid of Australia, Zone 56  
 Horizontal Datum: Geocentric Datum of Australia 1994

**DISCLAIMER:** Some of the information shown in this document has been provided to Council from external third parties. Council makes no representation and gives no warranty about the accuracy, reliability, completeness or suitability for any particular purpose of the information. Persons should not rely on the information shown in this document to make any decision with financial or legal implications and should instead rely on their own enquiries. To the full extent that it is able to do so in law, Council disclaims all liability (including liability in negligence) for all costs, losses and damages (including indirect and consequential costs, losses and damages) caused by or arising from anyone using or relying on the information shown in this document for any purpose whatsoever. © Copyright Moreton Bay Regional Council 2016

DCDB (Version Apr 2016) is reproduced with the permission of the State of Queensland



**OM-39 OFF  
Overlay Map**



**PLANNING SCHEME  
OVERLAY MAP - OVERLAND FLOW PATH**

- Property boundaries
- Overland flow path

Please read the following notes about this overlay map:

This overlay map only affects you if an Overland flow path is identified on your property, and you wish to develop.

Under State Government requirements, planning schemes must identify an area where overland flow controls apply. This overlay map shows the Overland flow path and comprises land subject to overland flow during and immediately after a heavy rainfall event.

This map is based on the latest information available to Council. Note that recent filling and other modifications to the ground surface may not be reflected in the current mapping.

Refer to relevant zone code, local plan code and/or development codes for requirements associated with this overlay map.

For further information regarding this overlay, please refer to: Overland flow path overlay information sheet; and Flood and Coastal Hazard information sheet on Council's website ([www.moretonbay.qld.gov.au/mbrplanningscheme](http://www.moretonbay.qld.gov.au/mbrplanningscheme)) or contact council on 3205 0555.

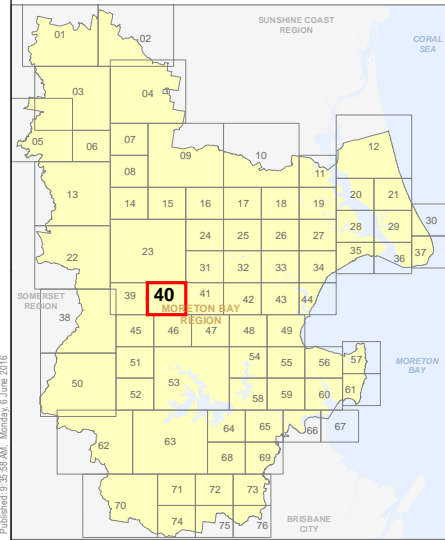
**Effective from 20 June 2016**



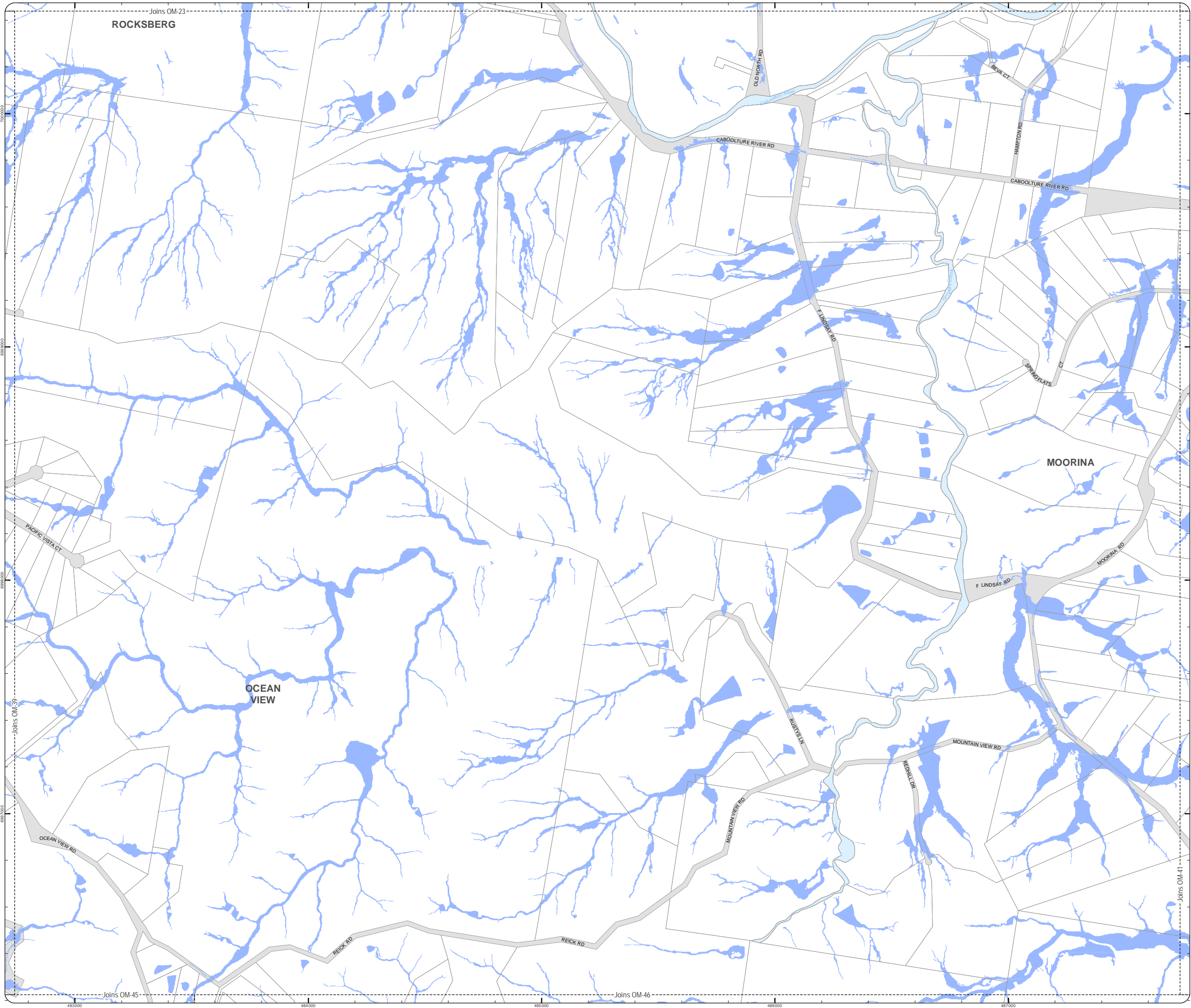
SCALE (A3): 1:15,000  
 DCDB Version: April 2016  
 Projection: Map Grid of Australia, Zone 56  
 Horizontal Datum: Geocentric Datum of Australia 1994

**DISCLAIMER:** Some of the information shown in this document has been provided to Council from external third parties. Council makes no representation and gives no warranty about the accuracy, reliability, completeness or suitability for any particular purpose of the information. Persons should not rely on the information shown in this document to make any decision with financial or legal implications and should instead rely on their own enquiries. To the full extent that it is able to do so in law, Council disclaims all liability (including liability in negligence) for all costs, losses and damages (including indirect and consequential costs, losses and damages) caused by or arising from anyone using or relying on the information shown in this document for any purpose whatsoever. © Copyright Moreton Bay Regional Council 2016

DCDB (Version Apr 2016) is reproduced with the permission of the State of Queensland



**OM-40 OFF  
Overlay Map**





**PLANNING SCHEME**  
**OVERLAY MAP - OVERLAND FLOW PATH**

- Property boundaries
- Overland flow path

Please read the following notes about this overlay map:

This overlay map only affects you if an Overland flow path is identified on your property, and you wish to develop.

Under State Government requirements, planning schemes must identify an area where overland flow controls apply. This overlay map shows the Overland flow path and comprises land subject to overland flow during and immediately after a heavy rainfall event.

This map is based on the latest information available to Council. Note that recent filling and other modifications to the ground surface may not be reflected in the current mapping.

Refer to relevant zone code, local plan code and/or development codes for requirements associated with this overlay map.

For further information regarding this overlay, please refer to: Overland flow path overlay information sheet; and Flood and Coastal Hazard information sheet on Council's website ([www.moretonbay.qld.gov.au/mbr/planningscheme](http://www.moretonbay.qld.gov.au/mbr/planningscheme)) or contact council on 3205 0555.

**Effective from 20 June 2016**

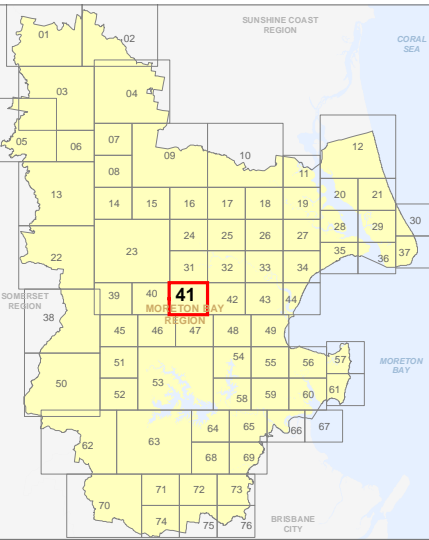


SCALE (A3): 1:15,000

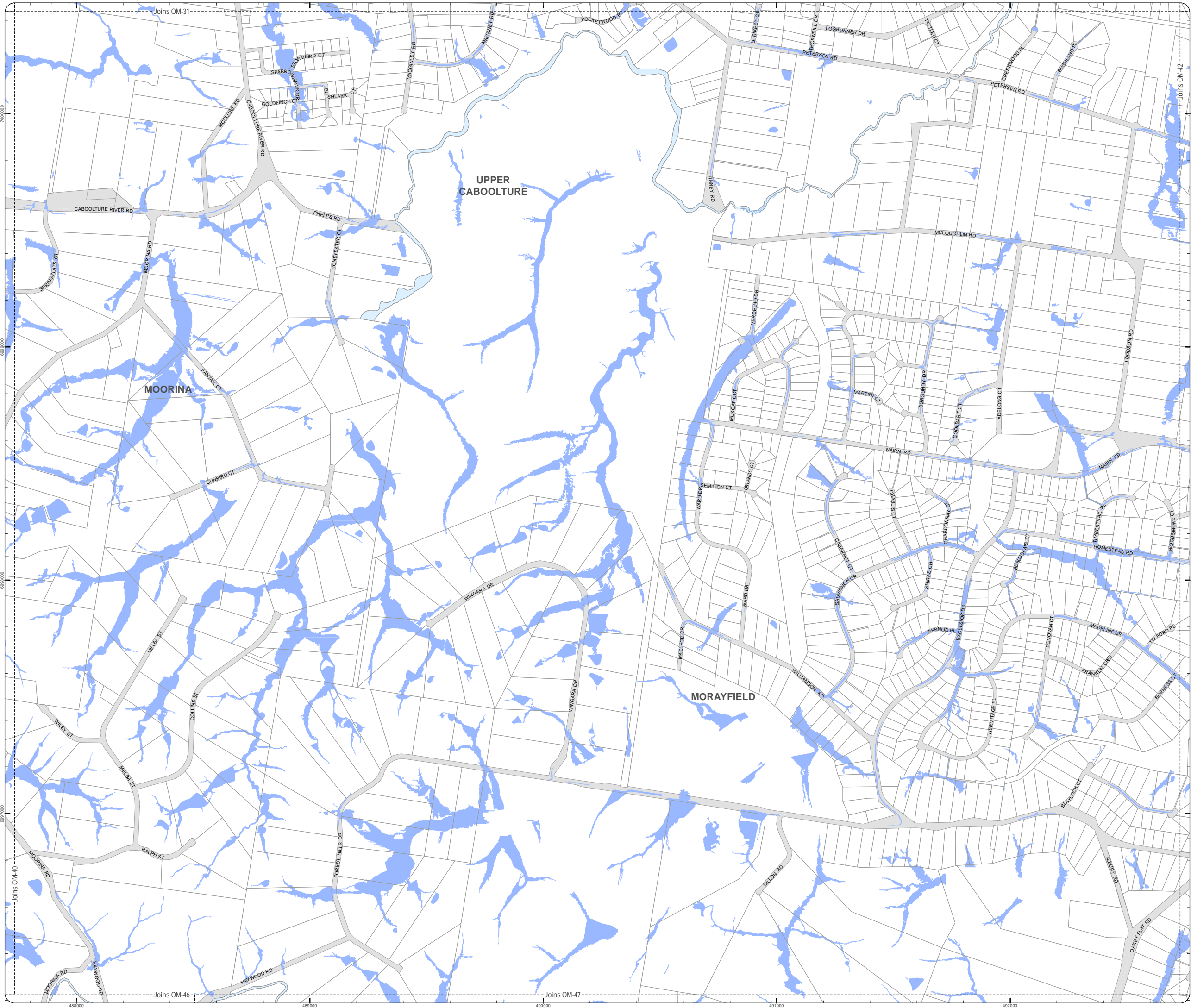
DCDB Version: April 2016  
Projection: Map Grid of Australia, Zone 56  
Horizontal Datum: Geocentric Datum of Australia 1994

**DISCLAIMER:** Some of the information shown in this document has been provided to Council from external third parties. Council makes no representation and gives no warranty about the accuracy, reliability, completeness or suitability for any particular purpose of the information. Persons should not rely on the information shown in this document to make any decision with financial or legal implications and should instead rely on their own enquiries. To the full extent that it is able to do so in law, Council disclaims all liability (including liability in negligence) for all costs, losses and damages (including indirect and consequential costs, losses and damages) caused by or arising from anyone using or relying on the information shown in this document for any purpose whatsoever. © Copyright Moreton Bay Regional Council 2016

DCDB (Version Apr 2016) is reproduced with the permission of the State of Queensland



**OM-41 OFF**  
**Overlay Map**



**PLANNING SCHEME  
OVERLAY MAP - OVERLAND FLOW PATH**

- Property boundaries
- Overland flow path

Please read the following notes about this overlay map:

This overlay map only affects you if an Overland flow path is identified on your property, and you wish to develop.

Under State Government requirements, planning schemes must identify an area where overland flow controls apply. This overlay map shows the Overland flow path and comprises land subject to overland flow during and immediately after a heavy rainfall event.

This map is based on the latest information available to Council. Note that recent filling and other modifications to the ground surface may not be reflected in the current mapping.

Refer to relevant zone code, local plan code and/or development codes for requirements associated with this overlay map.

For further information regarding this overlay, please refer to: Overland flow path overlay information sheet; and Flood and Coastal Hazard information sheet on Council's website ([www.moretonbay.qld.gov.au/mbr/planningscheme](http://www.moretonbay.qld.gov.au/mbr/planningscheme)) or contact council on 3205 0555.

**Effective from 20 June 2016**

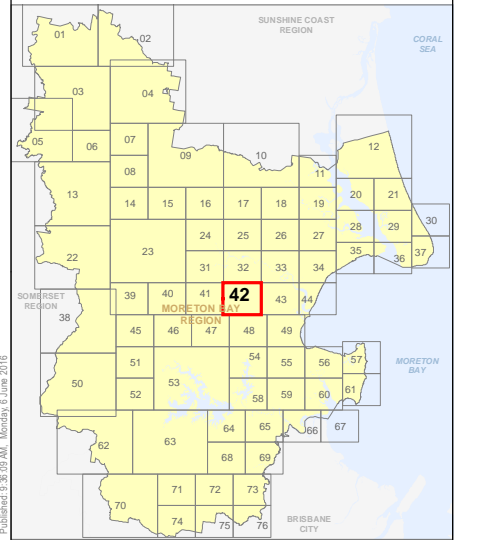


SCALE (A3): 1:15,000

DCDB Version: April 2016  
Projection: Map Grid of Australia, Zone 56  
Horizontal Datum: Geocentric Datum of Australia 1994

**DISCLAIMER:** Some of the information shown in this document has been provided to Council from external third parties. Council makes no representation and gives no warranty about the accuracy, reliability, completeness or suitability for any particular purpose of the information. Persons should not rely on the information shown in this document to make any decision with financial or legal implications and should instead rely on their own enquiries. To the full extent that it is able to do so in law, Council disclaims all liability (including liability in negligence) for all costs, losses and damages (including indirect and consequential costs, losses and damages) caused by or arising from anyone using or relying on the information shown in this document for any purpose whatsoever. © Copyright Moreton Bay Regional Council 2016



DCDB (Version Apr 2016) is reproduced with the permission of the State of Queensland



**OM-42 OFF  
Overlay Map**



**PLANNING SCHEME**  
**OVERLAY MAP - OVERLAND FLOW PATH**

-  Property boundaries
-  Overland flow path

Please read the following notes about this overlay map:

This overlay map only affects you if an Overland flow path is identified on your property, and you wish to develop.

Under State Government requirements, planning schemes must identify an area where overland flow controls apply. This overlay map shows the Overland flow path and comprises land subject to overland flow during and immediately after a heavy rainfall event.

This map is based on the latest information available to Council. Note that recent filling and other modifications to the ground surface may not be reflected in the current mapping.

Refer to relevant zone code, local plan code and/or development codes for requirements associated with this overlay map.

For further information regarding this overlay, please refer to: Overland flow path overlay information sheet; and Flood and Coastal Hazard information sheet on Council's website ([www.moretonbay.qld.gov.au/mbr/planningscheme](http://www.moretonbay.qld.gov.au/mbr/planningscheme)) or contact council on 3205 0555.

**Effective from 20 June 2016**

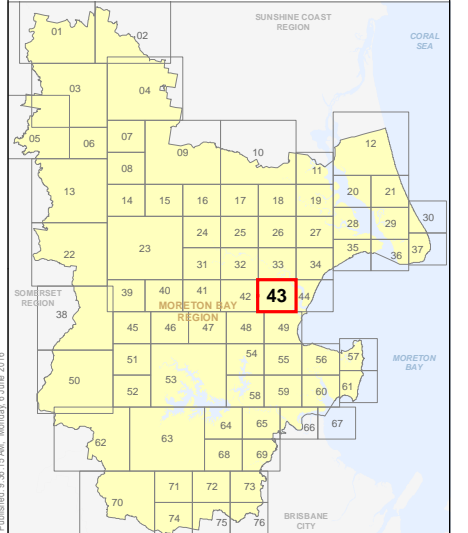
0 200 400 600 Metres

SCALE (A3): 1:15,000

DCDB Version: April 2016  
Projection: Map Grid of Australia, Zone 56  
Horizontal Datum: Geocentric Datum of Australia 1994

**DISCLAIMER:** Some of the information shown in this document has been provided to Council from external third parties. Council makes no representation and gives no warranty about the accuracy, reliability, completeness or suitability for any particular purpose of the information. Persons should not rely on the information shown in this document to make any decision with financial or legal implications and should instead rely on their own enquiries. To the full extent that it is able to do so in law, Council disclaims all liability (including liability in negligence) for all costs, losses and damages (including indirect and consequential costs, losses and damages) caused by or arising from anyone using or relying on the information shown in this document for any purpose whatsoever. © Copyright Moreton Bay Regional Council 2016

DCDB (Version Apr 2016) is reproduced with the permission of the State of Queensland





**OM-43 OFF**  
**Overlay Map**







**PLANNING SCHEME  
OVERLAY MAP - OVERLAND FLOW PATH**

-  Property boundaries
-  Overland flow path

Please read the following notes about this overlay map:

This overlay map only affects you if an Overland flow path is identified on your property, and you wish to develop.

Under State Government requirements, planning schemes must identify an area where overland flow controls apply. This overlay map shows the Overland flow path and comprises land subject to overland flow during and immediately after a heavy rainfall event.

This map is based on the latest information available to Council. Note that recent filling and other modifications to the ground surface may not be reflected in the current mapping.

Refer to relevant zone code, local plan code and/or development codes for requirements associated with this overlay map.

For further information regarding this overlay, please refer to: Overland flow path overlay information sheet; and Flood and Coastal Hazard information sheet on Council's website ([www.moretonbay.qld.gov.au/mbrclplanningscheme](http://www.moretonbay.qld.gov.au/mbrclplanningscheme)) or contact council on 3205 0555.

**Effective from 20 June 2016**

0 200 400 600 Metres

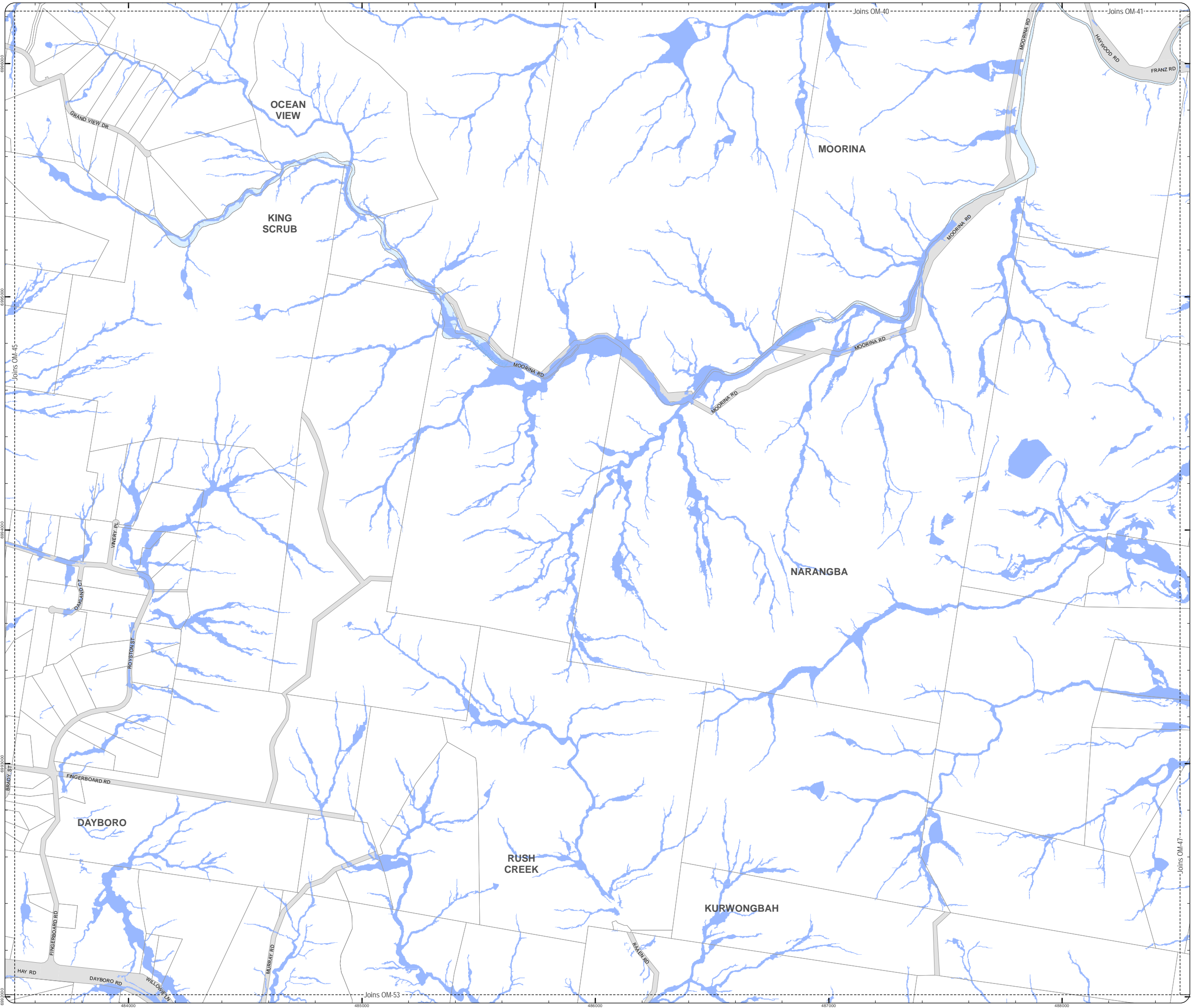
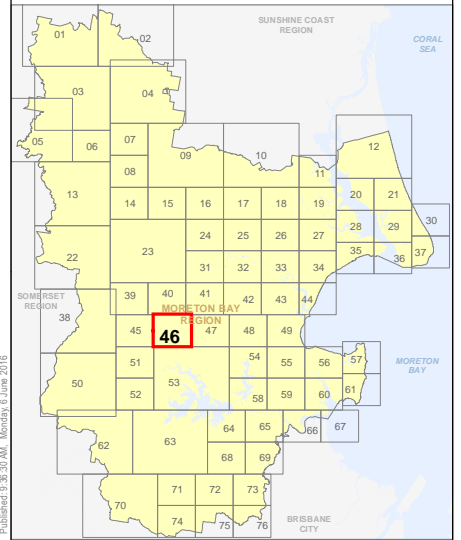
SCALE (A3): 1:15,000

N



DCDB Version: April 2016  
Projection: Map Grid of Australia, Zone 56  
Horizontal Datum: Geocentric Datum of Australia 1994

**DISCLAIMER:** Some of the information shown in this document has been provided to Council from external third parties. Council makes no representation and gives no warranty about the accuracy, reliability, completeness or suitability for any particular purpose of the information. Persons should not rely on the information shown in this document to make any decision with financial or legal implications and should instead rely on their own enquiries. To the full extent that it is able to do so in law, Council disclaims all liability (including liability in negligence) for all costs, losses and damages (including indirect and consequential costs, losses and damages) caused by or arising from anyone using or relying on the information shown in this document for any purpose whatsoever. © Copyright Moreton Bay Regional Council 2016

DCDB (Version Apr 2016) is reproduced with the permission of the State of Queensland



**PLANNING SCHEME  
OVERLAY MAP - OVERLAND FLOW PATH**

-  Property boundaries
-  Overland flow path

Please read the following notes about this overlay map:

This overlay map only affects you if an Overland flow path is identified on your property, and you wish to develop.

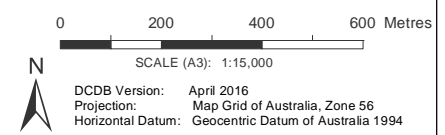
Under State Government requirements, planning schemes must identify an area where overland flow controls apply. This overlay map shows the Overland flow path and comprises land subject to overland flow during and immediately after a heavy rainfall event.

This map is based on the latest information available to Council. Note that recent filling and other modifications to the ground surface may not be reflected in the current mapping.

Refer to relevant zone code, local plan code and/or development codes for requirements associated with this overlay map.

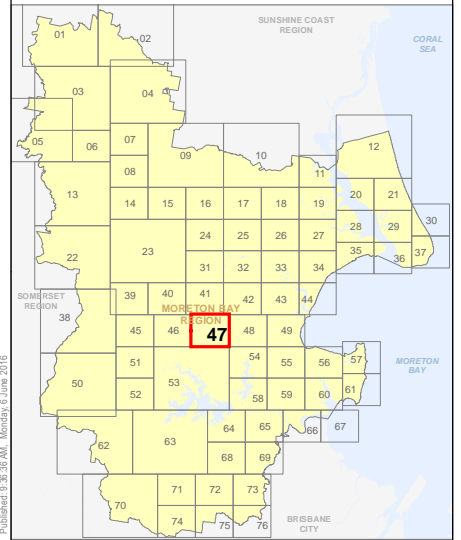
For further information regarding this overlay, please refer to: Overland flow path overlay information sheet; and Flood and Coastal Hazard information sheet on Council's website ([www.moretonbay.qld.gov.au/mbr/planningscheme](http://www.moretonbay.qld.gov.au/mbr/planningscheme)) or contact council on 3205 0555.

**Effective from 20 June 2016**



**DISCLAIMER:** Some of the information shown in this document has been provided to Council from external third parties. Council makes no representation and gives no warranty about the accuracy, reliability, completeness or suitability for any particular purpose of the information. Persons should not rely on the information shown in this document to make any decision with financial or legal implications and should instead rely on their own enquiries. To the full extent that it is able to do so in law, Council disclaims all liability (including liability in negligence) for all costs, losses and damages (including indirect and consequential costs, losses and damages) caused by or arising from anyone using or relying on the information shown in this document for any purpose whatsoever. © Copyright Moreton Bay Regional Council 2016

DCDB (Version Apr 2016) is reproduced with the permission of the State of Queensland



**PLANNING SCHEME**  
**OVERLAY MAP - OVERLAND FLOW PATH**

- Property boundaries
- Overland flow path

Please read the following notes about this overlay map:

This overlay map only affects you if an Overland flow path is identified on your property, and you wish to develop.

Under State Government requirements, planning schemes must identify an area where overland flow controls apply. This overlay map shows the Overland flow path and comprises land subject to overland flow during and immediately after a heavy rainfall event.

This map is based on the latest information available to Council. Note that recent filling and other modifications to the ground surface may not be reflected in the current mapping.

Refer to relevant zone code, local plan code and/or development codes for requirements associated with this overlay map.

For further information regarding this overlay, please refer to: Overland flow path overlay information sheet; and Flood and Coastal Hazard information sheet on Council's website ([www.moretonbay.qld.gov.au/mbr/planningscheme](http://www.moretonbay.qld.gov.au/mbr/planningscheme)) or contact council on 3205 0555.

**Effective from 20 June 2016**

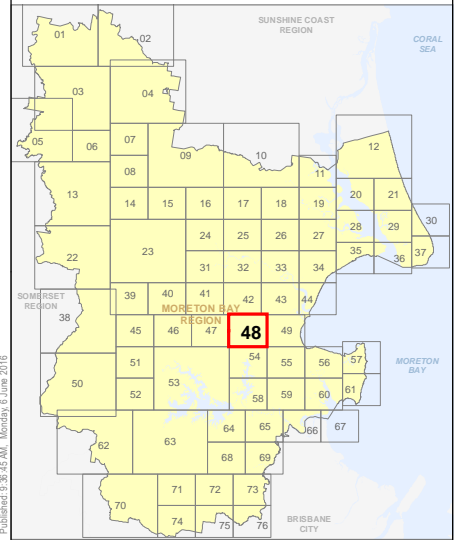


SCALE (A3): 1:15,000

DCDB Version: April 2016  
Projection: Map Grid of Australia, Zone 56  
Horizontal Datum: Geocentric Datum of Australia 1994

**DISCLAIMER:** Some of the information shown in this document has been provided to Council from external third parties. Council makes no representation and gives no warranty about the accuracy, reliability, completeness or suitability for any particular purpose of the information. Persons should not rely on the information shown in this document to make any decision with financial or legal implications and should instead rely on their own enquiries. To the full extent that it is able to do so in law, Council disclaims all liability (including liability in negligence) for all costs, losses and damages (including indirect and consequential costs, losses and damages) caused by or arising from anyone using or relying on the information shown in this document for any purpose whatsoever. © Copyright Moreton Bay Regional Council 2016

DCDB (Version Apr 2016) is reproduced with the permission of the State of Queensland



**OM-48 OFF**  
**Overlay Map**





**PLANNING SCHEME**  
**OVERLAY MAP - OVERLAND FLOW PATH**

- Property boundaries
- Overland flow path

Please read the following notes about this overlay map:

This overlay map only affects you if an Overland flow path is identified on your property, and you wish to develop.

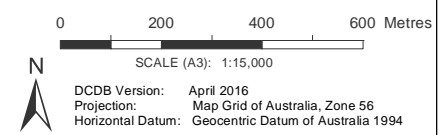
Under State Government requirements, planning schemes must identify an area where overland flow controls apply. This overlay map shows the Overland flow path and comprises land subject to overland flow during and immediately after a heavy rainfall event.

This map is based on the latest information available to Council. Note that recent filling and other modifications to the ground surface may not be reflected in the current mapping.

Refer to relevant zone code, local plan code and/or development codes for requirements associated with this overlay map.

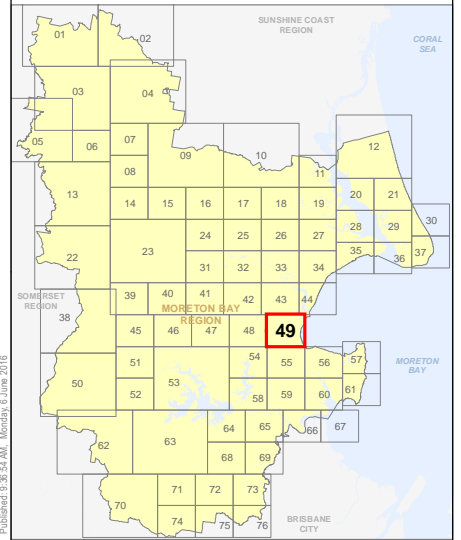
For further information regarding this overlay, please refer to: Overland flow path overlay information sheet; and Flood and Coastal Hazard information sheet on Council's website ([www.moretonbay.qld.gov.au/mbr/planningscheme](http://www.moretonbay.qld.gov.au/mbr/planningscheme)) or contact council on 3205 0555.

**Effective from 20 June 2016**



**DISCLAIMER:** Some of the information shown in this document has been provided to Council from external third parties. Council makes no representation and gives no warranty about the accuracy, reliability, completeness or suitability for any particular purpose of the information. Persons should not rely on the information shown in this document to make any decision with financial or legal implications and should instead rely on their own enquiries. To the full extent that it is able to do so in law, Council disclaims all liability (including liability in negligence) for all costs, losses and damages (including indirect and consequential costs, losses and damages) caused by or arising from anyone using or relying on the information shown in this document for any purpose whatsoever. © Copyright Moreton Bay Regional Council 2016

DCDB (Version Apr 2016) is reproduced with the permission of the State of Queensland



**OM-49 OFF**  
**Overlay Map**



**PLANNING SCHEME  
OVERLAY MAP - OVERLAND FLOW PATH**

- Property boundaries
- Overland flow path

Please read the following notes about this overlay map:

This overlay map only affects you if an Overland flow path is identified on your property, and you wish to develop.

Under State Government requirements, planning schemes must identify an area where overland flow controls apply. This overlay map shows the Overland flow path and comprises land subject to overland flow during and immediately after a heavy rainfall event.

This map is based on the latest information available to Council. Note that recent filling and other modifications to the ground surface may not be reflected in the current mapping.

Refer to relevant zone code, local plan code and/or development codes for requirements associated with this overlay map.

For further information regarding this overlay, please refer to: Overland flow path overlay information sheet; and Flood and Coastal Hazard information sheet on Council's website ([www.moretonbay.qld.gov.au/mbrplanningscheme](http://www.moretonbay.qld.gov.au/mbrplanningscheme)) or contact council on 3205 0555.

**Effective from 20 June 2016**

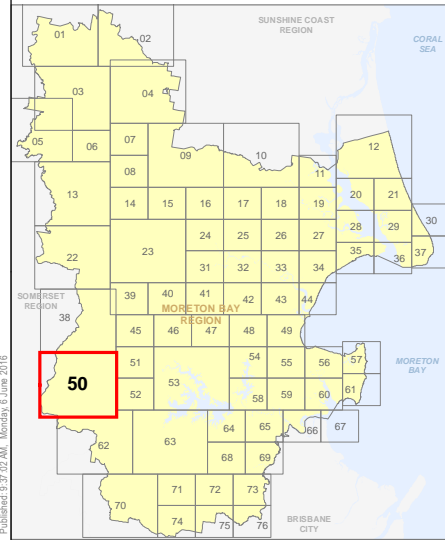
0 400 800 1,200 Metres

SCALE (A3): 1:30,000

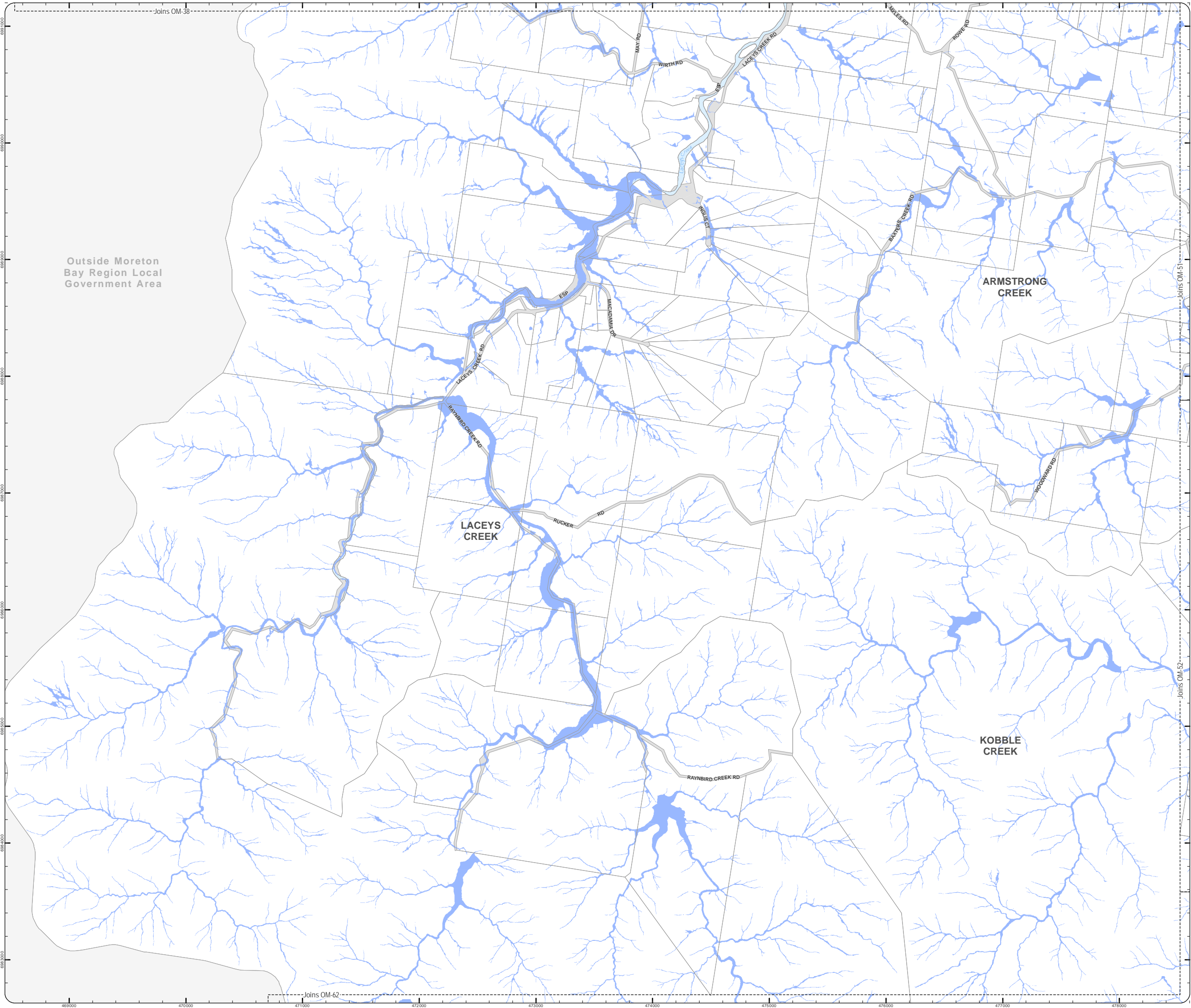
DCDB Version: April 2016  
Projection: Map Grid of Australia, Zone 56  
Horizontal Datum: Geocentric Datum of Australia 1994

**DISCLAIMER:** Some of the information shown in this document has been provided to Council from external third parties. Council makes no representation and gives no warranty about the accuracy, reliability, completeness or suitability for any particular purpose of the information. Persons should not rely on the information shown in this document to make any decision with financial or legal implications and should instead rely on their own enquiries. To the full extent that it is able to do so in law, Council disclaims all liability (including liability in negligence) for all costs, losses and damages (including indirect and consequential costs, losses and damages) caused by or arising from anyone using or relying on the information shown in this document for any purpose whatsoever. © Copyright Moreton Bay Regional Council 2016

DCDB (Version Apr 2016) is reproduced with the permission of the State of Queensland



**OM-50 OFF  
Overlay Map**



**PLANNING SCHEME  
OVERLAY MAP - OVERLAND FLOW PATH**

- Property boundaries
- Overland flow path

Please read the following notes about this overlay map:  
This overlay map only affects you if an Overland flow path is identified on your property, and you wish to develop.

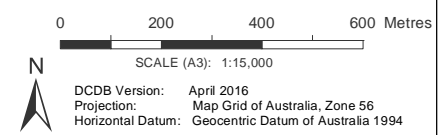
Under State Government requirements, planning schemes must identify an area where overland flow controls apply. This overlay map shows the Overland flow path and comprises land subject to overland flow during and immediately after a heavy rainfall event.

This map is based on the latest information available to Council. Note that recent filling and other modifications to the ground surface may not be reflected in the current mapping.

Refer to relevant zone code, local plan code and/or development codes for requirements associated with this overlay map.

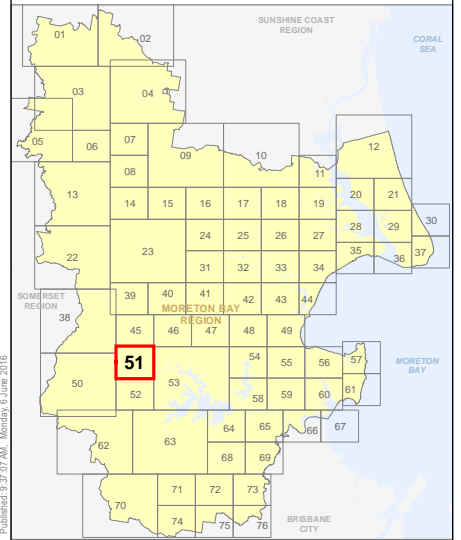
For further information regarding this overlay, please refer to: Overland flow path overlay information sheet; and Flood and Coastal Hazard information sheet on Council's website ([www.moretonbay.qld.gov.au/mbr/planningscheme](http://www.moretonbay.qld.gov.au/mbr/planningscheme)) or contact council on 3205 0555.

**Effective from 20 June 2016**

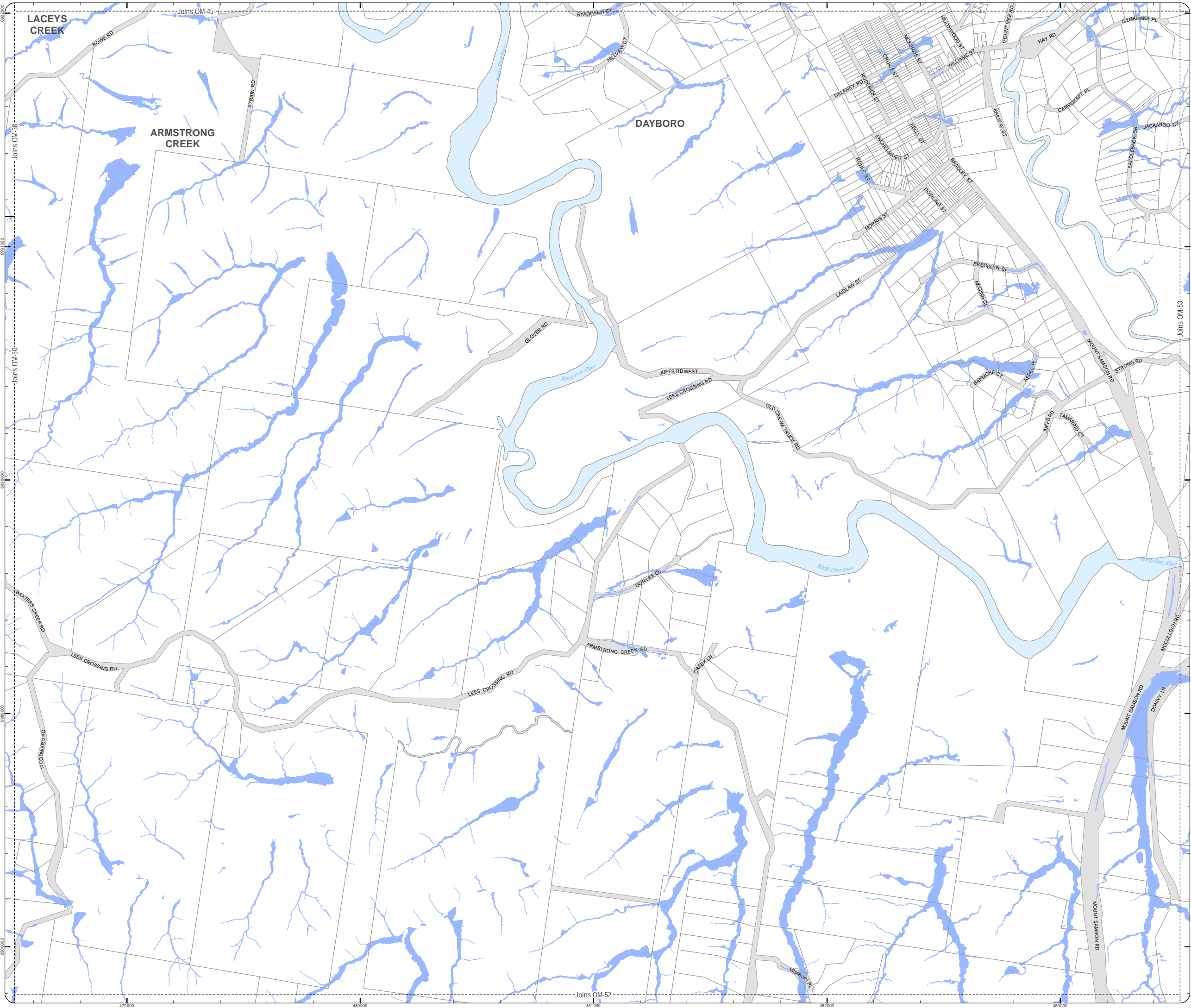


**DISCLAIMER:** Some of the information shown in this document has been provided to Council from external third parties. Council makes no representation and gives no warranty about the accuracy, reliability, completeness or suitability for any particular purpose of the information. Persons should not rely on the information shown in this document to make any decision with financial or legal implications and should instead rely on their own enquiries. To the full extent that it is able to do so in law, Council disclaims all liability (including liability in negligence) for all costs, losses and damages (including indirect and consequential costs, losses and damages) caused by or arising from anyone using or relying on the information shown in this document for any purpose whatsoever. © Copyright Moreton Bay Regional Council 2016

DCDB (Version Apr 2016) is reproduced with the permission of the State of Queensland



**OM-51 OFF  
Overlay Map**



**PLANNING SCHEME**  
**OVERLAY MAP - OVERLAND FLOW PATH**

- Property boundaries
- Overland flow path

Please read the following notes about this overlay map:

This overlay map only affects you if an Overland flow path is identified on your property, and you wish to develop.

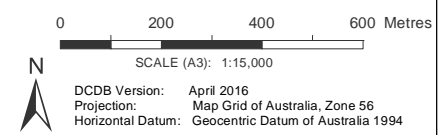
Under State Government requirements, planning schemes must identify an area where overland flow controls apply. This overlay map shows the Overland flow path and comprises land subject to overland flow during and immediately after a heavy rainfall event.

This map is based on the latest information available to Council. Note that recent filling and other modifications to the ground surface may not be reflected in the current mapping.

Refer to relevant zone code, local plan code and/or development codes for requirements associated with this overlay map.

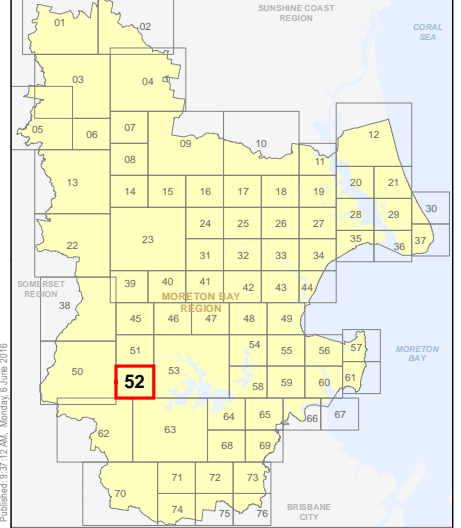
For further information regarding this overlay, please refer to: Overland flow path overlay information sheet; and Flood and Coastal Hazard information sheet on Council's website ([www.moretonbay.qld.gov.au/mbr/planningscheme](http://www.moretonbay.qld.gov.au/mbr/planningscheme)) or contact council on 3205 0555.

**Effective from 20 June 2016**

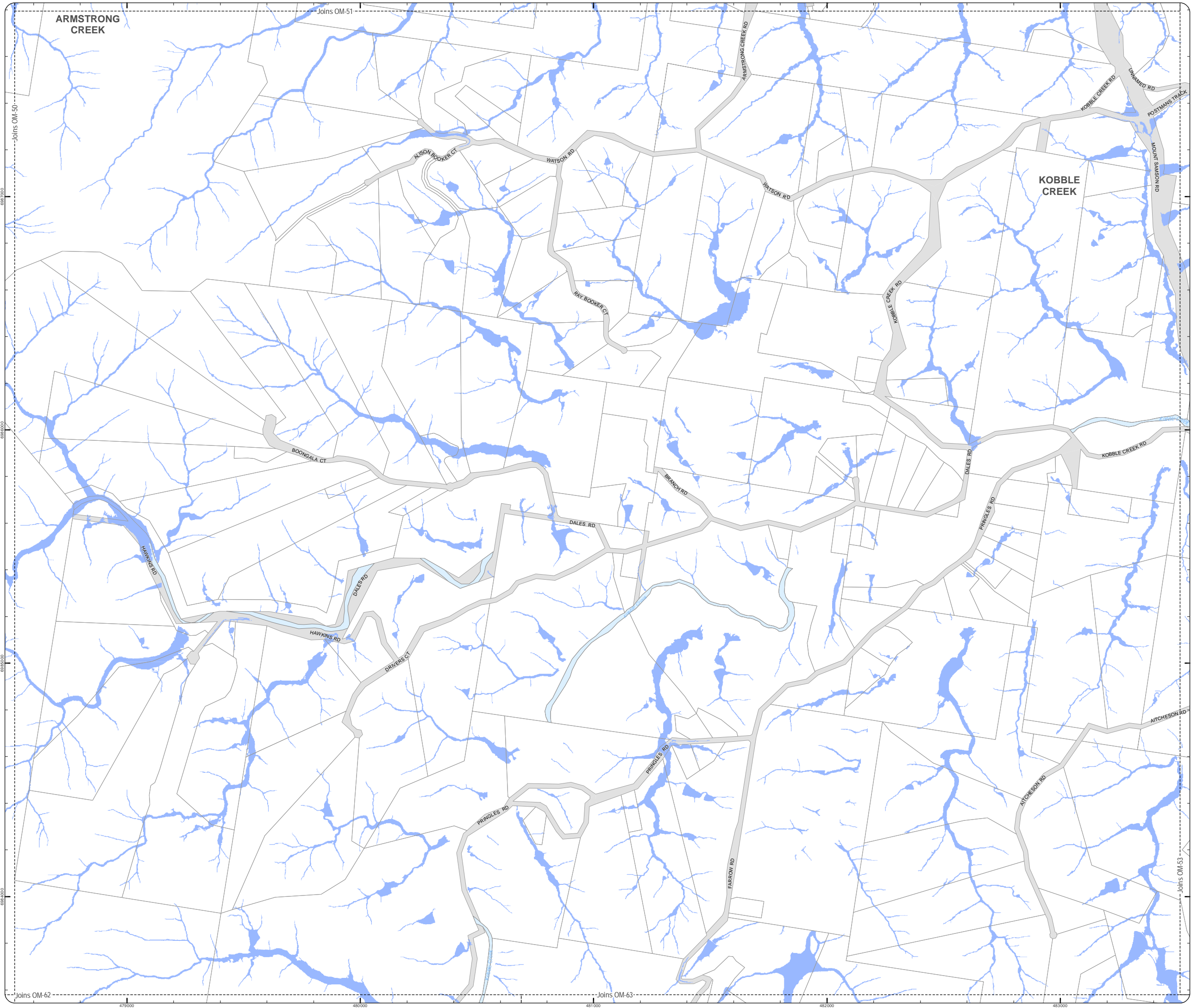


**DISCLAIMER:** Some of the information shown in this document has been provided to Council from external third parties. Council makes no representation and gives no warranty about the accuracy, reliability, completeness or suitability for any particular purpose of the information. Persons should not rely on the information shown in this document to make any decision with financial or legal implications and should instead rely on their own enquiries. To the full extent that it is able to do so in law, Council disclaims all liability (including liability in negligence) for all costs, losses and damages (including indirect and consequential costs, losses and damages) caused by or arising from anyone using or relying on the information shown in this document for any purpose whatsoever. © Copyright Moreton Bay Regional Council 2016

DCDB (Version Apr 2016) is reproduced with the permission of the State of Queensland



**OM-52 OFF**  
**Overlay Map**



**PLANNING SCHEME  
OVERLAY MAP - OVERLAND FLOW PATH**

- Property boundaries
- Overland flow path

Please read the following notes about this overlay map:

This overlay map only affects you if an Overland flow path is identified on your property, and you wish to develop.

Under State Government requirements, planning schemes must identify an area where overland flow controls apply. This overlay map shows the Overland flow path and comprises land subject to overland flow during and immediately after a heavy rainfall event.

This map is based on the latest information available to Council. Note that recent filling and other modifications to the ground surface may not be reflected in the current mapping.

Refer to relevant zone code, local plan code and/or development codes for requirements associated with this overlay map.

For further information regarding this overlay, please refer to: Overland flow path overlay information sheet; and Flood and Coastal Hazard information sheet on Council's website ([www.moretonbay.qld.gov.au/mbr/planningscheme](http://www.moretonbay.qld.gov.au/mbr/planningscheme)) or contact council on 3205 0555.

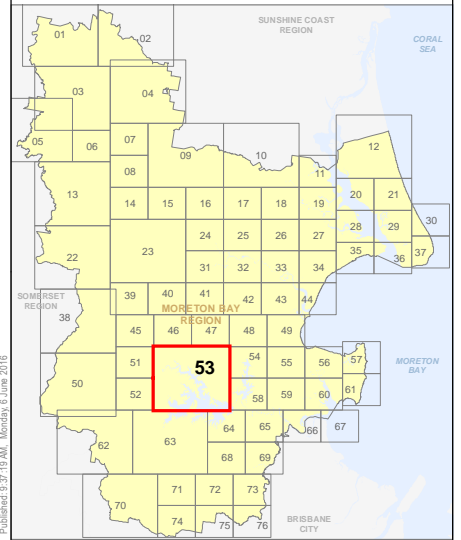
**Effective from 20 June 2016**



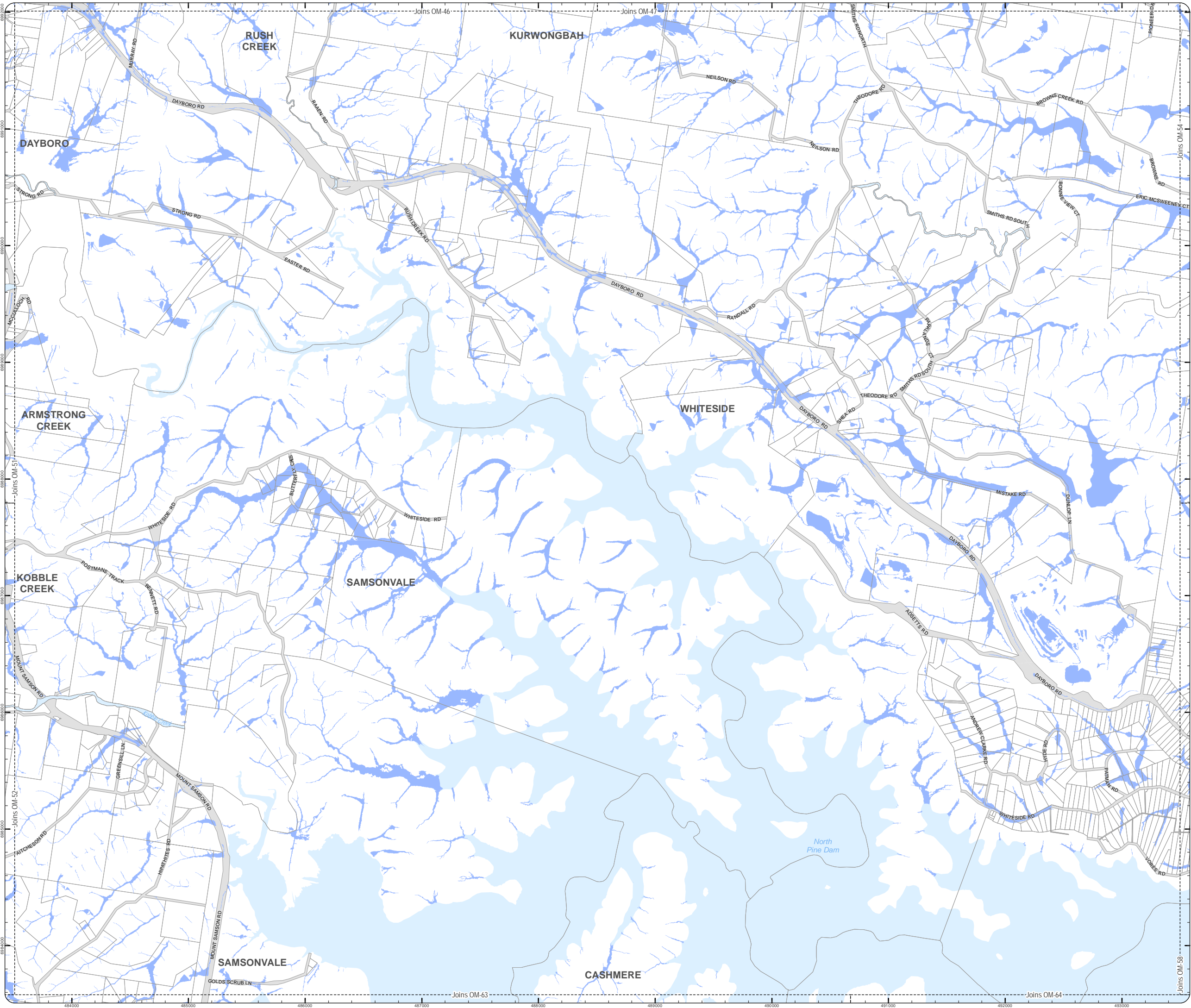
SCALE (A3): 1:30,000  
 DCDB Version: April 2016  
 Projection: Map Grid of Australia, Zone 56  
 Horizontal Datum: Geocentric Datum of Australia 1994

**DISCLAIMER:** Some of the information shown in this document has been provided to Council from external third parties. Council makes no representation and gives no warranty about the accuracy, reliability, completeness or suitability for any particular purpose of the information. Persons should not rely on the information shown in this document to make any decision with financial or legal implications and should instead rely on their own enquiries. To the full extent that it is able to do so in law, Council disclaims all liability (including liability in negligence) for all costs, losses and damages (including indirect and consequential costs, losses and damages) caused by or arising from anyone using or relying on the information shown in this document for any purpose whatsoever. © Copyright Moreton Bay Regional Council 2016

DCDB (Version Apr 2016) is reproduced with the permission of the State of Queensland



**OM-53 OFF  
Overlay Map**



**PLANNING SCHEME  
OVERLAY MAP - OVERLAND FLOW PATH**

- Property boundaries
- Overland flow path

Please read the following notes about this overlay map:

This overlay map only affects you if an Overland flow path is identified on your property, and you wish to develop.

Under State Government requirements, planning schemes must identify an area where overland flow controls apply. This overlay map shows the Overland flow path and comprises land subject to overland flow during and immediately after a heavy rainfall event.

This map is based on the latest information available to Council. Note that recent filling and other modifications to the ground surface may not be reflected in the current mapping.

Refer to relevant zone code, local plan code and/or development codes for requirements associated with this overlay map.

For further information regarding this overlay, please refer to: Overland flow path overlay information sheet; and Flood and Coastal Hazard information sheet on Council's website ([www.moretonbay.qld.gov.au/mbr/planningscheme](http://www.moretonbay.qld.gov.au/mbr/planningscheme)) or contact council on 3205 0555.

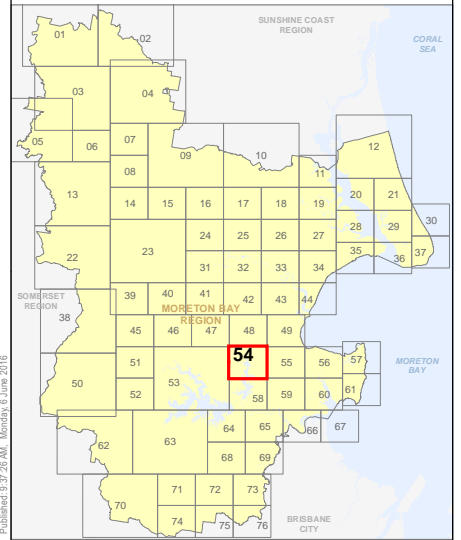
**Effective from 20 June 2016**



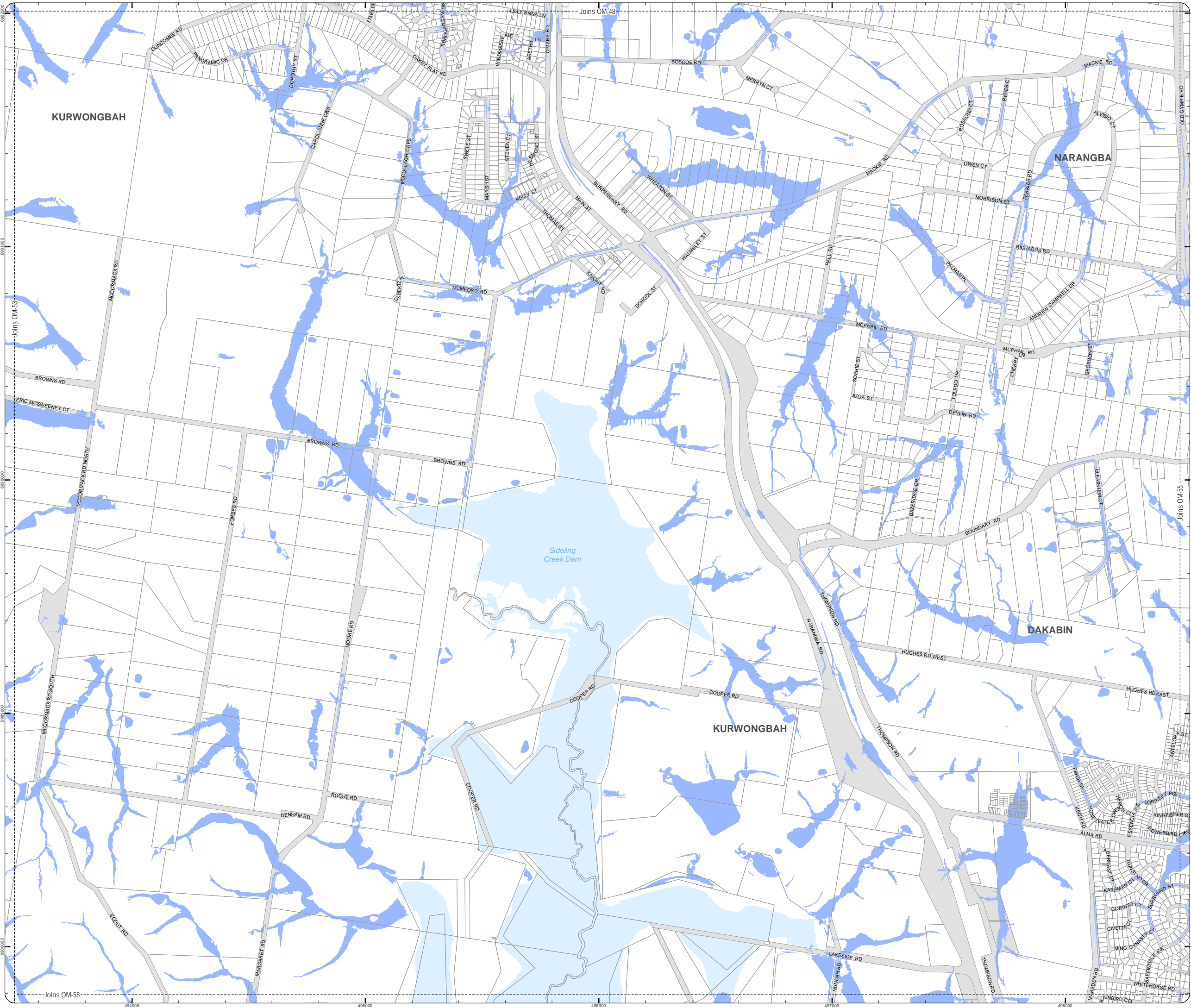
DCDB Version: April 2016  
 Projection: Map Grid of Australia, Zone 56  
 Horizontal Datum: Geocentric Datum of Australia 1994

**DISCLAIMER:** Some of the information shown in this document has been provided to Council from external third parties. Council makes no representation and gives no warranty about the accuracy, reliability, completeness or suitability for any particular purpose of the information. Persons should not rely on the information shown in this document to make any decision with financial or legal implications and should instead rely on their own enquiries. To the full extent that it is able to do so in law, Council disclaims all liability (including liability in negligence) for all costs, losses and damages (including indirect and consequential costs, losses and damages) caused by or arising from anyone using or relying on the information shown in this document for any purpose whatsoever. © Copyright Moreton Bay Regional Council 2016

DCDB (Version Apr 2016) is reproduced with the permission of the State of Queensland



**OM-54 OFF  
Overlay Map**



**PLANNING SCHEME  
OVERLAY MAP - OVERLAND FLOW PATH**

- Property boundaries
- North Lakes Locality
- Overland flow path

Please read the following notes about this overlay map:

This overlay map only affects you if an Overland flow path is identified on your property, and you wish to develop.

Under State Government requirements, planning schemes must identify an area where overland flow controls apply. This overlay map shows the Overland flow path and comprises land subject to overland flow during and immediately after a heavy rainfall event.

This map is based on the latest information available to Council. Note that recent filling and other modifications to the ground surface may not be reflected in the current mapping.

Refer to relevant zone code, local plan code and/or development codes for requirements associated with this overlay map.

For further information regarding this overlay, please refer to: Overland flow path overlay information sheet; and Flood and Coastal Hazard information sheet on Council's website ([www.moretonbay.qld.gov.au/mbrplanningscheme](http://www.moretonbay.qld.gov.au/mbrplanningscheme)) or contact council on 3205 0555.

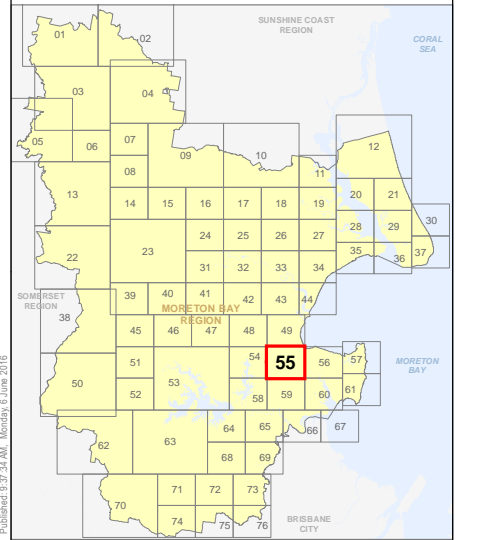
**Effective from 20 June 2016**



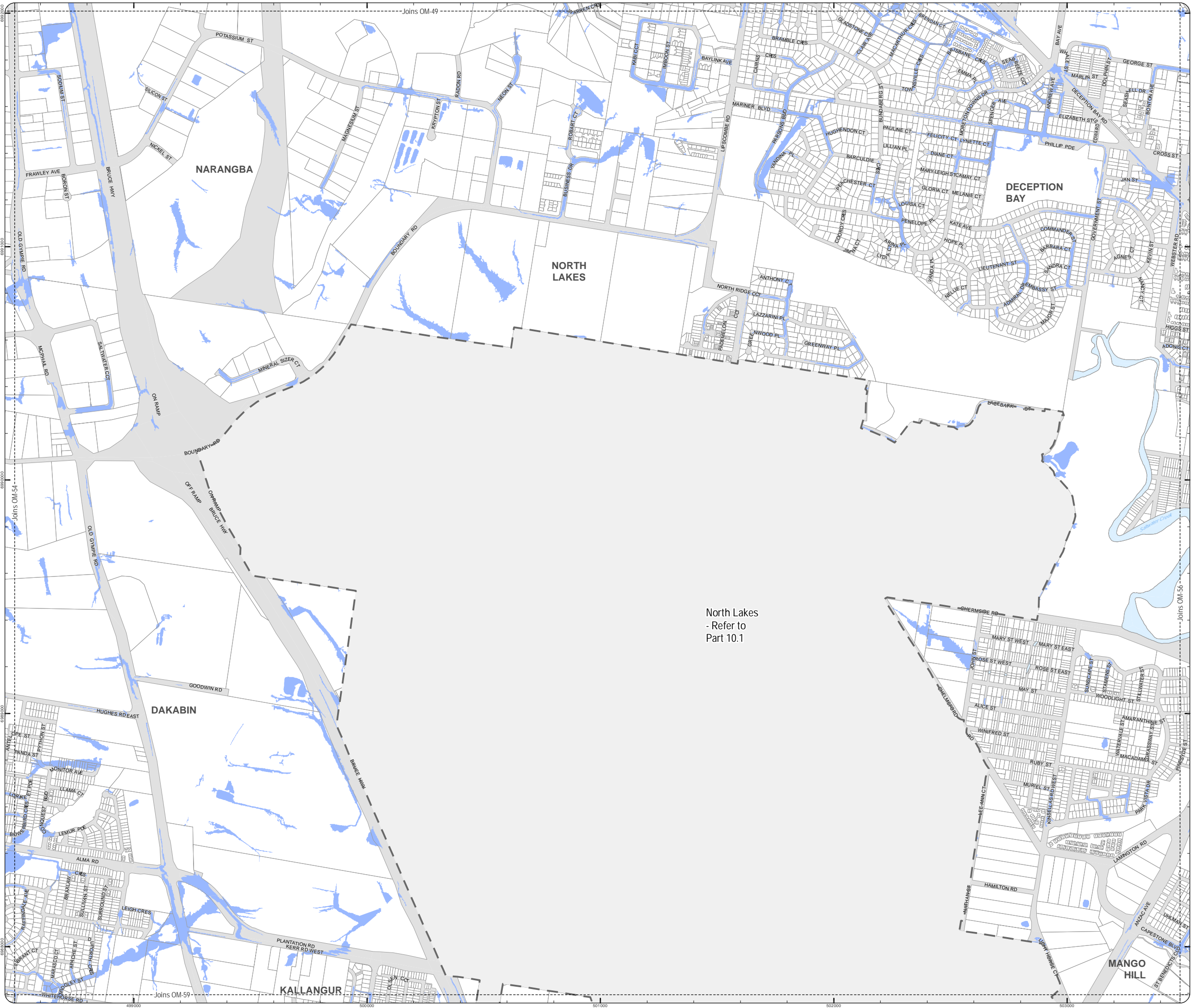
DCDB Version: April 2016  
Projection: Map Grid of Australia, Zone 56  
Horizontal Datum: Geocentric Datum of Australia 1994

**DISCLAIMER:** Some of the information shown in this document has been provided to Council from external third parties. Council makes no representation and gives no warranty about the accuracy, reliability, completeness or suitability for any particular purpose of the information. Persons should not rely on the information shown in this document to make any decision with financial or legal implications and should instead rely on their own enquiries. To the full extent that it is able to do so in law, Council disclaims all liability (including liability in negligence) for all costs, losses and damages (including indirect and consequential costs, losses and damages) caused by or arising from anyone using or relying on the information shown in this document for any purpose whatsoever. © Copyright Moreton Bay Regional Council 2016

DCDB (Version Apr 2016) is reproduced with the permission of the State of Queensland



**OM-55 OFF  
Overlay Map**



North Lakes  
- Refer to  
Part 10.1

**PLANNING SCHEME**  
**OVERLAY MAP - OVERLAND FLOW PATH**

- Property boundaries
- Overland flow path

Please read the following notes about this overlay map:

This overlay map only affects you if an Overland flow path is identified on your property, and you wish to develop.

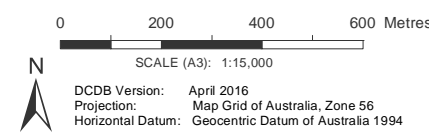
Under State Government requirements, planning schemes must identify an area where overland flow controls apply. This overlay map shows the Overland flow path and comprises land subject to overland flow during and immediately after a heavy rainfall event.

This map is based on the latest information available to Council. Note that recent filling and other modifications to the ground surface may not be reflected in the current mapping.

Refer to relevant zone code, local plan code and/or development codes for requirements associated with this overlay map.

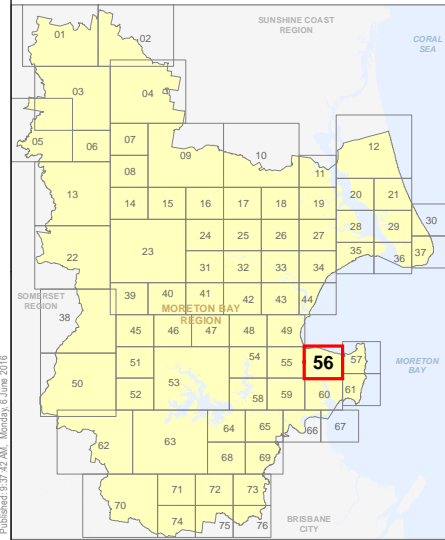
For further information regarding this overlay, please refer to: Overland flow path overlay information sheet; and Flood and Coastal Hazard information sheet on Council's website ([www.moretonbay.qld.gov.au/mbrplanningscheme](http://www.moretonbay.qld.gov.au/mbrplanningscheme)) or contact council on 3205 0555.

**Effective from 20 June 2016**

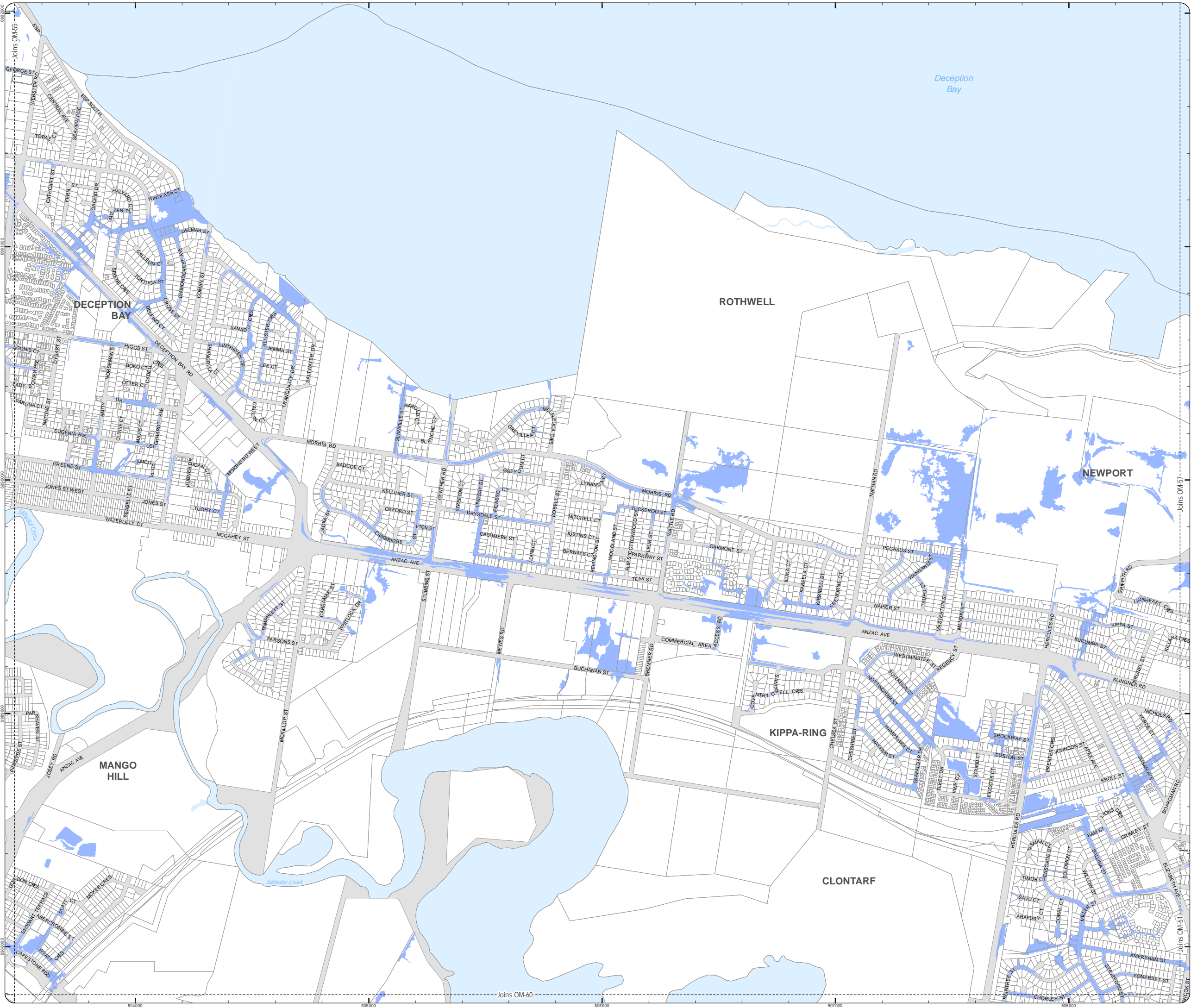


**DISCLAIMER:** Some of the information shown in this document has been provided to Council from external third parties. Council makes no representation and gives no warranty about the accuracy, reliability, completeness or suitability for any particular purpose of the information. Persons should not rely on the information shown in this document to make any decision with financial or legal implications and should instead rely on their own enquiries. To the full extent that it is able to do so in law, Council disclaims all liability (including liability in negligence) for all costs, losses and damages (including indirect and consequential costs, losses and damages) caused by or arising from anyone using or relying on the information shown in this document for any purpose whatsoever. © Copyright Moreton Bay Regional Council 2016

DCDB (Version Apr 2016) is reproduced with the permission of the State of Queensland



**OM-56 OFF**  
**Overlay Map**





**PLANNING SCHEME**  
**OVERLAY MAP - OVERLAND FLOW PATH**

- Property boundaries
- Overland flow path

Please read the following notes about this overlay map:

This overlay map only affects you if an Overland flow path is identified on your property, and you wish to develop.

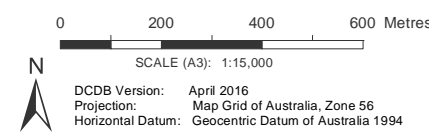
Under State Government requirements, planning schemes must identify an area where overland flow controls apply. This overlay map shows the Overland flow path and comprises land subject to overland flow during and immediately after a heavy rainfall event.

This map is based on the latest information available to Council. Note that recent filling and other modifications to the ground surface may not be reflected in the current mapping.

Refer to relevant zone code, local plan code and/or development codes for requirements associated with this overlay map.

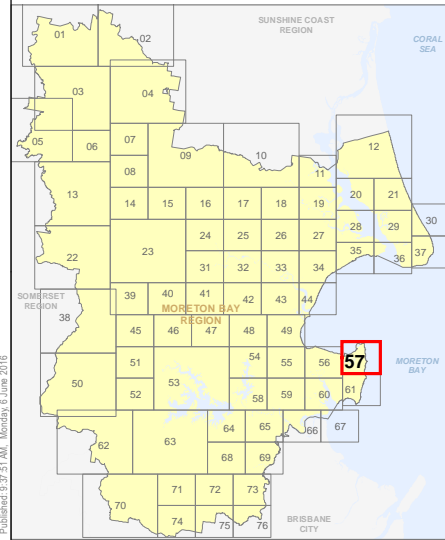
For further information regarding this overlay, please refer to: Overland flow path overlay information sheet; and Flood and Coastal Hazard information sheet on Council's website ([www.moretonbay.qld.gov.au/mbrplanningscheme](http://www.moretonbay.qld.gov.au/mbrplanningscheme)) or contact council on 3205 0555.

**Effective from 20 June 2016**

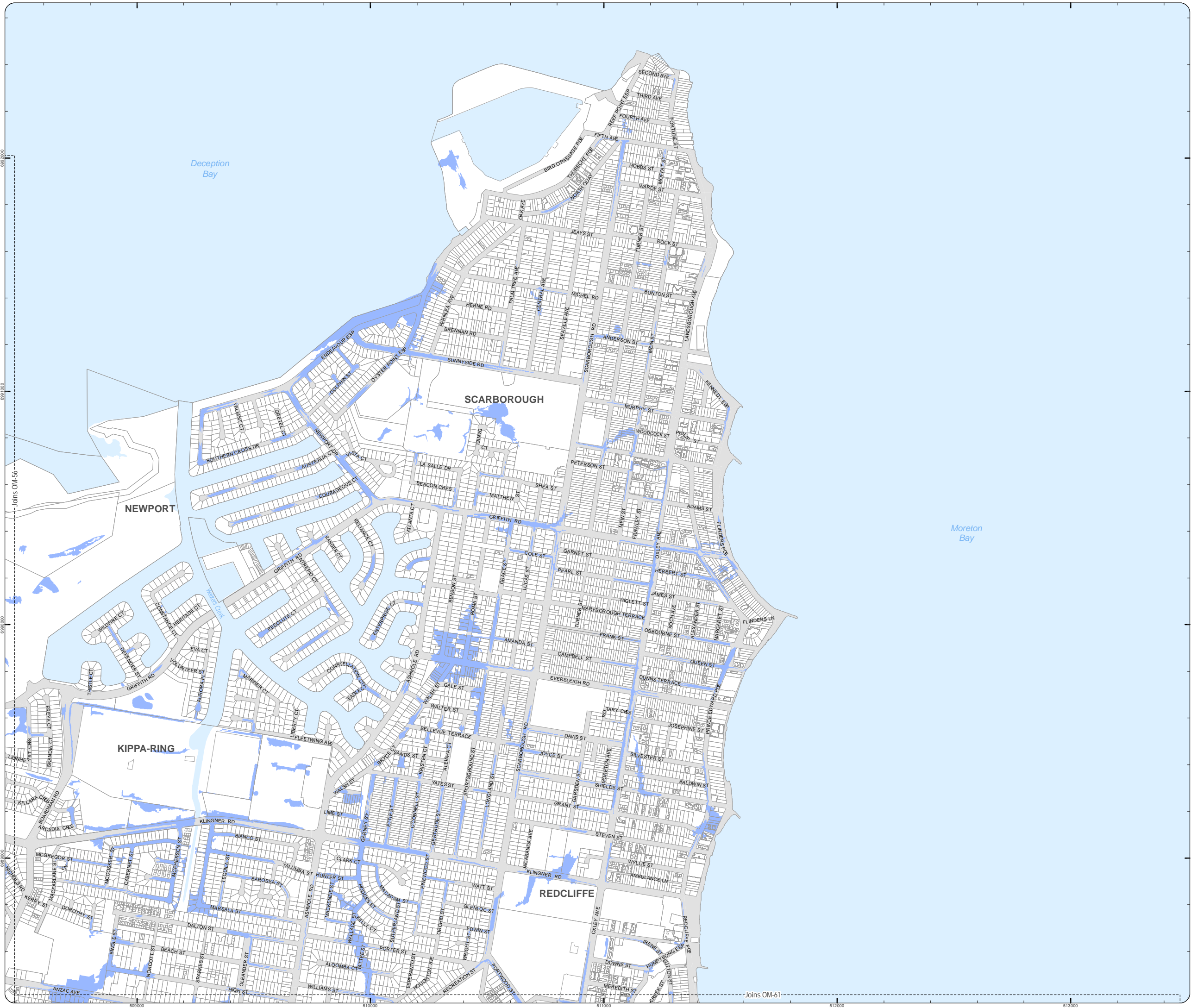


**DISCLAIMER:** Some of the information shown in this document has been provided to Council from external third parties. Council makes no representation and gives no warranty about the accuracy, reliability, completeness or suitability for any particular purpose of the information. Persons should not rely on the information shown in this document to make any decision with financial or legal implications and should instead rely on their own enquiries. To the full extent that it is able to do so in law, Council disclaims all liability (including liability in negligence) for all costs, losses and damages (including indirect and consequential costs, losses and damages) caused by or arising from anyone using or relying on the information shown in this document for any purpose whatsoever. © Copyright Moreton Bay Regional Council 2016

DCDB (Version Apr 2016) is reproduced with the permission of the State of Queensland



**OM-57 OFF**  
**Overlay Map**



**PLANNING SCHEME**  
**OVERLAY MAP - OVERLAND FLOW PATH**

- Property boundaries
- Overland flow path

Please read the following notes about this overlay map:

This overlay map only affects you if an Overland flow path is identified on your property, and you wish to develop.

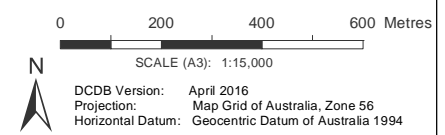
Under State Government requirements, planning schemes must identify an area where overland flow controls apply. This overlay map shows the Overland flow path and comprises land subject to overland flow during and immediately after a heavy rainfall event.

This map is based on the latest information available to Council. Note that recent filling and other modifications to the ground surface may not be reflected in the current mapping.

Refer to relevant zone code, local plan code and/or development codes for requirements associated with this overlay map.

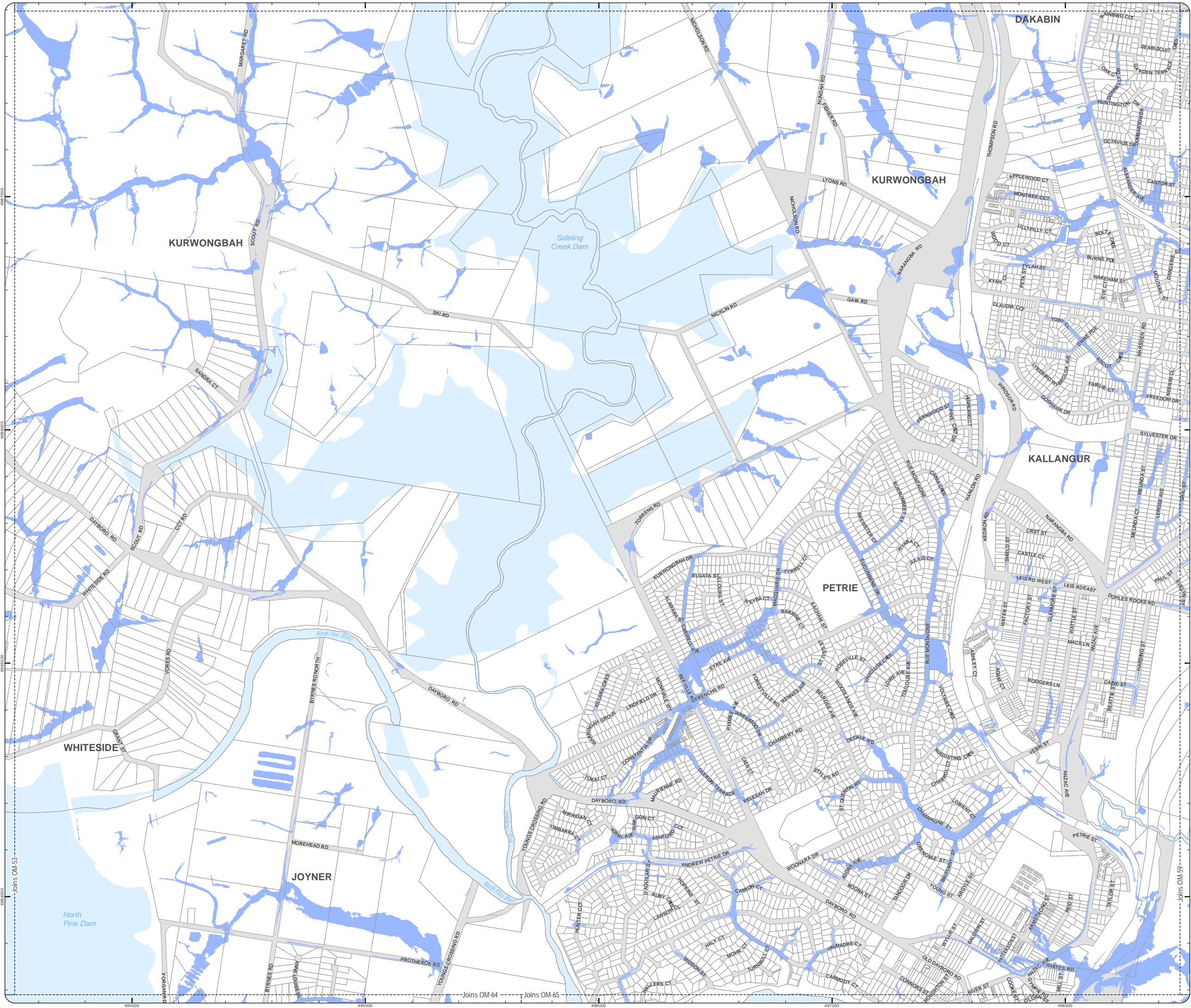
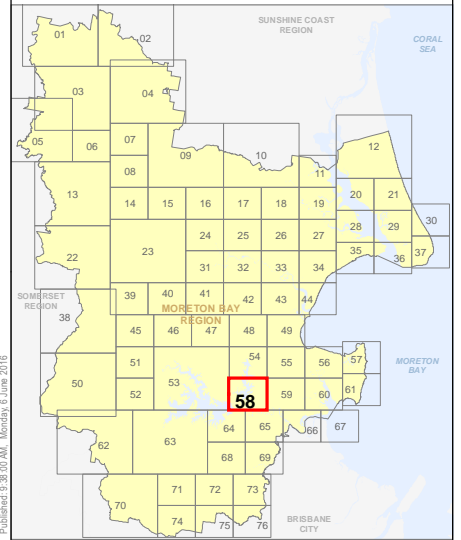
For further information regarding this overlay, please refer to: Overland flow path overlay information sheet; and Flood and Coastal Hazard information sheet on Council's website ([www.moretonbay.qld.gov.au/mbr/planningscheme](http://www.moretonbay.qld.gov.au/mbr/planningscheme)) or contact council on 3205 0555.

**Effective from 20 June 2016**



**DISCLAIMER:** Some of the information shown in this document has been provided to Council from external third parties. Council makes no representation and gives no warranty about the accuracy, reliability, completeness or suitability for any particular purpose of the information. Persons should not rely on the information shown in this document to make any decision with financial or legal implications and should instead rely on their own enquiries. To the full extent that it is able to do so in law, Council disclaims all liability (including liability in negligence) for all costs, losses and damages (including indirect and consequential costs, losses and damages) caused by or arising from anyone using or relying on the information shown in this document for any purpose whatsoever. © Copyright Moreton Bay Regional Council 2016

DCDB (Version Apr 2016) is reproduced with the permission of the State of Queensland



**PLANNING SCHEME**  
**OVERLAY MAP - OVERLAND FLOW PATH**

- Property boundaries
- North Lakes Locality
- Overland flow path

Please read the following notes about this overlay map:

This overlay map only affects you if an Overland flow path is identified on your property, and you wish to develop.

Under State Government requirements, planning schemes must identify an area where overland flow controls apply. This overlay map shows the Overland flow path and comprises land subject to overland flow during and immediately after a heavy rainfall event.

This map is based on the latest information available to Council. Note that recent filling and other modifications to the ground surface may not be reflected in the current mapping.

Refer to relevant zone code, local plan code and/or development codes for requirements associated with this overlay map.

For further information regarding this overlay, please refer to: Overland flow path overlay information sheet; and Flood and Coastal Hazard information sheet on Council's website ([www.moretonbay.qld.gov.au/mbr/planningscheme](http://www.moretonbay.qld.gov.au/mbr/planningscheme)) or contact council on 3205 0555.

**Effective from 20 June 2016**

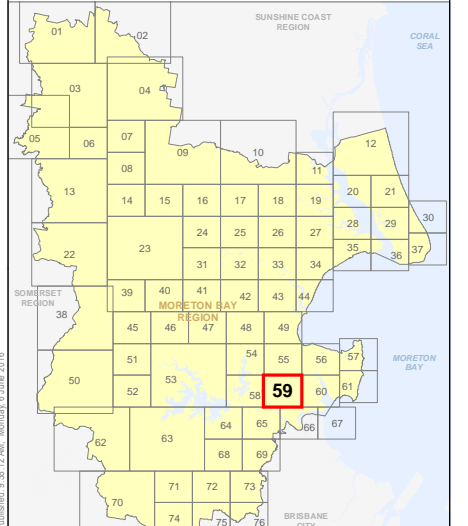


SCALE (A3): 1:15,000

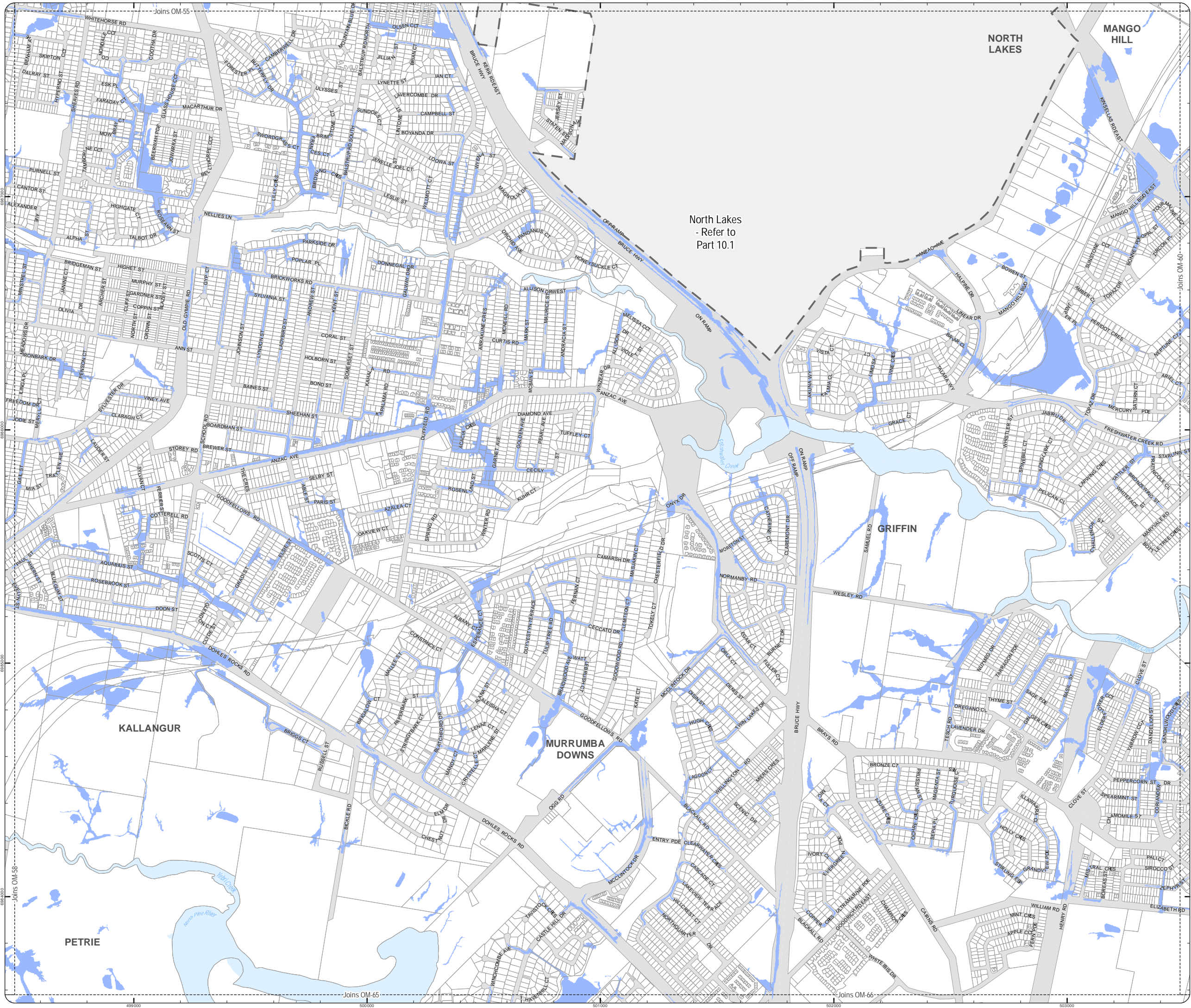
DCDB Version: April 2016  
Projection: Map Grid of Australia, Zone 56  
Horizontal Datum: Geocentric Datum of Australia 1994

**DISCLAIMER:** Some of the information shown in this document has been provided to Council from external third parties. Council makes no representation and gives no warranty about the accuracy, reliability, completeness or suitability for any particular purpose of the information. Persons should not rely on the information shown in this document to make any decision with financial or legal implications and should instead rely on their own enquiries. To the full extent that it is able to do so in law, Council disclaims all liability (including liability in negligence) for all costs, losses and damages (including indirect and consequential costs, losses and damages) caused by or arising from anyone using or relying on the information shown in this document for any purpose whatsoever. © Copyright Moreton Bay Regional Council 2016

DCDB (Version April 2016) is reproduced with the permission of the State of Queensland



**OM-59 OFF**  
**Overlay Map**



North Lakes  
- Refer to  
Part 10.1

**PLANNING SCHEME**  
**OVERLAY MAP - OVERLAND FLOW PATH**

- Property boundaries
- Overland flow path

Please read the following notes about this overlay map:

This overlay map only affects you if an Overland flow path is identified on your property, and you wish to develop.

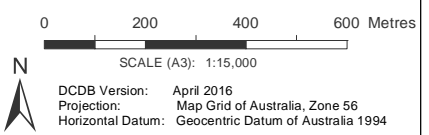
Under State Government requirements, planning schemes must identify an area where overland flow controls apply. This overlay map shows the Overland flow path and comprises land subject to overland flow during and immediately after a heavy rainfall event.

This map is based on the latest information available to Council. Note that recent filling and other modifications to the ground surface may not be reflected in the current mapping.

Refer to relevant zone code, local plan code and/or development codes for requirements associated with this overlay map.

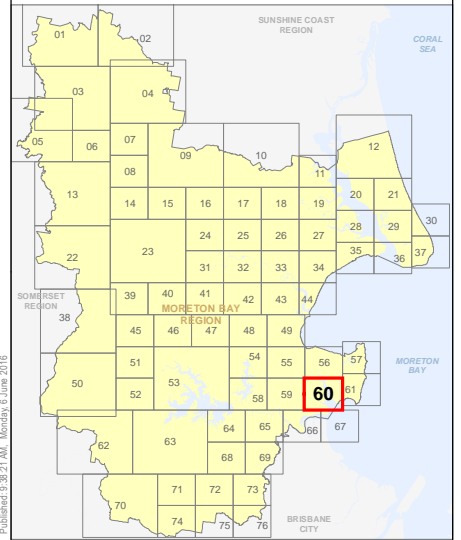
For further information regarding this overlay, please refer to: Overland flow path overlay information sheet; and Flood and Coastal Hazard information sheet on Council's website ([www.moretonbay.qld.gov.au/mbrplanningscheme](http://www.moretonbay.qld.gov.au/mbrplanningscheme)) or contact council on 3205 0555.

**Effective from 20 June 2016**

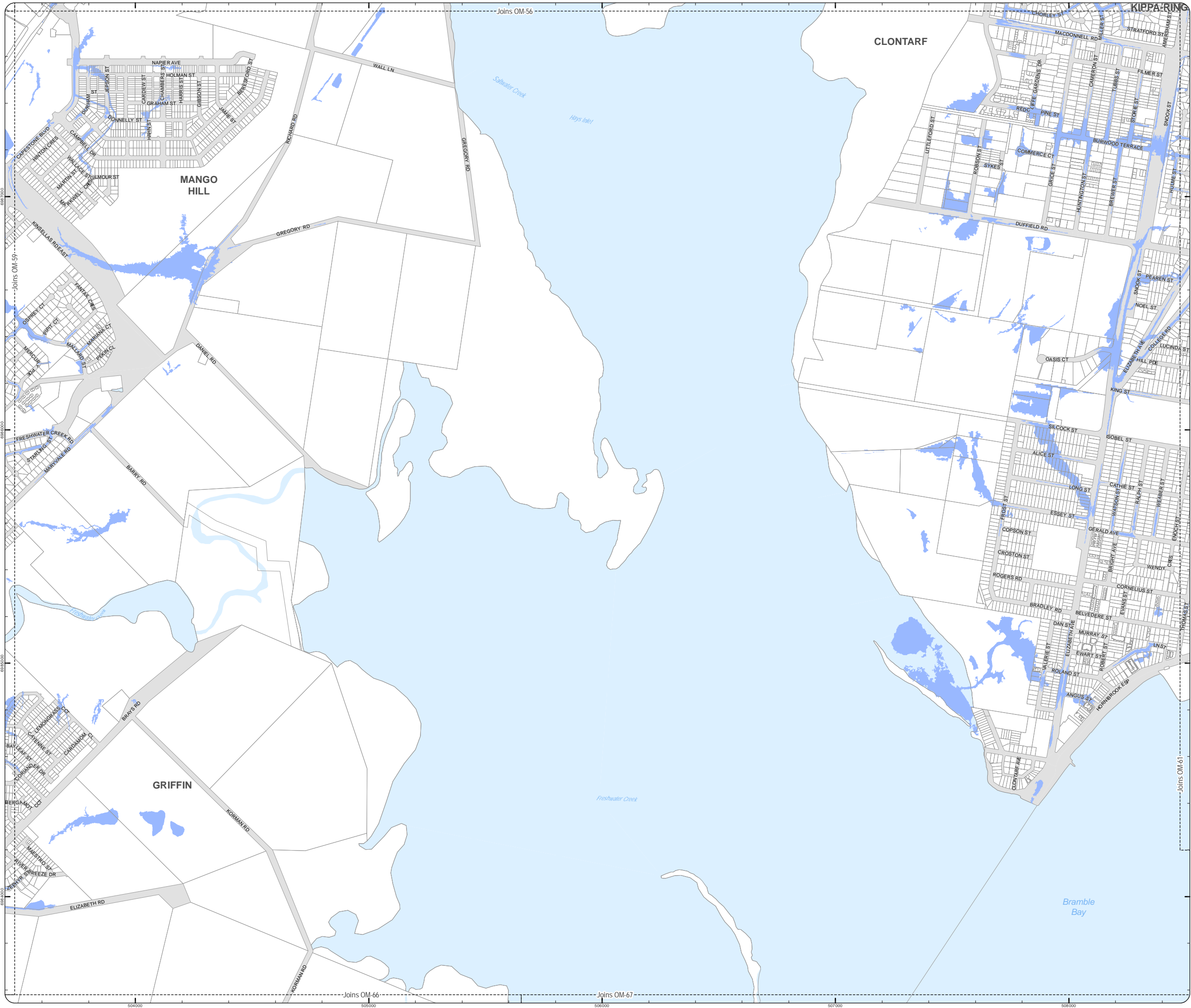


**DISCLAIMER:** Some of the information shown in this document has been provided to Council from external third parties. Council makes no representation and gives no warranty about the accuracy, reliability, completeness or suitability for any particular purpose of the information. Persons should not rely on the information shown in this document to make any decision with financial or legal implications and should instead rely on their own enquiries. To the full extent that it is able to do so in law, Council disclaims all liability (including liability in negligence) for all costs, losses and damages (including indirect and consequential costs, losses and damages) caused by or arising from anyone using or relying on the information shown in this document for any purpose whatsoever. © Copyright Moreton Bay Regional Council 2016

DCDB (Version Apr 2016) is reproduced with the permission of the State of Queensland



**OM-60 OFF**  
**Overlay Map**



**PLANNING SCHEME**  
**OVERLAY MAP - OVERLAND FLOW PATH**

- Property boundaries
- Overland flow path

Please read the following notes about this overlay map:

This overlay map only affects you if an Overland flow path is identified on your property, and you wish to develop.

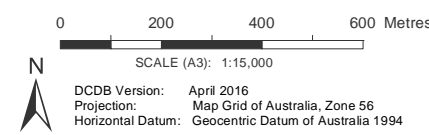
Under State Government requirements, planning schemes must identify an area where overland flow controls apply. This overlay map shows the Overland flow path and comprises land subject to overland flow during and immediately after a heavy rainfall event.

This map is based on the latest information available to Council. Note that recent filling and other modifications to the ground surface may not be reflected in the current mapping.

Refer to relevant zone code, local plan code and/or development codes for requirements associated with this overlay map.

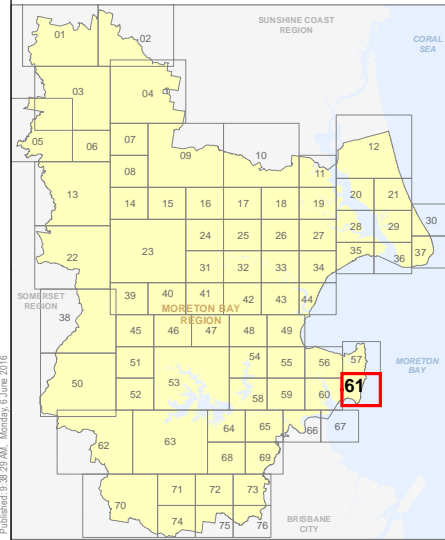
For further information regarding this overlay, please refer to: Overland flow path overlay information sheet; and Flood and Coastal Hazard information sheet on Council's website ([www.moretonbay.qld.gov.au/mbrplanningscheme](http://www.moretonbay.qld.gov.au/mbrplanningscheme)) or contact council on 3205 0555.

**Effective from 20 June 2016**

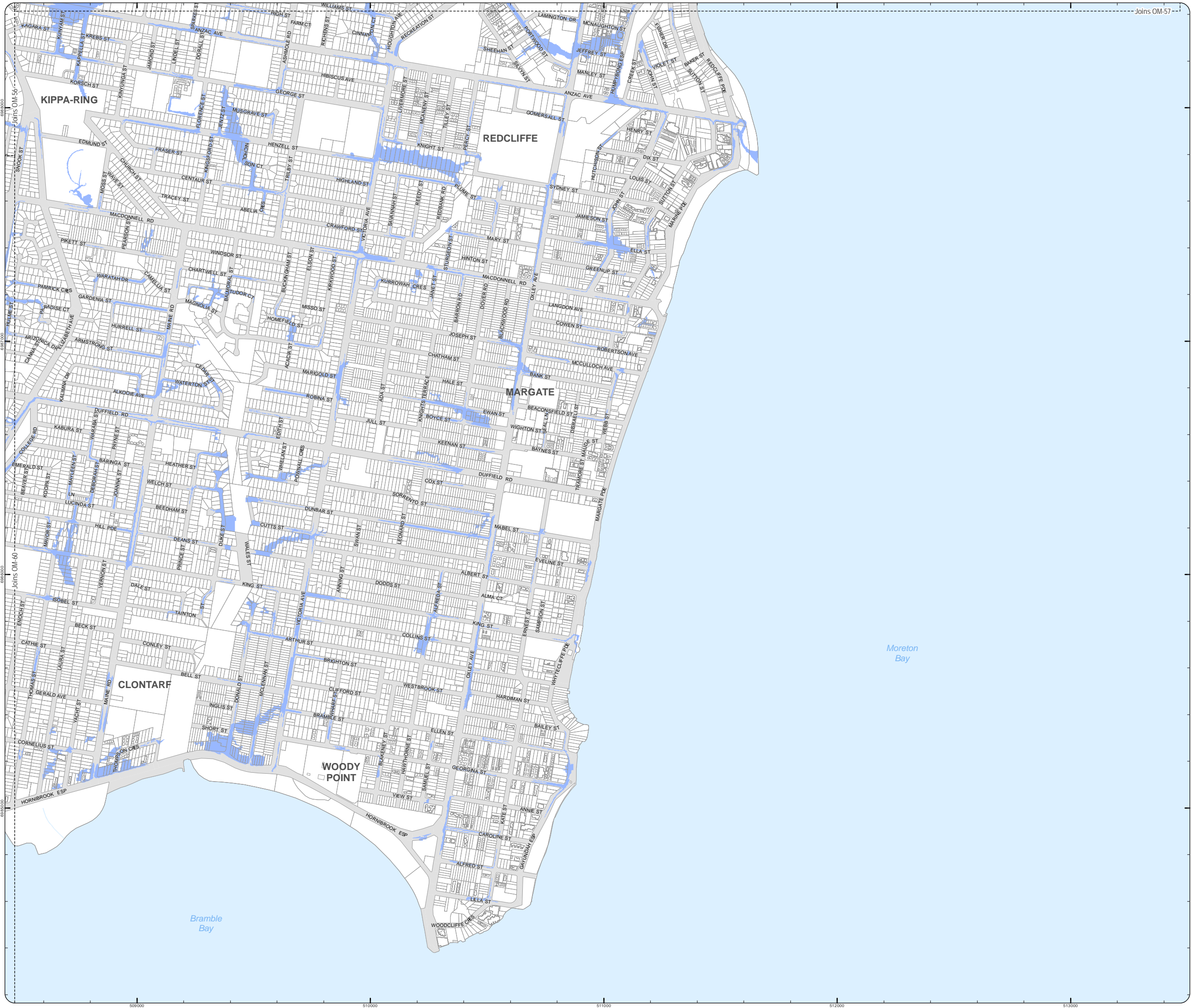


**DISCLAIMER:** Some of the information shown in this document has been provided to Council from external third parties. Council makes no representation and gives no warranty about the accuracy, reliability, completeness or suitability for any particular purpose of the information. Persons should not rely on the information shown in this document to make any decision with financial or legal implications and should instead rely on their own enquiries. To the full extent that it is able to do so in law, Council disclaims all liability (including liability in negligence) for all costs, losses and damages (including indirect and consequential costs, losses and damages) caused by or arising from anyone using or relying on the information shown in this document for any purpose whatsoever. © Copyright Moreton Bay Regional Council 2016



DCDB (Version Apr 2016) is reproduced with the permission of the State of Queensland



**OM-61 OFF**  
**Overlay Map**



**PLANNING SCHEME**  
**OVERLAY MAP - OVERLAND FLOW PATH**

-  Property boundaries
-  Overland flow path

Please read the following notes about this overlay map:

This overlay map only affects you if an Overland flow path is identified on your property, and you wish to develop.

Under State Government requirements, planning schemes must identify an area where overland flow controls apply. This overlay map shows the Overland flow path and comprises land subject to overland flow during and immediately after a heavy rainfall event.

This map is based on the latest information available to Council. Note that recent filling and other modifications to the ground surface may not be reflected in the current mapping.

Refer to relevant zone code, local plan code and/or development codes for requirements associated with this overlay map.

For further information regarding this overlay, please refer to: Overland flow path overlay information sheet; and Flood and Coastal Hazard information sheet on Council's website ([www.moretonbay.qld.gov.au/mbrplanningscheme](http://www.moretonbay.qld.gov.au/mbrplanningscheme)) or contact council on 3205 0555.

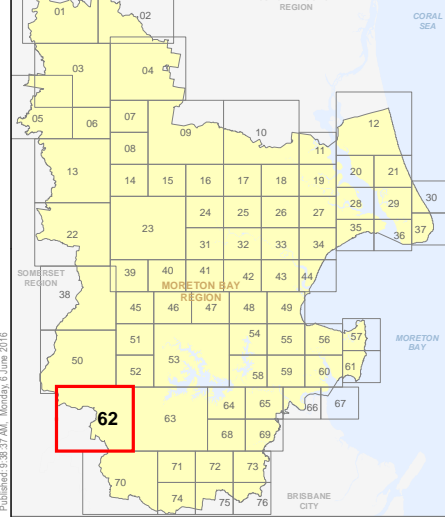
**Effective from 20 June 2016**



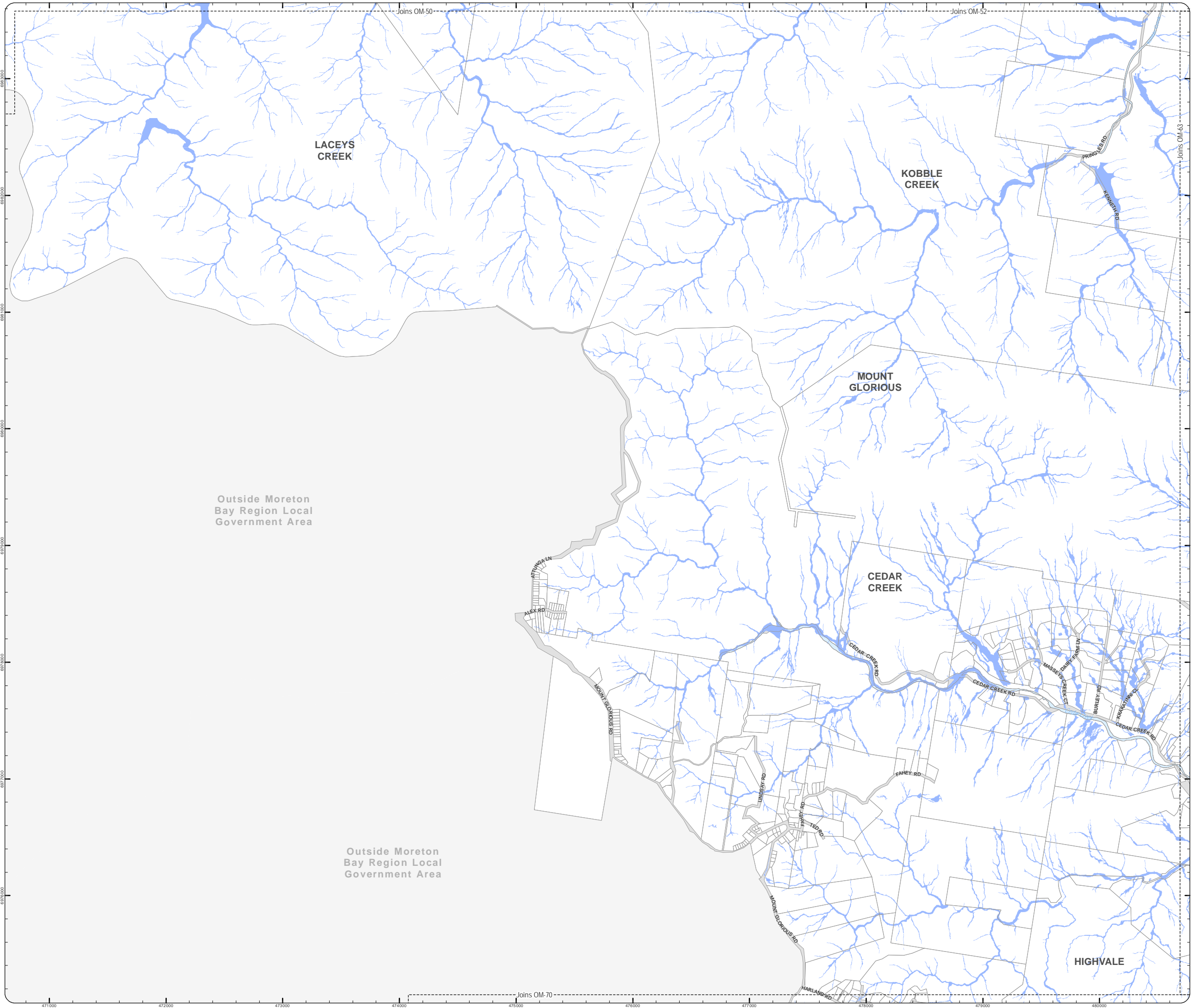
SCALE (A3): 1:30,000  
 DCDB Version: April 2016  
 Projection: Map Grid of Australia, Zone 56  
 Horizontal Datum: Geocentric Datum of Australia 1994

**DISCLAIMER:** Some of the information shown in this document has been provided to Council from external third parties. Council makes no representation and gives no warranty about the accuracy, reliability, completeness or suitability for any particular purpose of the information. Persons should not rely on the information shown in this document to make any decision with financial or legal implications and should instead rely on their own enquiries. To the full extent that it is able to do so in law, Council disclaims all liability (including liability in negligence) for all costs, losses and damages (including indirect and consequential costs, losses and damages) caused by or arising from anyone using or relying on the information shown in this document for any purpose whatsoever.  
 © Copyright Moreton Bay Regional Council 2016

DCDB (Version Apr 2016) is reproduced with the permission of the State of Queensland



**OM-62 OFF**  
**Overlay Map**



**PLANNING SCHEME  
OVERLAY MAP - OVERLAND FLOW PATH**

- Property boundaries
- Overland flow path

Please read the following notes about this overlay map:

This overlay map only affects you if an Overland flow path is identified on your property, and you wish to develop.

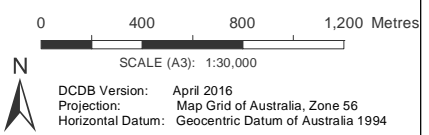
Under State Government requirements, planning schemes must identify an area where overland flow controls apply. This overlay map shows the Overland flow path and comprises land subject to overland flow during and immediately after a heavy rainfall event.

This map is based on the latest information available to Council. Note that recent filling and other modifications to the ground surface may not be reflected in the current mapping.

Refer to relevant zone code, local plan code and/or development codes for requirements associated with this overlay map.

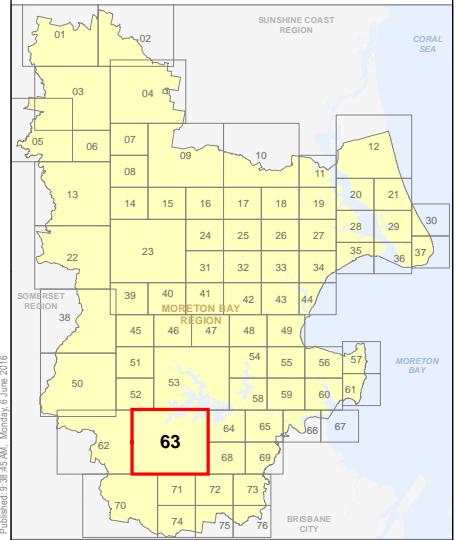
For further information regarding this overlay, please refer to: Overland flow path overlay information sheet; and Flood and Coastal Hazard information sheet on Council's website ([www.moretonbay.qld.gov.au/mbr/planningscheme](http://www.moretonbay.qld.gov.au/mbr/planningscheme)) or contact council on 3205 0555.

**Effective from 20 June 2016**

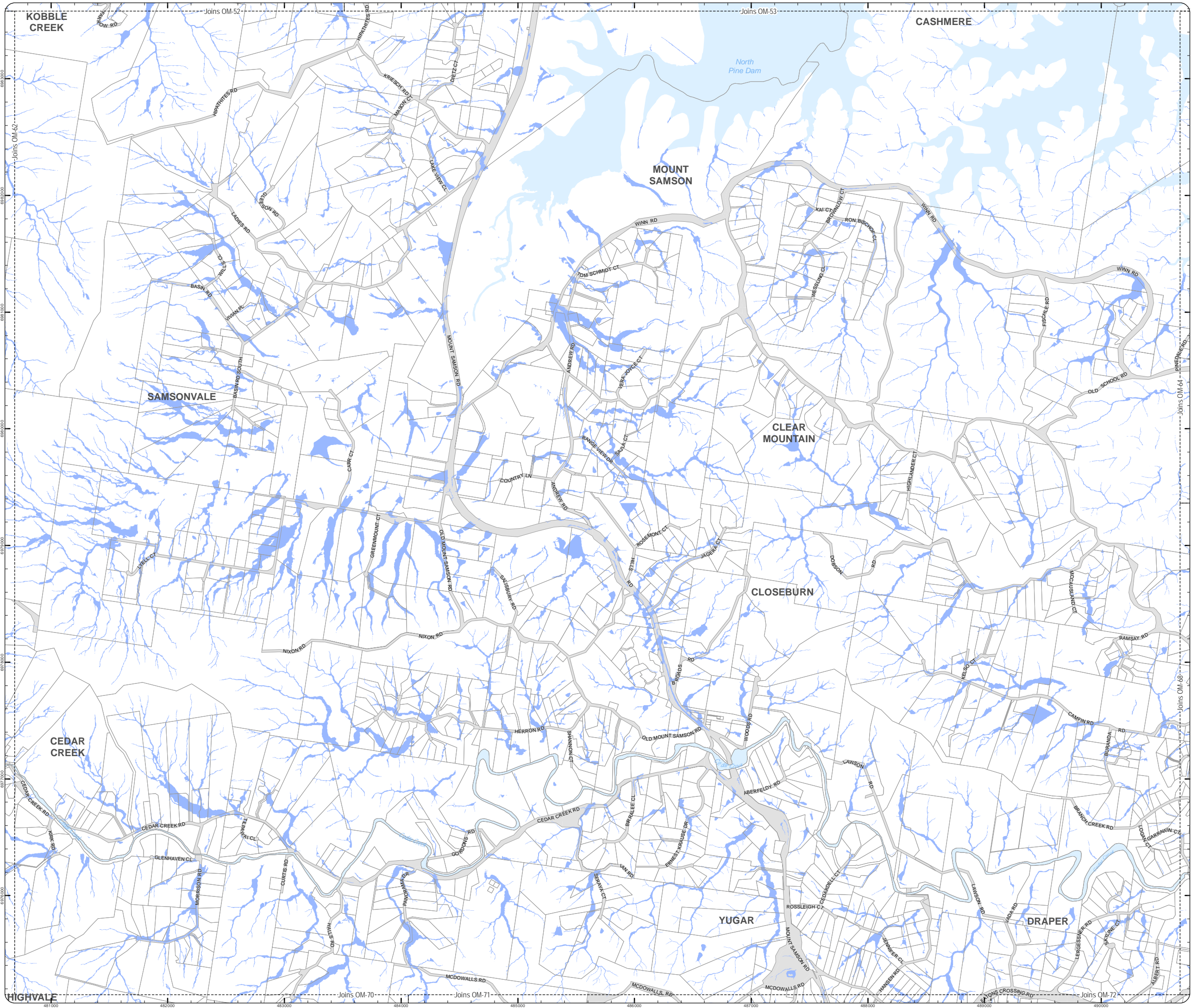


**DISCLAIMER:** Some of the information shown in this document has been provided to Council from external third parties. Council makes no representation and gives no warranty about the accuracy, reliability, completeness or suitability for any particular purpose of the information. Persons should not rely on the information shown in this document to make any decision with financial or legal implications and should instead rely on their own enquiries. To the full extent that it is able to do so in law, Council disclaims all liability (including liability in negligence) for all costs, losses and damages (including indirect and consequential costs, losses and damages) caused by or arising from anyone using or relying on the information shown in this document for any purpose whatsoever. © Copyright Moreton Bay Regional Council 2016

DCDB (Version April 2016) is reproduced with the permission of the State of Queensland



**OM-63 OFF  
Overlay Map**



**PLANNING SCHEME**  
**OVERLAY MAP - OVERLAND FLOW PATH**

- Property boundaries
- Overland flow path

Please read the following notes about this overlay map:

This overlay map only affects you if an Overland flow path is identified on your property, and you wish to develop.

Under State Government requirements, planning schemes must identify an area where overland flow controls apply. This overlay map shows the Overland flow path and comprises land subject to overland flow during and immediately after a heavy rainfall event.

This map is based on the latest information available to Council. Note that recent filling and other modifications to the ground surface may not be reflected in the current mapping.

Refer to relevant zone code, local plan code and/or development codes for requirements associated with this overlay map.

For further information regarding this overlay, please refer to: Overland flow path overlay information sheet; and Flood and Coastal Hazard information sheet on Council's website ([www.moretonbay.qld.gov.au/mbr/planningscheme](http://www.moretonbay.qld.gov.au/mbr/planningscheme)) or contact council on 3205 0555.

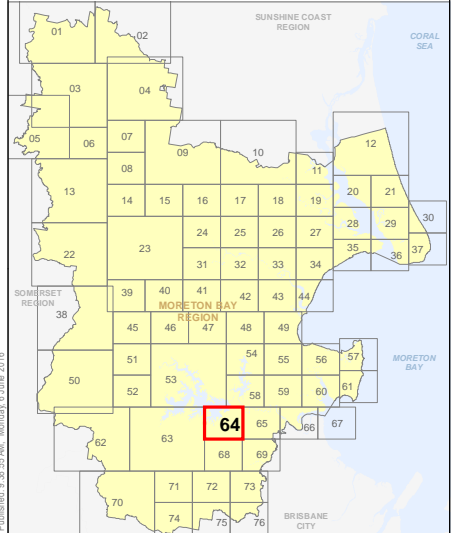
**Effective from 20 June 2016**

0 200 400 600 Metres

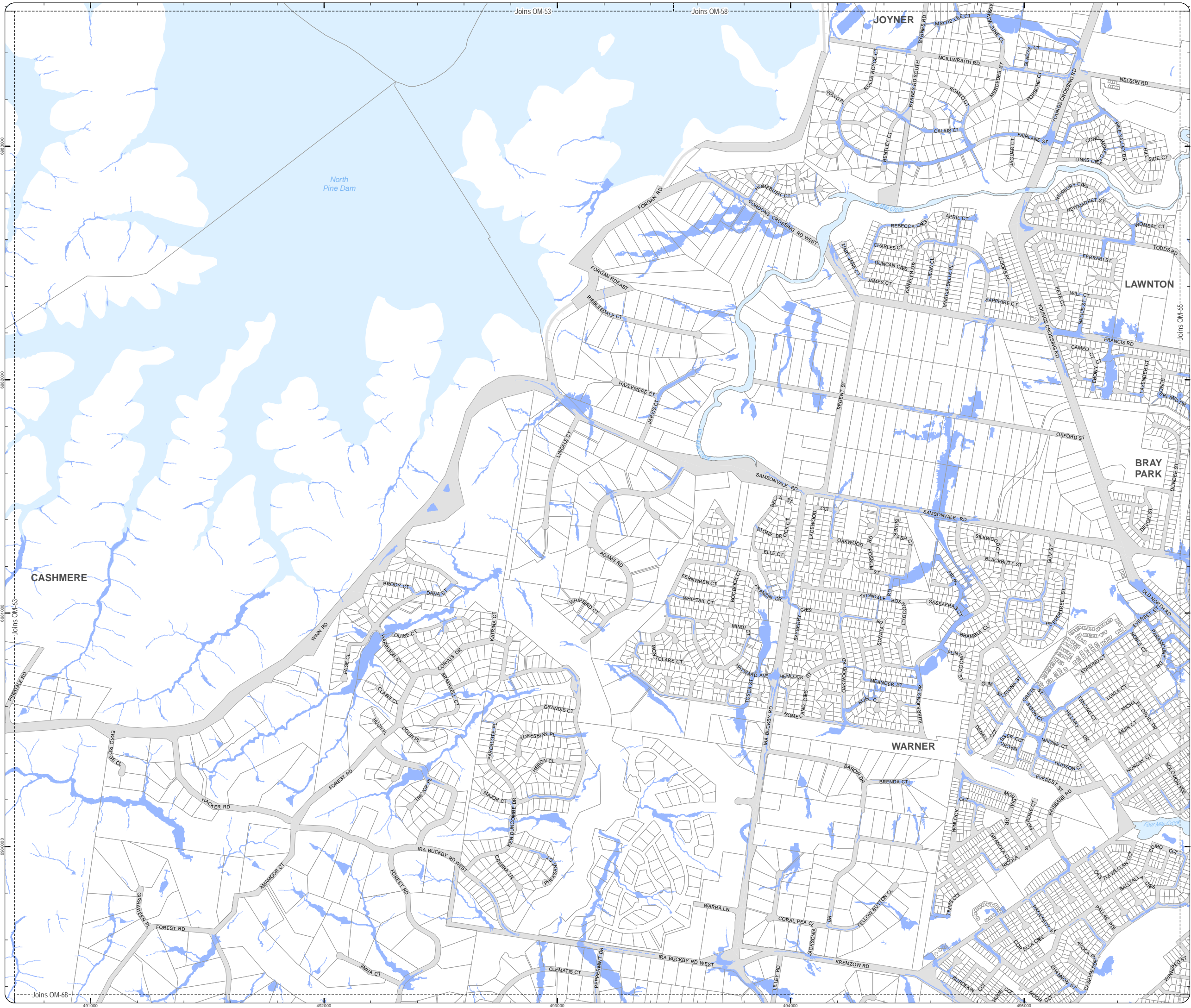
SCALE (A3): 1:15,000  
DCDB Version: April 2016  
Projection: Map Grid of Australia, Zone 56  
Horizontal Datum: Geocentric Datum of Australia 1994

**DISCLAIMER:** Some of the information shown in this document has been provided to Council from external third parties. Council makes no representation and gives no warranty about the accuracy, reliability, completeness or suitability for any particular purpose of the information. Persons should not rely on the information shown in this document to make any decision with financial or legal implications and should instead rely on their own enquiries. To the full extent that it is able to do so in law, Council disclaims all liability (including liability in negligence) for all costs, losses and damages (including indirect and consequential costs, losses and damages) caused by or arising from anyone using or relying on the information shown in this document for any purpose whatsoever. © Copyright Moreton Bay Regional Council 2016

DCDB (Version April 2016) is reproduced with the permission of the State of Queensland



**OM-64 OFF**  
**Overlay Map**





**PLANNING SCHEME**  
**OVERLAY MAP - OVERLAND FLOW PATH**

- Property boundaries
- Overland flow path

Please read the following notes about this overlay map:

This overlay map only affects you if an Overland flow path is identified on your property, and you wish to develop.

Under State Government requirements, planning schemes must identify an area where overland flow controls apply. This overlay map shows the Overland flow path and comprises land subject to overland flow during and immediately after a heavy rainfall event.

This map is based on the latest information available to Council. Note that recent filling and other modifications to the ground surface may not be reflected in the current mapping.

Refer to relevant zone code, local plan code and/or development codes for requirements associated with this overlay map.

For further information regarding this overlay, please refer to: Overland flow path overlay information sheet; and Flood and Coastal Hazard information sheet on Council's website ([www.moretonbay.qld.gov.au/mbr/planningscheme](http://www.moretonbay.qld.gov.au/mbr/planningscheme)) or contact council on 3205 0555.

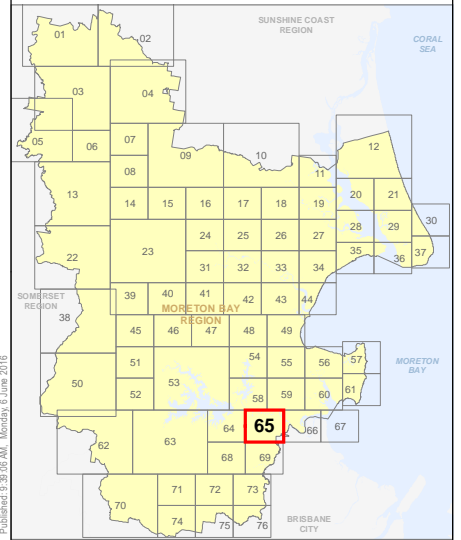
**Effective from 20 June 2016**



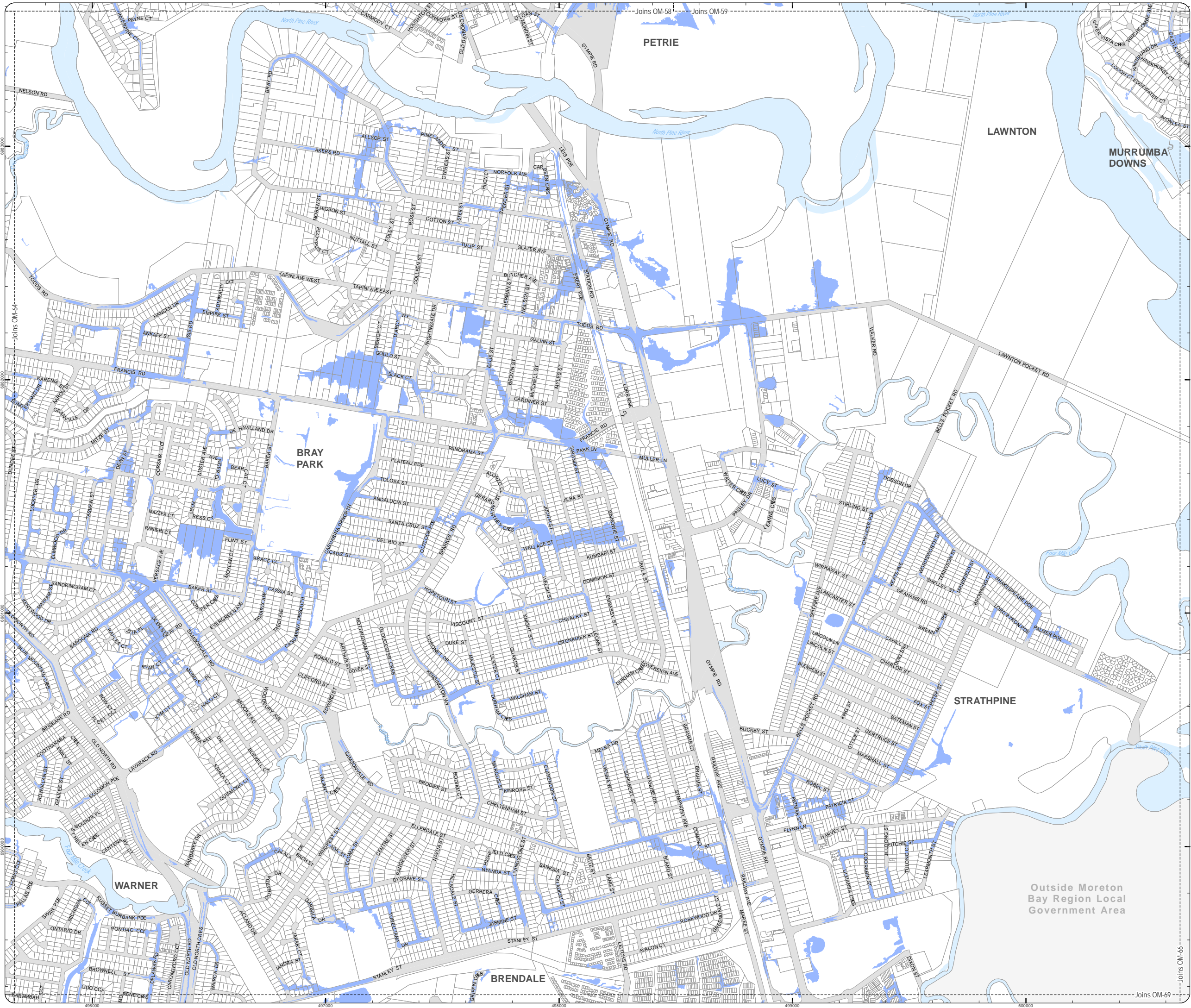
SCALE (A3): 1:15,000  
DCDB Version: April 2016  
Projection: Map Grid of Australia, Zone 56  
Horizontal Datum: Geocentric Datum of Australia 1994

**DISCLAIMER:** Some of the information shown in this document has been provided to Council from external third parties. Council makes no representation and gives no warranty about the accuracy, reliability, completeness or suitability for any particular purpose of the information. Persons should not rely on the information shown in this document to make any decision with financial or legal implications and should instead rely on their own enquiries. To the full extent that it is able to do so in law, Council disclaims all liability (including liability in negligence) for all costs, losses and damages (including indirect and consequential costs, losses and damages) caused by or arising from anyone using or relying on the information shown in this document for any purpose whatsoever. © Copyright Moreton Bay Regional Council 2016

DCDB (Version Apr 2016) is reproduced with the permission of the State of Queensland



**OM-65 OFF**  
**Overlay Map**



**PLANNING SCHEME**  
**OVERLAY MAP - OVERLAND FLOW PATH**

- Property boundaries
- Overland flow path

Please read the following notes about this overlay map:

This overlay map only affects you if an Overland flow path is identified on your property, and you wish to develop.

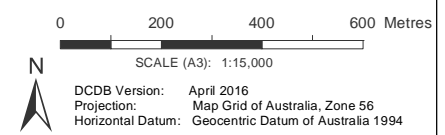
Under State Government requirements, planning schemes must identify an area where overland flow controls apply. This overlay map shows the Overland flow path and comprises land subject to overland flow during and immediately after a heavy rainfall event.

This map is based on the latest information available to Council. Note that recent filling and other modifications to the ground surface may not be reflected in the current mapping.

Refer to relevant zone code, local plan code and/or development codes for requirements associated with this overlay map.

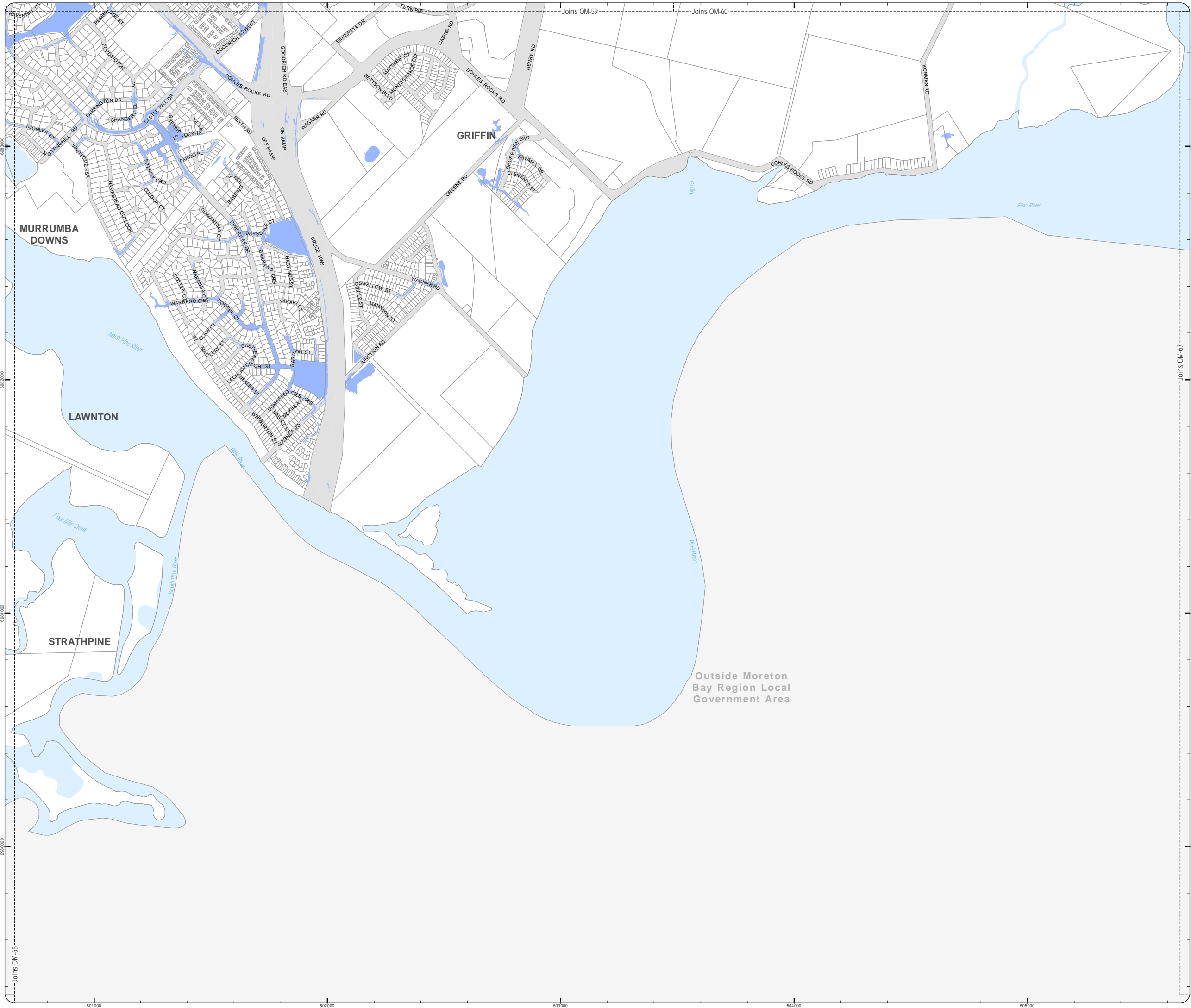
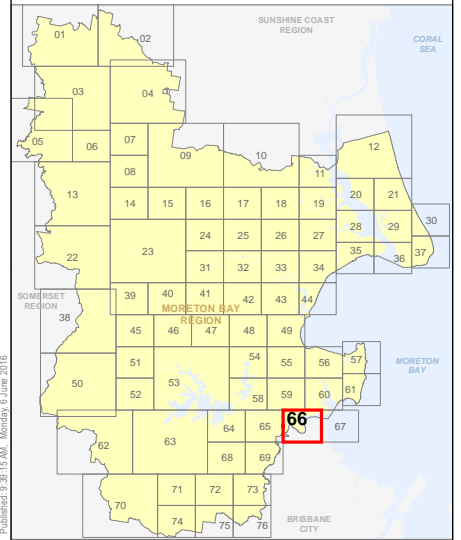
For further information regarding this overlay, please refer to: Overland flow path overlay information sheet; and Flood and Coastal Hazard information sheet on Council's website ([www.moretonbay.qld.gov.au/mbrplanningscheme](http://www.moretonbay.qld.gov.au/mbrplanningscheme)) or contact council on 3205 0555.

**Effective from 20 June 2016**





**DISCLAIMER:** Some of the information shown in this document has been provided to Council from external third parties. Council makes no representation and gives no warranty about the accuracy, reliability, completeness or suitability for any particular purpose of the information. Persons should not rely on the information shown in this document to make any decision with financial or legal implications and should instead rely on their own enquiries. To the full extent that it is able to do so in law, Council disclaims all liability (including liability in negligence) for all costs, losses and damages (including indirect and consequential costs, losses and damages) caused by or arising from anyone using or relying on the information shown in this document for any purpose whatsoever.  
© Copyright Moreton Bay Regional Council 2016

DCDB (Version Apr 2016) is reproduced with the permission of the State of Queensland



**PLANNING SCHEME**  
**OVERLAY MAP - OVERLAND FLOW PATH**

-  Property boundaries
-  Overland flow path

Please read the following notes about this overlay map:

This overlay map only affects you if an Overland flow path is identified on your property, and you wish to develop.


Under State Government requirements, planning schemes must identify an area where overland flow controls apply. This overlay map shows the Overland flow path and comprises land subject to overland flow during and immediately after a heavy rainfall event.

This map is based on the latest information available to Council. Note that recent filling and other modifications to the ground surface may not be reflected in the current mapping.

Refer to relevant zone code, local plan code and/or development codes for requirements associated with this overlay map.

For further information regarding this overlay, please refer to: Overland flow path overlay information sheet; and Flood and Coastal Hazard information sheet on Council's website ([www.moretonbay.qld.gov.au/mbrplanningscheme](http://www.moretonbay.qld.gov.au/mbrplanningscheme)) or contact council on 3205 0555.

**Effective from 20 June 2016**

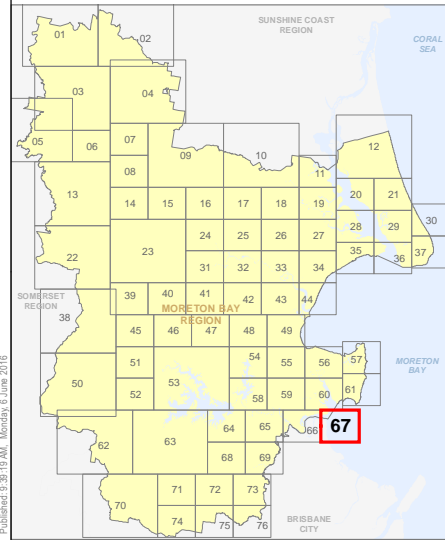


SCALE (A3): 1:15,000

DCDB Version: April 2016  
Projection: Map Grid of Australia, Zone 56  
Horizontal Datum: Geocentric Datum of Australia 1994

**DISCLAIMER:** Some of the information shown in this document has been provided to Council from external third parties. Council makes no representation and gives no warranty about the accuracy, reliability, completeness or suitability for any particular purpose of the information. Persons should not rely on the information shown in this document to make any decision with financial or legal implications and should instead rely on their own enquiries. To the full extent that it is able to do so in law, Council disclaims all liability (including liability in negligence) for all costs, losses and damages (including indirect and consequential costs, losses and damages) caused by or arising from anyone using or relying on the information shown in this document for any purpose whatsoever. © Copyright Moreton Bay Regional Council 2016

DCDB (Version Apr 2016) is reproduced with the permission of the State of Queensland



**PLANNING SCHEME**  
**OVERLAY MAP - OVERLAND FLOW PATH**

- Property boundaries
- Overland flow path

Please read the following notes about this overlay map:

This overlay map only affects you if an Overland flow path is identified on your property, and you wish to develop.

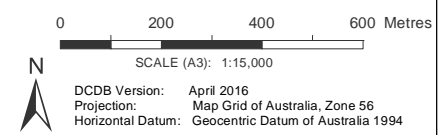
Under State Government requirements, planning schemes must identify an area where overland flow controls apply. This overlay map shows the Overland flow path and comprises land subject to overland flow during and immediately after a heavy rainfall event.

This map is based on the latest information available to Council. Note that recent filling and other modifications to the ground surface may not be reflected in the current mapping.

Refer to relevant zone code, local plan code and/or development codes for requirements associated with this overlay map.

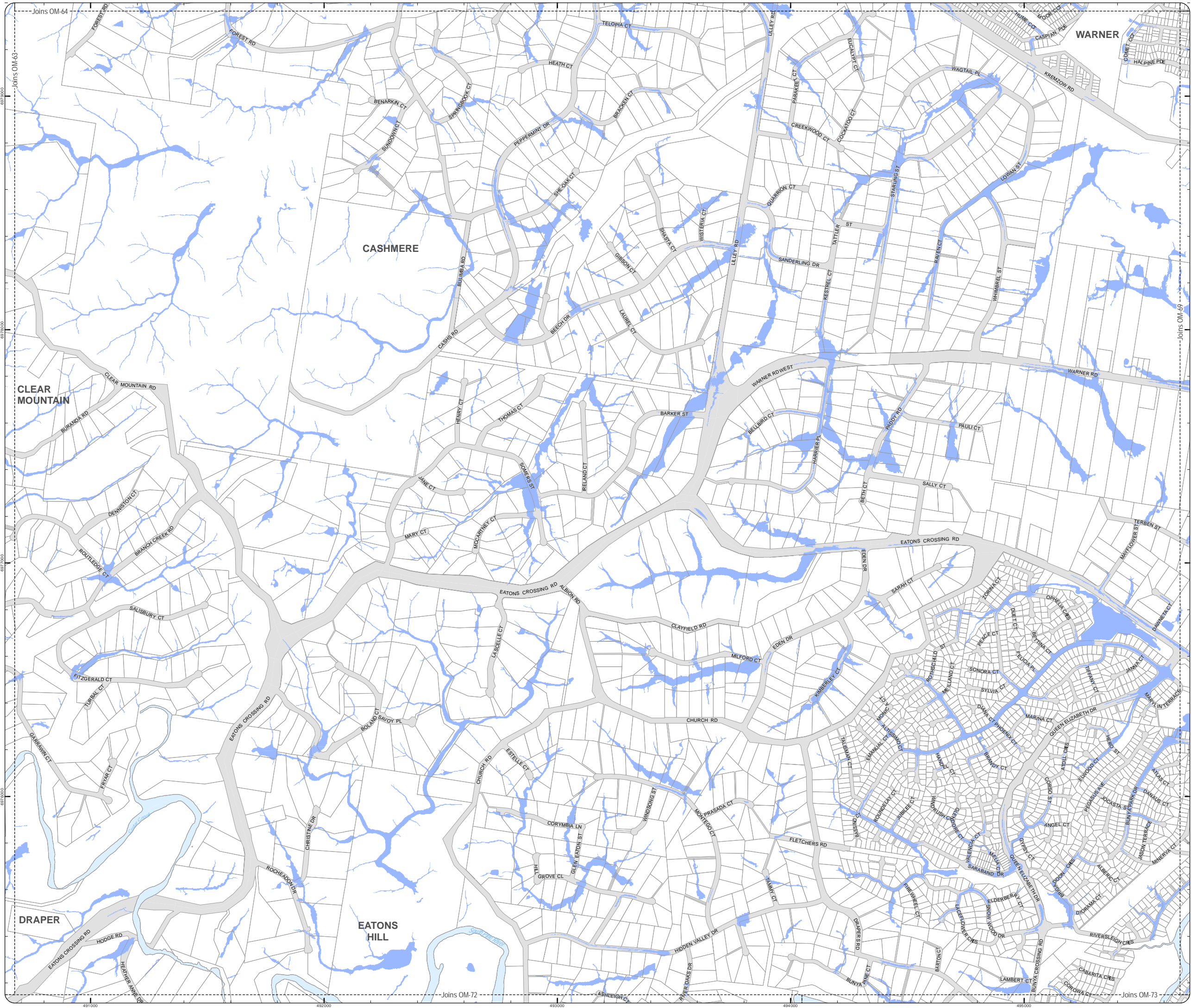
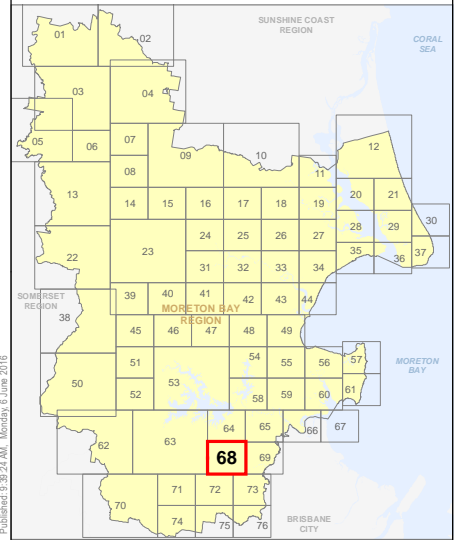
For further information regarding this overlay, please refer to: Overland flow path overlay information sheet; and Flood and Coastal Hazard information sheet on Council's website ([www.moretonbay.qld.gov.au/mbr/planningscheme](http://www.moretonbay.qld.gov.au/mbr/planningscheme)) or contact council on 3205 0555.

**Effective from 20 June 2016**



**DISCLAIMER:** Some of the information shown in this document has been provided to Council from external third parties. Council makes no representation and gives no warranty about the accuracy, reliability, completeness or suitability for any particular purpose of the information. Persons should not rely on the information shown in this document to make any decision with financial or legal implications and should instead rely on their own enquiries. To the full extent that it is able to do so in law, Council disclaims all liability (including liability in negligence) for all costs, losses and damages (including indirect and consequential costs, losses and damages) caused by or arising from anyone using or relying on the information shown in this document for any purpose whatsoever.  
© Copyright Moreton Bay Regional Council 2016

DCDB (Version April 2016) is reproduced with the permission of the State of Queensland



**PLANNING SCHEME**  
**OVERLAY MAP - OVERLAND FLOW PATH**

- Property boundaries
- Overland flow path

Please read the following notes about this overlay map:

This overlay map only affects you if an Overland flow path is identified on your property, and you wish to develop.

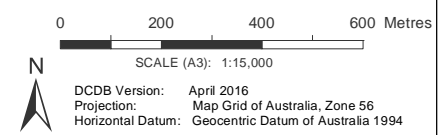
Under State Government requirements, planning schemes must identify an area where overland flow controls apply. This overlay map shows the Overland flow path and comprises land subject to overland flow during and immediately after a heavy rainfall event.

This map is based on the latest information available to Council. Note that recent filling and other modifications to the ground surface may not be reflected in the current mapping.

Refer to relevant zone code, local plan code and/or development codes for requirements associated with this overlay map.

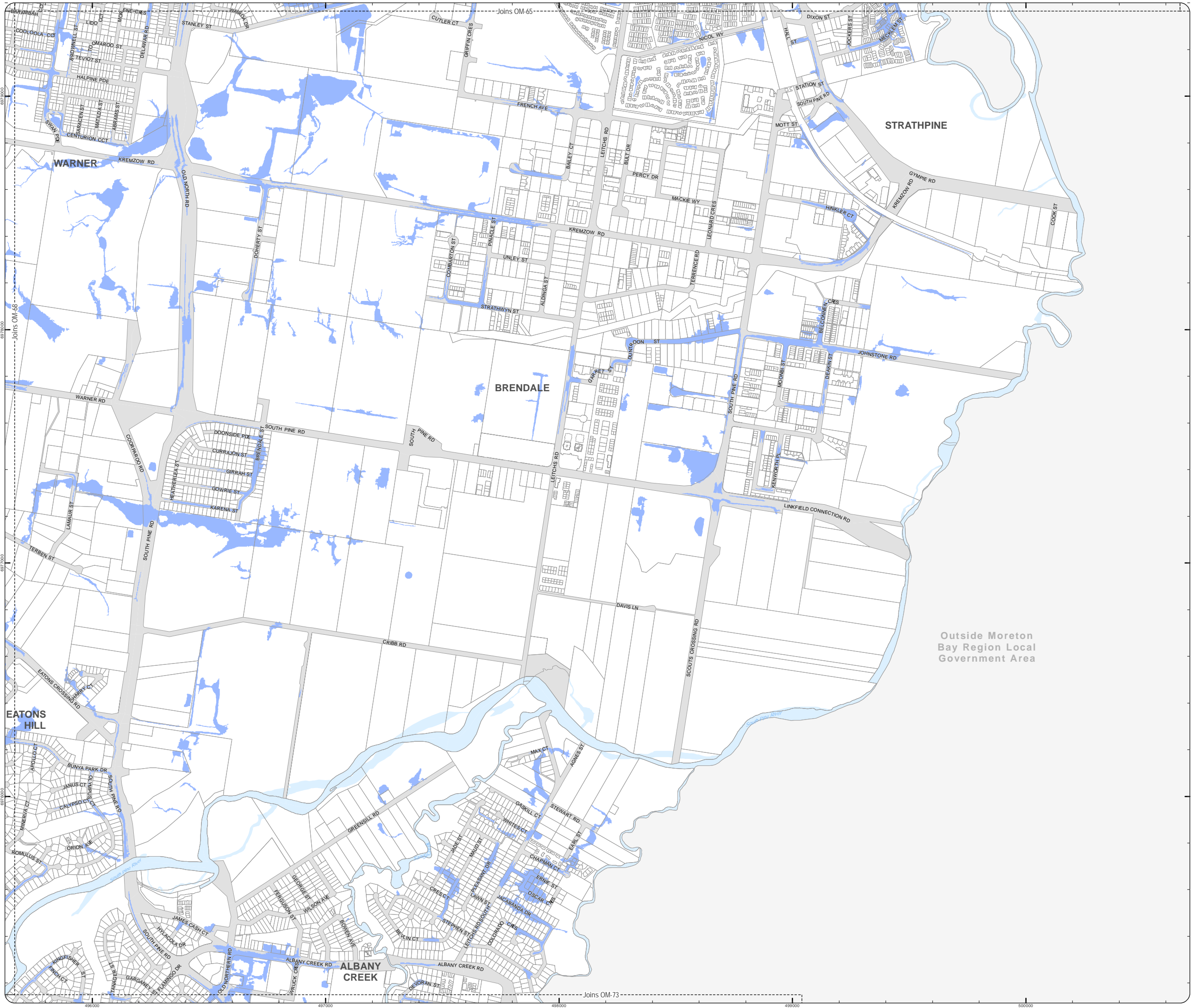
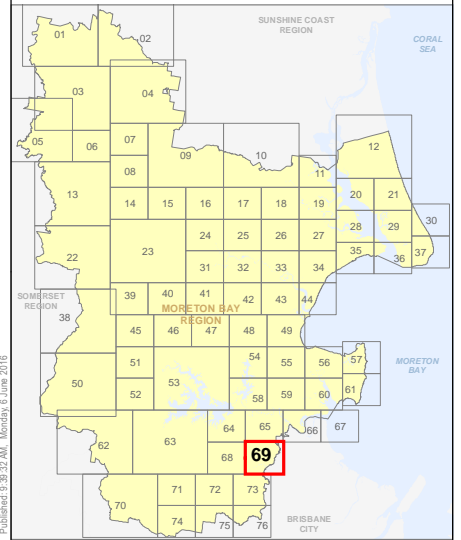
For further information regarding this overlay, please refer to: Overland flow path overlay information sheet; and Flood and Coastal Hazard information sheet on Council's website ([www.moretonbay.qld.gov.au/mbr/planningscheme](http://www.moretonbay.qld.gov.au/mbr/planningscheme)) or contact council on 3205 0555.

**Effective from 20 June 2016**



**DISCLAIMER:** Some of the information shown in this document has been provided to Council from external third parties. Council makes no representation and gives no warranty about the accuracy, reliability, completeness or suitability for any particular purpose of the information. Persons should not rely on the information shown in this document to make any decision with financial or legal implications and should instead rely on their own enquiries. To the full extent that it is able to do so in law, Council disclaims all liability (including liability in negligence) for all costs, losses and damages (including indirect and consequential costs, losses and damages) caused by or arising from anyone using or relying on the information shown in this document for any purpose whatsoever. © Copyright Moreton Bay Regional Council 2016

DCDB (Version Apr 2016) is reproduced with the permission of the State of Queensland



**PLANNING SCHEME**  
**OVERLAY MAP - OVERLAND FLOW PATH**

- Property boundaries
- Overland flow path

Please read the following notes about this overlay map:

This overlay map only affects you if an Overland flow path is identified on your property, and you wish to develop.

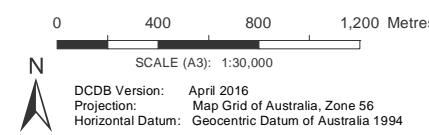
Under State Government requirements, planning schemes must identify an area where overland flow controls apply. This overlay map shows the Overland flow path and comprises land subject to overland flow during and immediately after a heavy rainfall event.

This map is based on the latest information available to Council. Note that recent filling and other modifications to the ground surface may not be reflected in the current mapping.

Refer to relevant zone code, local plan code and/or development codes for requirements associated with this overlay map.

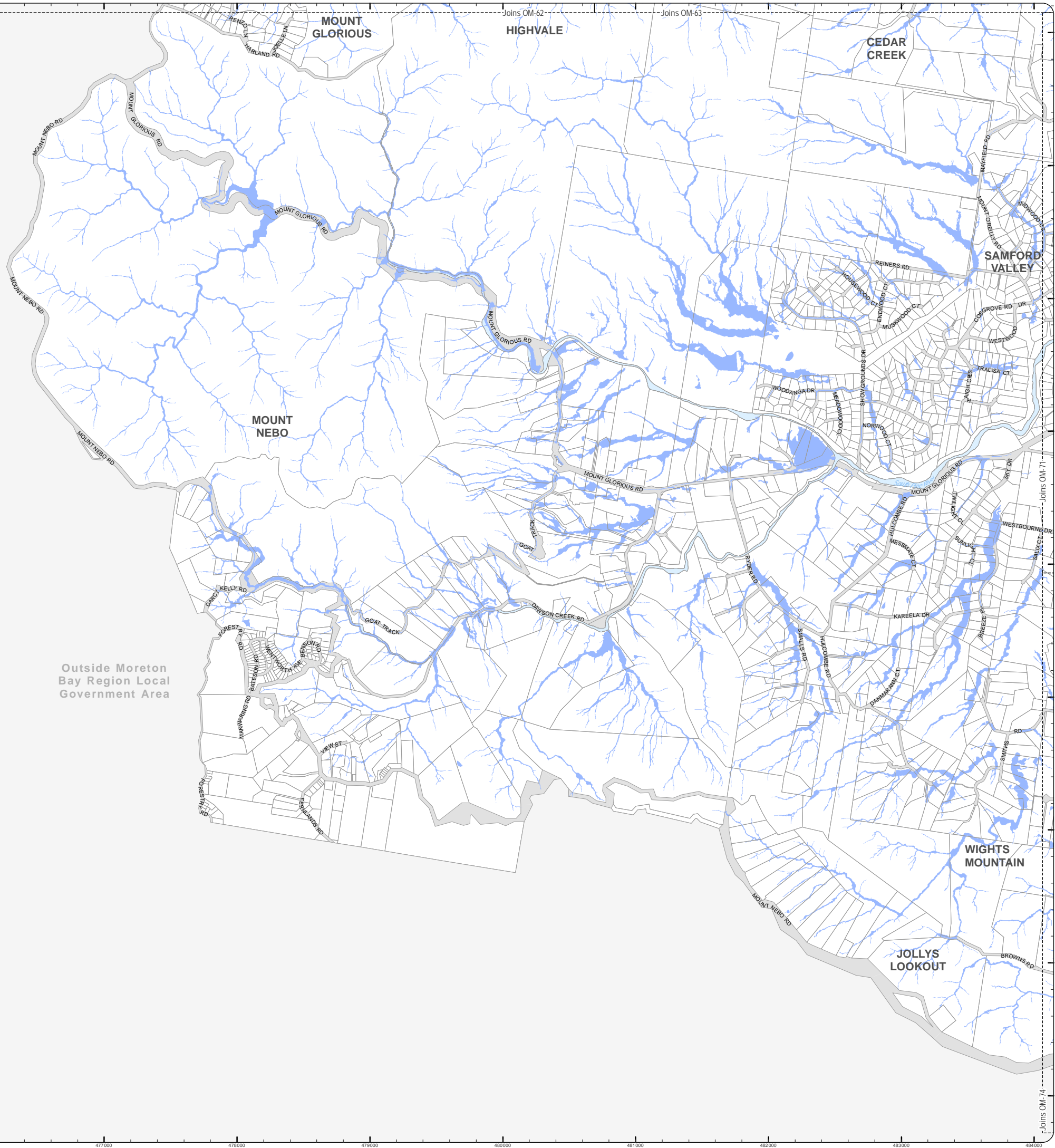
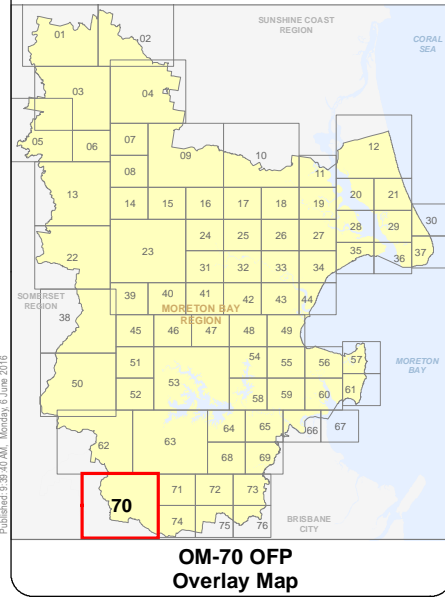
For further information regarding this overlay, please refer to: Overland flow path overlay information sheet; and Flood and Coastal Hazard information sheet on Council's website ([www.moretonbay.qld.gov.au/mbr/planningscheme](http://www.moretonbay.qld.gov.au/mbr/planningscheme)) or contact council on 3205 0555.

**Effective from 20 June 2016**



**DISCLAIMER:** Some of the information shown in this document has been provided to Council from external third parties. Council makes no representation and gives no warranty about the accuracy, reliability, completeness or suitability for any particular purpose of the information. Persons should not rely on the information shown in this document to make any decision with financial or legal implications and should instead rely on their own enquiries. To the full extent that it is able to do so in law, Council disclaims all liability (including liability in negligence) for all costs, losses and damages (including indirect and consequential costs, losses and damages) caused by or arising from anyone using or relying on the information shown in this document for any purpose whatsoever.  
© Copyright Moreton Bay Regional Council 2016



DCDB (Version Apr 2016) is reproduced with the permission of the State of Queensland



Outside Moreton Bay Region Local Government Area

Outside Moreton Bay Region Local Government Area

**PLANNING SCHEME  
OVERLAY MAP - OVERLAND FLOW PATH**

-  Property boundaries
-  Overland flow path

Please read the following notes about this overlay map:

This overlay map only affects you if an Overland flow path is identified on your property, and you wish to develop.

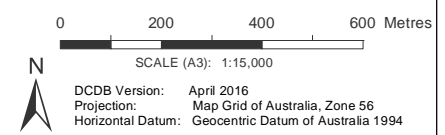
Under State Government requirements, planning schemes must identify an area where overland flow controls apply. This overlay map shows the Overland flow path and comprises land subject to overland flow during and immediately after a heavy rainfall event.

This map is based on the latest information available to Council. Note that recent filling and other modifications to the ground surface may not be reflected in the current mapping.

Refer to relevant zone code, local plan code and/or development codes for requirements associated with this overlay map.

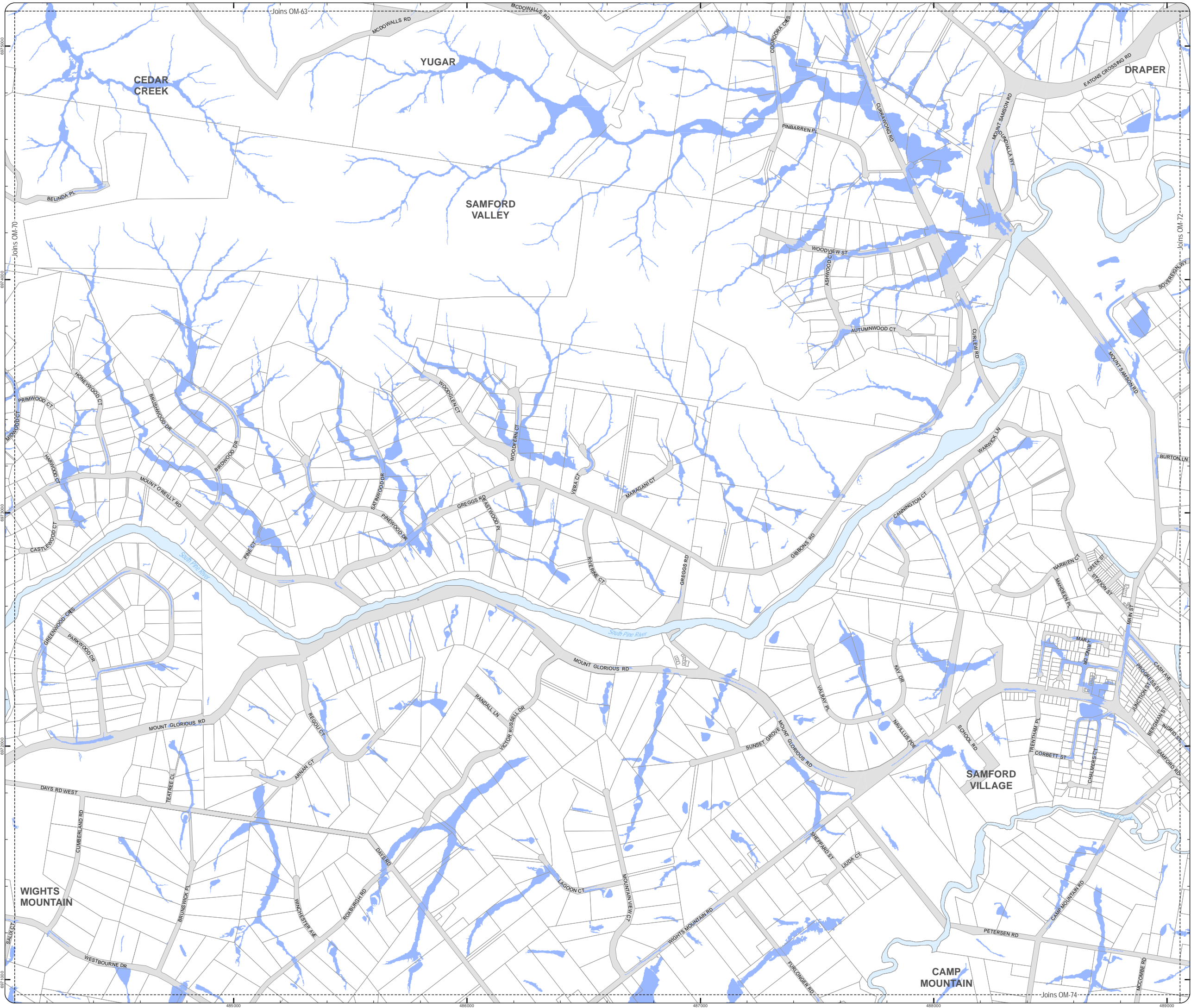
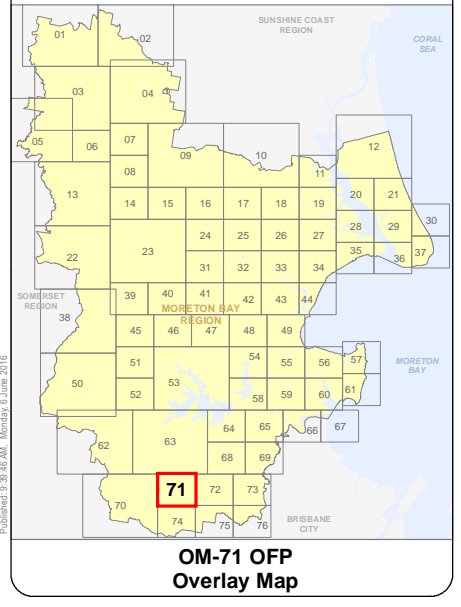
For further information regarding this overlay, please refer to: Overland flow path overlay information sheet; and Flood and Coastal Hazard information sheet on Council's website ([www.moretonbay.qld.gov.au/mbr/planningscheme](http://www.moretonbay.qld.gov.au/mbr/planningscheme)) or contact council on 3205 0555.

**Effective from 20 June 2016**



**DISCLAIMER:** Some of the information shown in this document has been provided to Council from external third parties. Council makes no representation and gives no warranty about the accuracy, reliability, completeness or suitability for any particular purpose of the information. Persons should not rely on the information shown in this document to make any decision with financial or legal implications and should instead rely on their own enquiries. To the full extent that it is able to do so in law, Council disclaims all liability (including liability in negligence) for all costs, losses and damages (including indirect and consequential costs, losses and damages) caused by or arising from anyone using or relying on the information shown in this document for any purpose whatsoever. © Copyright Moreton Bay Regional Council 2016

DCDB (Version April 2016) is reproduced with the permission of the State of Queensland



**PLANNING SCHEME  
OVERLAY MAP - OVERLAND FLOW PATH**

- Property boundaries
- Overland flow path

Please read the following notes about this overlay map:

This overlay map only affects you if an Overland flow path is identified on your property, and you wish to develop.

Under State Government requirements, planning schemes must identify an area where overland flow controls apply. This overlay map shows the Overland flow path and comprises land subject to overland flow during and immediately after a heavy rainfall event.

This map is based on the latest information available to Council. Note that recent filling and other modifications to the ground surface may not be reflected in the current mapping.

Refer to relevant zone code, local plan code and/or development codes for requirements associated with this overlay map.

For further information regarding this overlay, please refer to: Overland flow path overlay information sheet; and Flood and Coastal Hazard information sheet on Council's website ([www.moretonbay.qld.gov.au/mbr/planningscheme](http://www.moretonbay.qld.gov.au/mbr/planningscheme)) or contact council on 3205 0555.

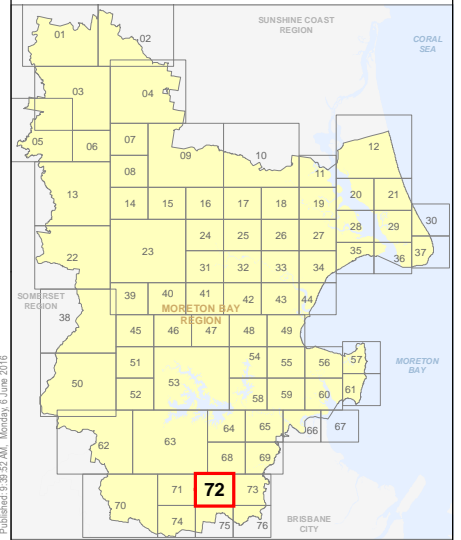
**Effective from 20 June 2016**



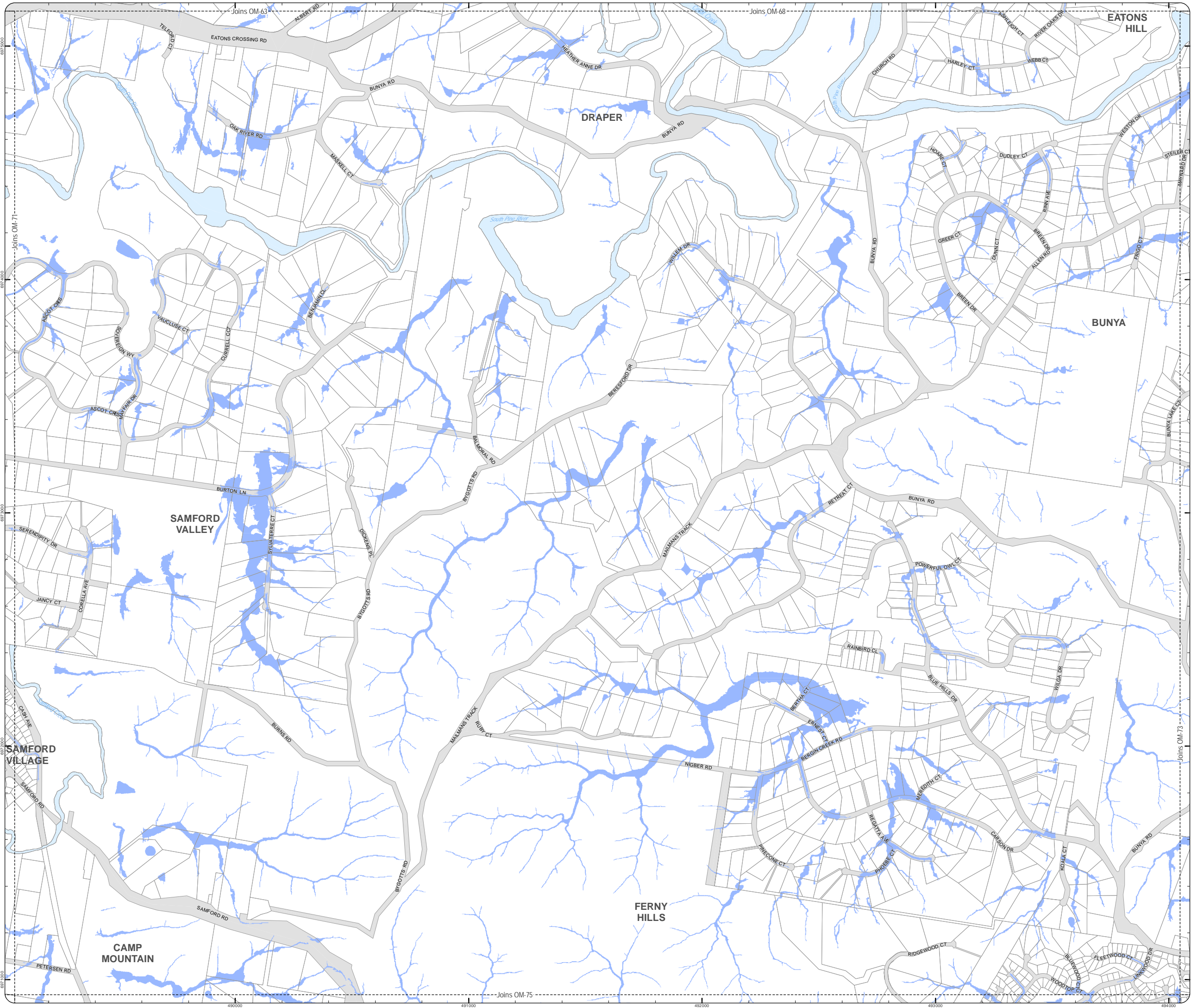
DCDB Version: April 2016  
Projection: Map Grid of Australia, Zone 56  
Horizontal Datum: Geocentric Datum of Australia 1994

**DISCLAIMER:** Some of the information shown in this document has been provided to Council from external third parties. Council makes no representation and gives no warranty about the accuracy, reliability, completeness or suitability for any particular purpose of the information. Persons should not rely on the information shown in this document to make any decision with financial or legal implications and should instead rely on their own enquiries. To the full extent that it is able to do so in law, Council disclaims all liability (including liability in negligence) for all costs, losses and damages (including indirect and consequential costs, losses and damages) caused by or arising from anyone using or relying on the information shown in this document for any purpose whatsoever. © Copyright Moreton Bay Regional Council 2016

DCDB (Version Apr 2016) is reproduced with the permission of the State of Queensland



**OM-72 OFF  
Overlay Map**





**PLANNING SCHEME**  
**OVERLAY MAP - OVERLAND FLOW PATH**

- Property boundaries
- Overland flow path

Please read the following notes about this overlay map:

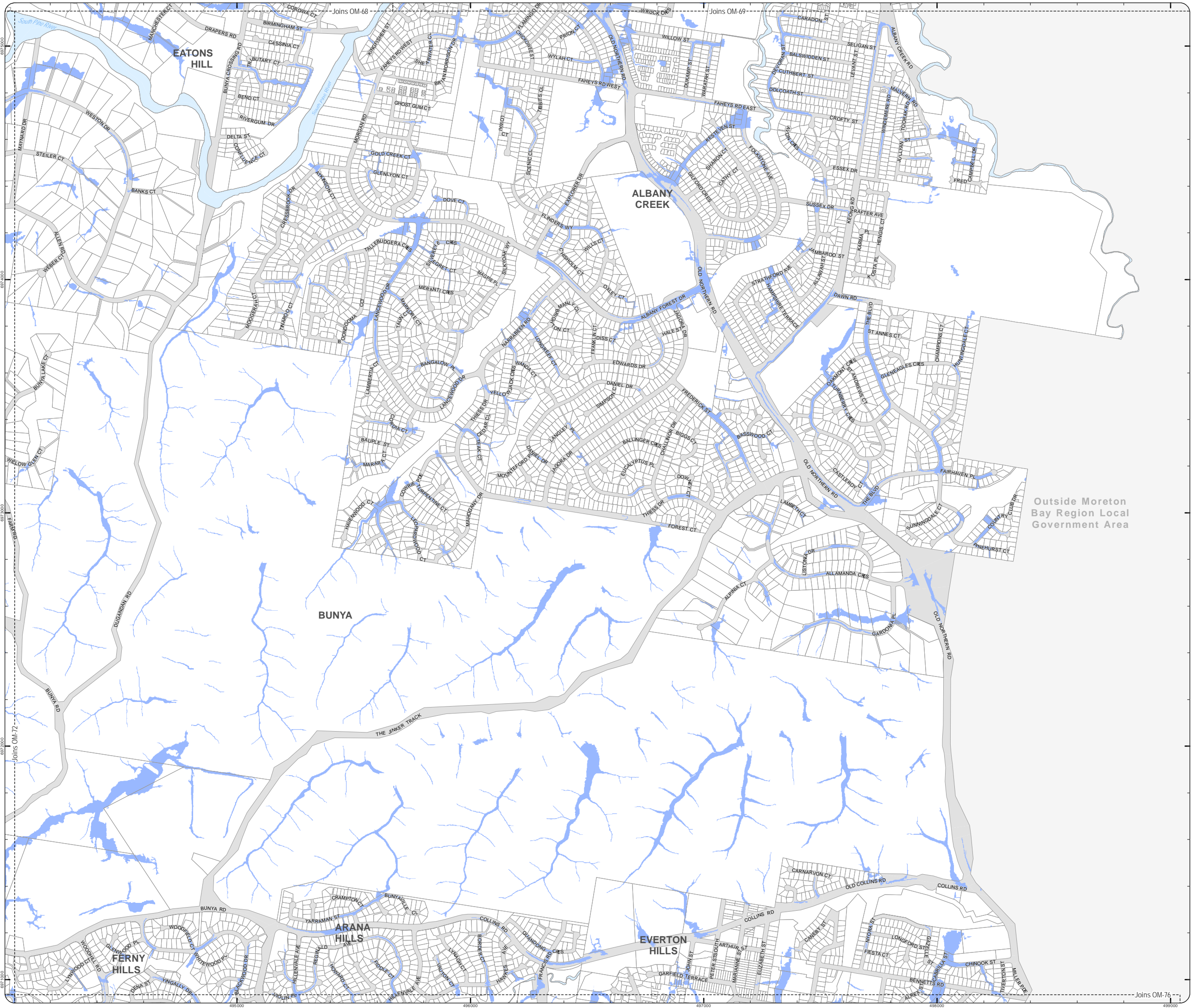
This overlay map only affects you if an Overland flow path is identified on your property, and you wish to develop.

Under State Government requirements, planning schemes must identify an area where overland flow controls apply. This overlay map shows the Overland flow path and comprises land subject to overland flow during and immediately after a heavy rainfall event.

This map is based on the latest information available to Council. Note that recent filling and other modifications to the ground surface may not be reflected in the current mapping.

Refer to relevant zone code, local plan code and/or development codes for requirements associated with this overlay map.

For further information regarding this overlay, please refer to: Overland flow path overlay information sheet; and Flood and Coastal Hazard information sheet on Council's website ([www.moretonbay.qld.gov.au/mbr/planningscheme](http://www.moretonbay.qld.gov.au/mbr/planningscheme)) or contact council on 3205 0555.



Outside Moreton Bay Region Local Government Area

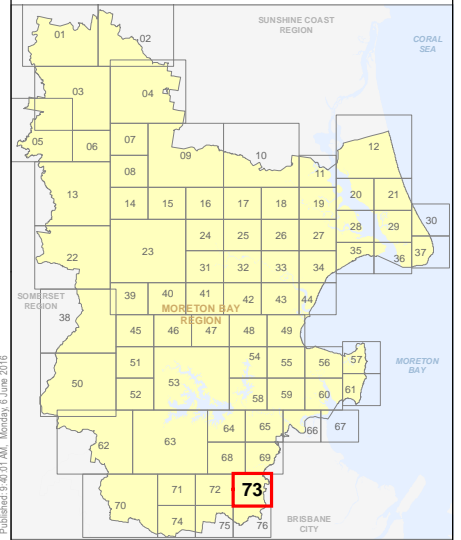
**Effective from 20 June 2016**



DCDB Version: April 2016  
Projection: Map Grid of Australia, Zone 56  
Horizontal Datum: Geocentric Datum of Australia 1994

**DISCLAIMER:** Some of the information shown in this document has been provided to Council from external third parties. Council makes no representation and gives no warranty about the accuracy, reliability, completeness or suitability for any particular purpose of the information. Persons should not rely on the information shown in this document to make any decision with financial or legal implications and should instead rely on their own enquiries. To the full extent that it is able to do so in law, Council disclaims all liability (including liability in negligence) for all costs, losses and damages (including indirect and consequential costs, losses and damages) caused by or arising from anyone using or relying on the information shown in this document for any purpose whatsoever. © Copyright Moreton Bay Regional Council 2016

DCDB (Version Apr 2016) is reproduced with the permission of the State of Queensland



**OM-73 OFF**  
**Overlay Map**

**PLANNING SCHEME**  
**OVERLAY MAP - OVERLAND FLOW PATH**

- Property boundaries
- Overland flow path

Please read the following notes about this overlay map:

This overlay map only affects you if an Overland flow path is identified on your property, and you wish to develop.

Under State Government requirements, planning schemes must identify an area where overland flow controls apply. This overlay map shows the Overland flow path and comprises land subject to overland flow during and immediately after a heavy rainfall event.

This map is based on the latest information available to Council. Note that recent filling and other modifications to the ground surface may not be reflected in the current mapping.

Refer to relevant zone code, local plan code and/or development codes for requirements associated with this overlay map.

For further information regarding this overlay, please refer to: Overland flow path overlay information sheet; and Flood and Coastal Hazard information sheet on Council's website ([www.moretonbay.qld.gov.au/mbr/planningscheme](http://www.moretonbay.qld.gov.au/mbr/planningscheme)) or contact council on 3205 0555.

**Effective from 20 June 2016**

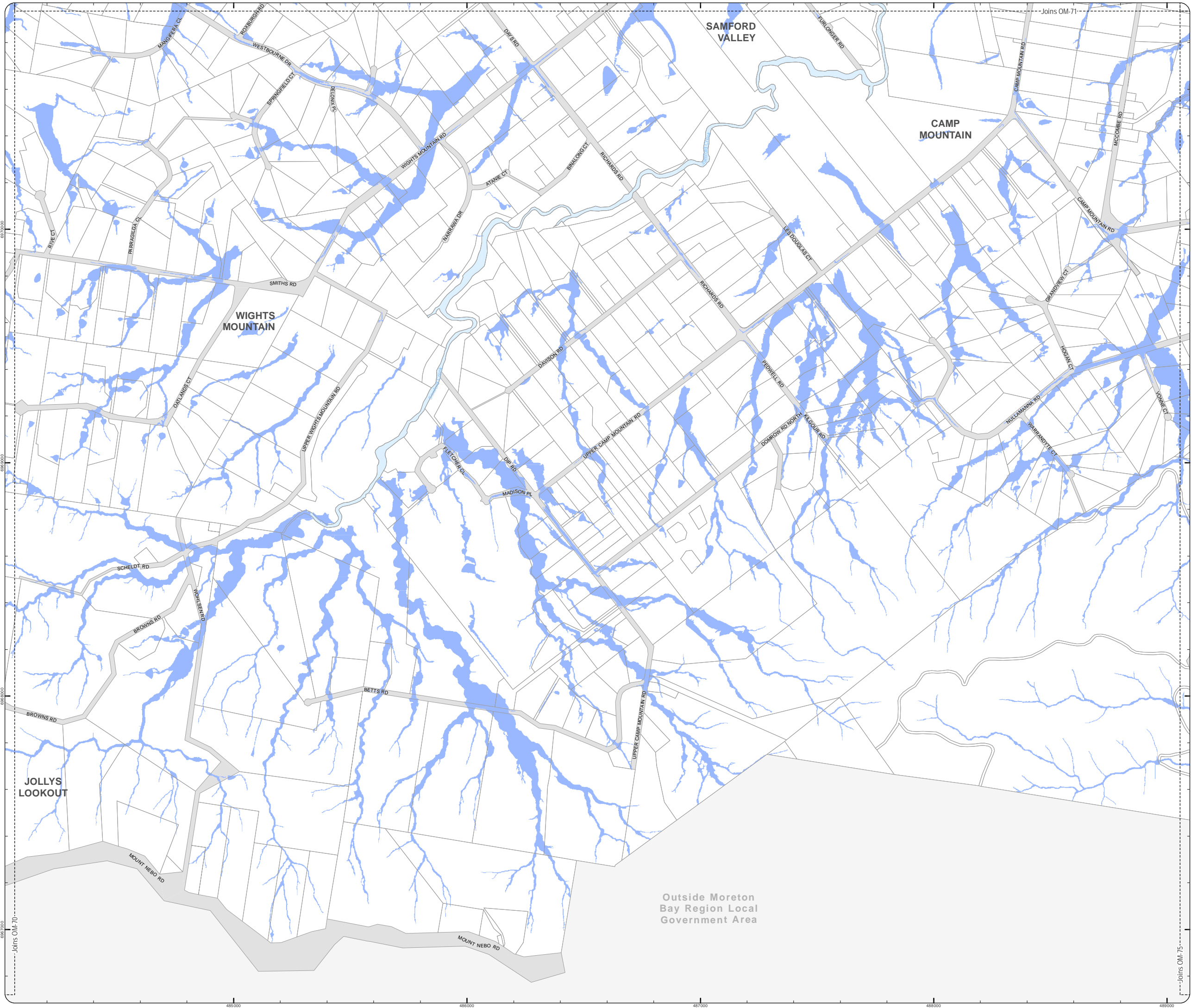
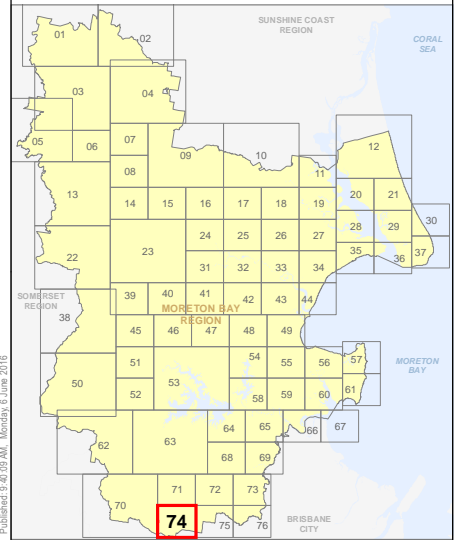
0 200 400 600 Metres

SCALE (A3): 1:15,000

DCDB Version: April 2016  
Projection: Map Grid of Australia, Zone 56  
Horizontal Datum: Geocentric Datum of Australia 1994

**DISCLAIMER:** Some of the information shown in this document has been provided to Council from external third parties. Council makes no representation and gives no warranty about the accuracy, reliability, completeness or suitability for any particular purpose of the information. Persons should not rely on the information shown in this document to make any decision with financial or legal implications and should instead rely on their own enquiries. To the full extent that it is able to do so in law, Council disclaims all liability (including liability in negligence) for all costs, losses and damages (including indirect and consequential costs, losses and damages) caused by or arising from anyone using or relying on the information shown in this document for any purpose whatsoever. © Copyright Moreton Bay Regional Council 2016

DCDB (Version Apr 2016) is reproduced with the permission of the State of Queensland



**PLANNING SCHEME  
OVERLAY MAP - OVERLAND FLOW PATH**

- Property boundaries
- Overland flow path

Please read the following notes about this overlay map:

This overlay map only affects you if an Overland flow path is identified on your property, and you wish to develop.

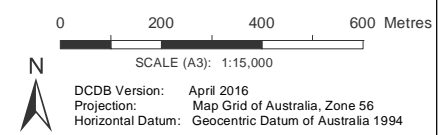
Under State Government requirements, planning schemes must identify an area where overland flow controls apply. This overlay map shows the Overland flow path and comprises land subject to overland flow during and immediately after a heavy rainfall event.

This map is based on the latest information available to Council. Note that recent filling and other modifications to the ground surface may not be reflected in the current mapping.

Refer to relevant zone code, local plan code and/or development codes for requirements associated with this overlay map.

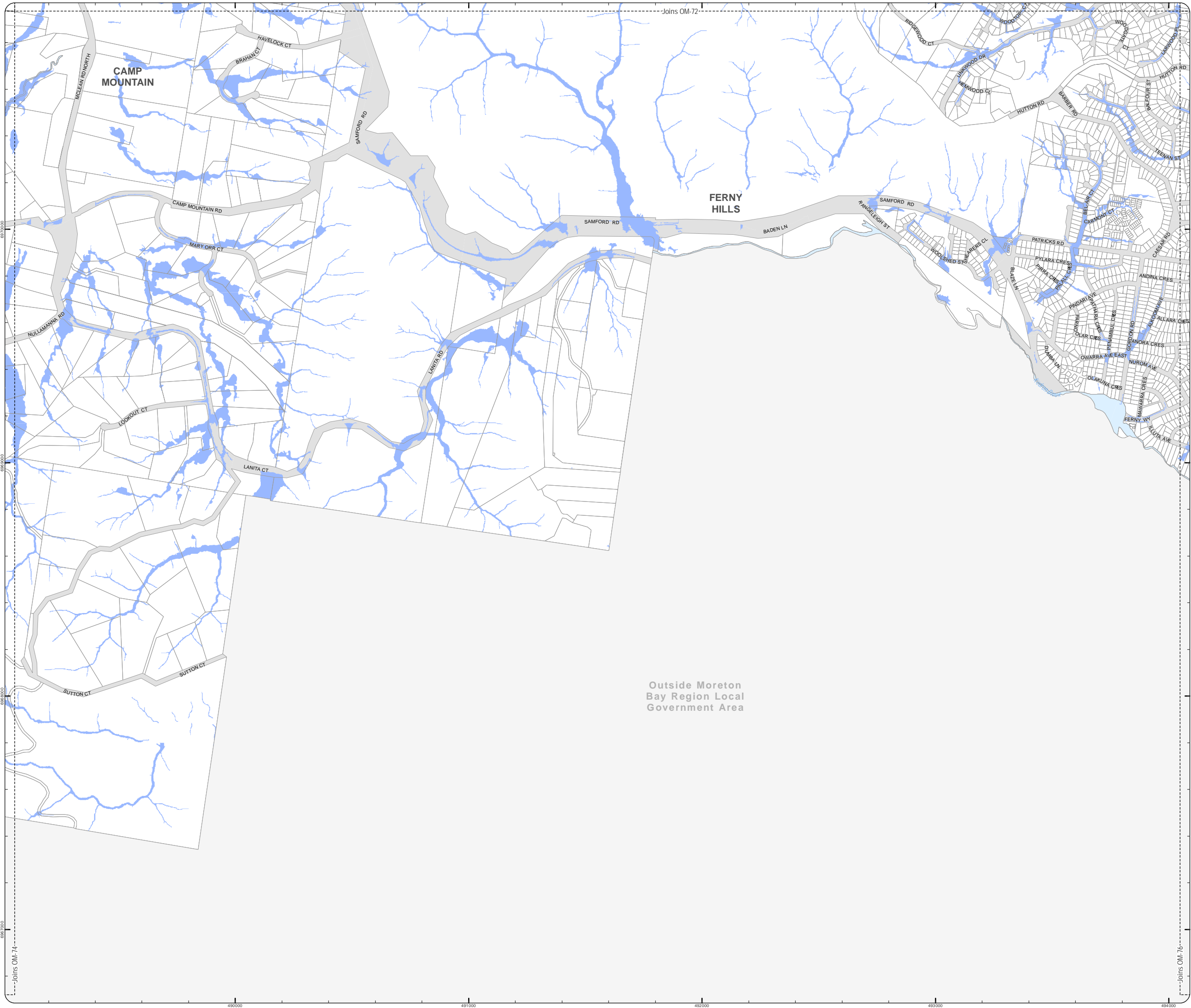
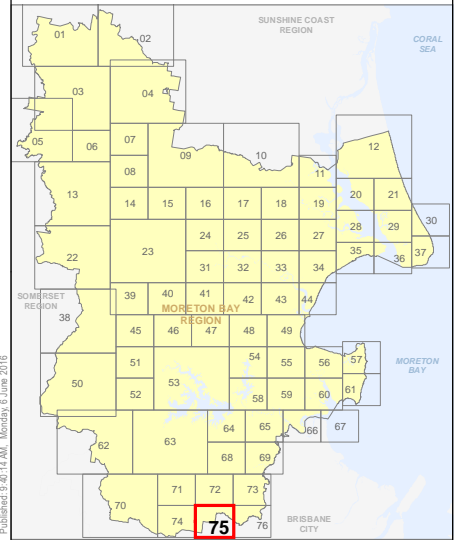
For further information regarding this overlay, please refer to: Overland flow path overlay information sheet; and Flood and Coastal Hazard information sheet on Council's website ([www.moretonbay.qld.gov.au/mbrplanningscheme](http://www.moretonbay.qld.gov.au/mbrplanningscheme)) or contact council on 3205 0555.

**Effective from 20 June 2016**



**DISCLAIMER:** Some of the information shown in this document has been provided to Council from external third parties. Council makes no representation and gives no warranty about the accuracy, reliability, completeness or suitability for any particular purpose of the information. Persons should not rely on the information shown in this document to make any decision with financial or legal implications and should instead rely on their own enquiries. To the full extent that it is able to do so in law, Council disclaims all liability (including liability in negligence) for all costs, losses and damages (including indirect and consequential costs, losses and damages) caused by or arising from anyone using or relying on the information shown in this document for any purpose whatsoever. © Copyright Moreton Bay Regional Council 2016

DCDB (Version Apr 2016) is reproduced with the permission of the State of Queensland



**PLANNING SCHEME**  
**OVERLAY MAP - OVERLAND FLOW PATH**

- Property boundaries
- Overland flow path

Please read the following notes about this overlay map:

This overlay map only affects you if an Overland flow path is identified on your property, and you wish to develop.

Under State Government requirements, planning schemes must identify an area where overland flow controls apply. This overlay map shows the Overland flow path and comprises land subject to overland flow during and immediately after a heavy rainfall event.

This map is based on the latest information available to Council. Note that recent filling and other modifications to the ground surface may not be reflected in the current mapping.

Refer to relevant zone code, local plan code and/or development codes for requirements associated with this overlay map.

For further information regarding this overlay, please refer to: Overland flow path overlay information sheet; and Flood and Coastal Hazard information sheet on Council's website ([www.moretonbay.qld.gov.au/mbr/planningscheme](http://www.moretonbay.qld.gov.au/mbr/planningscheme)) or contact council on 3205 0555.

**Effective from 20 June 2016**

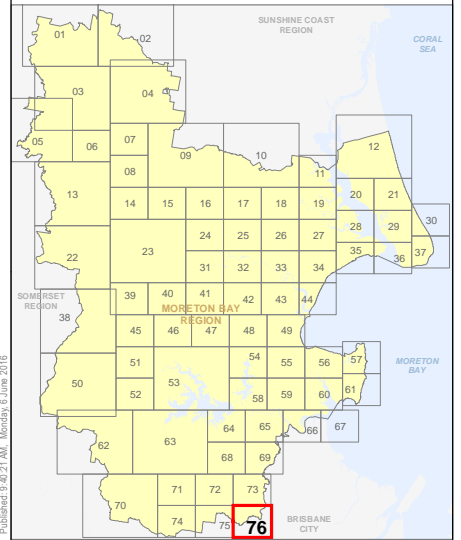
0 200 400 600 Metres

SCALE (A3): 1:15,000

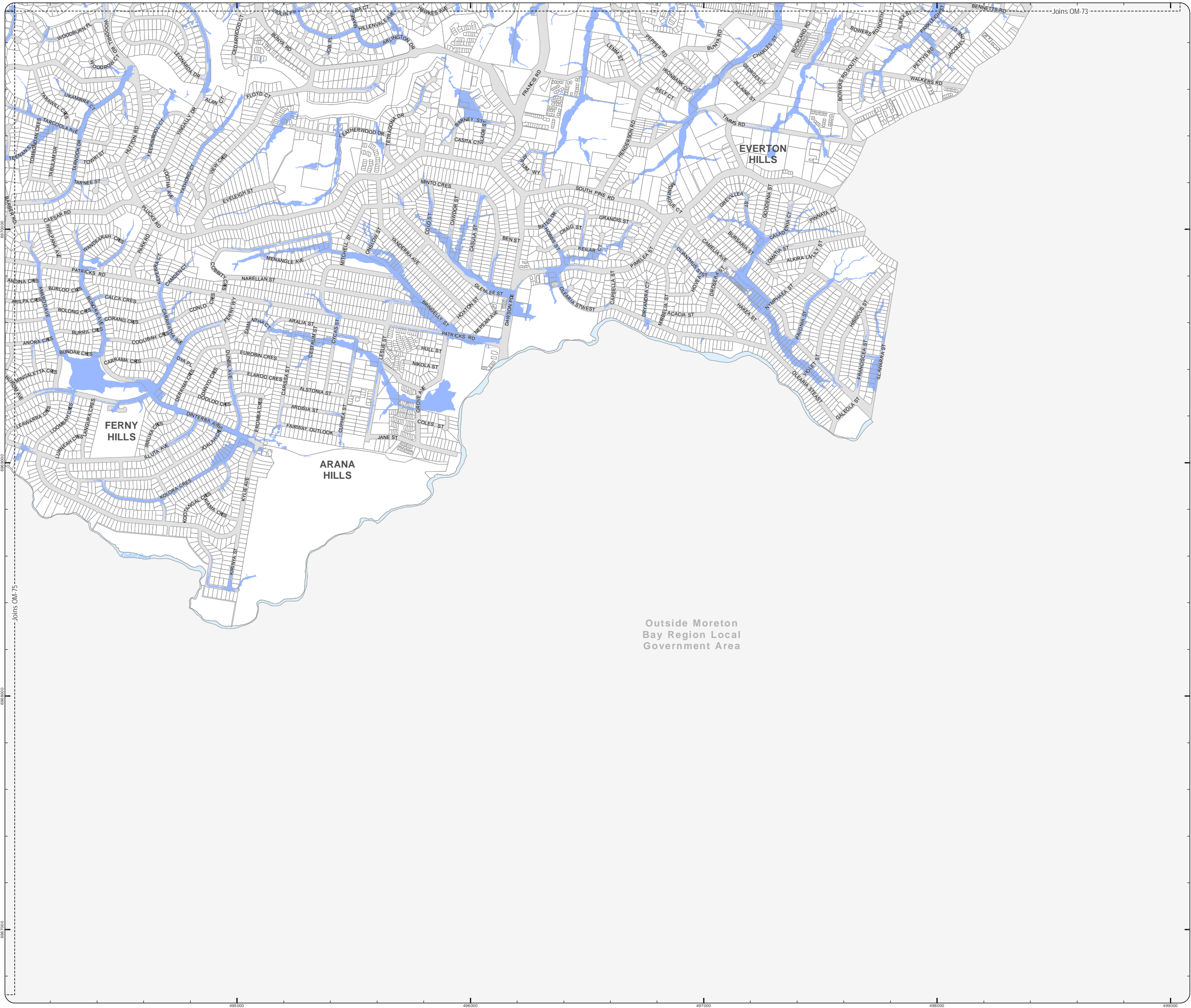
DCDB Version: April 2016  
Projection: Map Grid of Australia, Zone 56  
Horizontal Datum: Geocentric Datum of Australia 1994

**DISCLAIMER:** Some of the information shown in this document has been provided to Council from external third parties. Council makes no representation and gives no warranty about the accuracy, reliability, completeness or suitability for any particular purpose of the information. Persons should not rely on the information shown in this document to make any decision with financial or legal implications and should instead rely on their own enquiries. To the full extent that it is able to do so in law, Council disclaims all liability (including liability in negligence) for all costs, losses and damages (including indirect and consequential costs, losses and damages) caused by or arising from anyone using or relying on the information shown in this document for any purpose whatsoever. © Copyright Moreton Bay Regional Council 2016

DCDB (Version Apr 2016) is reproduced with the permission of the State of Queensland



**OM-76 OFF**  
**Overlay Map**



Outside Moreton  
Bay Region Local  
Government Area