

**PLANNING SCHEME  
OVERLAY MAP - LANDSLIDE HAZARD**

- Property boundaries
- Landslide hazard area (>15% Slope)

Please read the following notes about this map:

This overlay map only affects you if your property is identified in the Landslide hazard area, and you wish to develop (e.g. build or extend, change use, subdivide, clear native vegetation, fill or excavate).

Under State Government requirements, planning schemes must identify areas where landslide hazard planning controls apply. This overlay map shows the Landslide hazard area and comprises land with slopes greater than 15%.

Inclusion in this map does not necessarily mean there are associated requirements.

Refer to the relevant zone code, local plan code and/or development codes for requirements associated with this overlay map.

For further information regarding this overlay map, please refer to the Overlay information sheet on Council's website ([www.moretonbay.qld.gov.au/mbrcplanningscheme](http://www.moretonbay.qld.gov.au/mbrcplanningscheme)) or contact council on 3205 0555.

**Effective from 1 February 2016**

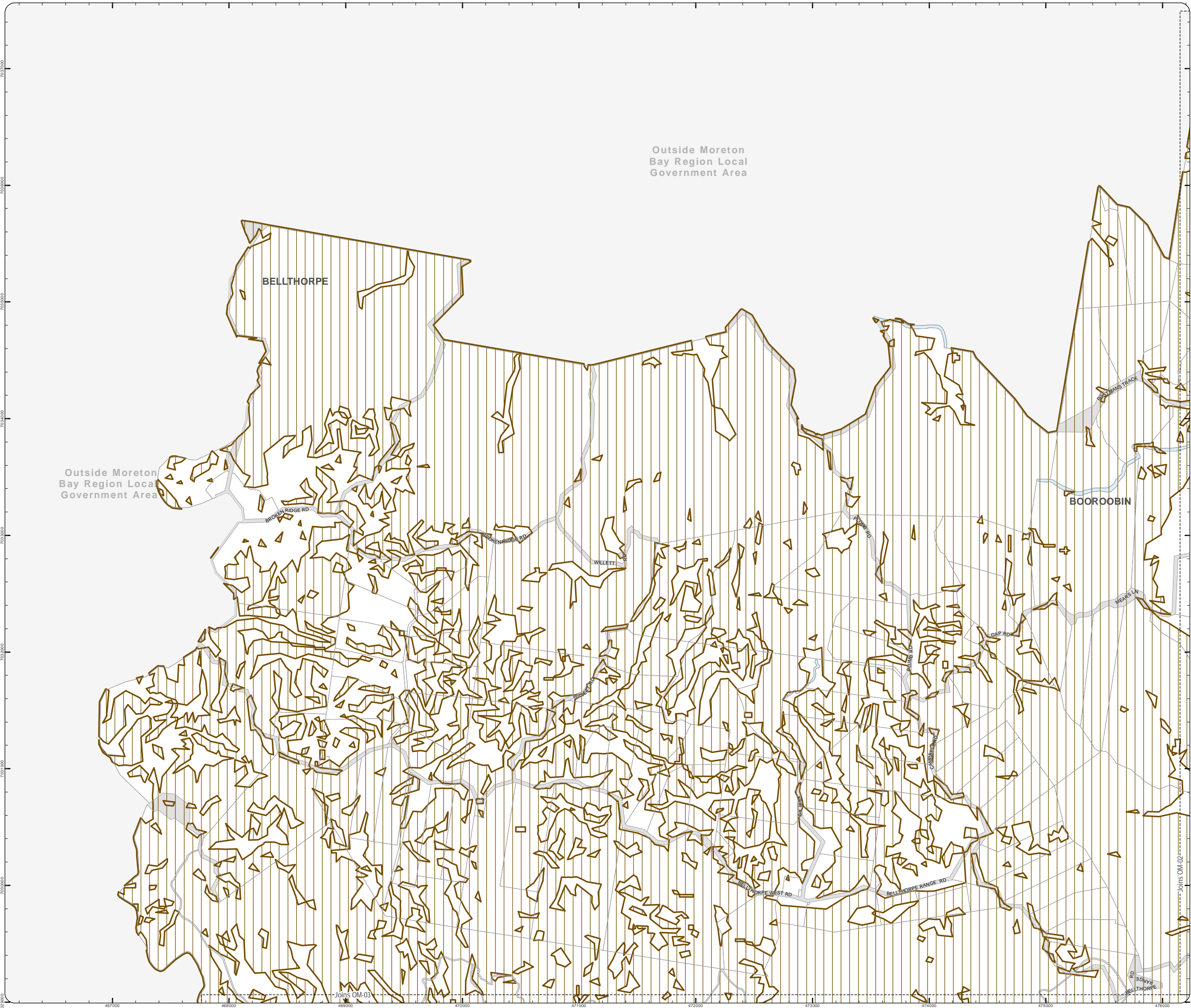
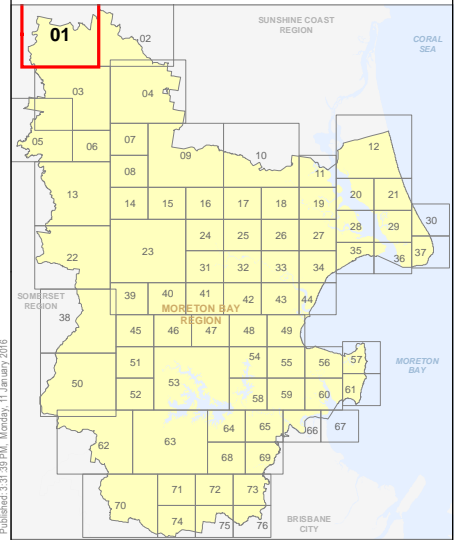
0 400 800 1,200 Metres

SCALE (A3): 1:30,000

DCDB Version: November 2015  
Projection: Map Grid of Australia, Zone 56  
Horizontal Datum: Geocentric Datum of Australia 1994

**DISCLAIMER:** Some of the information shown in this document has been provided to Council from external third parties. Council makes no representation and gives no warranty about the accuracy, reliability, completeness or suitability for any particular purpose of the information. Persons should not rely on the information shown in this document to make any decision with financial or legal implications and should instead rely on their own enquiries. To the full extent that it is able to do so in law, Council disclaims all liability (including liability in negligence) for all costs, losses and damages (including indirect and consequential costs, losses and damages) caused by or arising from anyone using or relying on the information shown in this document for any purpose whatsoever. © Copyright Moreton Bay Regional Council 2016

DCDB (Version Nov 2015) is reproduced with the permission of the State of Queensland





Outside Moreton  
Bay Region Local  
Government Area

Outside Moreton  
Bay Region Local  
Government Area

BELLTHORPE

BOOROOBIN

**PLANNING SCHEME**  
**OVERLAY MAP - LANDSLIDE HAZARD**

-  Property boundaries
-  Landslide hazard area (>15% Slope)

Please read the following notes about this map:

This overlay map only affects you if your property is identified in the Landslide hazard area, and you wish to develop (e.g. build or extend, change use, subdivide, clear native vegetation, fill or excavate).

Under State Government requirements, planning schemes must identify areas where landslide hazard planning controls apply. This overlay map shows the Landslide hazard area and comprises land with slopes greater than 15%.

Inclusion in this map does not necessarily mean there are associated requirements.

Refer to the relevant zone code, local plan code and/or development codes for requirements associated with this overlay map.

For further information regarding this overlay map, please refer to the Overlay information sheet on Council's website ([www.moretonbay.qld.gov.au/mbrcplanningscheme](http://www.moretonbay.qld.gov.au/mbrcplanningscheme)) or contact council on 3205 0555.

**Effective from 1 February 2016**

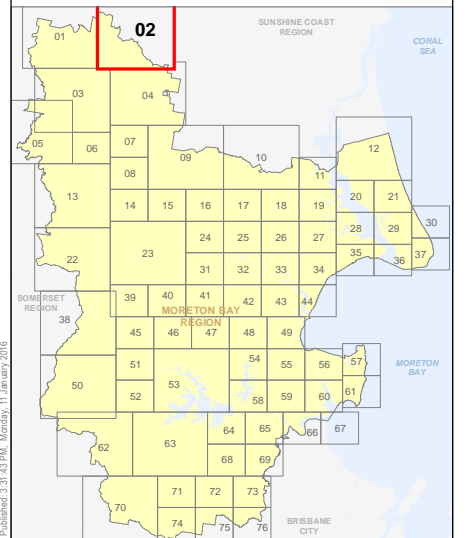
0 400 800 1,200 Metres

SCALE (A3): 1:30,000

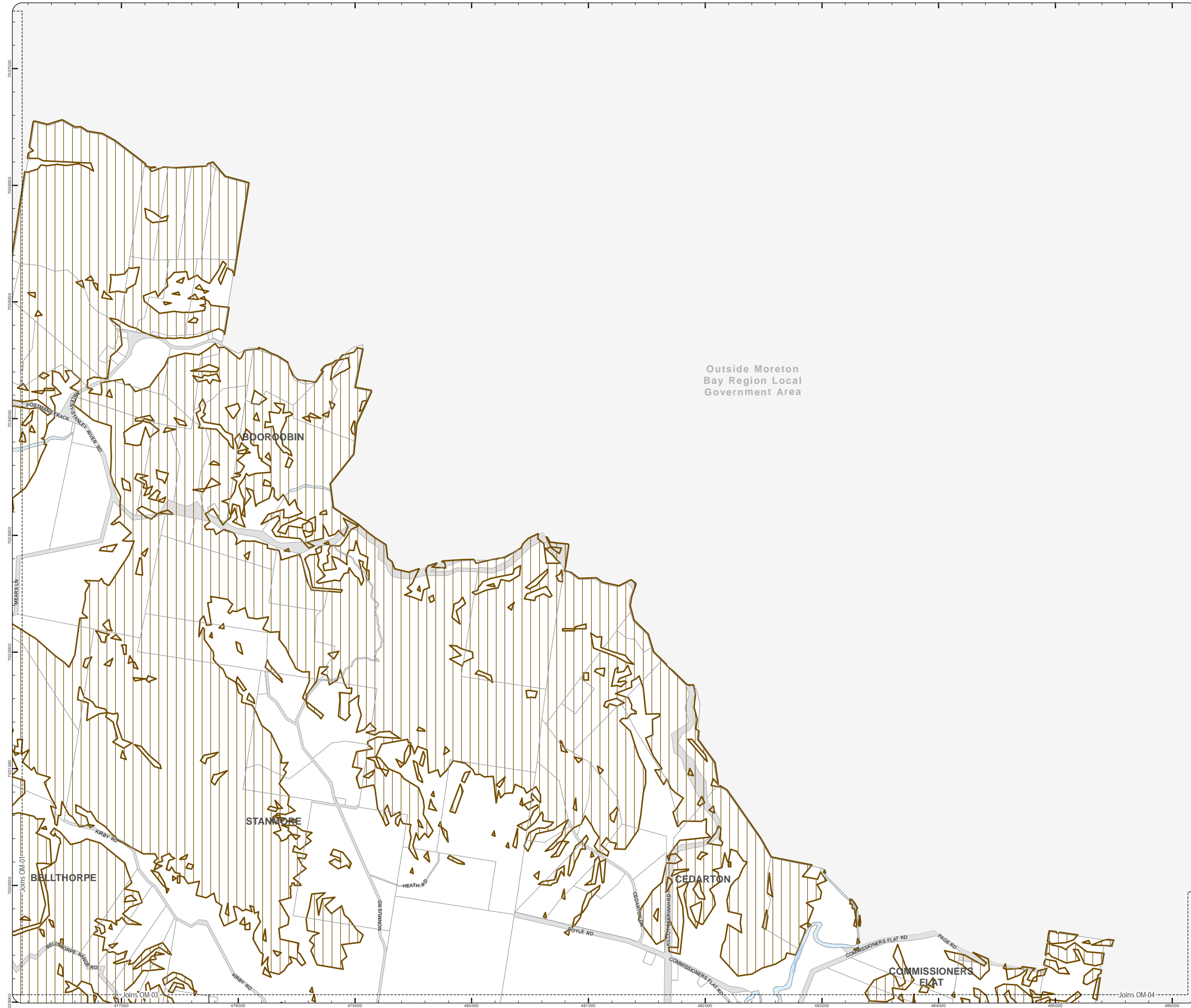
DCDB Version: November 2015  
Projection: Map Grid of Australia, Zone 56  
Horizontal Datum: Geocentric Datum of Australia 1994

**DISCLAIMER:** Some of the information shown in this document has been provided to Council from external third parties. Council makes no representation and gives no warranty about the accuracy, reliability, completeness or suitability for any particular purpose of the information. Persons should not rely on the information shown in this document to make any decision with financial or legal implications and should instead rely on their own enquiries. To the full extent that it is able to do so in law, Council disclaims all liability (including liability in negligence) for all costs, losses and damages (including indirect and consequential costs, losses and damages) caused by or arising from anyone using or relying on the information shown in this document for any purpose whatsoever. © Copyright Moreton Bay Regional Council 2016

DCDB (Version Nov 2015) is reproduced with the permission of the State of Queensland





**OM-2 LSH**  
**Overlay Map**



C:\Consultant2\_Jan2015\back up\OM\_Landslide\_Hazard.mxd

**PLANNING SCHEME**  
**OVERLAY MAP - LANDSLIDE HAZARD**

-  Property boundaries
-  Landslide hazard area (>15% Slope)

Please read the following notes about this map:

This overlay map only affects you if your property is identified in the Landslide hazard area, and you wish to develop (e.g. build or extend, change use, subdivide, clear native vegetation, fill or excavate).

Under State Government requirements, planning schemes must identify areas where landslide hazard planning controls apply. This overlay map shows the Landslide hazard area and comprises land with slopes greater than 15%.

Inclusion in this map does not necessarily mean there are associated requirements.

Refer to the relevant zone code, local plan code and/or development codes for requirements associated with this overlay map.

For further information regarding this overlay map, please refer to the Overlay information sheet on Council's website ([www.moretonbay.qld.gov.au/mbrplanningscheme](http://www.moretonbay.qld.gov.au/mbrplanningscheme)) or contact council on 3205 0555.

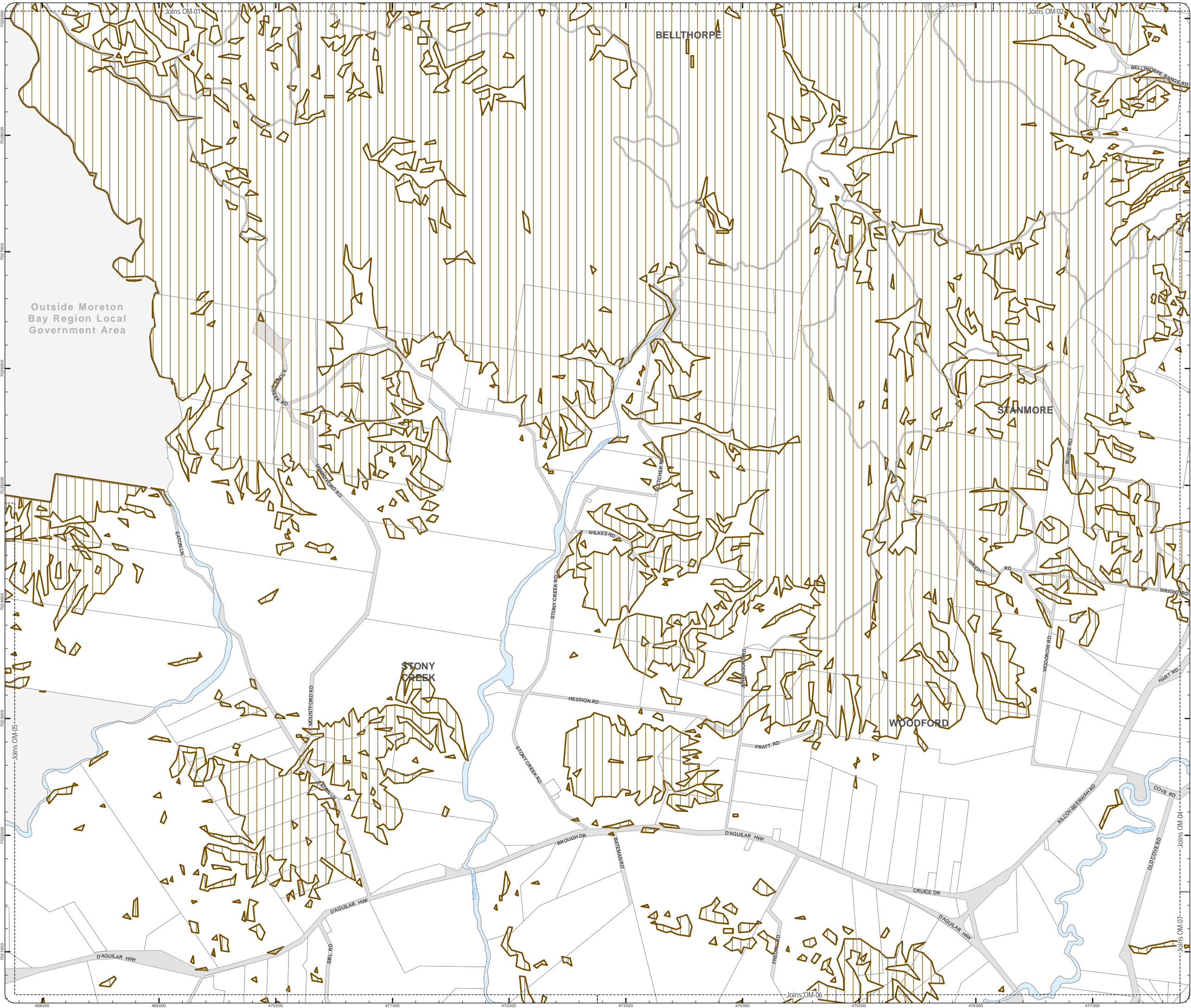
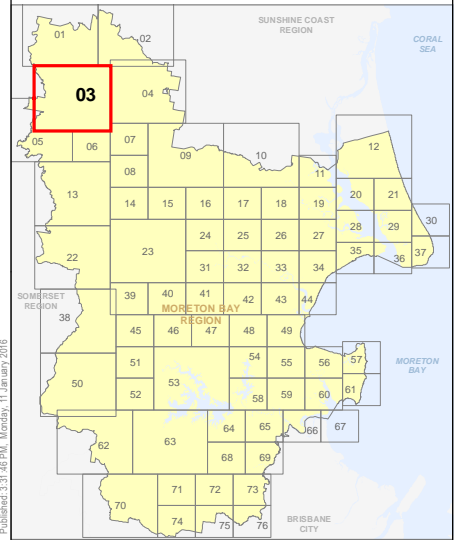
**Effective from 1 February 2016**



SCALE (A3): 1:30,000  
 DCDB Version: November 2015  
 Projection: Map Grid of Australia, Zone 56  
 Horizontal Datum: Geocentric Datum of Australia 1994

**DISCLAIMER:** Some of the information shown in this document has been provided to Council from external third parties. Council makes no representation and gives no warranty about the accuracy, reliability, completeness or suitability for any particular purpose of the information. Persons should not rely on the information shown in this document to make any decision with financial or legal implications and should instead rely on their own enquiries. To the full extent that it is able to do so in law, Council disclaims all liability (including liability in negligence) for all costs, losses and damages (including indirect and consequential costs, losses and damages) caused by or arising from anyone using or relying on the information shown in this document for any purpose whatsoever. © Copyright Moreton Bay Regional Council 2016

DCDB (Version Nov 2015) is reproduced with the permission of the State of Queensland



**PLANNING SCHEME  
OVERLAY MAP - LANDSLIDE HAZARD**

- Property boundaries
- Landslide hazard area (>15% Slope)

Please read the following notes about this map:

This overlay map only affects you if your property is identified in the Landslide hazard area, and you wish to develop (e.g. build or extend, change use, subdivide, clear native vegetation, fill or excavate).

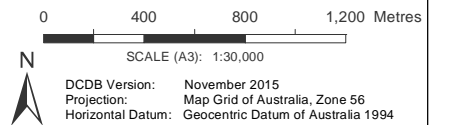
Under State Government requirements, planning schemes must identify areas where landslide hazard planning controls apply. This overlay map shows the Landslide hazard area and comprises land with slopes greater than 15%.

Inclusion in this map does not necessarily mean there are associated requirements.

Refer to the relevant zone code, local plan code and/or development codes for requirements associated with this overlay map.

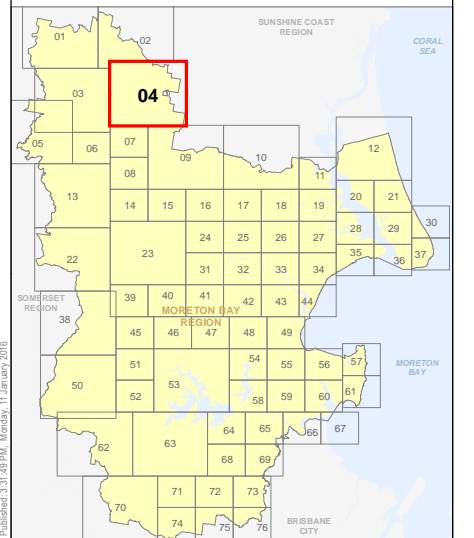
For further information regarding this overlay map, please refer to the Overlay information sheet on Council's website ([www.moretonbay.qld.gov.au/mbrplanningscheme](http://www.moretonbay.qld.gov.au/mbrplanningscheme)) or contact council on 3205 0555.

**Effective from 1 February 2016**

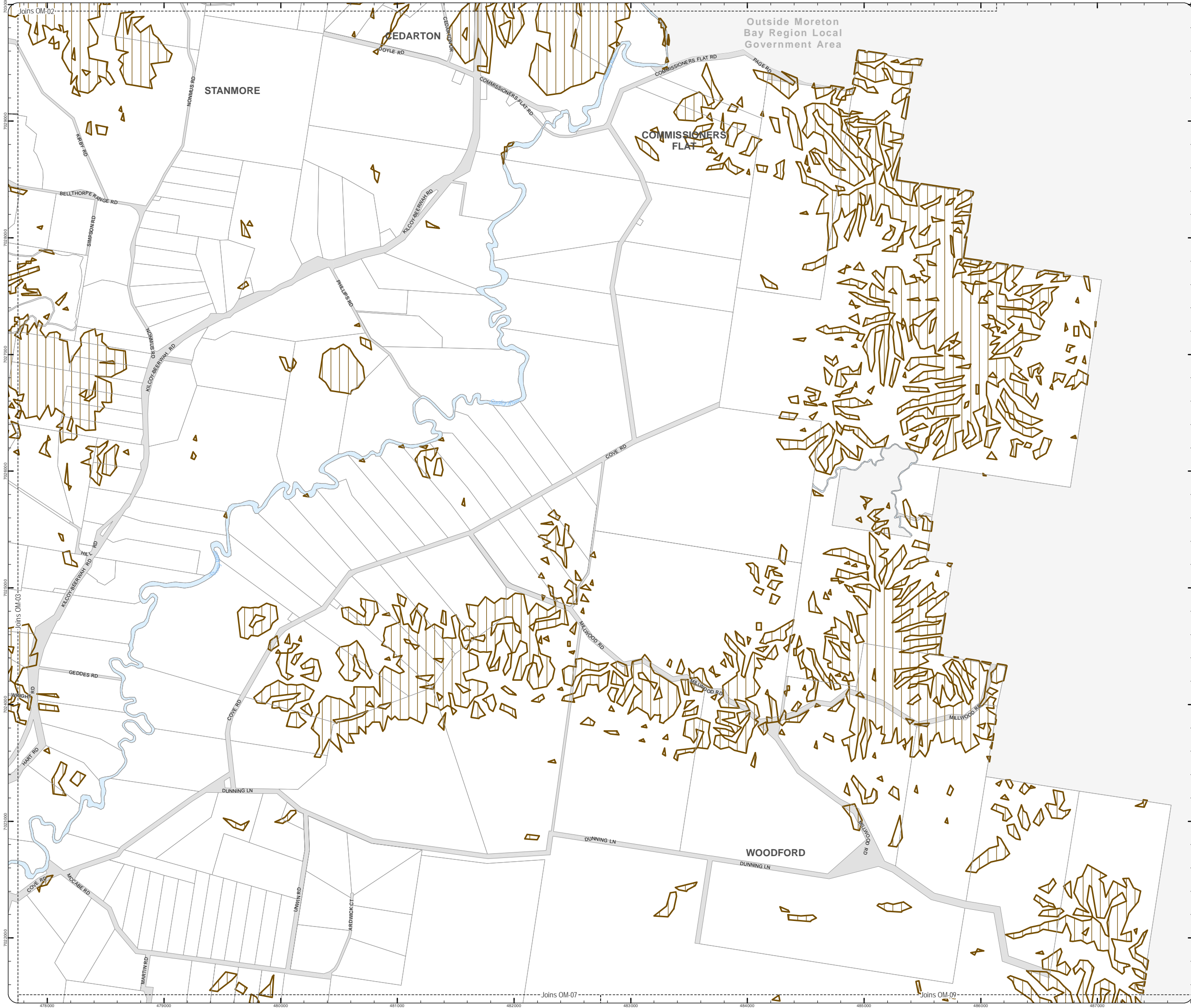


**DISCLAIMER:** Some of the information shown in this document has been provided to Council from external third parties. Council makes no representation and gives no warranty about the accuracy, reliability, completeness or suitability for any particular purpose of the information. Persons should not rely on the information shown in this document to make any decision with financial or legal implications and should instead rely on their own enquiries. To the full extent that it is able to do so in law, Council disclaims all liability (including liability in negligence) for all costs, losses and damages (including indirect and consequential costs, losses and damages) caused by or arising from anyone using or relying on the information shown in this document for any purpose whatsoever. © Copyright Moreton Bay Regional Council 2016



DCDB (Version Nov 2015) is reproduced with the permission of the State of Queensland



**OM-4 LSH  
Overlay Map**



**PLANNING SCHEME  
OVERLAY MAP - LANDSLIDE HAZARD**

-  Property boundaries
-  Landslide hazard area (>15% Slope)

Please read the following notes about this map:

This overlay map only affects you if your property is identified in the Landslide hazard area, and you wish to develop (e.g. build or extend, change use, subdivide, clear native vegetation, fill or excavate).

Under State Government requirements, planning schemes must identify areas where landslide hazard planning controls apply. This overlay map shows the Landslide hazard area and comprises land with slopes greater than 15%.

Inclusion in this map does not necessarily mean there are associated requirements.

Refer to the relevant zone code, local plan code and/or development codes for requirements associated with this overlay map.

For further information regarding this overlay map, please refer to the Overlay information sheet on Council's website ([www.moretonbay.qld.gov.au/mbrclplanningscheme](http://www.moretonbay.qld.gov.au/mbrclplanningscheme)) or contact council on 3205 0555.

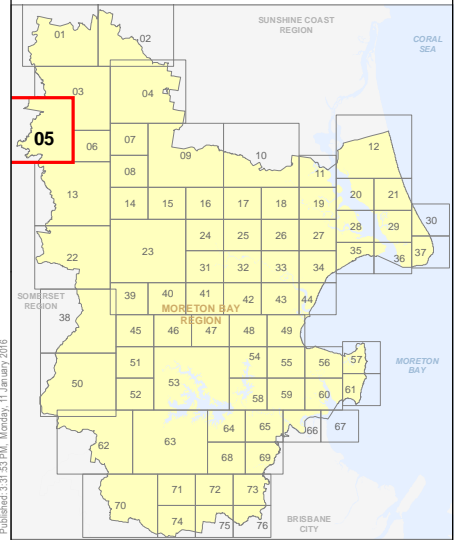
**Effective from 1 February 2016**



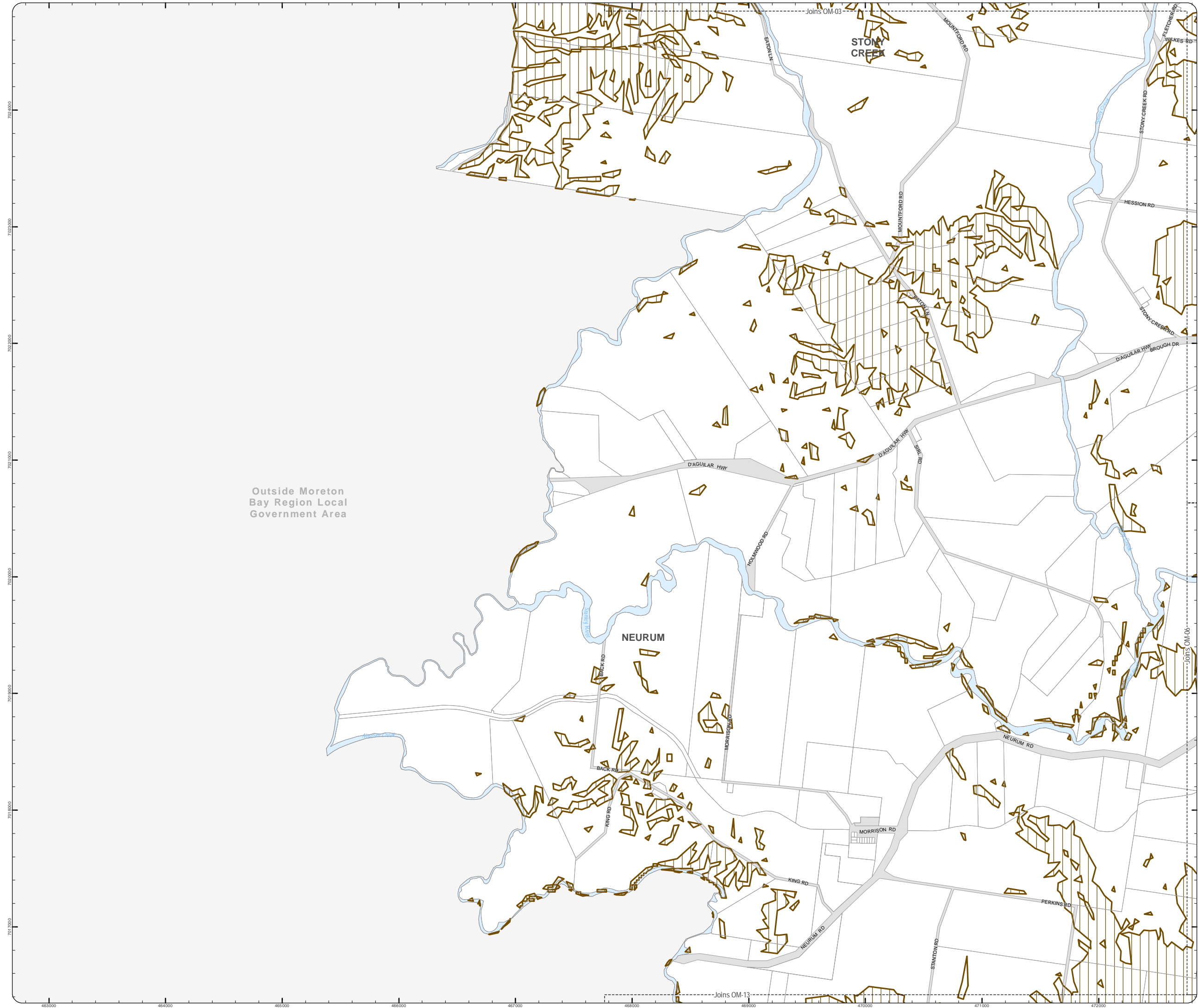
SCALE (A3): 1:30,000  
 DCDB Version: November 2015  
 Projection: Map Grid of Australia, Zone 56  
 Horizontal Datum: Geocentric Datum of Australia 1994

**DISCLAIMER:** Some of the information shown in this document has been provided to Council from external third parties. Council makes no representation and gives no warranty about the accuracy, reliability, completeness or suitability for any particular purpose of the information. Persons should not rely on the information shown in this document to make any decision with financial or legal implications and should instead rely on their own enquiries. To the full extent that it is able to do so in law, Council disclaims all liability (including liability in negligence) for all costs, losses and damages (including indirect and consequential costs, losses and damages) caused by or arising from anyone using or relying on the information shown in this document for any purpose whatsoever. © Copyright Moreton Bay Regional Council 2016

DCDB (Version Nov 2015) is reproduced with the permission of the State of Queensland



**OM-5 LSH  
Overlay Map**



**PLANNING SCHEME  
OVERLAY MAP - LANDSLIDE HAZARD**

- Property boundaries
- Landslide hazard area (>15% Slope)

Please read the following notes about this map:

This overlay map only affects you if your property is identified in the Landslide hazard area, and you wish to develop (e.g. build or extend, change use, subdivide, clear native vegetation, fill or excavate).

Under State Government requirements, planning schemes must identify areas where landslide hazard planning controls apply. This overlay map shows the Landslide hazard area and comprises land with slopes greater than 15%.

Inclusion in this map does not necessarily mean there are associated requirements.

Refer to the relevant zone code, local plan code and/or development codes for requirements associated with this overlay map.

For further information regarding this overlay map, please refer to the Overlay information sheet on Council's website ([www.moretonbay.qld.gov.au/mbrplanningscheme](http://www.moretonbay.qld.gov.au/mbrplanningscheme)) or contact council on 3205 0555.

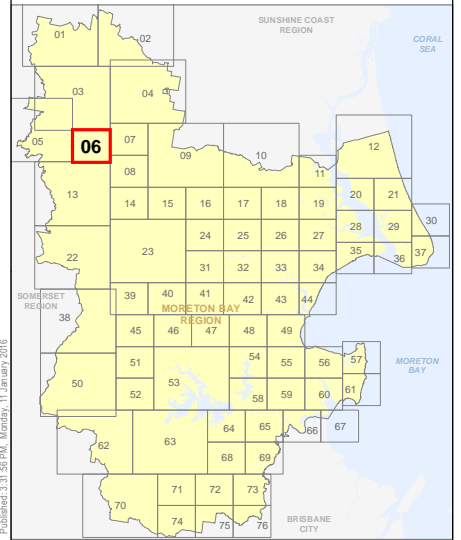
**Effective from 1 February 2016**



SCALE (A3): 1:15,000  
 DCDB Version: November 2015  
 Projection: Map Grid of Australia, Zone 56  
 Horizontal Datum: Geocentric Datum of Australia 1994

**DISCLAIMER:** Some of the information shown in this document has been provided to Council from external third parties. Council makes no representation and gives no warranty about the accuracy, reliability, completeness or suitability for any particular purpose of the information. Persons should not rely on the information shown in this document to make any decision with financial or legal implications and should instead rely on their own enquiries. To the full extent that it is able to do so in law, Council disclaims all liability (including liability in negligence) for all costs, losses and damages (including indirect and consequential costs, losses and damages) caused by or arising from anyone using or relying on the information shown in this document for any purpose whatsoever. © Copyright Moreton Bay Regional Council 2016

DCDB (Version Nov 2015) is reproduced with the permission of the State of Queensland



**OM-6 LSH  
Overlay Map**



**PLANNING SCHEME**  
**OVERLAY MAP - LANDSLIDE HAZARD**

- Property boundaries
- Landslide hazard area (>15% Slope)

Please read the following notes about this map:

This overlay map only affects you if your property is identified in the Landslide hazard area, and you wish to develop (e.g. build or extend, change use, subdivide, clear native vegetation, fill or excavate).

Under State Government requirements, planning schemes must identify areas where landslide hazard planning controls apply. This overlay map shows the Landslide hazard area and comprises land with slopes greater than 15%.

Inclusion in this map does not necessarily mean there are associated requirements.

Refer to the relevant zone code, local plan code and/or development codes for requirements associated with this overlay map.

For further information regarding this overlay map, please refer to the Overlay information sheet on Council's website ([www.moretonbay.qld.gov.au/mbrplanningscheme](http://www.moretonbay.qld.gov.au/mbrplanningscheme)) or contact council on 3205 0555.

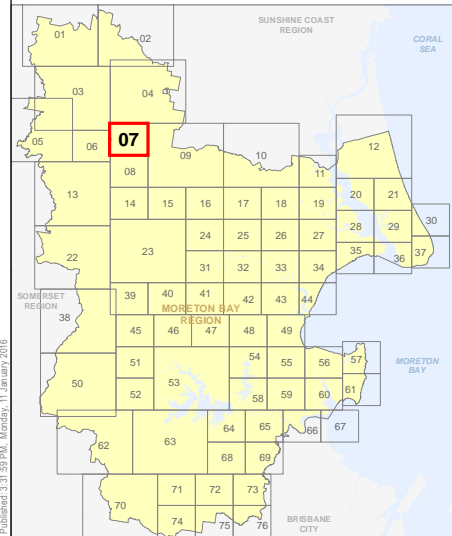
**Effective from 1 February 2016**

0 200 400 600 Metres

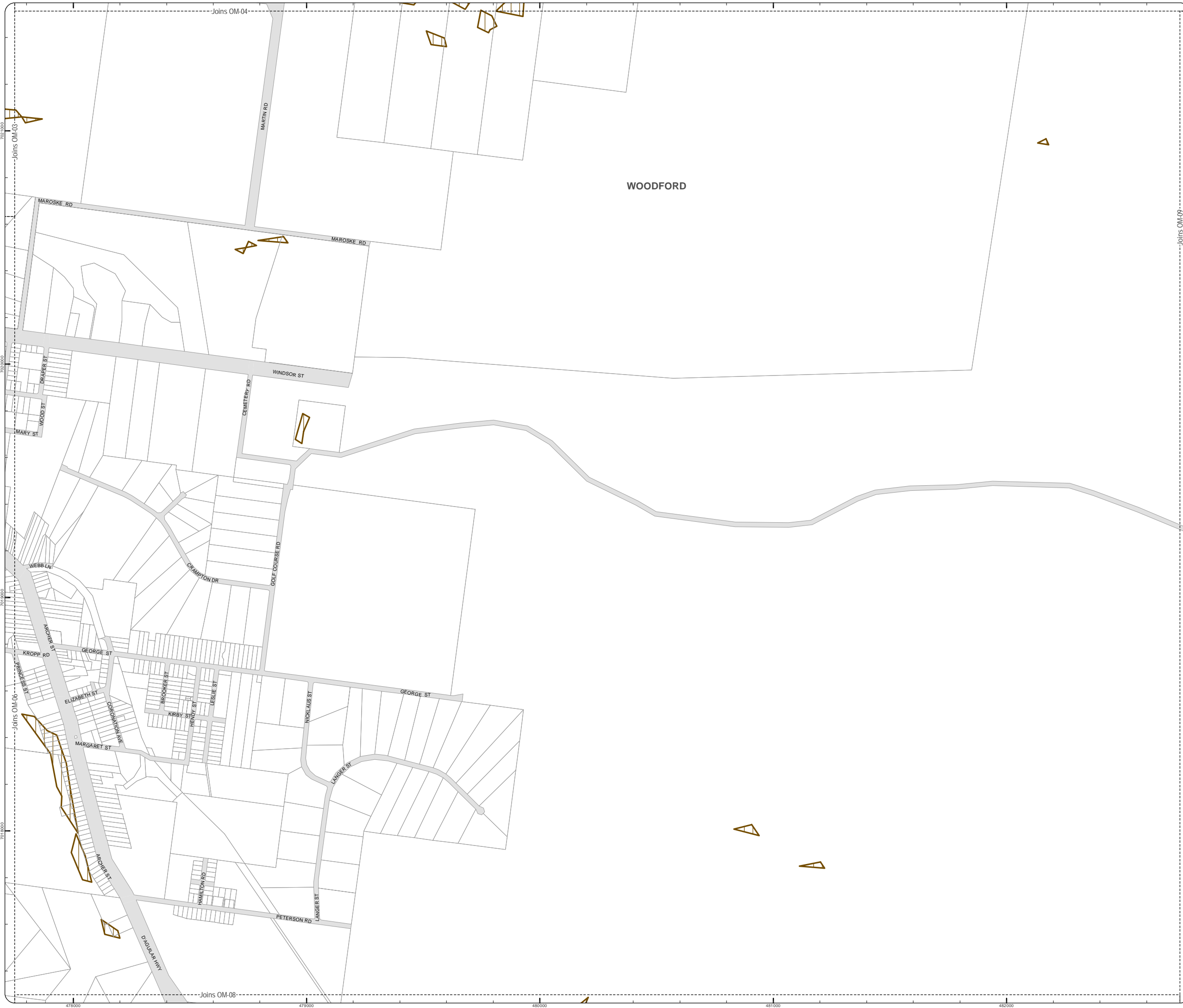
SCALE (A3): 1:15,000  
DCDB Version: November 2015  
Projection: Map Grid of Australia, Zone 56  
Horizontal Datum: Geocentric Datum of Australia 1994

**DISCLAIMER:** Some of the information shown in this document has been provided to Council from external third parties. Council makes no representation and gives no warranty about the accuracy, reliability, completeness or suitability for any particular purpose of the information. Persons should not rely on the information shown in this document to make any decision with financial or legal implications and should instead rely on their own enquiries. To the full extent that it is able to do so in law, Council disclaims all liability (including liability in negligence) for all costs, losses and damages (including indirect and consequential costs, losses and damages) caused by or arising from anyone using or relying on the information shown in this document for any purpose whatsoever. © Copyright Moreton Bay Regional Council 2016

DCDB (Version Nov 2015) is reproduced with the permission of the State of Queensland



**OM-7 LSH  
Overlay Map**



**PLANNING SCHEME  
OVERLAY MAP - LANDSLIDE HAZARD**

- Property boundaries
- Landslide hazard area (>15% Slope)

Please read the following notes about this map:

This overlay map only affects you if your property is identified in the Landslide hazard area, and you wish to develop (e.g. build or extend, change use, subdivide, clear native vegetation, fill or excavate).

Under State Government requirements, planning schemes must identify areas where landslide hazard planning controls apply. This overlay map shows the Landslide hazard area and comprises land with slopes greater than 15%.

Inclusion in this map does not necessarily mean there are associated requirements.

Refer to the relevant zone code, local plan code and/or development codes for requirements associated with this overlay map.

For further information regarding this overlay map, please refer to the Overlay information sheet on Council's website ([www.moretonbay.qld.gov.au/mbrcpplanningScheme](http://www.moretonbay.qld.gov.au/mbrcpplanningScheme)) or contact council on 3205 0555.



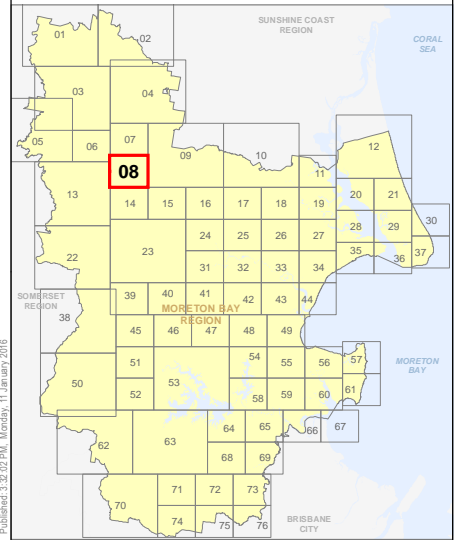
**Effective from 1 February 2016**



SCALE (A3): 1:15,000  
 DCDB Version: November 2015  
 Projection: Map Grid of Australia, Zone 56  
 Horizontal Datum: Geocentric Datum of Australia 1994

**DISCLAIMER:** Some of the information shown in this document has been provided to Council from external third parties. Council makes no representation and gives no warranty about the accuracy, reliability, completeness or suitability for any particular purpose of the information. Persons should not rely on the information shown in this document to make any decision with financial or legal implications and should instead rely on their own enquiries. To the full extent that it is able to do so in law, Council disclaims all liability (including liability in negligence) for all costs, losses and damages (including indirect and consequential costs, losses and damages) caused by or arising from anyone using or relying on the information shown in this document for any purpose whatsoever. © Copyright Moreton Bay Regional Council 2016



DCDB (Version Nov 2015) is reproduced with the permission of the State of Queensland



**OM-8 LSH  
Overlay Map**



**PLANNING SCHEME**  
**OVERLAY MAP - LANDSLIDE HAZARD**

-  Property boundaries
-  Landslide hazard area (>15% Slope)

Please read the following notes about this map:

This overlay map only affects you if your property is identified in the Landslide hazard area, and you wish to develop (e.g. build or extend, change use, subdivide, clear native vegetation, fill or excavate).

Under State Government requirements, planning schemes must identify areas where landslide hazard planning controls apply. This overlay map shows the Landslide hazard area and comprises land with slopes greater than 15%.

Inclusion in this map does not necessarily mean there are associated requirements.

Refer to the relevant zone code, local plan code and/or development codes for requirements associated with this overlay map.

For further information regarding this overlay map, please refer to the Overlay information sheet on Council's website ([www.moretonbay.qld.gov.au/mbrcpplanningscheme](http://www.moretonbay.qld.gov.au/mbrcpplanningscheme)) or contact council on 3205 0555.

**Effective from 1 February 2016**

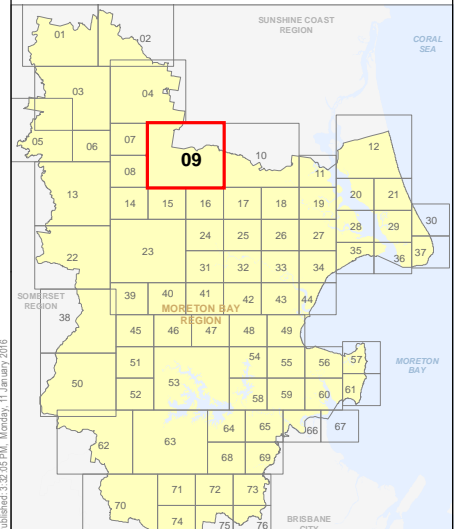
0 400 800 1,200 Metres

SCALE (A3): 1:30,000

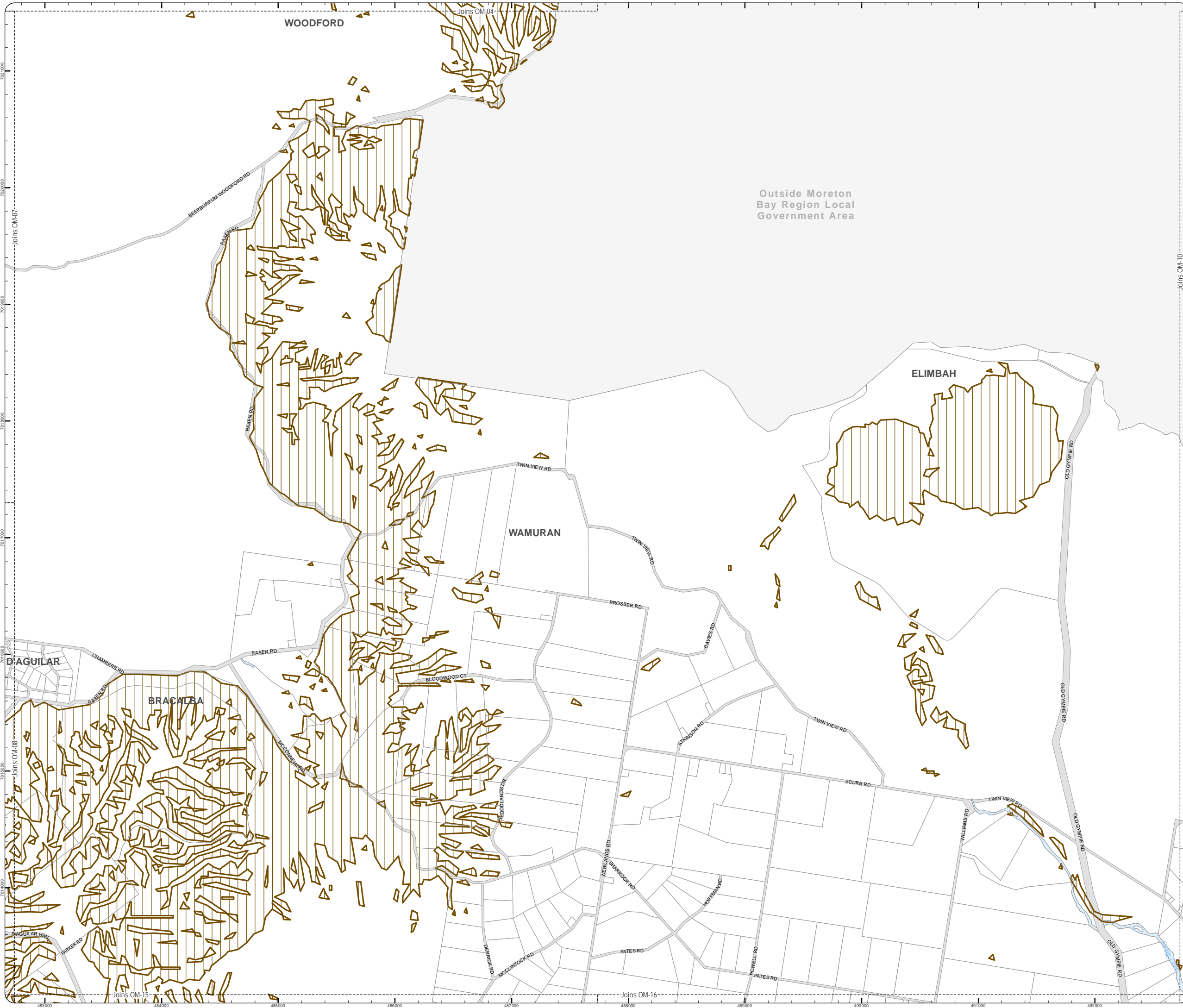
DCDB Version: November 2015  
Projection: Map Grid of Australia, Zone 56  
Horizontal Datum: Geocentric Datum of Australia 1994

**DISCLAIMER:** Some of the information shown in this document has been provided to Council from external third parties. Council makes no representation and gives no warranty about the accuracy, reliability, completeness or suitability for any particular purpose of the information. Persons should not rely on the information shown in this document to make any decision with financial or legal implications and should instead rely on their own enquiries. To the full extent that it is able to do so in law, Council disclaims all liability (including liability in negligence) for all costs, losses and damages (including indirect and consequential costs, losses and damages) caused by or arising from anyone using or relying on the information shown in this document for any purpose whatsoever. © Copyright Moreton Bay Regional Council 2016

DCDB (Version Nov 2015) is reproduced with the permission of the State of Queensland



**OM-9 LSH**  
**Overlay Map**



**PLANNING SCHEME**  
**OVERLAY MAP - LANDSLIDE HAZARD**

- Property boundaries
- Landslide hazard area (>15% Slope)

Please read the following notes about this map:

This overlay map only affects you if your property is identified in the Landslide hazard area, and you wish to develop (e.g. build or extend, change use, subdivide, clear native vegetation, fill or excavate).

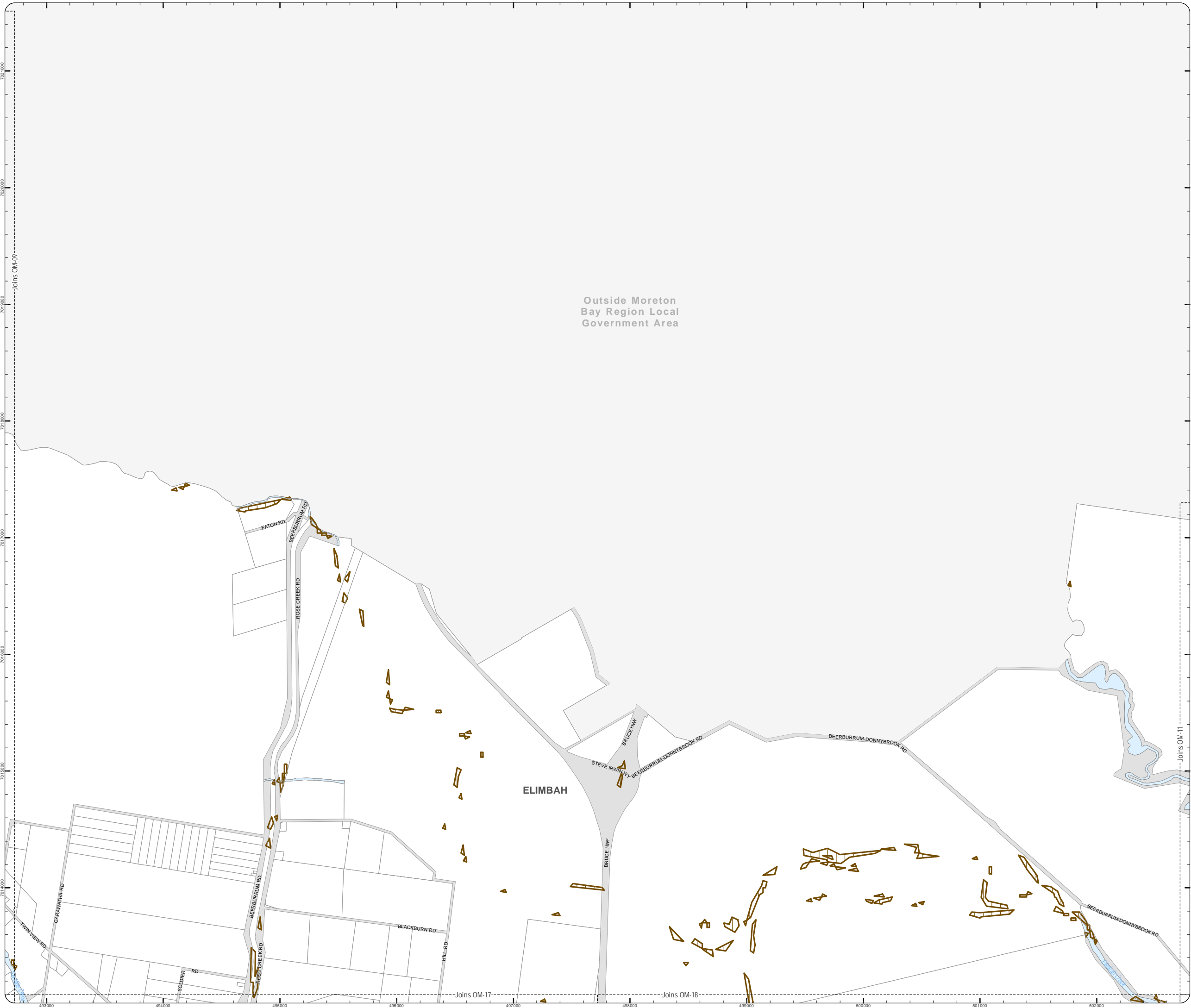
Under State Government requirements, planning schemes must identify areas where landslide hazard planning controls apply. This overlay map shows the Landslide hazard area and comprises land with slopes greater than 15%.

Inclusion in this map does not necessarily mean there are associated requirements.

Refer to the relevant zone code, local plan code and/or development codes for requirements associated with this overlay map.

For further information regarding this overlay map, please refer to the Overlay information sheet on Council's website ([www.moretonbay.qld.gov.au/mbrclplanningscheme](http://www.moretonbay.qld.gov.au/mbrclplanningscheme)) or contact council on 3205 0555.

Outside Moreton  
Bay Region Local  
Government Area



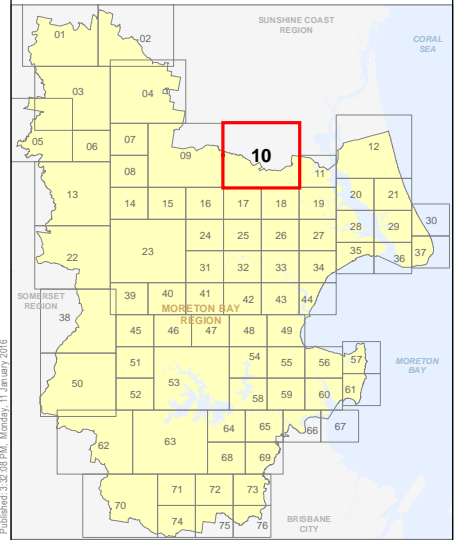
**Effective from 1 February 2016**



DCDB Version: November 2015  
 Projection: Map Grid of Australia, Zone 56  
 Horizontal Datum: Geocentric Datum of Australia 1994

**DISCLAIMER:** Some of the information shown in this document has been provided to Council from external third parties. Council makes no representation and gives no warranty about the accuracy, reliability, completeness or suitability for any particular purpose of the information. Persons should not rely on the information shown in this document to make any decision with financial or legal implications and should instead rely on their own enquiries. To the full extent that it is able to do so in law, Council disclaims all liability (including liability in negligence) for all costs, losses and damages (including indirect and consequential costs, losses and damages) caused by or arising from anyone using or relying on the information shown in this document for any purpose whatsoever. © Copyright Moreton Bay Regional Council 2016

DCDB (Version Nov 2015) is reproduced with the permission of the State of Queensland



**OM-10 LSH  
Overlay Map**

**PLANNING SCHEME**  
**OVERLAY MAP - LANDSLIDE HAZARD**

- Property boundaries
- Landslide hazard area (>15% Slope)

Please read the following notes about this map:

This overlay map only affects you if your property is identified in the Landslide hazard area, and you wish to develop (e.g. build or extend, change use, subdivide, clear native vegetation, fill or excavate).

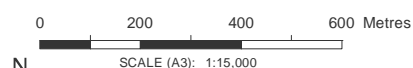
Under State Government requirements, planning schemes must identify areas where landslide hazard planning controls apply. This overlay map shows the Landslide hazard area and comprises land with slopes greater than 15%.

Inclusion in this map does not necessarily mean there are associated requirements.

Refer to the relevant zone code, local plan code and/or development codes for requirements associated with this overlay map.

For further information regarding this overlay map, please refer to the Overlay information sheet on Council's website ([www.moretonbay.qld.gov.au/mbrclplanningscheme](http://www.moretonbay.qld.gov.au/mbrclplanningscheme)) or contact council on 3205 0555.

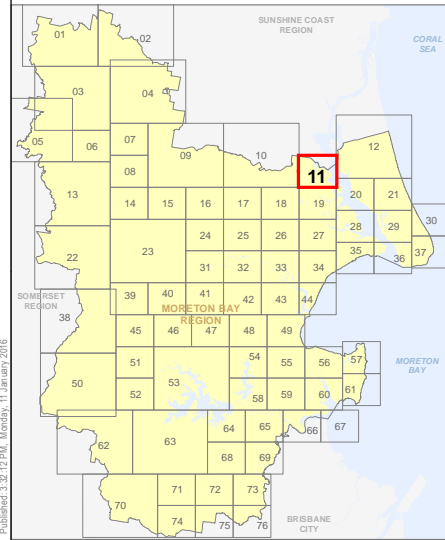
**Effective from 1 February 2016**



DCDB Version: November 2015  
Projection: Map Grid of Australia, Zone 56  
Horizontal Datum: Geocentric Datum of Australia 1994

**DISCLAIMER:** Some of the information shown in this document has been provided to Council from external third parties. Council makes no representation and gives no warranty about the accuracy, reliability, completeness or suitability for any particular purpose of the information. Persons should not rely on the information shown in this document to make any decision with financial or legal implications and should instead rely on their own enquiries. To the full extent that it is able to do so in law, Council disclaims all liability (including liability in negligence) for all costs, losses and damages (including indirect and consequential costs, losses and damages) caused by or arising from anyone using or relying on the information shown in this document for any purpose whatsoever. © Copyright Moreton Bay Regional Council 2016

DCDB (Version Nov 2015) is reproduced with the permission of the State of Queensland



**OM-11 LSH**  
**Overlay Map**



**PLANNING SCHEME  
OVERLAY MAP - LANDSLIDE HAZARD**

- Property boundaries
- Landslide hazard area (>15% Slope)

Please read the following notes about this map:

This overlay map only affects you if your property is identified in the Landslide hazard area, and you wish to develop (e.g. build or extend, change use, subdivide, clear native vegetation, fill or excavate).

Under State Government requirements, planning schemes must identify areas where landslide hazard planning controls apply. This overlay map shows the Landslide hazard area and comprises land with slopes greater than 15%.

Inclusion in this map does not necessarily mean there are associated requirements.

Refer to the relevant zone code, local plan code and/or development codes for requirements associated with this overlay map.

For further information regarding this overlay map, please refer to the Overlay information sheet on Council's website ([www.moretonbay.qld.gov.au/mbrplanningscheme](http://www.moretonbay.qld.gov.au/mbrplanningscheme)) or contact council on 3205 0555.

**Effective from 1 February 2016**

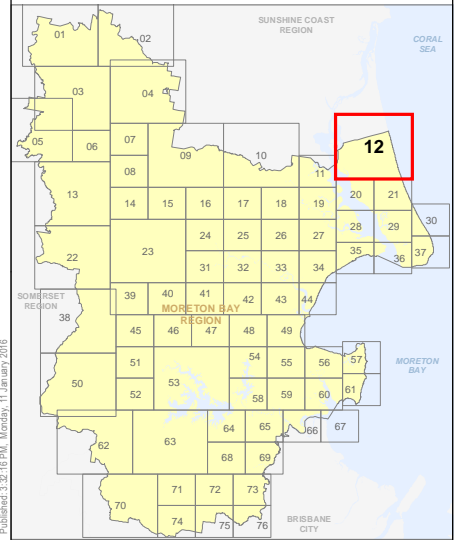
0 400 800 1,200 Metres

SCALE (A3): 1:30,000

DCDB Version: November 2015  
Projection: Map Grid of Australia, Zone 56  
Horizontal Datum: Geocentric Datum of Australia 1994

**DISCLAIMER:** Some of the information shown in this document has been provided to Council from external third parties. Council makes no representation and gives no warranty about the accuracy, reliability, completeness or suitability for any particular purpose of the information. Persons should not rely on the information shown in this document to make any decision with financial or legal implications and should instead rely on their own enquiries. To the full extent that it is able to do so in law, Council disclaims all liability (including liability in negligence) for all costs, losses and damages (including indirect and consequential costs, losses and damages) caused by or arising from anyone using or relying on the information shown in this document for any purpose whatsoever. © Copyright Moreton Bay Regional Council 2016

DCDB (Version Nov 2015) is reproduced with the permission of the State of Queensland



**OM-12 LSH  
Overlay Map**



C:\Consultant2\_June2015\back up\OM\_Landslide\_Hazard.mxd

**PLANNING SCHEME  
OVERLAY MAP - LANDSLIDE HAZARD**

- Property boundaries
- Landslide hazard area (>15% Slope)

Please read the following notes about this map:  
This overlay map only affects you if your property is identified in the Landslide hazard area, and you wish to develop (e.g. build or extend, change use, subdivide, clear native vegetation, fill or excavate).

Under State Government requirements, planning schemes must identify areas where landslide hazard planning controls apply. This overlay map shows the Landslide hazard area and comprises land with slopes greater than 15%.

Inclusion in this map does not necessarily mean there are associated requirements.

Refer to the relevant zone code, local plan code and/or development codes for requirements associated with this overlay map.

For further information regarding this overlay map, please refer to the Overlay information sheet on Council's website ([www.moretonbay.qld.gov.au/mbrclplanningscheme](http://www.moretonbay.qld.gov.au/mbrclplanningscheme)) or contact council on 3205 0555.

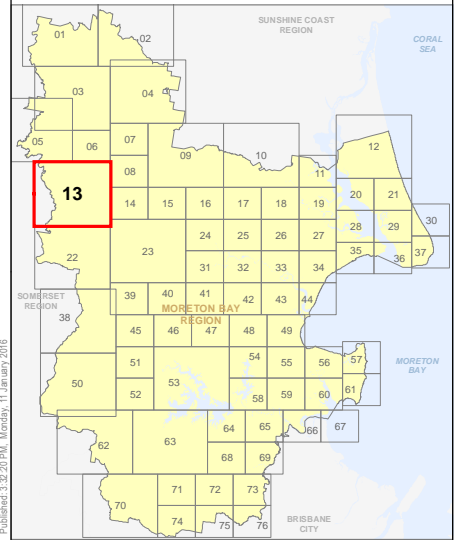
**Effective from 1 February 2016**



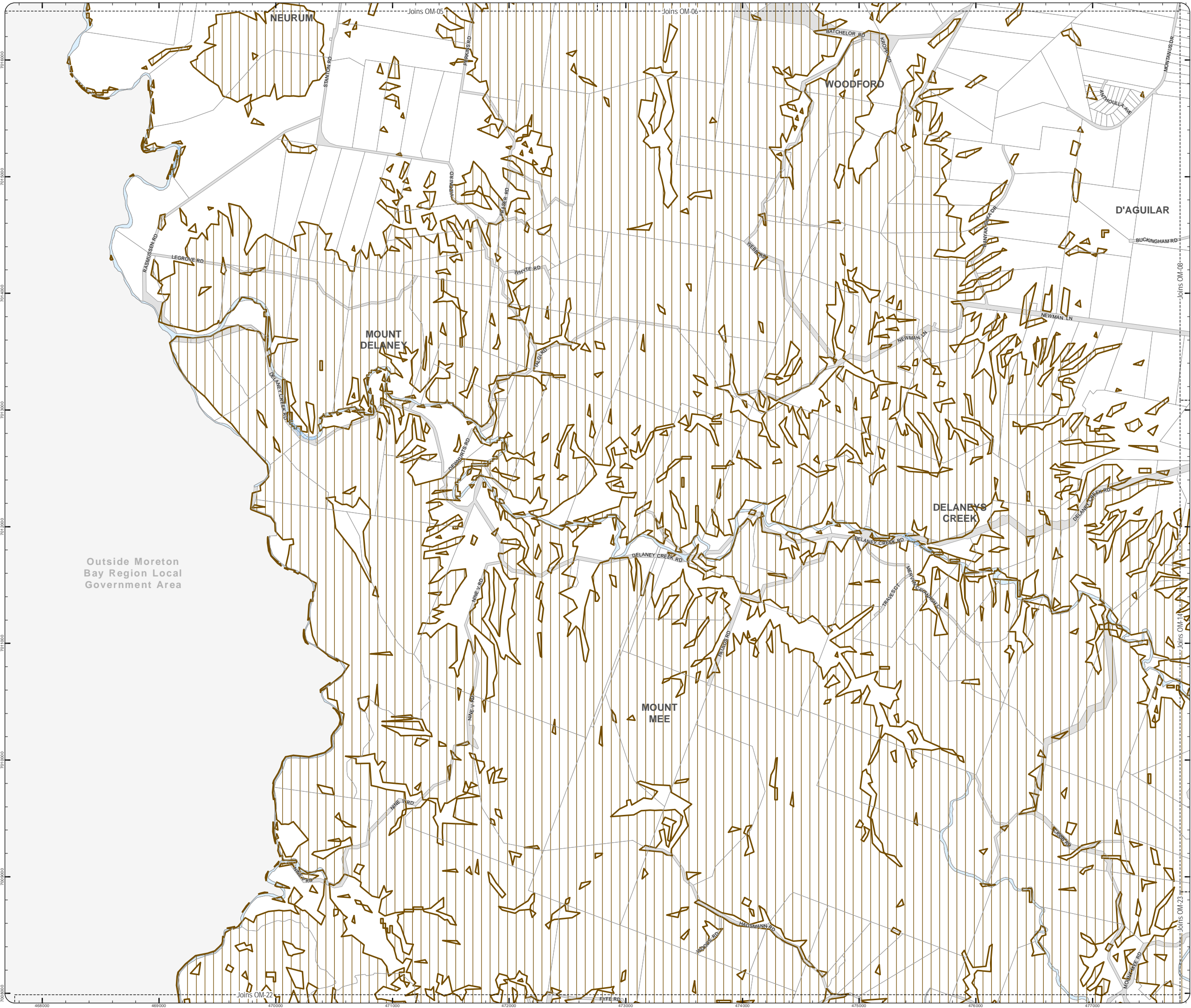
SCALE (A3): 1:30,000  
 DCDB Version: November 2015  
 Projection: Map Grid of Australia, Zone 56  
 Horizontal Datum: Geocentric Datum of Australia 1994

**DISCLAIMER:** Some of the information shown in this document has been provided to Council from external third parties. Council makes no representation and gives no warranty about the accuracy, reliability, completeness or suitability for any particular purpose of the information. Persons should not rely on the information shown in this document to make any decision with financial or legal implications and should instead rely on their own enquiries. To the full extent that it is able to do so in law, Council disclaims all liability (including liability in negligence) for all costs, losses and damages (including indirect and consequential costs, losses and damages) caused by or arising from anyone using or relying on the information shown in this document for any purpose whatsoever.  
 © Copyright Moreton Bay Regional Council 2016

DCDB (Version Nov 2015) is reproduced with the permission of the State of Queensland





**OM-13 LSH  
Overlay Map**



Outside Moreton Bay Region Local Government Area

**PLANNING SCHEME  
OVERLAY MAP - LANDSLIDE HAZARD**

-  Property boundaries
-  Landslide hazard area (>15% Slope)

Please read the following notes about this map:

This overlay map only affects you if your property is identified in the Landslide hazard area, and you wish to develop (e.g. build or extend, change use, subdivide, clear native vegetation, fill or excavate).

Under State Government requirements, planning schemes must identify areas where landslide hazard planning controls apply. This overlay map shows the Landslide hazard area and comprises land with slopes greater than 15%.

Inclusion in this map does not necessarily mean there are associated requirements.

Refer to the relevant zone code, local plan code and/or development codes for requirements associated with this overlay map.

For further information regarding this overlay map, please refer to the Overlay information sheet on Council's website ([www.moretonbay.qld.gov.au/mbrplanningscheme](http://www.moretonbay.qld.gov.au/mbrplanningscheme)) or contact council on 3205 0555.

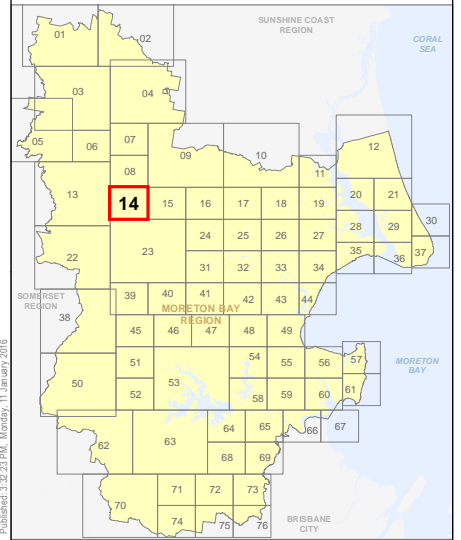
**Effective from 1 February 2016**



SCALE (A3): 1:15,000  
 DCDB Version: November 2015  
 Projection: Map Grid of Australia, Zone 56  
 Horizontal Datum: Geocentric Datum of Australia 1994

**DISCLAIMER:** Some of the information shown in this document has been provided to Council from external third parties. Council makes no representation and gives no warranty about the accuracy, reliability, completeness or suitability for any particular purpose of the information. Persons should not rely on the information shown in this document to make any decision with financial or legal implications and should instead rely on their own enquiries. To the full extent that it is able to do so in law, Council disclaims all liability (including liability in negligence) for all costs, losses and damages (including indirect and consequential costs, losses and damages) caused by or arising from anyone using or relying on the information shown in this document for any purpose whatsoever. © Copyright Moreton Bay Regional Council 2016

DCDB (Version Nov 2015) is reproduced with the permission of the State of Queensland





**OM-14 LSH  
Overlay Map**



C:\Consultant2\_Jan2015\back\up\OM14\_Landslide\_Hazard.mxd

**PLANNING SCHEME  
OVERLAY MAP - LANDSLIDE HAZARD**

-  Property boundaries
-  Landslide hazard area (>15% Slope)

Please read the following notes about this map:

This overlay map only affects you if your property is identified in the Landslide hazard area, and you wish to develop (e.g. build or extend, change use, subdivide, clear native vegetation, fill or excavate).

Under State Government requirements, planning schemes must identify areas where landslide hazard planning controls apply. This overlay map shows the Landslide hazard area and comprises land with slopes greater than 15%.

Inclusion in this map does not necessarily mean there are associated requirements.

Refer to the relevant zone code, local plan code and/or development codes for requirements associated with this overlay map.

For further information regarding this overlay map, please refer to the Overlay information sheet on Council's website ([www.moretonbay.qld.gov.au/mbrcpplanningscheme](http://www.moretonbay.qld.gov.au/mbrcpplanningscheme)) or contact council on 3205 0555.

**Effective from 1 February 2016**

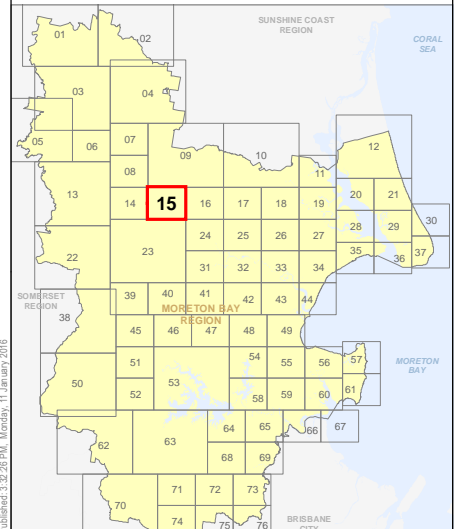
0 200 400 600 Metres

SCALE (A3): 1:15,000

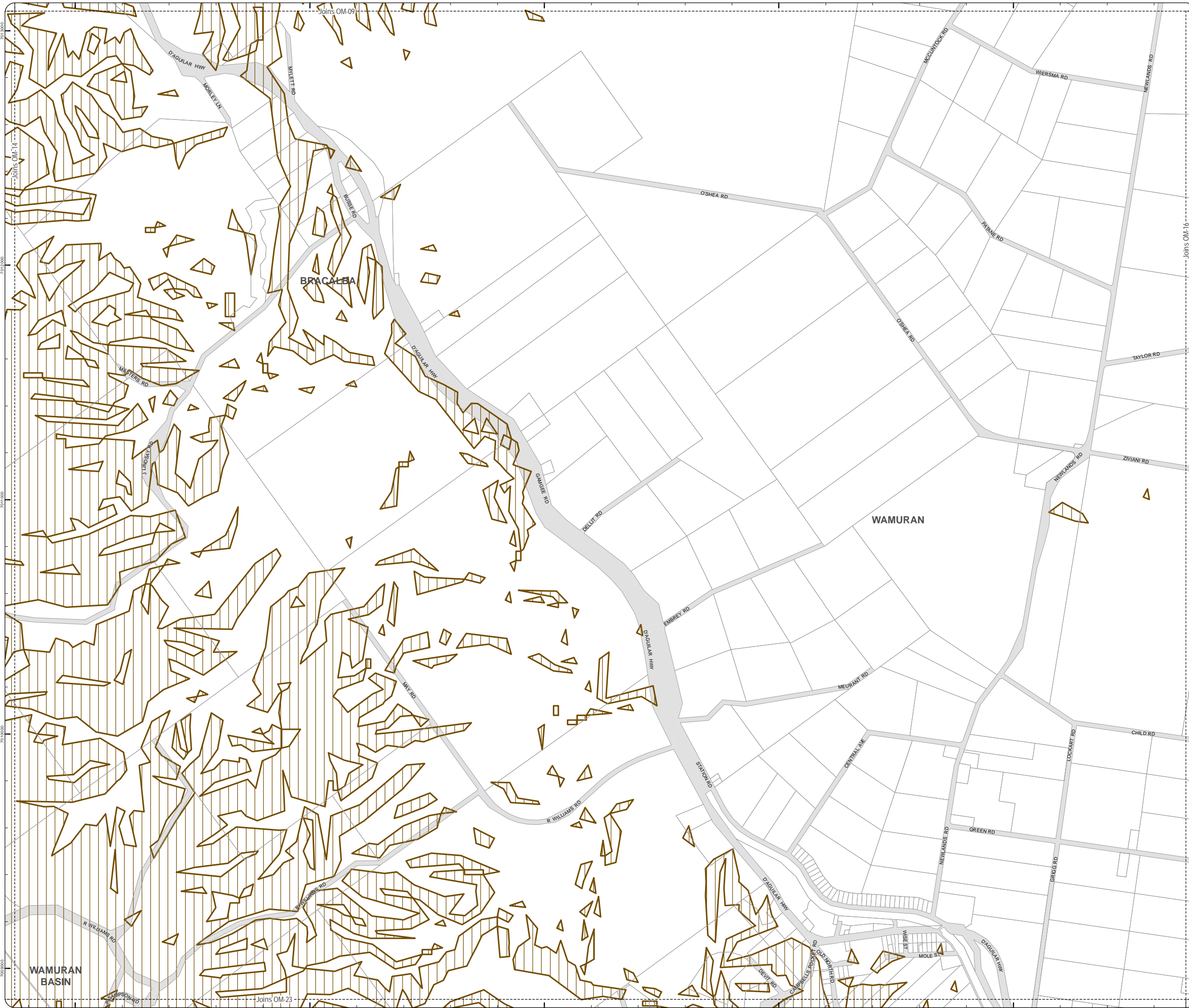
DCDB Version: November 2015  
Projection: Map Grid of Australia, Zone 56  
Horizontal Datum: Geocentric Datum of Australia 1994

**DISCLAIMER:** Some of the information shown in this document has been provided to Council from external third parties. Council makes no representation and gives no warranty about the accuracy, reliability, completeness or suitability for any particular purpose of the information. Persons should not rely on the information shown in this document to make any decision with financial or legal implications and should instead rely on their own enquiries. To the full extent that it is able to do so in law, Council disclaims all liability (including liability in negligence) for all costs, losses and damages (including indirect and consequential costs, losses and damages) caused by or arising from anyone using or relying on the information shown in this document for any purpose whatsoever. © Copyright Moreton Bay Regional Council 2016



DCDB (Version Nov 2015) is reproduced with the permission of the State of Queensland



**OM-15 LSH  
Overlay Map**



**PLANNING SCHEME**  
**OVERLAY MAP - LANDSLIDE HAZARD**

-  Property boundaries
-  Landslide hazard area (>15% Slope)

Please read the following notes about this map:

This overlay map only affects you if your property is identified in the Landslide hazard area, and you wish to develop (e.g. build or extend, change use, subdivide, clear native vegetation, fill or excavate).

Under State Government requirements, planning schemes must identify areas where landslide hazard planning controls apply. This overlay map shows the Landslide hazard area and comprises land with slopes greater than 15%.

Inclusion in this map does not necessarily mean there are associated requirements.

Refer to the relevant zone code, local plan code and/or development codes for requirements associated with this overlay map.

For further information regarding this overlay map, please refer to the Overlay information sheet on Council's website ([www.moretonbay.qld.gov.au/mbrclplanningscheme](http://www.moretonbay.qld.gov.au/mbrclplanningscheme)) or contact council on 3205 0555.

**Effective from 1 February 2016**

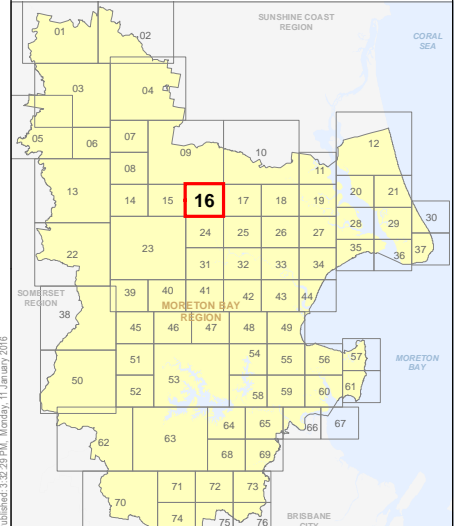
0 200 400 600 Metres

SCALE (A3): 1:15,000

DCDB Version: November 2015  
Projection: Map Grid of Australia, Zone 56  
Horizontal Datum: Geocentric Datum of Australia 1994

**DISCLAIMER:** Some of the information shown in this document has been provided to Council from external third parties. Council makes no representation and gives no warranty about the accuracy, reliability, completeness or suitability for any particular purpose of the information. Persons should not rely on the information shown in this document to make any decision with financial or legal implications and should instead rely on their own enquiries. To the full extent that it is able to do so in law, Council disclaims all liability (including liability in negligence) for all costs, losses and damages (including indirect and consequential costs, losses and damages) caused by or arising from anyone using or relying on the information shown in this document for any purpose whatsoever. © Copyright Moreton Bay Regional Council 2016

DCDB (Version Nov 2015) is reproduced with the permission of the State of Queensland



**OM-16 LSH**  
**Overlay Map**





**PLANNING SCHEME  
OVERLAY MAP - LANDSLIDE HAZARD**

- Property boundaries
- Landslide hazard area (>15% Slope)

Please read the following notes about this map:

This overlay map only affects you if your property is identified in the Landslide hazard area, and you wish to develop (e.g. build or extend, change use, subdivide, clear native vegetation, fill or excavate).

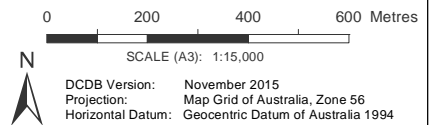
Under State Government requirements, planning schemes must identify areas where landslide hazard planning controls apply. This overlay map shows the Landslide hazard area and comprises land with slopes greater than 15%.

Inclusion in this map does not necessarily mean there are associated requirements.

Refer to the relevant zone code, local plan code and/or development codes for requirements associated with this overlay map.

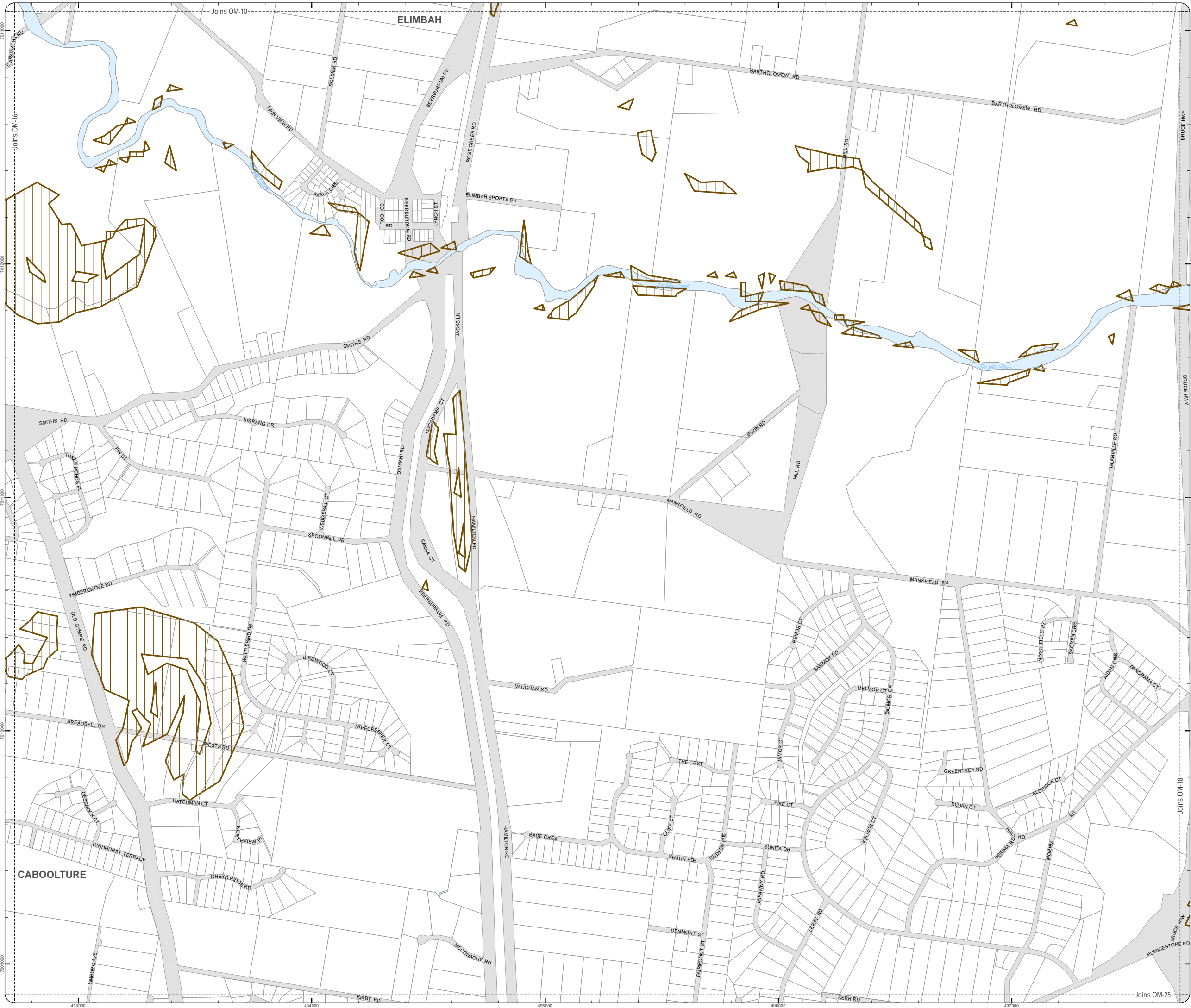
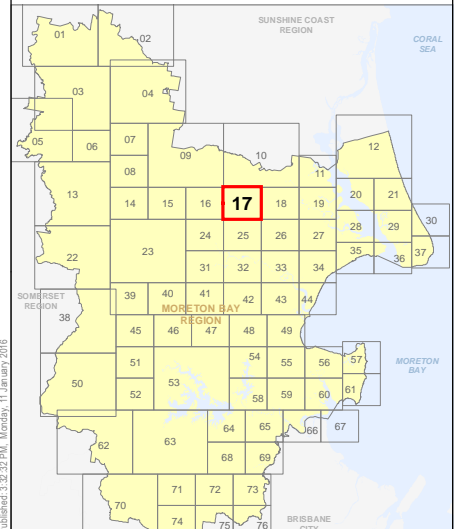
For further information regarding this overlay map, please refer to the Overlay information sheet on Council's website ([www.moretonbay.qld.gov.au/mbrclplanningsscheme](http://www.moretonbay.qld.gov.au/mbrclplanningsscheme)) or contact council on 3205 0555.

**Effective from 1 February 2016**



**DISCLAIMER:** Some of the information shown in this document has been provided to Council from external third parties. Council makes no representation and gives no warranty about the accuracy, reliability, completeness or suitability for any particular purpose of the information. Persons should not rely on the information shown in this document to make any decision with financial or legal implications and should instead rely on their own enquiries. To the full extent that it is able to do so in law, Council disclaims all liability (including liability in negligence) for all costs, losses and damages (including indirect and consequential costs, losses and damages) caused by or arising from anyone using or relying on the information shown in this document for any purpose whatsoever.  
© Copyright Moreton Bay Regional Council 2016

DCDB (Version Nov 2015) is reproduced with the permission of the State of Queensland



**PLANNING SCHEME**  
**OVERLAY MAP - LANDSLIDE HAZARD**

- Property boundaries
- Landslide hazard area (>15% Slope)

Please read the following notes about this map:

This overlay map only affects you if your property is identified in the Landslide hazard area, and you wish to develop (e.g. build or extend, change use, subdivide, clear native vegetation, fill or excavate).

Under State Government requirements, planning schemes must identify areas where landslide hazard planning controls apply. This overlay map shows the Landslide hazard area and comprises land with slopes greater than 15%.

Inclusion in this map does not necessarily mean there are associated requirements.

Refer to the relevant zone code, local plan code and/or development codes for requirements associated with this overlay map.

For further information regarding this overlay map, please refer to the Overlay information sheet on Council's website ([www.moretonbay.qld.gov.au/mbrplanningscheme](http://www.moretonbay.qld.gov.au/mbrplanningscheme)) or contact council on 3205 0555.

**Effective from 1 February 2016**

0 200 400 600 Metres

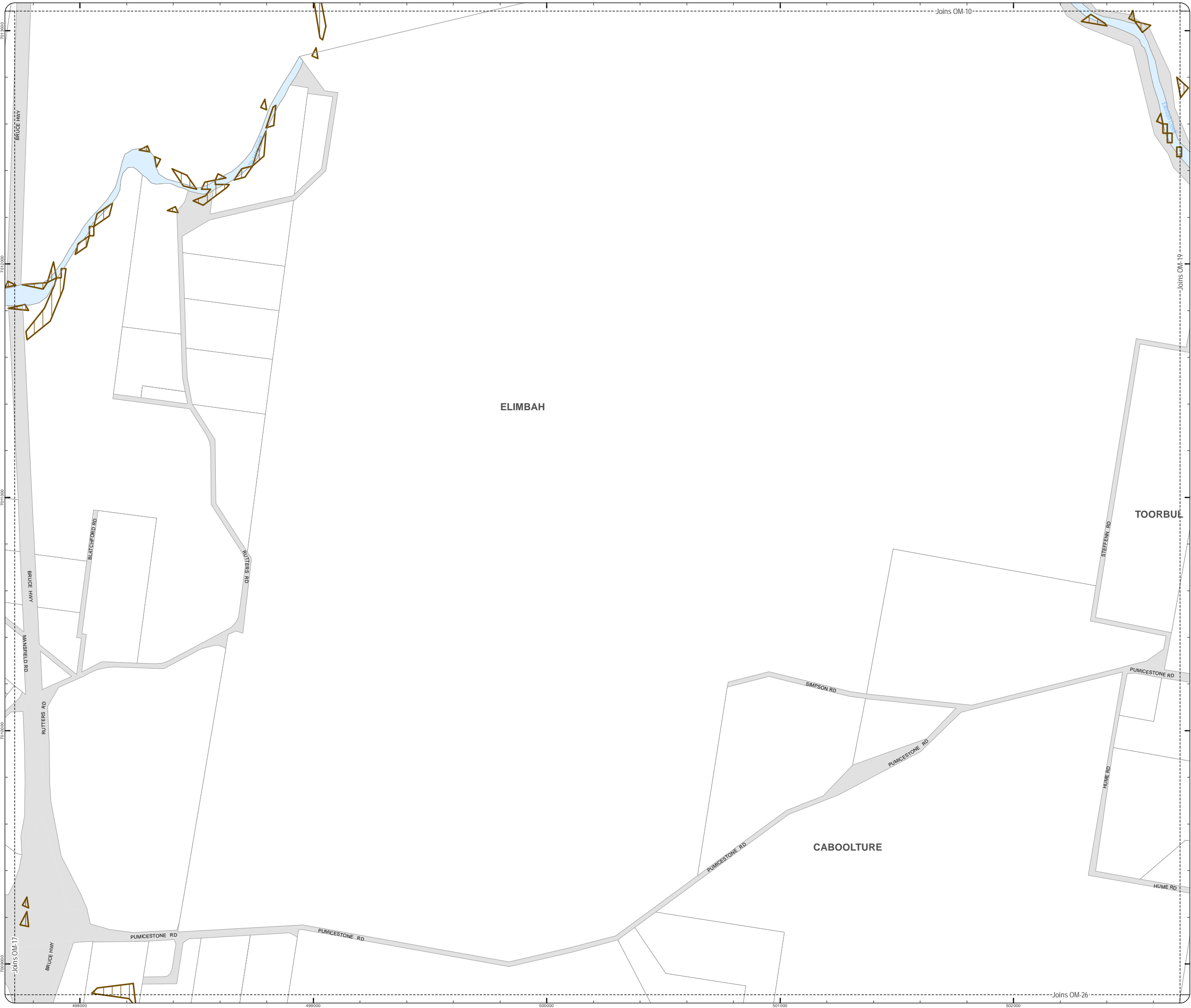
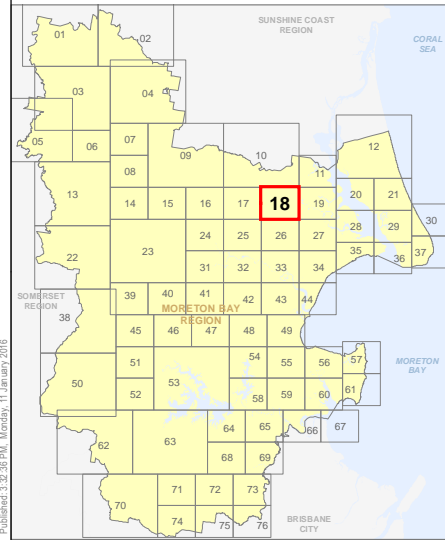
SCALE (A3): 1:15,000

N

DCDB Version: November 2015  
Projection: Map Grid of Australia, Zone 56  
Horizontal Datum: Geocentric Datum of Australia 1994

**DISCLAIMER:** Some of the information shown in this document has been provided to Council from external third parties. Council makes no representation and gives no warranty about the accuracy, reliability, completeness or suitability for any particular purpose of the information. Persons should not rely on the information shown in this document to make any decision with financial or legal implications and should instead rely on their own enquiries. To the full extent that it is able to do so in law, Council disclaims all liability (including liability in negligence) for all costs, losses and damages (including indirect and consequential costs, losses and damages) caused by or arising from anyone using or relying on the information shown in this document for any purpose whatsoever. © Copyright Moreton Bay Regional Council 2016

DCDB (Version Nov 2015) is reproduced with the permission of the State of Queensland



C:\Consultant2\_Jan2015\back up\OM\_Landslide\_Hazard.mxd

**PLANNING SCHEME  
OVERLAY MAP - LANDSLIDE HAZARD**

- Property boundaries
- Landslide hazard area (>15% Slope)

Please read the following notes about this map:

This overlay map only affects you if your property is identified in the Landslide hazard area, and you wish to develop (e.g. build or extend, change use, subdivide, clear native vegetation, fill or excavate).

Under State Government requirements, planning schemes must identify areas where landslide hazard planning controls apply. This overlay map shows the Landslide hazard area and comprises land with slopes greater than 15%.

Inclusion in this map does not necessarily mean there are associated requirements.

Refer to the relevant zone code, local plan code and/or development codes for requirements associated with this overlay map.

For further information regarding this overlay map, please refer to the Overlay information sheet on Council's website ([www.moretonbay.qld.gov.au/mbrcpplanningscheme](http://www.moretonbay.qld.gov.au/mbrcpplanningscheme)) or contact council on 3205 0555.

**Effective from 1 February 2016**

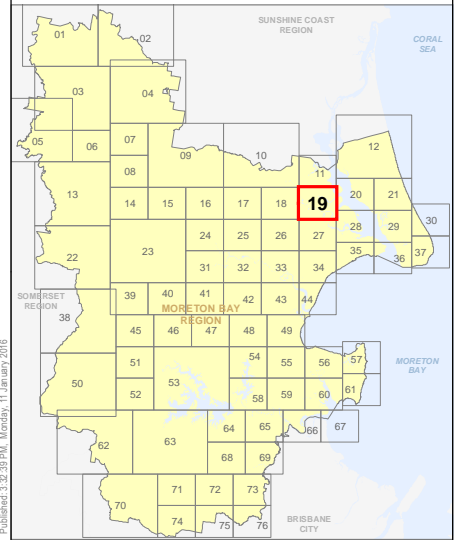
0 200 400 600 Metres

SCALE (A3): 1:15,000

DCDB Version: November 2015  
Projection: Map Grid of Australia, Zone 56  
Horizontal Datum: Geocentric Datum of Australia 1994

**DISCLAIMER:** Some of the information shown in this document has been provided to Council from external third parties. Council makes no representation and gives no warranty about the accuracy, reliability, completeness or suitability for any particular purpose of the information. Persons should not rely on the information shown in this document to make any decision with financial or legal implications and should instead rely on their own enquiries. To the full extent that it is able to do so in law, Council disclaims all liability (including liability in negligence) for all costs, losses and damages (including indirect and consequential costs, losses and damages) caused by or arising from anyone using or relying on the information shown in this document for any purpose whatsoever. © Copyright Moreton Bay Regional Council 2016

DCDB (Version Nov 2015) is reproduced with the permission of the State of Queensland



**OM-19 LSH  
Overlay Map**



**PLANNING SCHEME  
OVERLAY MAP - LANDSLIDE HAZARD**

- Property boundaries
- Landslide hazard area (>15% Slope)

Please read the following notes about this map:

This overlay map only affects you if your property is identified in the Landslide hazard area, and you wish to develop (e.g. build or extend, change use, subdivide, clear native vegetation, fill or excavate).

Under State Government requirements, planning schemes must identify areas where landslide hazard planning controls apply. This overlay map shows the Landslide hazard area and comprises land with slopes greater than 15%.

Inclusion in this map does not necessarily mean there are associated requirements.

Refer to the relevant zone code, local plan code and/or development codes for requirements associated with this overlay map.

For further information regarding this overlay map, please refer to the Overlay information sheet on Council's website ([www.moretonbay.qld.gov.au/mbrclplanningscheme](http://www.moretonbay.qld.gov.au/mbrclplanningscheme)) or contact council on 3205 0555.

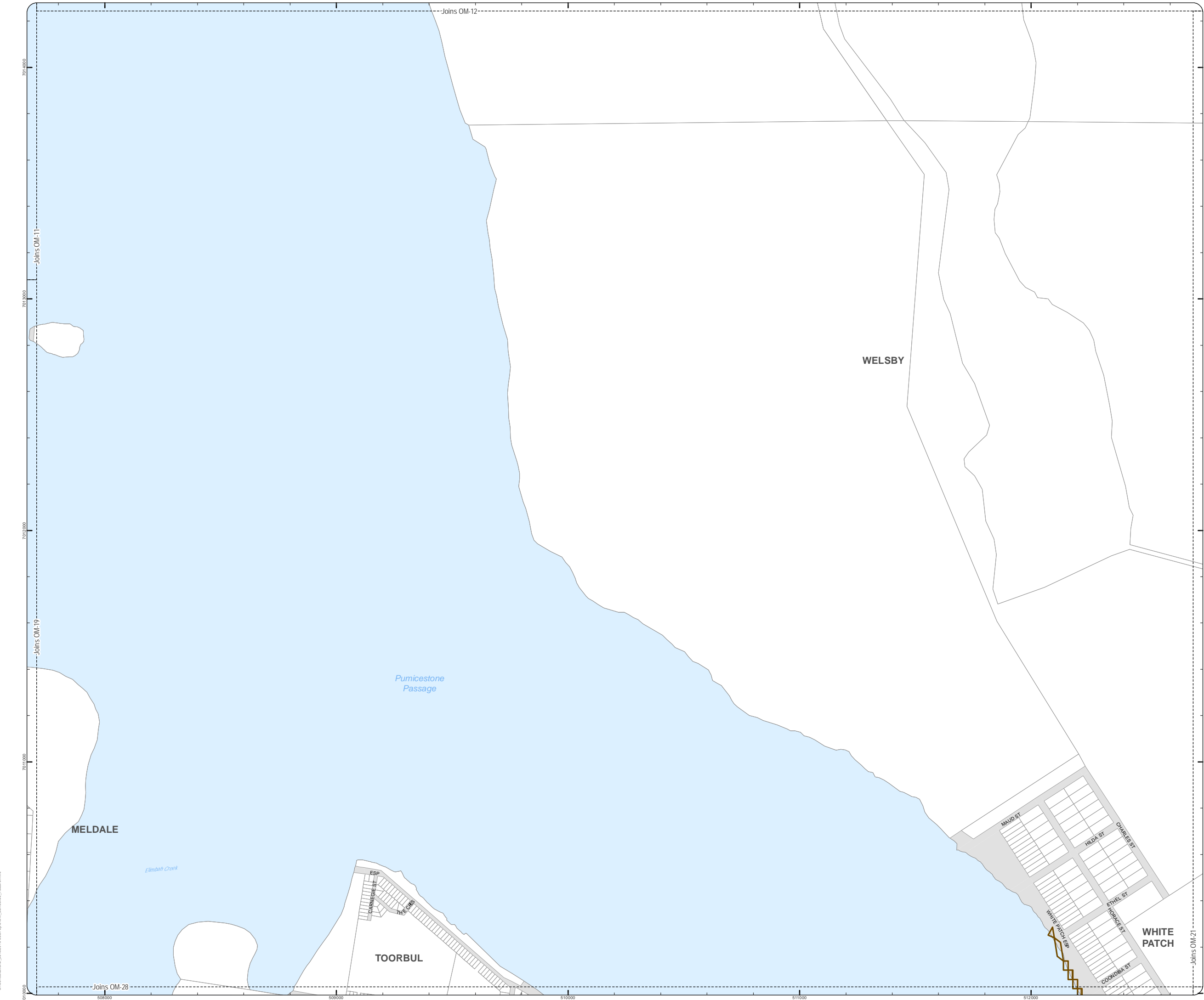
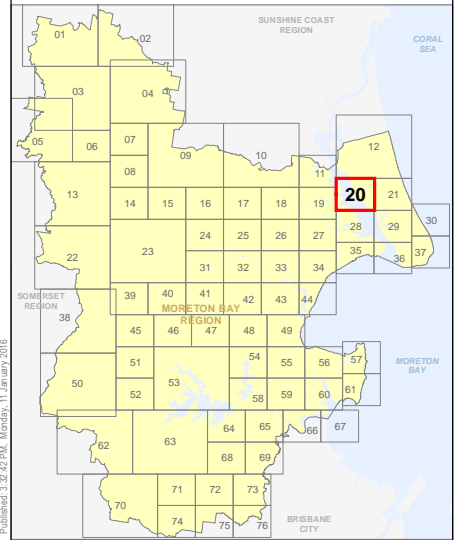
**Effective from 1 February 2016**

SCALE (A3): 1:15,000

DCDB Version: November 2015  
 Projection: Map Grid of Australia, Zone 56  
 Horizontal Datum: Geocentric Datum of Australia 1994

**DISCLAIMER:** Some of the information shown in this document has been provided to Council from external third parties. Council makes no representation and gives no warranty about the accuracy, reliability, completeness or suitability for any particular purpose of the information. Persons should not rely on the information shown in this document to make any decision with financial or legal implications and should instead rely on their own enquiries. To the full extent that it is able to do so in law, Council disclaims all liability (including liability in negligence) for all costs, losses and damages (including indirect and consequential costs, losses and damages) caused by or arising from anyone using or relying on the information shown in this document for any purpose whatsoever. © Copyright Moreton Bay Regional Council 2016

DCDB (Version Nov 2015) is reproduced with the permission of the State of Queensland



**PLANNING SCHEME**  
**OVERLAY MAP - LANDSLIDE HAZARD**

- Property boundaries
- Landslide hazard area (>15% Slope)

Please read the following notes about this map:  
This overlay map only affects you if your property is identified in the Landslide hazard area, and you wish to develop (e.g. build or extend, change use, subdivide, clear native vegetation, fill or excavate).

Under State Government requirements, planning schemes must identify areas where landslide hazard planning controls apply. This overlay map shows the Landslide hazard area and comprises land with slopes greater than 15%.

Inclusion in this map does not necessarily mean there are associated requirements.

Refer to the relevant zone code, local plan code and/or development codes for requirements associated with this overlay map.

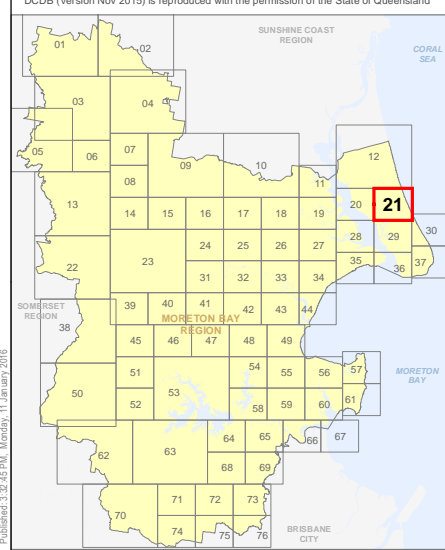
For further information regarding this overlay map, please refer to the Overlay information sheet on Council's website ([www.moretonbay.qld.gov.au/mbrclplanningscheme](http://www.moretonbay.qld.gov.au/mbrclplanningscheme)) or contact council on 3205 0555.

**Effective from 1 February 2016**

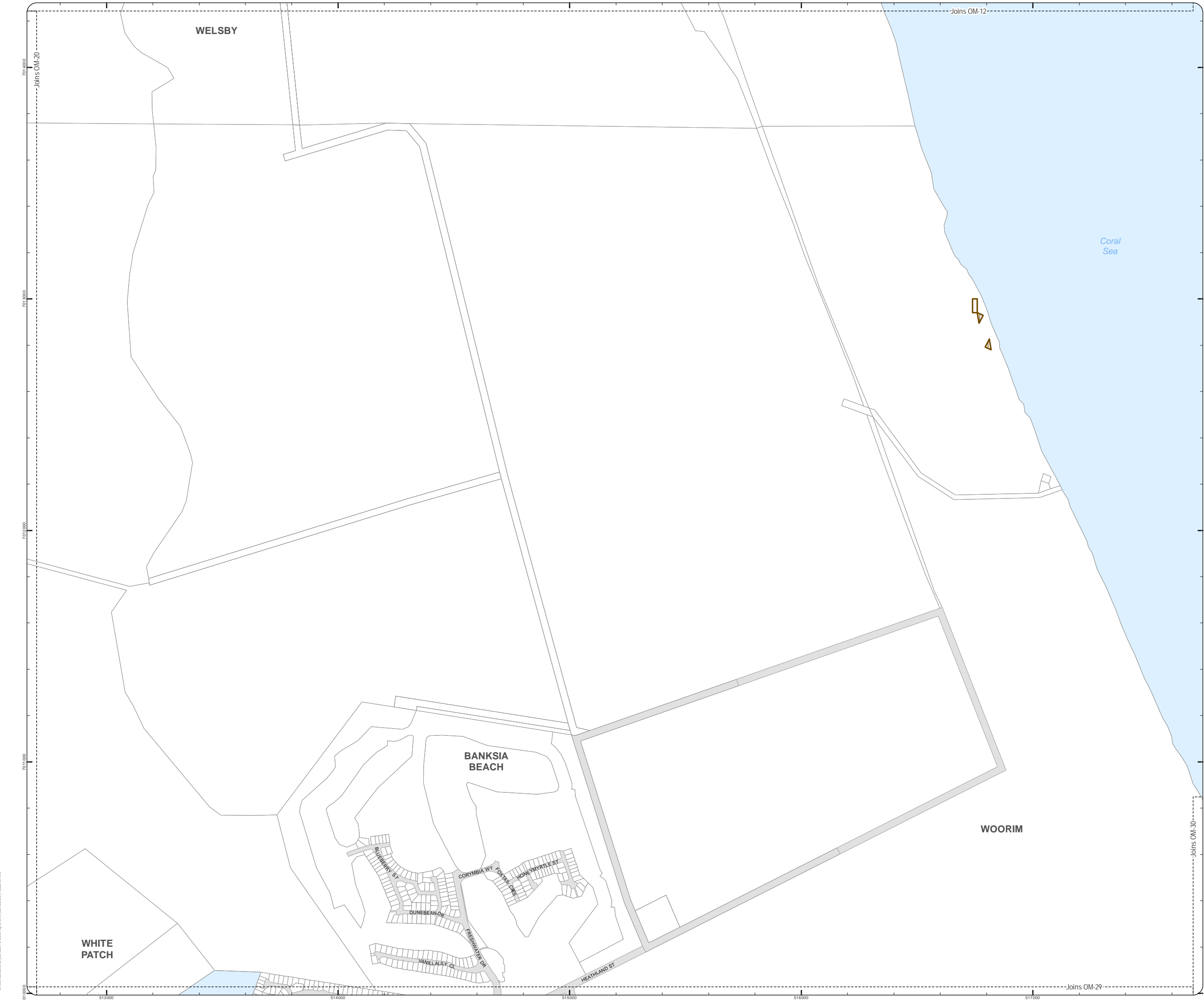


SCALE (A3): 1:15,000  
DCDB Version: November 2015  
Projection: Map Grid of Australia, Zone 56  
Horizontal Datum: Geocentric Datum of Australia 1994

**DISCLAIMER:** Some of the information shown in this document has been provided to Council from external third parties. Council makes no representation and gives no warranty about the accuracy, reliability, completeness or suitability for any particular purpose of the information. Persons should not rely on the information shown in this document to make any decision with financial or legal implications and should instead rely on their own enquiries. To the full extent that it is able to do so in law, Council disclaims all liability (including liability in negligence) for all costs, losses and damages (including indirect and consequential costs, losses and damages) caused by or arising from anyone using or relying on the information shown in this document for any purpose whatsoever.  
© Copyright Moreton Bay Regional Council 2016  
DCDB (Version Nov 2015) is reproduced with the permission of the State of Queensland



**OM-21 LSH**  
**Overlay Map**



**PLANNING SCHEME  
OVERLAY MAP - LANDSLIDE HAZARD**

- Property boundaries
- Landslide hazard area (>15% Slope)

Please read the following notes about this map:

This overlay map only affects you if your property is identified in the Landslide hazard area, and you wish to develop (e.g. build or extend, change use, subdivide, clear native vegetation, fill or excavate).

Under State Government requirements, planning schemes must identify areas where landslide hazard planning controls apply. This overlay map shows the Landslide hazard area and comprises land with slopes greater than 15%.

Inclusion in this map does not necessarily mean there are associated requirements.

Refer to the relevant zone code, local plan code and/or development codes for requirements associated with this overlay map.

For further information regarding this overlay map, please refer to the Overlay information sheet on Council's website ([www.moretonbay.qld.gov.au/mbrplanningscheme](http://www.moretonbay.qld.gov.au/mbrplanningscheme)) or contact council on 3205 0555.

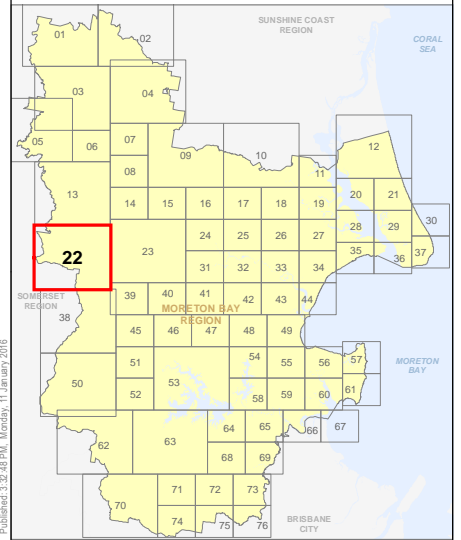
**Effective from 1 February 2016**



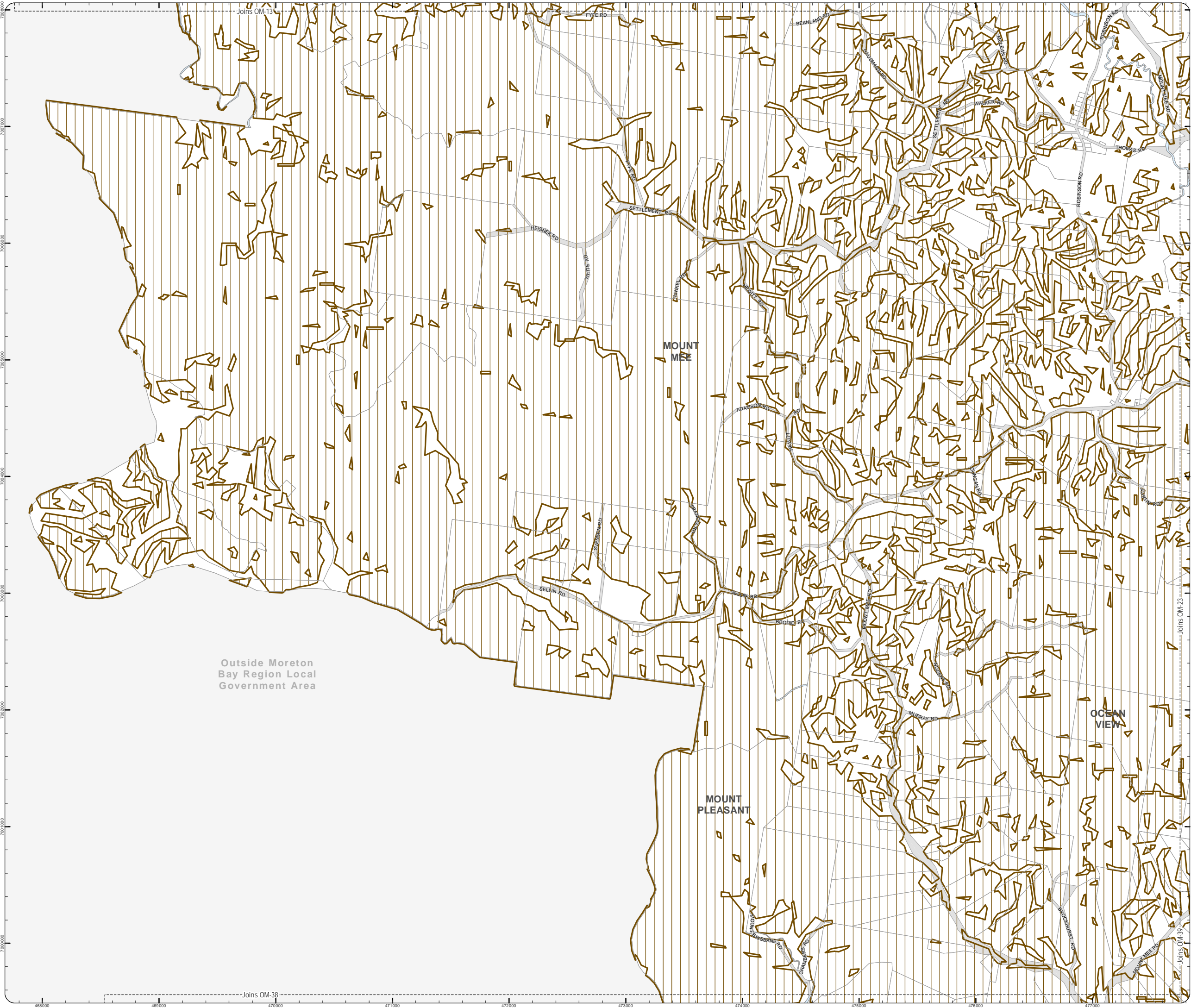
DCDB Version: November 2015  
 Projection: Map Grid of Australia, Zone 56  
 Horizontal Datum: Geocentric Datum of Australia 1994

**DISCLAIMER:** Some of the information shown in this document has been provided to Council from external third parties. Council makes no representation and gives no warranty about the accuracy, reliability, completeness or suitability for any particular purpose of the information. Persons should not rely on the information shown in this document to make any decision with financial or legal implications and should instead rely on their own enquiries. To the full extent that it is able to do so in law, Council disclaims all liability (including liability in negligence) for all costs, losses and damages (including indirect and consequential costs, losses and damages) caused by or arising from anyone using or relying on the information shown in this document for any purpose whatsoever. © Copyright Moreton Bay Regional Council 2016

DCDB (Version Nov 2015) is reproduced with the permission of the State of Queensland






**OM-22 LSH  
Overlay Map**



Outside Moreton Bay Region Local Government Area

**PLANNING SCHEME**  
**OVERLAY MAP - LANDSLIDE HAZARD**

-  Property boundaries
-  Caboolture West Local Plan
-  Landslide hazard area (>15% Slope)

Please read the following notes about this map:

This overlay map only affects you if your property is identified in the Landslide hazard area, and you wish to develop (e.g. build or extend, change use, subdivide, clear native vegetation, fill or excavate).

Under State Government requirements, planning schemes must identify areas where landslide hazard planning controls apply. This overlay map shows the Landslide hazard area and comprises land with slopes greater than 15%.

Inclusion in this map does not necessarily mean there are associated requirements.

Refer to the relevant zone code, local plan code and/or development codes for requirements associated with this overlay map.

For further information regarding this overlay map, please refer to the Overlay information sheet on Council's website ([www.moretonbay.qld.gov.au/mbrplanningscheme](http://www.moretonbay.qld.gov.au/mbrplanningscheme)) or contact council on 3205 0555.

**Effective from 1 February 2016**

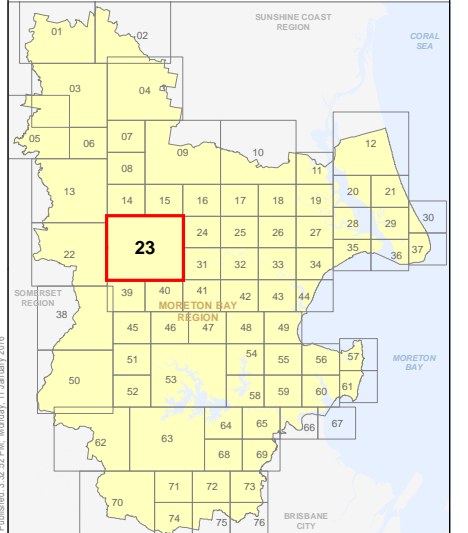
0 400 800 1,200 Metres

SCALE (A3): 1:30,000

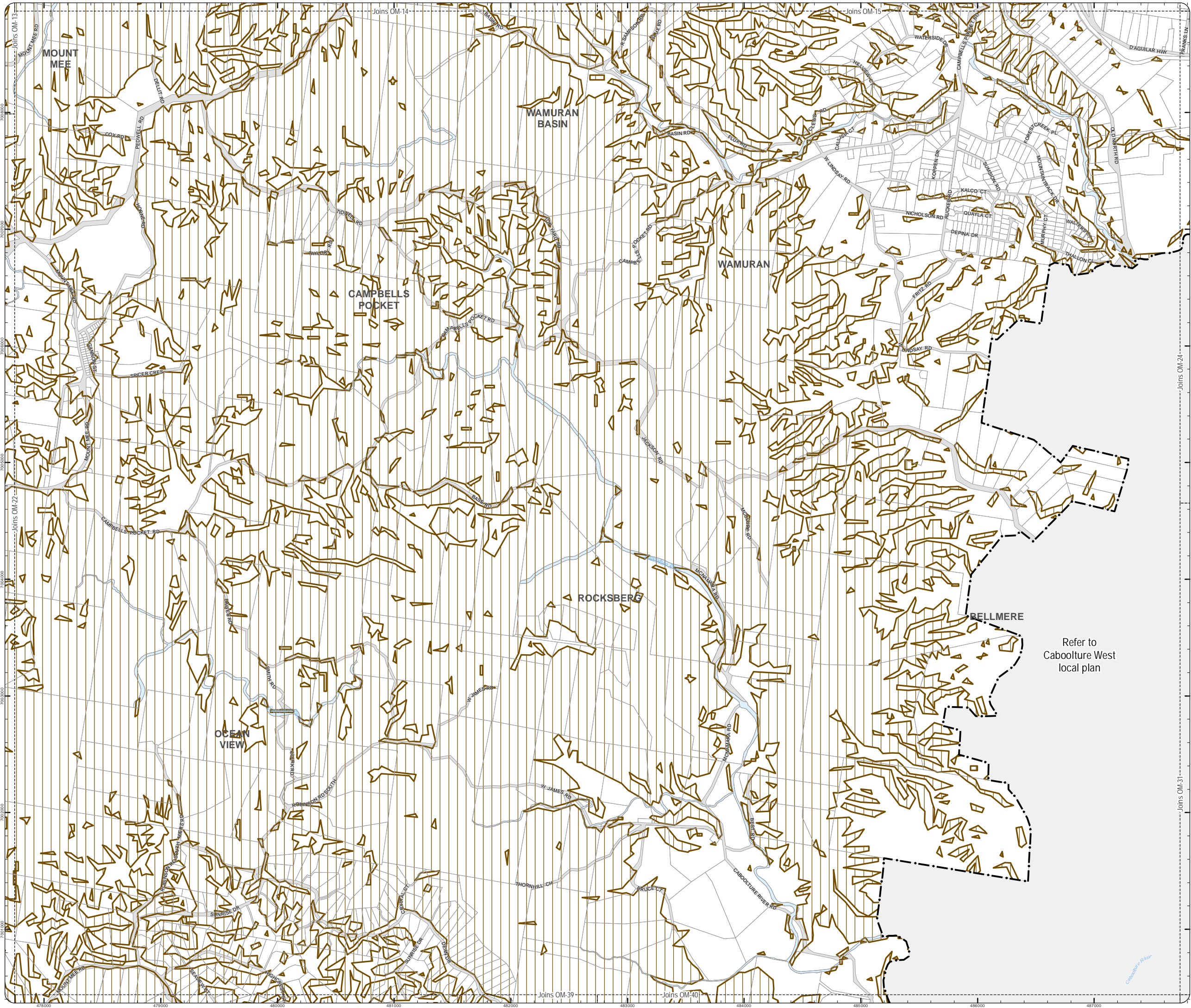
DCDB Version: November 2015  
Projection: Map Grid of Australia, Zone 56  
Horizontal Datum: Geocentric Datum of Australia 1994

**DISCLAIMER:** Some of the information shown in this document has been provided to Council from external third parties. Council makes no representation and gives no warranty about the accuracy, reliability, completeness or suitability for any particular purpose of the information. Persons should not rely on the information shown in this document to make any decision with financial or legal implications and should instead rely on their own enquiries. To the full extent that it is able to do so in law, Council disclaims all liability (including liability in negligence) for all costs, losses and damages (including indirect and consequential costs, losses and damages) caused by or arising from anyone using or relying on the information shown in this document for any purpose whatsoever. © Copyright Moreton Bay Regional Council 2016

DCDB (Version Nov 2015) is reproduced with the permission of the State of Queensland



**OM-23 LSH**  
**Overlay Map**



Refer to  
Caboolture West  
local plan

**PLANNING SCHEME  
OVERLAY MAP - LANDSLIDE HAZARD**

- Property boundaries
- Caboolture West Local Plan
- Landslide hazard area (>15% Slope)

Please read the following notes about this map:

This overlay map only affects you if your property is identified in the Landslide hazard area, and you wish to develop (e.g. build or extend, change use, subdivide, clear native vegetation, fill or excavate).

Under State Government requirements, planning schemes must identify areas where landslide hazard planning controls apply. This overlay map shows the Landslide hazard area and comprises land with slopes greater than 15%.

Inclusion in this map does not necessarily mean there are associated requirements.

Refer to the relevant zone code, local plan code and/or development codes for requirements associated with this overlay map.

For further information regarding this overlay map, please refer to the Overlay information sheet on Council's website ([www.moretonbay.qld.gov.au/mbrclplanningscheme](http://www.moretonbay.qld.gov.au/mbrclplanningscheme)) or contact council on 3205 0555.

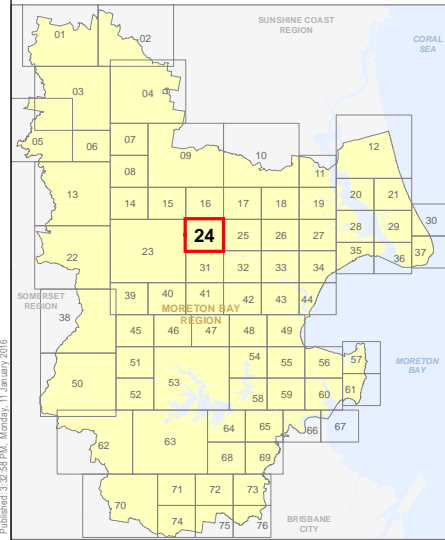
**Effective from 1 February 2016**



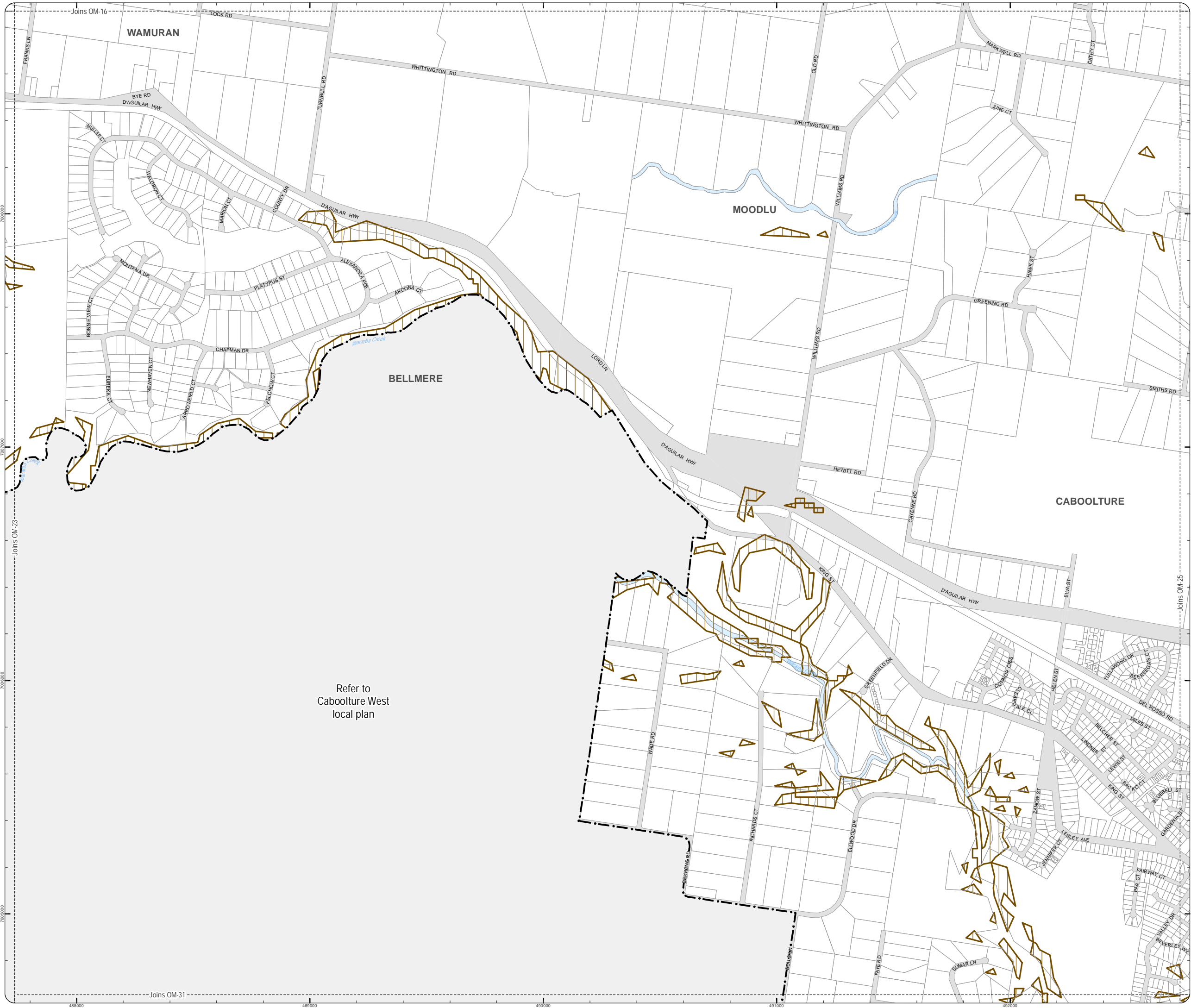
DCDB Version: November 2015  
 Projection: Map Grid of Australia, Zone 56  
 Horizontal Datum: Geocentric Datum of Australia 1994

**DISCLAIMER:** Some of the information shown in this document has been provided to Council from external third parties. Council makes no representation and gives no warranty about the accuracy, reliability, completeness or suitability for any particular purpose of the information. Persons should not rely on the information shown in this document to make any decision with financial or legal implications and should instead rely on their own enquiries. To the full extent that it is able to do so in law, Council disclaims all liability (including liability in negligence) for all costs, losses and damages (including indirect and consequential costs, losses and damages) caused by or arising from anyone using or relying on the information shown in this document for any purpose whatsoever. © Copyright Moreton Bay Regional Council 2016

DCDB (Version Nov 2015) is reproduced with the permission of the State of Queensland





**OM-24 LSH  
Overlay Map**



Refer to  
Caboolture West  
local plan



**PLANNING SCHEME**  
**OVERLAY MAP - LANDSLIDE HAZARD**

-  Property boundaries
-  Landslide hazard area (>15% Slope)

Please read the following notes about this map:

This overlay map only affects you if your property is identified in the Landslide hazard area, and you wish to develop (e.g. build or extend, change use, subdivide, clear native vegetation, fill or excavate).

Under State Government requirements, planning schemes must identify areas where landslide hazard planning controls apply. This overlay map shows the Landslide hazard area and comprises land with slopes greater than 15%.

Inclusion in this map does not necessarily mean there are associated requirements.

Refer to the relevant zone code, local plan code and/or development codes for requirements associated with this overlay map.

For further information regarding this overlay map, please refer to the Overlay information sheet on Council's website ([www.moretonbay.qld.gov.au/mbrcpplanningcheme](http://www.moretonbay.qld.gov.au/mbrcpplanningcheme)) or contact council on 3205 0555.

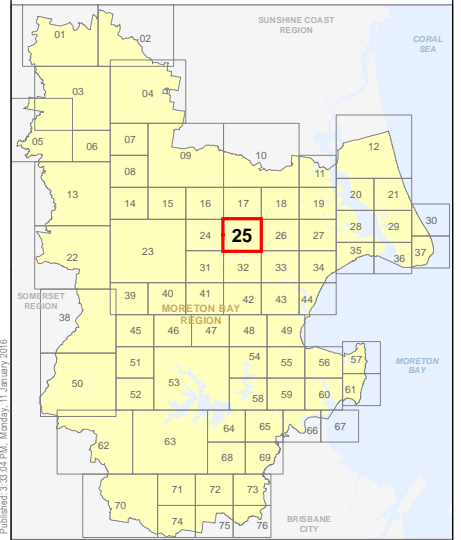
**Effective from 1 February 2016**



SCALE (A3): 1:15,000  
 DCDB Version: November 2015  
 Projection: Map Grid of Australia, Zone 56  
 Horizontal Datum: Geocentric Datum of Australia 1994

**DISCLAIMER:** Some of the information shown in this document has been provided to Council from external third parties. Council makes no representation and gives no warranty about the accuracy, reliability, completeness or suitability for any particular purpose of the information. Persons should not rely on the information shown in this document to make any decision with financial or legal implications and should instead rely on their own enquiries. To the full extent that it is able to do so in law, Council disclaims all liability (including liability in negligence) for all costs, losses and damages (including indirect and consequential costs, losses and damages) caused by or arising from anyone using or relying on the information shown in this document for any purpose whatsoever. © Copyright Moreton Bay Regional Council 2016

DCDB (Version Nov 2015) is reproduced with the permission of the State of Queensland



**OM-25 LSH**  
**Overlay Map**



**PLANNING SCHEME**  
**OVERLAY MAP - LANDSLIDE HAZARD**

- Property boundaries
- Landslide hazard area (>15% Slope)

Please read the following notes about this map:

This overlay map only affects you if your property is identified in the Landslide hazard area, and you wish to develop (e.g. build or extend, change use, subdivide, clear native vegetation, fill or excavate).

Under State Government requirements, planning schemes must identify areas where landslide hazard planning controls apply. This overlay map shows the Landslide hazard area and comprises land with slopes greater than 15%.

Inclusion in this map does not necessarily mean there are associated requirements.

Refer to the relevant zone code, local plan code and/or development codes for requirements associated with this overlay map.

For further information regarding this overlay map, please refer to the Overlay information sheet on Council's website ([www.moretonbay.qld.gov.au/mbrplanningscheme](http://www.moretonbay.qld.gov.au/mbrplanningscheme)) or contact council on 3205 0555.

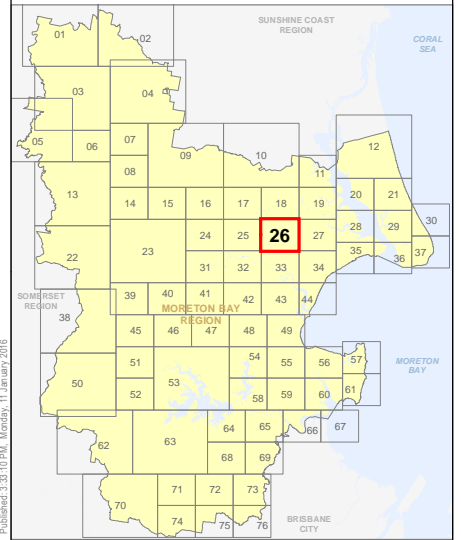
**Effective from 1 February 2016**



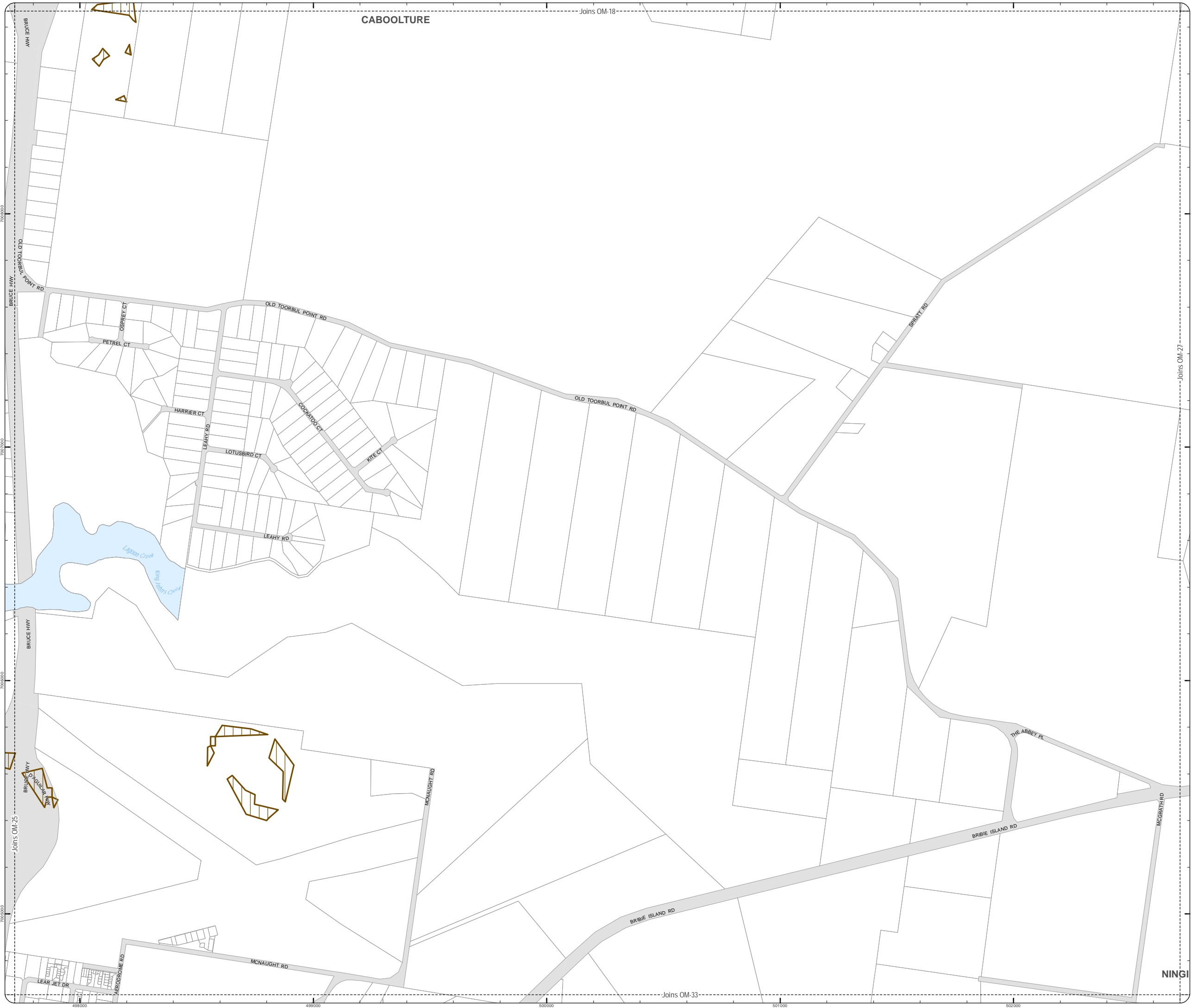
SCALE (A3): 1:15,000  
 DCDB Version: November 2015  
 Projection: Map Grid of Australia, Zone 56  
 Horizontal Datum: Geocentric Datum of Australia 1994

**DISCLAIMER:** Some of the information shown in this document has been provided to Council from external third parties. Council makes no representation and gives no warranty about the accuracy, reliability, completeness or suitability for any particular purpose of the information. Persons should not rely on the information shown in this document to make any decision with financial or legal implications and should instead rely on their own enquiries. To the full extent that it is able to do so in law, Council disclaims all liability (including liability in negligence) for all costs, losses and damages (including indirect and consequential costs, losses and damages) caused by or arising from anyone using or relying on the information shown in this document for any purpose whatsoever.  
 © Copyright Moreton Bay Regional Council 2016

DCDB (Version Nov 2015) is reproduced with the permission of the State of Queensland



**OM-26 LSH**  
**Overlay Map**



**PLANNING SCHEME**  
**OVERLAY MAP - LANDSLIDE HAZARD**

- Property boundaries
- Landslide hazard area (>15% Slope)

Please read the following notes about this map:

This overlay map only affects you if your property is identified in the Landslide hazard area, and you wish to develop (e.g. build or extend, change use, subdivide, clear native vegetation, fill or excavate).

Under State Government requirements, planning schemes must identify areas where landslide hazard planning controls apply. This overlay map shows the Landslide hazard area and comprises land with slopes greater than 15%.

Inclusion in this map does not necessarily mean there are associated requirements.

Refer to the relevant zone code, local plan code and/or development codes for requirements associated with this overlay map.

For further information regarding this overlay map, please refer to the Overlay information sheet on Council's website ([www.moretonbay.qld.gov.au/mbrplanningscheme](http://www.moretonbay.qld.gov.au/mbrplanningscheme)) or contact council on 3205 0555.

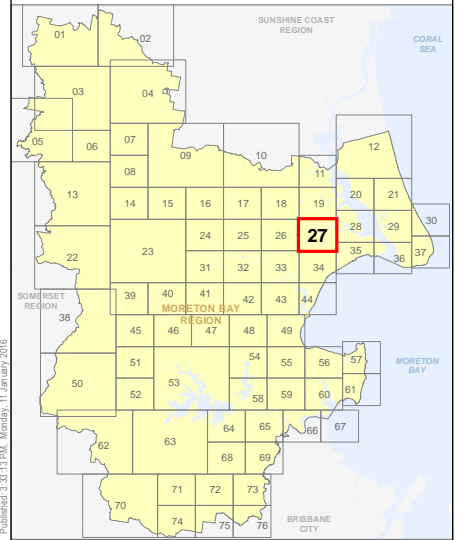
**Effective from 1 February 2016**



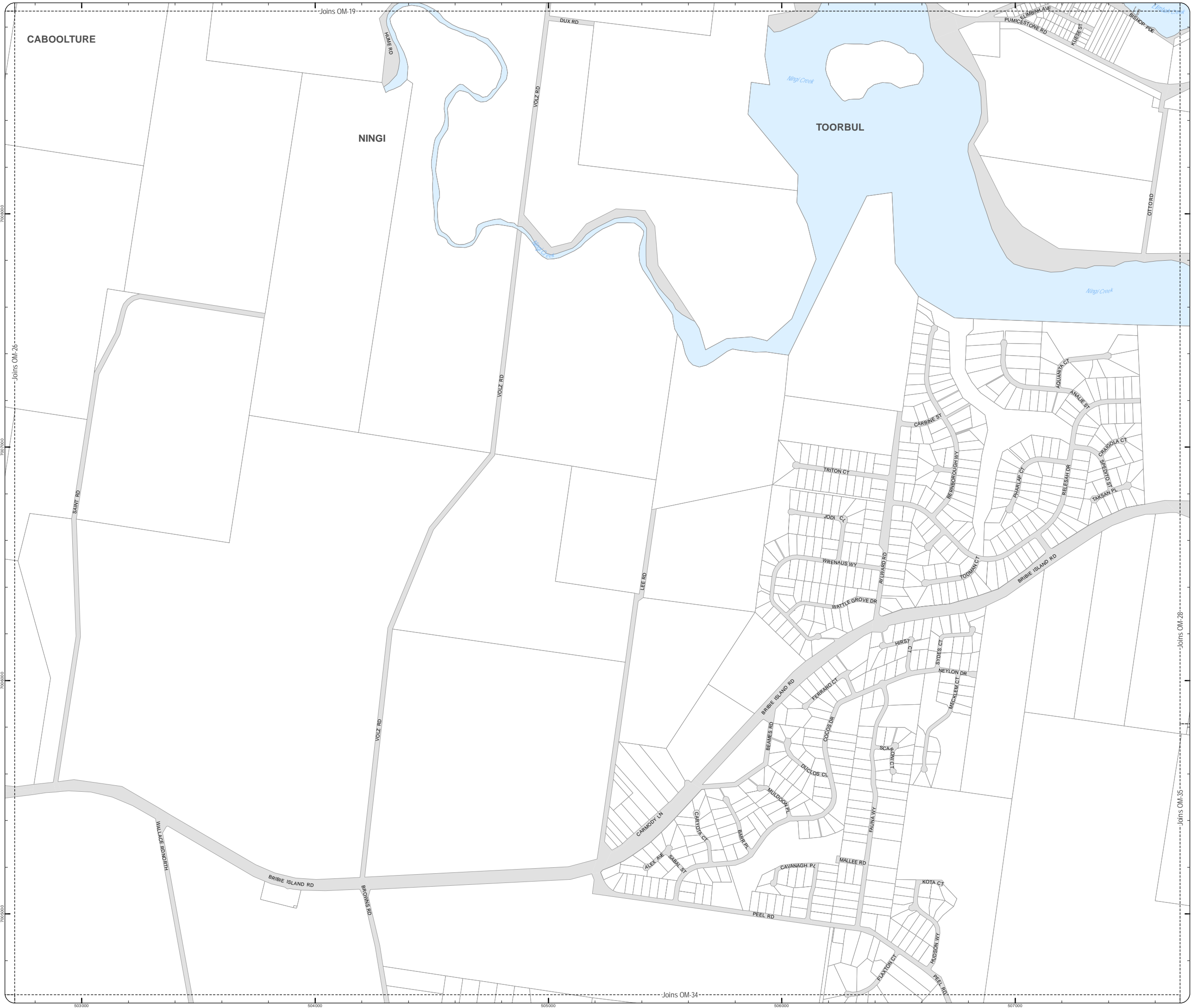
SCALE (A3): 1:15,000  
 DCDB Version: November 2015  
 Projection: Map Grid of Australia, Zone 56  
 Horizontal Datum: Geocentric Datum of Australia 1994

**DISCLAIMER:** Some of the information shown in this document has been provided to Council from external third parties. Council makes no representation and gives no warranty about the accuracy, reliability, completeness or suitability for any particular purpose of the information. Persons should not rely on the information shown in this document to make any decision with financial or legal implications and should instead rely on their own enquiries. To the full extent that it is able to do so in law, Council disclaims all liability (including liability in negligence) for all costs, losses and damages (including indirect and consequential costs, losses and damages) caused by or arising from anyone using or relying on the information shown in this document for any purpose whatsoever. © Copyright Moreton Bay Regional Council 2016



DCDB (Version Nov 2015) is reproduced with the permission of the State of Queensland



**OM-27 LSH**  
**Overlay Map**



**PLANNING SCHEME  
OVERLAY MAP - LANDSLIDE HAZARD**

-  Property boundaries
-  Landslide hazard area (>15% Slope)

Please read the following notes about this map:

This overlay map only affects you if your property is identified in the Landslide hazard area, and you wish to develop (e.g. build or extend, change use, subdivide, clear native vegetation, fill or excavate).

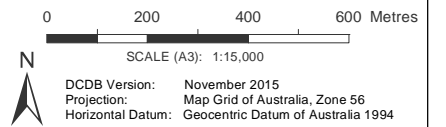
Under State Government requirements, planning schemes must identify areas where landslide hazard planning controls apply. This overlay map shows the Landslide hazard area and comprises land with slopes greater than 15%.

Inclusion in this map does not necessarily mean there are associated requirements.

Refer to the relevant zone code, local plan code and/or development codes for requirements associated with this overlay map.

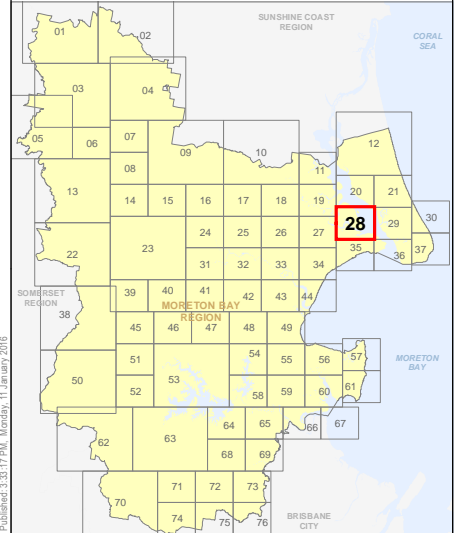
For further information regarding this overlay map, please refer to the Overlay information sheet on Council's website ([www.moretonbay.qld.gov.au/mbrplanningscheme](http://www.moretonbay.qld.gov.au/mbrplanningscheme)) or contact council on 3205 0555.

**Effective from 1 February 2016**

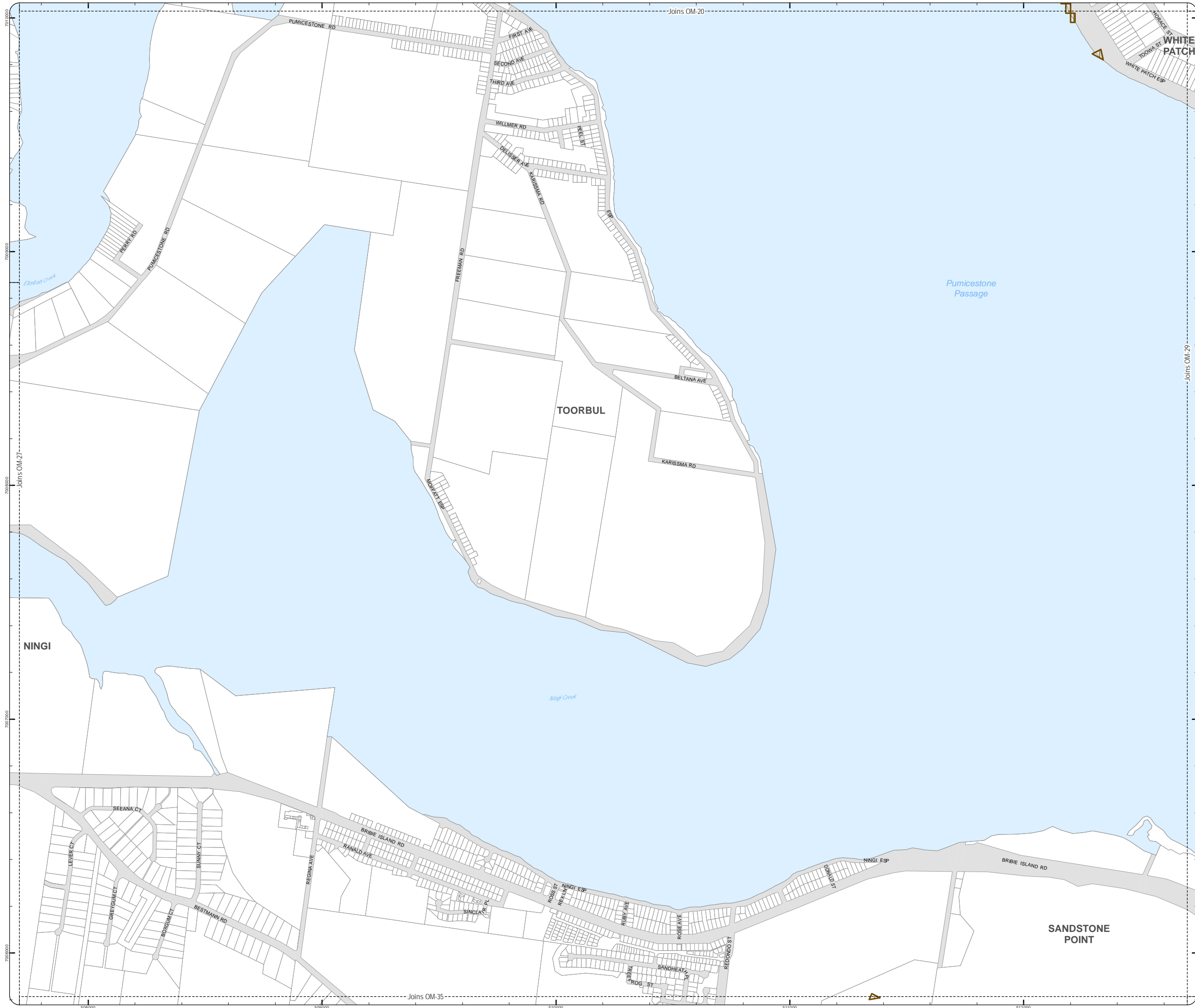


**DISCLAIMER:** Some of the information shown in this document has been provided to Council from external third parties. Council makes no representation and gives no warranty about the accuracy, reliability, completeness or suitability for any particular purpose of the information. Persons should not rely on the information shown in this document to make any decision with financial or legal implications and should instead rely on their own enquiries. To the full extent that it is able to do so in law, Council disclaims all liability (including liability in negligence) for all costs, losses and damages (including indirect and consequential costs, losses and damages) caused by or arising from anyone using or relying on the information shown in this document for any purpose whatsoever. © Copyright Moreton Bay Regional Council 2016

DCDB (Version Nov 2015) is reproduced with the permission of the State of Queensland



**OM-28 LSH  
Overlay Map**



**PLANNING SCHEME  
OVERLAY MAP - LANDSLIDE HAZARD**

- Property boundaries
- Landslide hazard area (>15% Slope)

Please read the following notes about this map:

This overlay map only affects you if your property is identified in the Landslide hazard area, and you wish to develop (e.g. build or extend, change use, subdivide, clear native vegetation, fill or excavate).

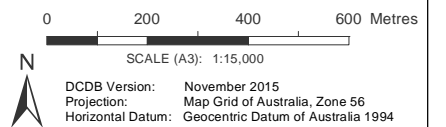
Under State Government requirements, planning schemes must identify areas where landslide hazard planning controls apply. This overlay map shows the Landslide hazard area and comprises land with slopes greater than 15%.

Inclusion in this map does not necessarily mean there are associated requirements.

Refer to the relevant zone code, local plan code and/or development codes for requirements associated with this overlay map.

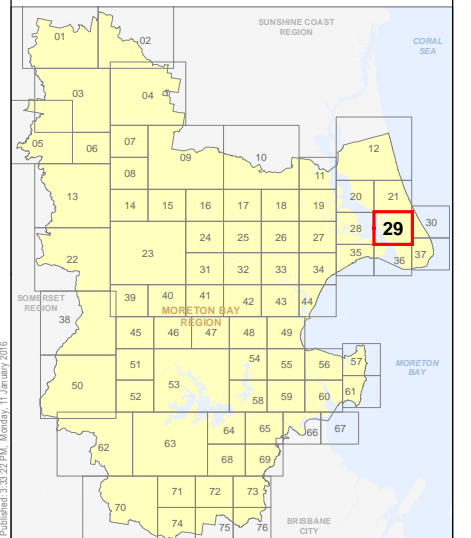
For further information regarding this overlay map, please refer to the Overlay information sheet on Council's website ([www.moretonbay.qld.gov.au/mbrcpplanningScheme](http://www.moretonbay.qld.gov.au/mbrcpplanningScheme)) or contact council on 3205 0555.

**Effective from 1 February 2016**

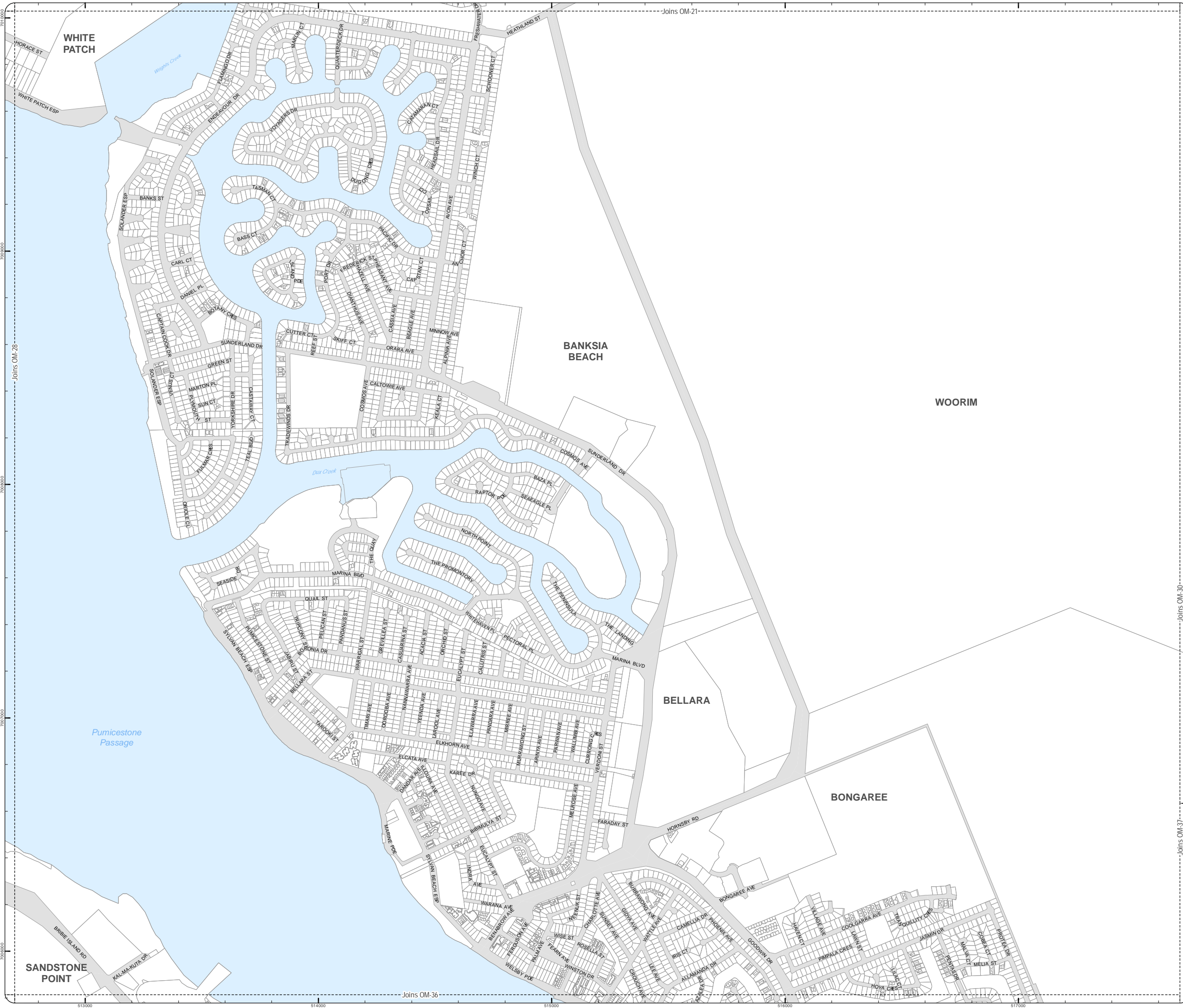


**DISCLAIMER:** Some of the information shown in this document has been provided to Council from external third parties. Council makes no representation and gives no warranty about the accuracy, reliability, completeness or suitability for any particular purpose of the information. Persons should not rely on the information shown in this document to make any decision with financial or legal implications and should instead rely on their own enquiries. To the full extent that it is able to do so in law, Council disclaims all liability (including liability in negligence) for all costs, losses and damages (including indirect and consequential costs, losses and damages) caused by or arising from anyone using or relying on the information shown in this document for any purpose whatsoever. © Copyright Moreton Bay Regional Council 2016



DCDB (Version Nov 2015) is reproduced with the permission of the State of Queensland



**OM-29 LSH  
Overlay Map**



**PLANNING SCHEME  
OVERLAY MAP - LANDSLIDE HAZARD**

-  Property boundaries
-  Landslide hazard area (>15% Slope)

Please read the following notes about this map:

This overlay map only affects you if your property is identified in the Landslide hazard area, and you wish to develop (e.g. build or extend, change use, subdivide, clear native vegetation, fill or excavate).


Under State Government requirements, planning schemes must identify areas where landslide hazard planning controls apply. This overlay map shows the Landslide hazard area and comprises land with slopes greater than 15%.

Inclusion in this map does not necessarily mean there are associated requirements.

Refer to the relevant zone code, local plan code and/or development codes for requirements associated with this overlay map.

For further information regarding this overlay map, please refer to the Overlay information sheet on Council's website ([www.moretonbay.qld.gov.au/mbrplanningscheme](http://www.moretonbay.qld.gov.au/mbrplanningscheme)) or contact council on 3205 0555.

**Effective from 1 February 2016**



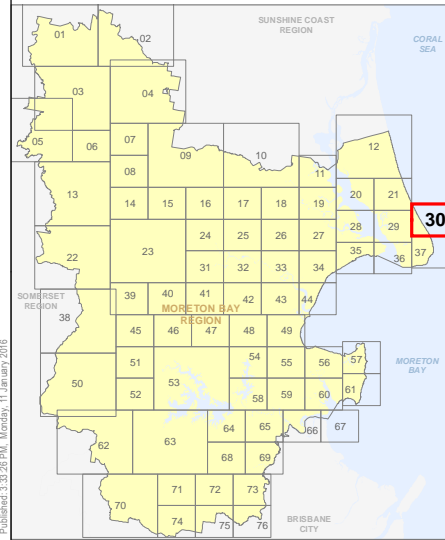
SCALE (A3): 1:15,000

**N**

DCDB Version: November 2015  
 Projection: Map Grid of Australia, Zone 56  
 Horizontal Datum: Geocentric Datum of Australia 1994

**DISCLAIMER:** Some of the information shown in this document has been provided to Council from external third parties. Council makes no representation and gives no warranty about the accuracy, reliability, completeness or suitability for any particular purpose of the information. Persons should not rely on the information shown in this document to make any decision with financial or legal implications and should instead rely on their own enquiries. To the full extent that it is able to do so in law, Council disclaims all liability (including liability in negligence) for all costs, losses and damages (including indirect and consequential costs, losses and damages) caused by or arising from anyone using or relying on the information shown in this document for any purpose whatsoever. © Copyright Moreton Bay Regional Council 2016

DCDB (Version Nov 2015) is reproduced with the permission of the State of Queensland



**OM-30 LSH  
Overlay Map**



C:\Consultant\2\_Jan2015\back up\OM\_Landslide\_Hazard.mxd

**PLANNING SCHEME**  
**OVERLAY MAP - LANDSLIDE HAZARD**

- Property boundaries
- Caboolture West Local Plan
- Landslide hazard area (>15% Slope)

Please read the following notes about this map:

This overlay map only affects you if your property is identified in the Landslide hazard area, and you wish to develop (e.g. build or extend, change use, subdivide, clear native vegetation, fill or excavate).

Under State Government requirements, planning schemes must identify areas where landslide hazard planning controls apply. This overlay map shows the Landslide hazard area and comprises land with slopes greater than 15%.

Inclusion in this map does not necessarily mean there are associated requirements.

Refer to the relevant zone code, local plan code and/or development codes for requirements associated with this overlay map.

For further information regarding this overlay map, please refer to the Overlay information sheet on Council's website ([www.moretonbay.qld.gov.au/mbrcpplanningScheme](http://www.moretonbay.qld.gov.au/mbrcpplanningScheme)) or contact council on 3205 0555.

**Effective from 1 February 2016**

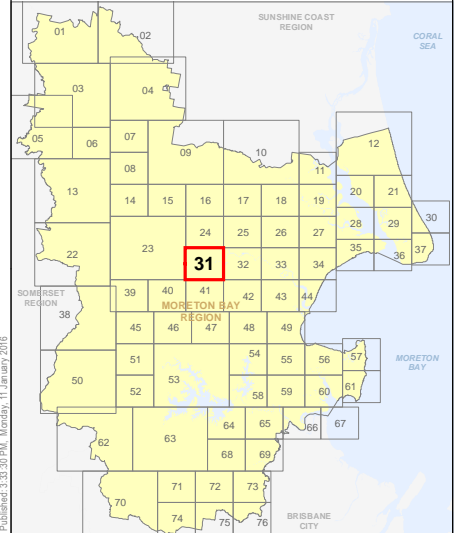
0 200 400 600 Metres

SCALE (A3): 1:15,000

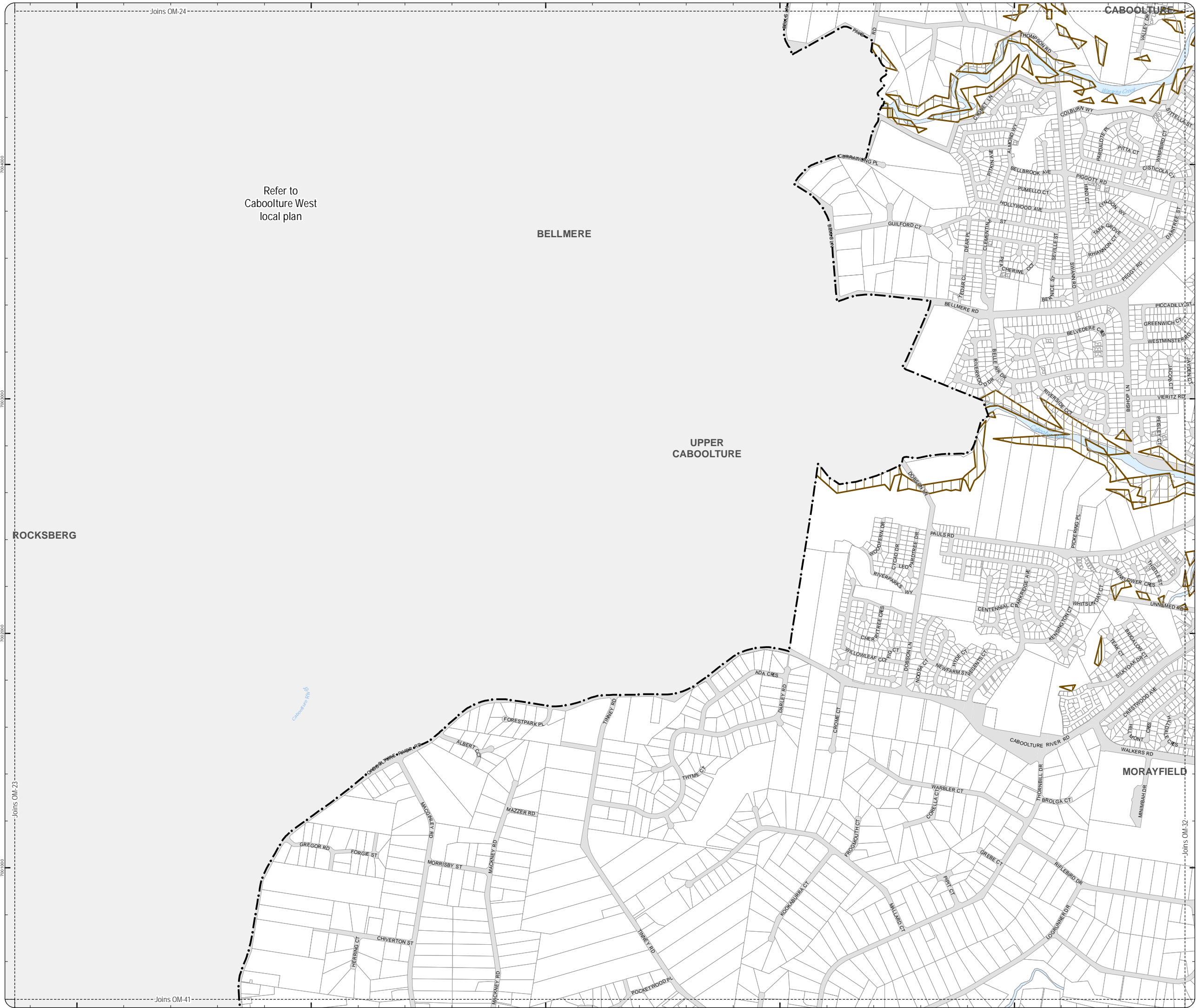
DCDB Version: November 2015  
Projection: Map Grid of Australia, Zone 56  
Horizontal Datum: Geocentric Datum of Australia 1994

**DISCLAIMER:** Some of the information shown in this document has been provided to Council from external third parties. Council makes no representation and gives no warranty about the accuracy, reliability, completeness or suitability for any particular purpose of the information. Persons should not rely on the information shown in this document to make any decision with financial or legal implications and should instead rely on their own enquiries. To the full extent that it is able to do so in law, Council disclaims all liability (including liability in negligence) for all costs, losses and damages (including indirect and consequential costs, losses and damages) caused by or arising from anyone using or relying on the information shown in this document for any purpose whatsoever. © Copyright Moreton Bay Regional Council 2016

DCDB (Version Nov 2015) is reproduced with the permission of the State of Queensland



**OM-31 LSH  
Overlay Map**



Refer to  
Caboolture West  
local plan



**BELLMERE**

**UPPER  
CABOOLTURE**

**MORAYFIELD**

**ROCKSBERG**

**PLANNING SCHEME**  
**OVERLAY MAP - LANDSLIDE HAZARD**

-  Property boundaries
-  Landslide hazard area (>15% Slope)

Please read the following notes about this map:

This overlay map only affects you if your property is identified in the Landslide hazard area, and you wish to develop (e.g. build or extend, change use, subdivide, clear native vegetation, fill or excavate).

Under State Government requirements, planning schemes must identify areas where landslide hazard planning controls apply. This overlay map shows the Landslide hazard area and comprises land with slopes greater than 15%.

Inclusion in this map does not necessarily mean there are associated requirements.

Refer to the relevant zone code, local plan code and/or development codes for requirements associated with this overlay map.

For further information regarding this overlay map, please refer to the Overlay information sheet on Council's website ([www.moretonbay.qld.gov.au/mbrcrplanningsscheme](http://www.moretonbay.qld.gov.au/mbrcrplanningsscheme)) or contact council on 3205 0555.

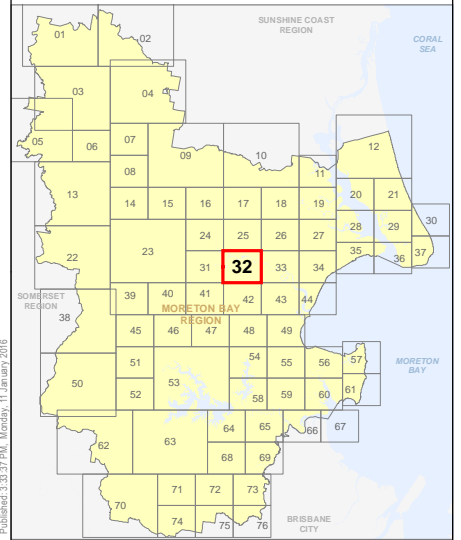
**Effective from 1 February 2016**



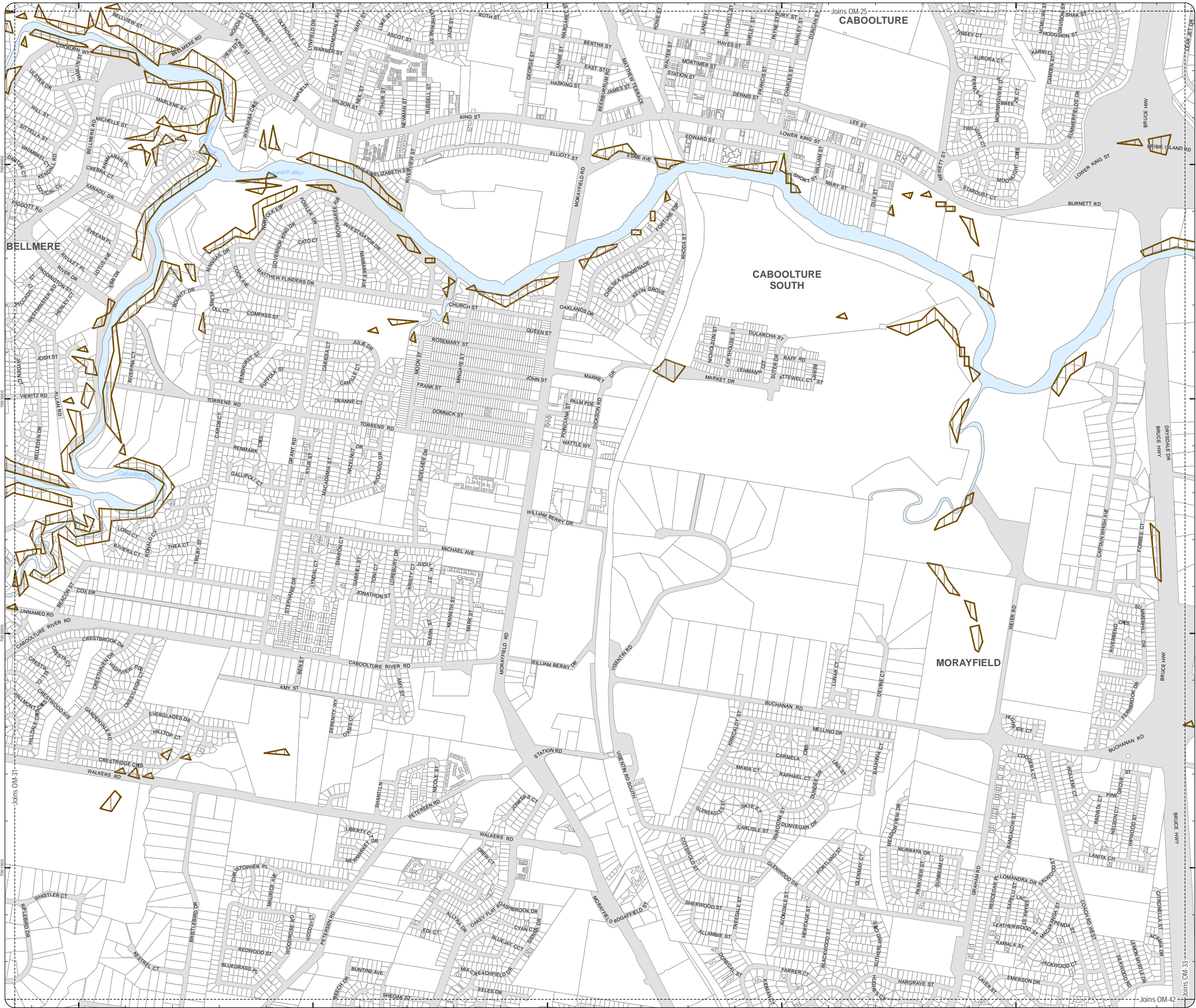
SCALE (A3): 1:15,000  
DCDB Version: November 2015  
Projection: Map Grid of Australia, Zone 56  
Horizontal Datum: Geocentric Datum of Australia 1994

**DISCLAIMER:** Some of the information shown in this document has been provided to Council from external third parties. Council makes no representation and gives no warranty about the accuracy, reliability, completeness or suitability for any particular purpose of the information. Persons should not rely on the information shown in this document to make any decision with financial or legal implications and should instead rely on their own enquiries. To the full extent that it is able to do so in law, Council disclaims all liability (including liability in negligence) for all costs, losses and damages (including indirect and consequential costs, losses and damages) caused by or arising from anyone using or relying on the information shown in this document for any purpose whatsoever. © Copyright Moreton Bay Regional Council 2016

DCDB (Version Nov 2015) is reproduced with the permission of the State of Queensland



**OM-32 LSH**  
**Overlay Map**





**PLANNING SCHEME  
OVERLAY MAP - LANDSLIDE HAZARD**

- Property boundaries
- Landslide hazard area (>15% Slope)

Please read the following notes about this map:  
This overlay map only affects you if your property is identified in the Landslide hazard area, and you wish to develop (e.g. build or extend, change use, subdivide, clear native vegetation, fill or excavate).

Under State Government requirements, planning schemes must identify areas where landslide hazard planning controls apply. This overlay map shows the Landslide hazard area and comprises land with slopes greater than 15%.

Inclusion in this map does not necessarily mean there are associated requirements.

Refer to the relevant zone code, local plan code and/or development codes for requirements associated with this overlay map.

For further information regarding this overlay map, please refer to the Overlay information sheet on Council's website ([www.moretonbay.qld.gov.au/mbrclplanningscheme](http://www.moretonbay.qld.gov.au/mbrclplanningscheme)) or contact council on 3205 0555.

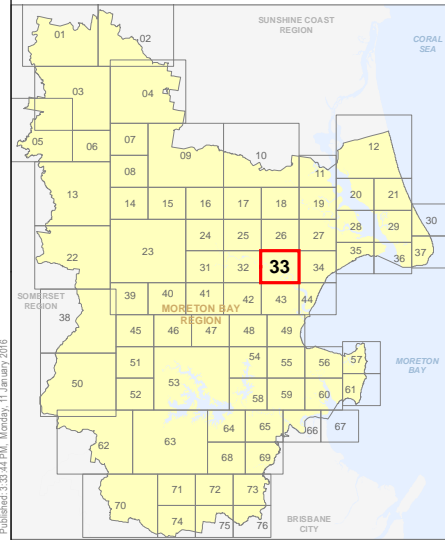
**Effective from 1 February 2016**



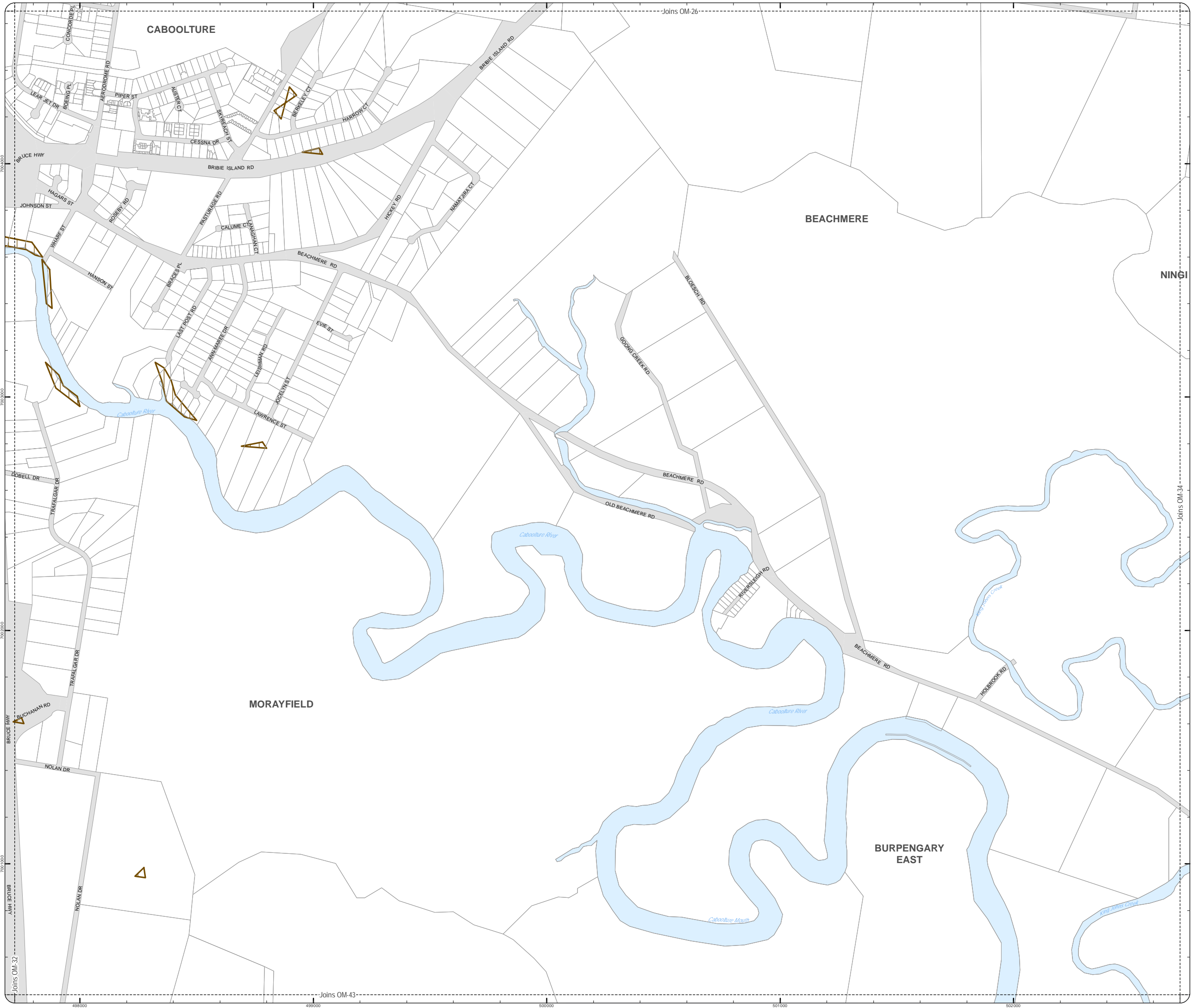
DCDB Version: November 2015  
Projection: Map Grid of Australia, Zone 56  
Horizontal Datum: Geocentric Datum of Australia 1994

**DISCLAIMER:** Some of the information shown in this document has been provided to Council from external third parties. Council makes no representation and gives no warranty about the accuracy, reliability, completeness or suitability for any particular purpose of the information. Persons should not rely on the information shown in this document to make any decision with financial or legal implications and should instead rely on their own enquiries. To the full extent that it is able to do so in law, Council disclaims all liability (including liability in negligence) for all costs, losses and damages (including indirect and consequential costs, losses and damages) caused by or arising from anyone using or relying on the information shown in this document for any purpose whatsoever. © Copyright Moreton Bay Regional Council 2016

DCDB (Version Nov 2015) is reproduced with the permission of the State of Queensland



**OM-33 LSH  
Overlay Map**



**PLANNING SCHEME  
OVERLAY MAP - LANDSLIDE HAZARD**

- Property boundaries
- Landslide hazard area (>15% Slope)

Please read the following notes about this map:

This overlay map only affects you if your property is identified in the Landslide hazard area, and you wish to develop (e.g. build or extend, change use, subdivide, clear native vegetation, fill or excavate).

Under State Government requirements, planning schemes must identify areas where landslide hazard planning controls apply. This overlay map shows the Landslide hazard area and comprises land with slopes greater than 15%.

Inclusion in this map does not necessarily mean there are associated requirements.

Refer to the relevant zone code, local plan code and/or development codes for requirements associated with this overlay map.

For further information regarding this overlay map, please refer to the Overlay information sheet on Council's website ([www.moretonbay.qld.gov.au/mbrplanningscheme](http://www.moretonbay.qld.gov.au/mbrplanningscheme)) or contact council on 3205 0555.

**Effective from 1 February 2016**

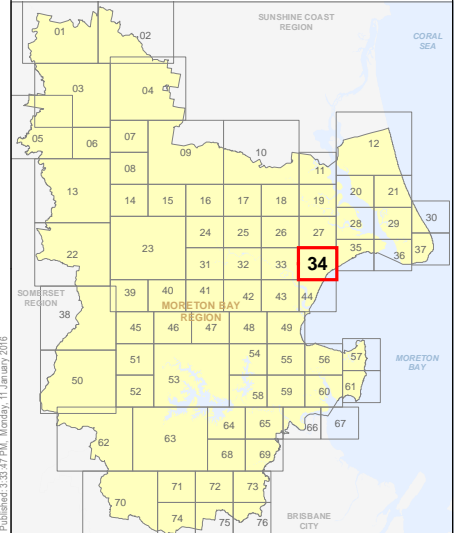
0 200 400 600 Metres

SCALE (A3): 1:15,000

DCDB Version: November 2015  
Projection: Map Grid of Australia, Zone 56  
Horizontal Datum: Geocentric Datum of Australia 1994

**DISCLAIMER:** Some of the information shown in this document has been provided to Council from external third parties. Council makes no representation and gives no warranty about the accuracy, reliability, completeness or suitability for any particular purpose of the information. Persons should not rely on the information shown in this document to make any decision with financial or legal implications and should instead rely on their own enquiries. To the full extent that it is able to do so in law, Council disclaims all liability (including liability in negligence) for all costs, losses and damages (including indirect and consequential costs, losses and damages) caused by or arising from anyone using or relying on the information shown in this document for any purpose whatsoever.  
© Copyright Moreton Bay Regional Council 2016

DCDB (Version Nov 2015) is reproduced with the permission of the State of Queensland



**OM-34 LSH  
Overlay Map**

Published 3:33:47 PM, Monday, 11 January 2016



**PLANNING SCHEME  
OVERLAY MAP - LANDSLIDE HAZARD**

- Property boundaries
- Landslide hazard area (>15% Slope)

Please read the following notes about this map:

This overlay map only affects you if your property is identified in the Landslide hazard area, and you wish to develop (e.g. build or extend, change use, subdivide, clear native vegetation, fill or excavate).

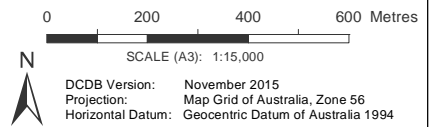
Under State Government requirements, planning schemes must identify areas where landslide hazard planning controls apply. This overlay map shows the Landslide hazard area and comprises land with slopes greater than 15%.

Inclusion in this map does not necessarily mean there are associated requirements.

Refer to the relevant zone code, local plan code and/or development codes for requirements associated with this overlay map.

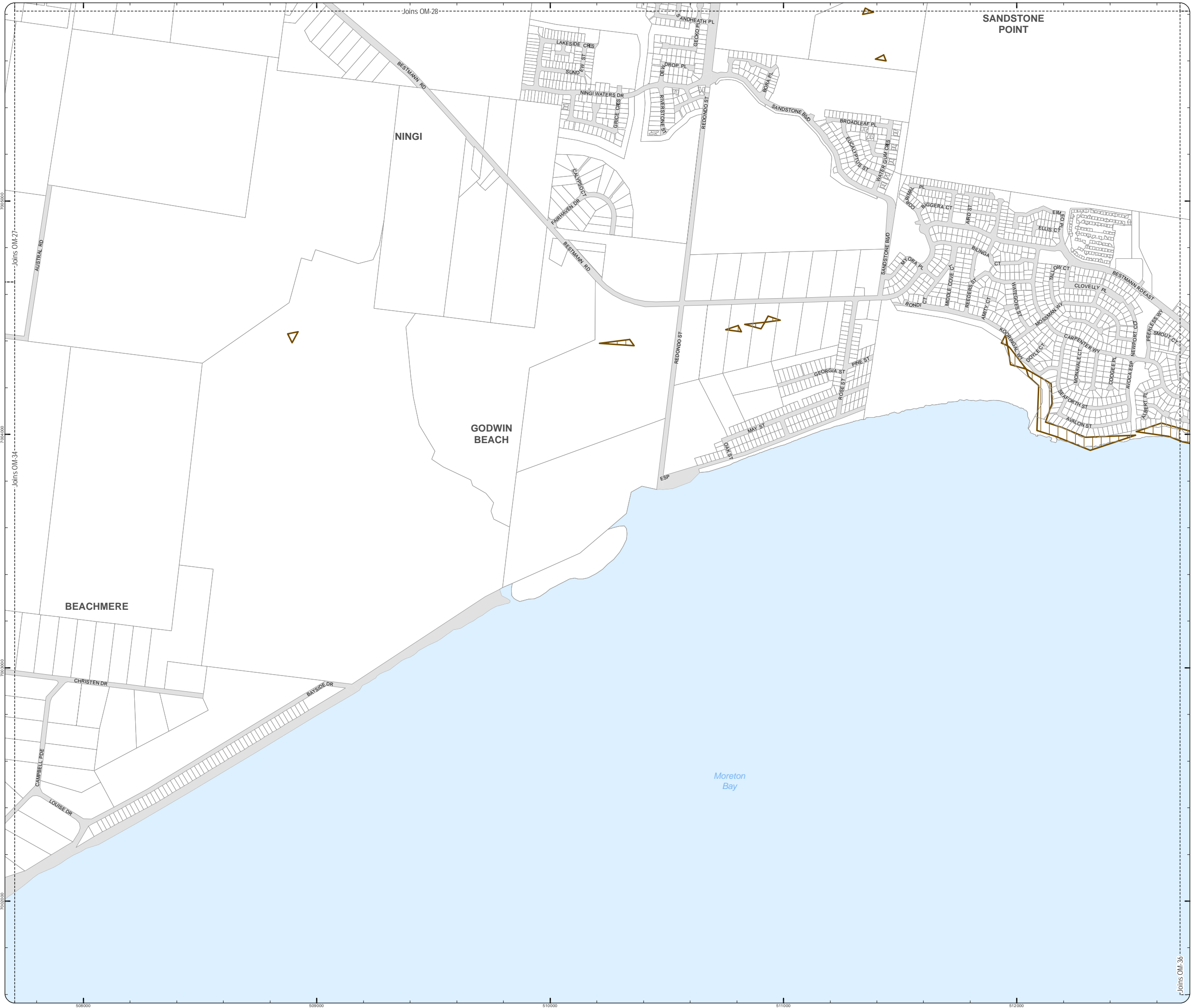
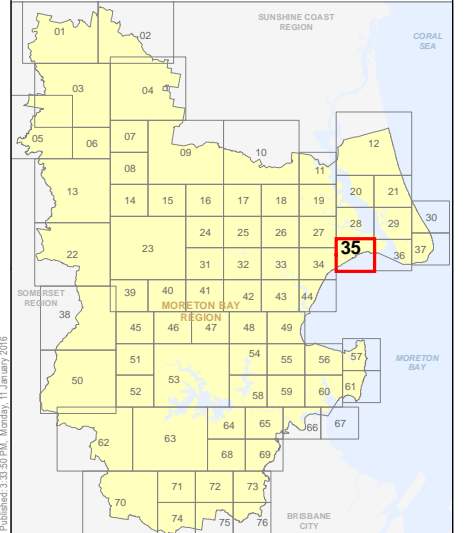
For further information regarding this overlay map, please refer to the Overlay information sheet on Council's website ([www.moretonbay.qld.gov.au/mbrplanningscheme](http://www.moretonbay.qld.gov.au/mbrplanningscheme)) or contact council on 3205 0555.

**Effective from 1 February 2016**



**DISCLAIMER:** Some of the information shown in this document has been provided to Council from external third parties. Council makes no representation and gives no warranty about the accuracy, reliability, completeness or suitability for any particular purpose of the information. Persons should not rely on the information shown in this document to make any decision with financial or legal implications and should instead rely on their own enquiries. To the full extent that it is able to do so in law, Council disclaims all liability (including liability in negligence) for all costs, losses and damages (including indirect and consequential costs, losses and damages) caused by or arising from anyone using or relying on the information shown in this document for any purpose whatsoever. © Copyright Moreton Bay Regional Council 2016

DCDB (Version Nov 2015) is reproduced with the permission of the State of Queensland



**PLANNING SCHEME  
OVERLAY MAP - LANDSLIDE HAZARD**

- Property boundaries
- Landslide hazard area (>15% Slope)

Please read the following notes about this map:

This overlay map only affects you if your property is identified in the Landslide hazard area, and you wish to develop (e.g. build or extend, change use, subdivide, clear native vegetation, fill or excavate).

Under State Government requirements, planning schemes must identify areas where landslide hazard planning controls apply. This overlay map shows the Landslide hazard area and comprises land with slopes greater than 15%.

Inclusion in this map does not necessarily mean there are associated requirements.

Refer to the relevant zone code, local plan code and/or development codes for requirements associated with this overlay map.

For further information regarding this overlay map, please refer to the Overlay information sheet on Council's website ([www.moretonbay.qld.gov.au/mbrclplanningscheme](http://www.moretonbay.qld.gov.au/mbrclplanningscheme)) or contact council on 3205 0555.

**Effective from 1 February 2016**

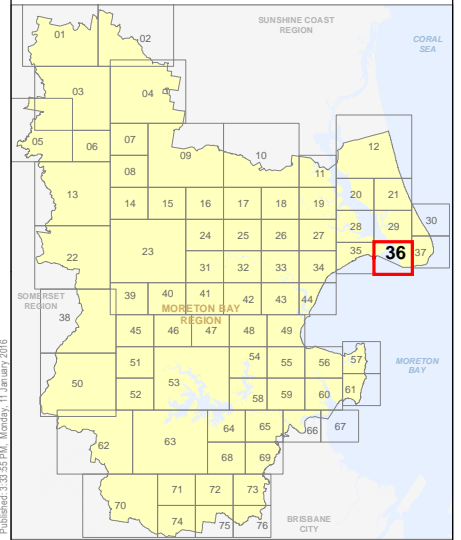
0 200 400 600 Metres

SCALE (A3): 1:15,000

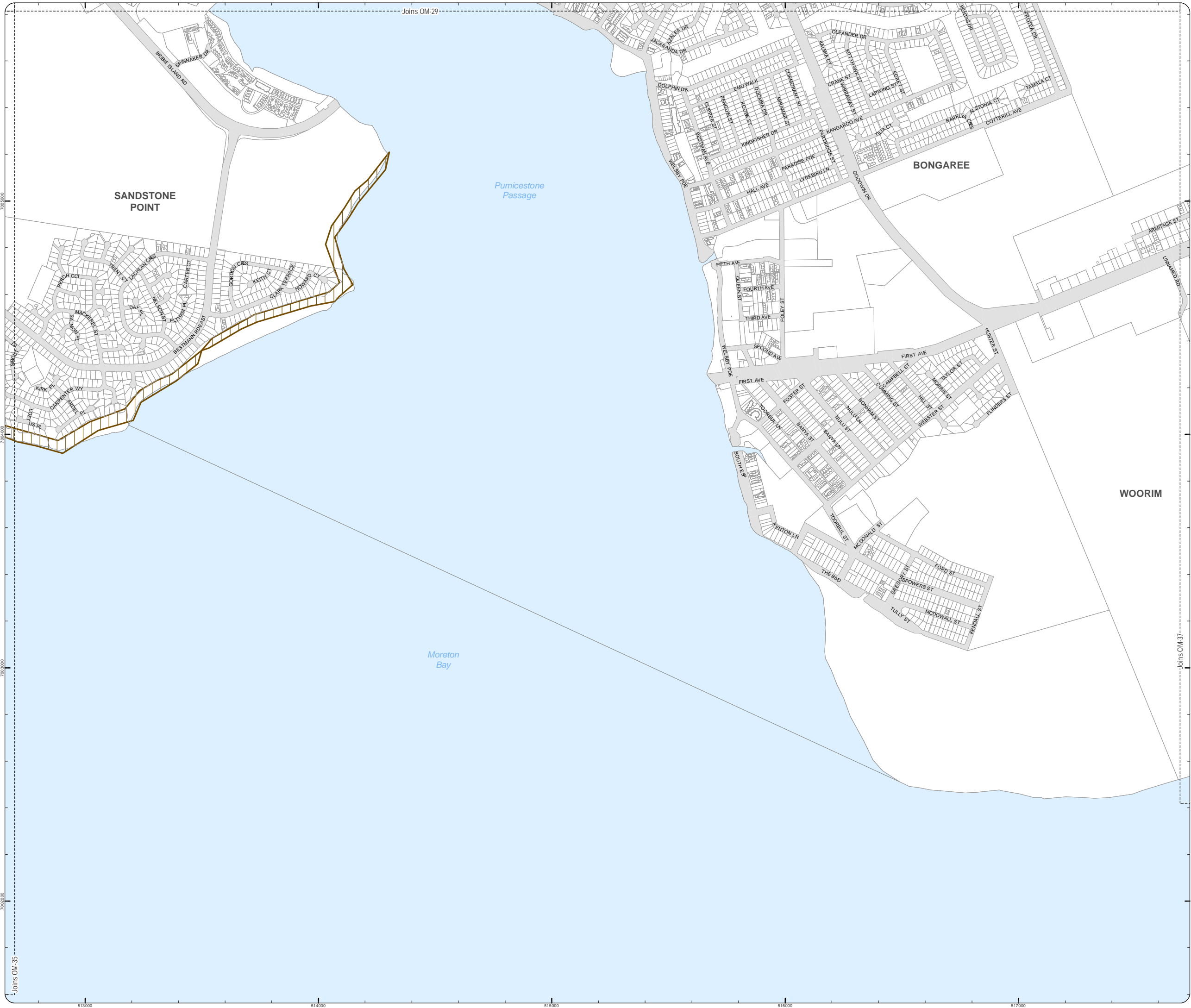
DCDB Version: November 2015  
Projection: Map Grid of Australia, Zone 56  
Horizontal Datum: Geocentric Datum of Australia 1994

**DISCLAIMER:** Some of the information shown in this document has been provided to Council from external third parties. Council makes no representation and gives no warranty about the accuracy, reliability, completeness or suitability for any particular purpose of the information. Persons should not rely on the information shown in this document to make any decision with financial or legal implications and should instead rely on their own enquiries. To the full extent that it is able to do so in law, Council disclaims all liability (including liability in negligence) for all costs, losses and damages (including indirect and consequential costs, losses and damages) caused by or arising from anyone using or relying on the information shown in this document for any purpose whatsoever. © Copyright Moreton Bay Regional Council 2016



DCDB (Version Nov 2015) is reproduced with the permission of the State of Queensland



**OM-36 LSH  
Overlay Map**



**PLANNING SCHEME  
OVERLAY MAP - LANDSLIDE HAZARD**

-  Property boundaries
-  Landslide hazard area (>15% Slope)

Please read the following notes about this map:

This overlay map only affects you if your property is identified in the Landslide hazard area, and you wish to develop (e.g. build or extend, change use, subdivide, clear native vegetation, fill or excavate).

Under State Government requirements, planning schemes must identify areas where landslide hazard planning controls apply. This overlay map shows the Landslide hazard area and comprises land with slopes greater than 15%.

Inclusion in this map does not necessarily mean there are associated requirements.

Refer to the relevant zone code, local plan code and/or development codes for requirements associated with this overlay map.

For further information regarding this overlay map, please refer to the Overlay information sheet on Council's website ([www.moretonbay.qld.gov.au/mbrplanningscheme](http://www.moretonbay.qld.gov.au/mbrplanningscheme)) or contact council on 3205 0555.

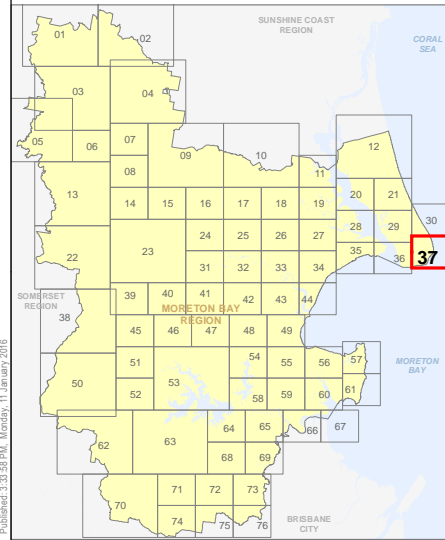
**Effective from 1 February 2016**



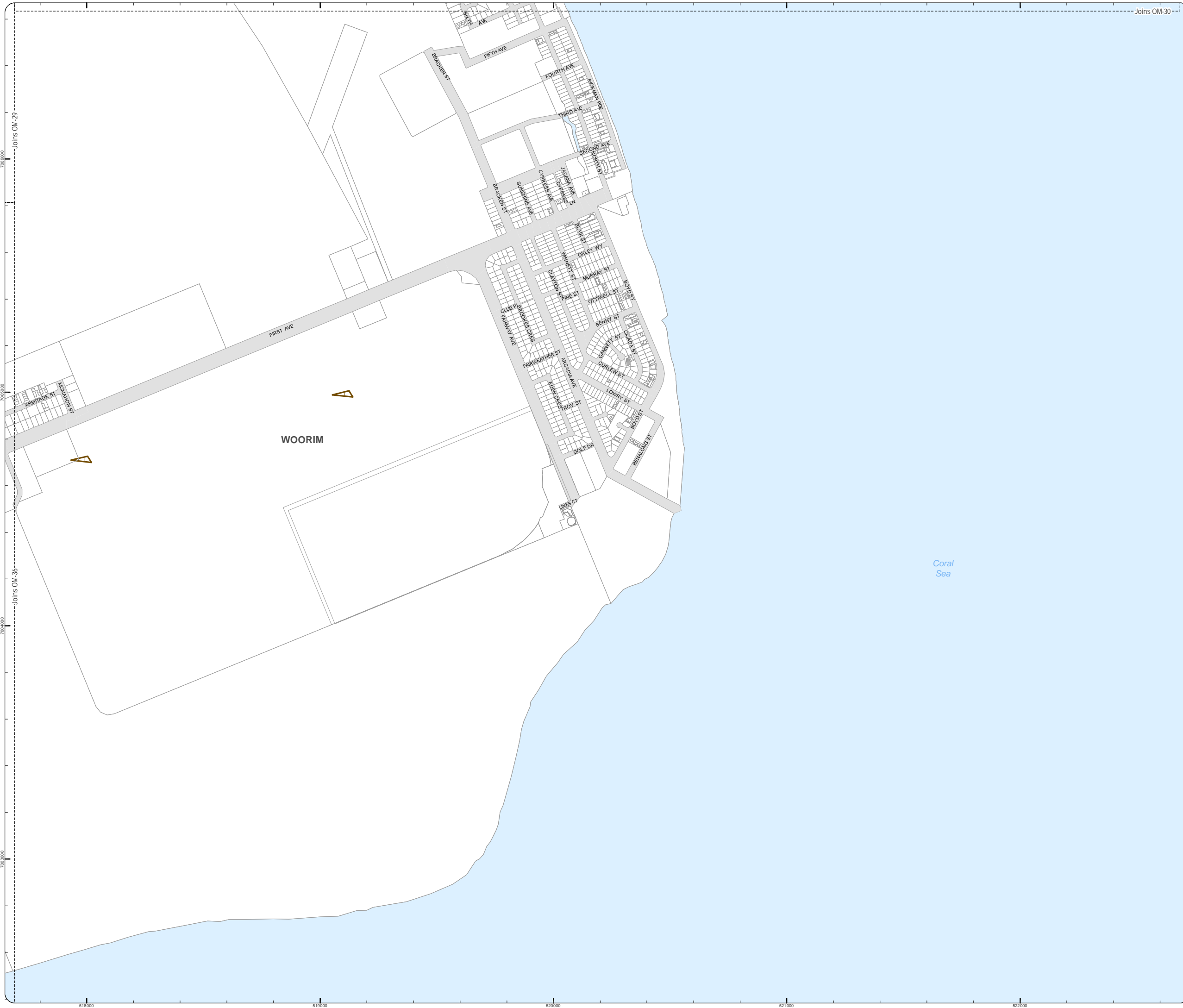
DCDB Version: November 2015  
 Projection: Map Grid of Australia, Zone 56  
 Horizontal Datum: Geocentric Datum of Australia 1994

**DISCLAIMER:** Some of the information shown in this document has been provided to Council from external third parties. Council makes no representation and gives no warranty about the accuracy, reliability, completeness or suitability for any particular purpose of the information. Persons should not rely on the information shown in this document to make any decision with financial or legal implications and should instead rely on their own enquiries. To the full extent that it is able to do so in law, Council disclaims all liability (including liability in negligence) for all costs, losses and damages (including indirect and consequential costs, losses and damages) caused by or arising from anyone using or relying on the information shown in this document for any purpose whatsoever. © Copyright Moreton Bay Regional Council 2016

DCDB (Version Nov 2015) is reproduced with the permission of the State of Queensland



**OM-37 LSH  
Overlay Map**



C:\Consultant\2\_Jan2015\back up\OM\_Landslide\_Hazard.mxd

**PLANNING SCHEME  
OVERLAY MAP - LANDSLIDE HAZARD**

- Property boundaries
- Landslide hazard area (>15% Slope)

Please read the following notes about this map:

This overlay map only affects you if your property is identified in the Landslide hazard area, and you wish to develop (e.g. build or extend, change use, subdivide, clear native vegetation, fill or excavate).

Under State Government requirements, planning schemes must identify areas where landslide hazard planning controls apply. This overlay map shows the Landslide hazard area and comprises land with slopes greater than 15%.

Inclusion in this map does not necessarily mean there are associated requirements.

Refer to the relevant zone code, local plan code and/or development codes for requirements associated with this overlay map.

For further information regarding this overlay map, please refer to the Overlay information sheet on Council's website ([www.moretonbay.qld.gov.au/mbrclplanningscheme](http://www.moretonbay.qld.gov.au/mbrclplanningscheme)) or contact council on 3205 0555.

Outside Moreton Bay Region Local Government Area

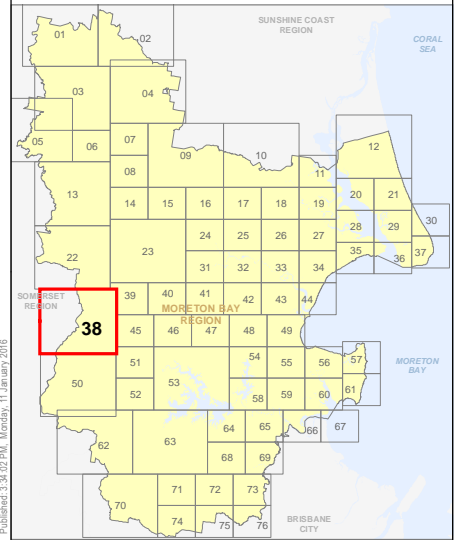
**Effective from 1 February 2016**



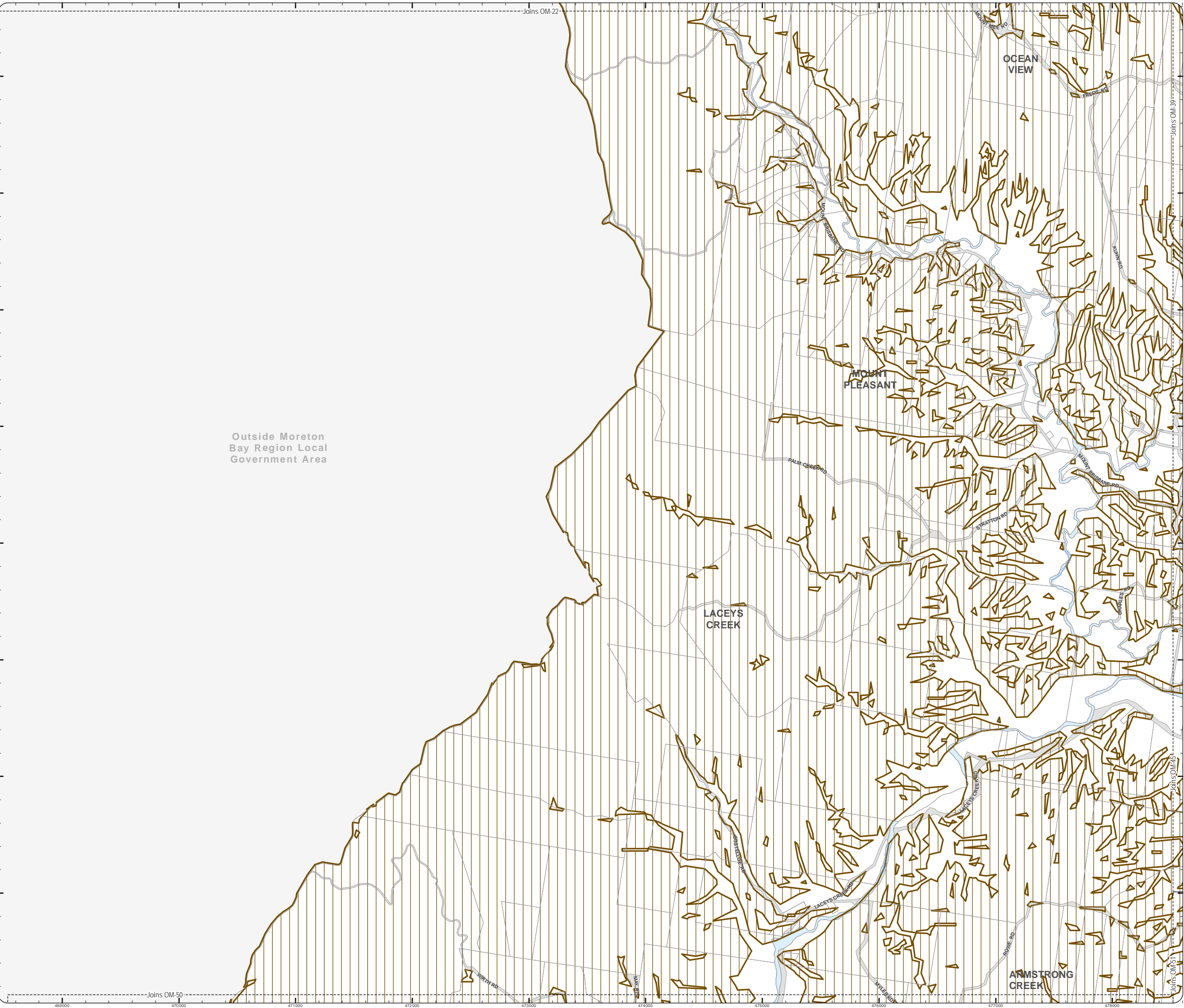
SCALE (A3): 1:30,000  
 DCDB Version: November 2015  
 Projection: Map Grid of Australia, Zone 56  
 Horizontal Datum: Geocentric Datum of Australia 1994

**DISCLAIMER:** Some of the information shown in this document has been provided to Council from external third parties. Council makes no representation and gives no warranty about the accuracy, reliability, completeness or suitability for any particular purpose of the information. Persons should not rely on the information shown in this document to make any decision with financial or legal implications and should instead rely on their own enquiries. To the full extent that it is able to do so in law, Council disclaims all liability (including liability in negligence) for all costs, losses and damages (including indirect and consequential costs, losses and damages) caused by or arising from anyone using or relying on the information shown in this document for any purpose whatsoever.  
 © Copyright Moreton Bay Regional Council 2016



DCDB (Version Nov 2015) is reproduced with the permission of the State of Queensland



**OM-38 LSH  
Overlay Map**



**PLANNING SCHEME**  
**OVERLAY MAP - LANDSLIDE HAZARD**

-  Property boundaries
-  Landslide hazard area (>15% Slope)

Please read the following notes about this map:

This overlay map only affects you if your property is identified in the Landslide hazard area, and you wish to develop (e.g. build or extend, change use, subdivide, clear native vegetation, fill or excavate).

Under State Government requirements, planning schemes must identify areas where landslide hazard planning controls apply. This overlay map shows the Landslide hazard area and comprises land with slopes greater than 15%.

Inclusion in this map does not necessarily mean there are associated requirements.

Refer to the relevant zone code, local plan code and/or development codes for requirements associated with this overlay map.

For further information regarding this overlay map, please refer to the Overlay information sheet on Council's website ([www.moretonbay.qld.gov.au/mbrcplanningscheme](http://www.moretonbay.qld.gov.au/mbrcplanningscheme)) or contact council on 3205 0555.

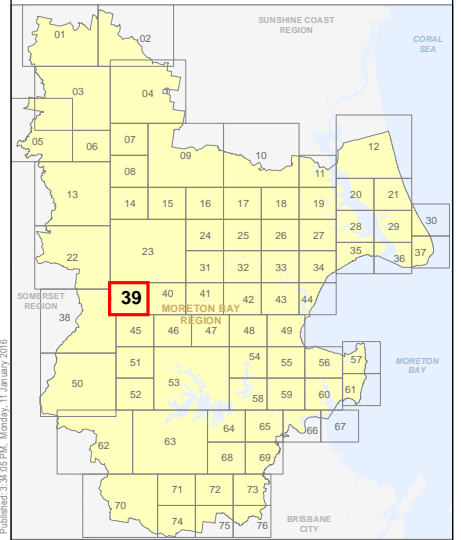
**Effective from 1 February 2016**




SCALE (A3): 1:15,000  
 DCDB Version: November 2015  
 Projection: Map Grid of Australia, Zone 56  
 Horizontal Datum: Geocentric Datum of Australia 1994

**DISCLAIMER:** Some of the information shown in this document has been provided to Council from external third parties. Council makes no representation and gives no warranty about the accuracy, reliability, completeness or suitability for any particular purpose of the information. Persons should not rely on the information shown in this document to make any decision with financial or legal implications and should instead rely on their own enquiries. To the full extent that it is able to do so in law, Council disclaims all liability (including liability in negligence) for all costs, losses and damages (including indirect and consequential costs, losses and damages) caused by or arising from anyone using or relying on the information shown in this document for any purpose whatsoever. © Copyright Moreton Bay Regional Council 2016

DCDB (Version Nov 2015) is reproduced with the permission of the State of Queensland



**OM-39 LSH**  
**Overlay Map**



**PLANNING SCHEME**  
**OVERLAY MAP - LANDSLIDE HAZARD**

- Property boundaries
- Caboolture West Local Plan
- Landslide hazard area (>15% Slope)

Please read the following notes about this map:

This overlay map only affects you if your property is identified in the Landslide hazard area, and you wish to develop (e.g. build or extend, change use, subdivide, clear native vegetation, fill or excavate).

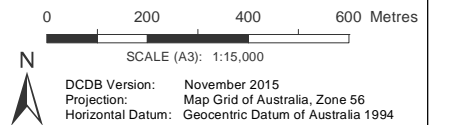
Under State Government requirements, planning schemes must identify areas where landslide hazard planning controls apply. This overlay map shows the Landslide hazard area and comprises land with slopes greater than 15%.

Inclusion in this map does not necessarily mean there are associated requirements.

Refer to the relevant zone code, local plan code and/or development codes for requirements associated with this overlay map.

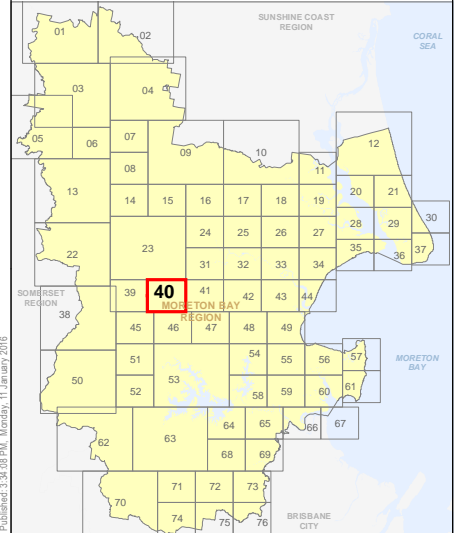
For further information regarding this overlay map, please refer to the Overlay information sheet on Council's website ([www.moretonbay.qld.gov.au/mbrclplanningscheme](http://www.moretonbay.qld.gov.au/mbrclplanningscheme)) or contact council on 3205 0555.

**Effective from 1 February 2016**

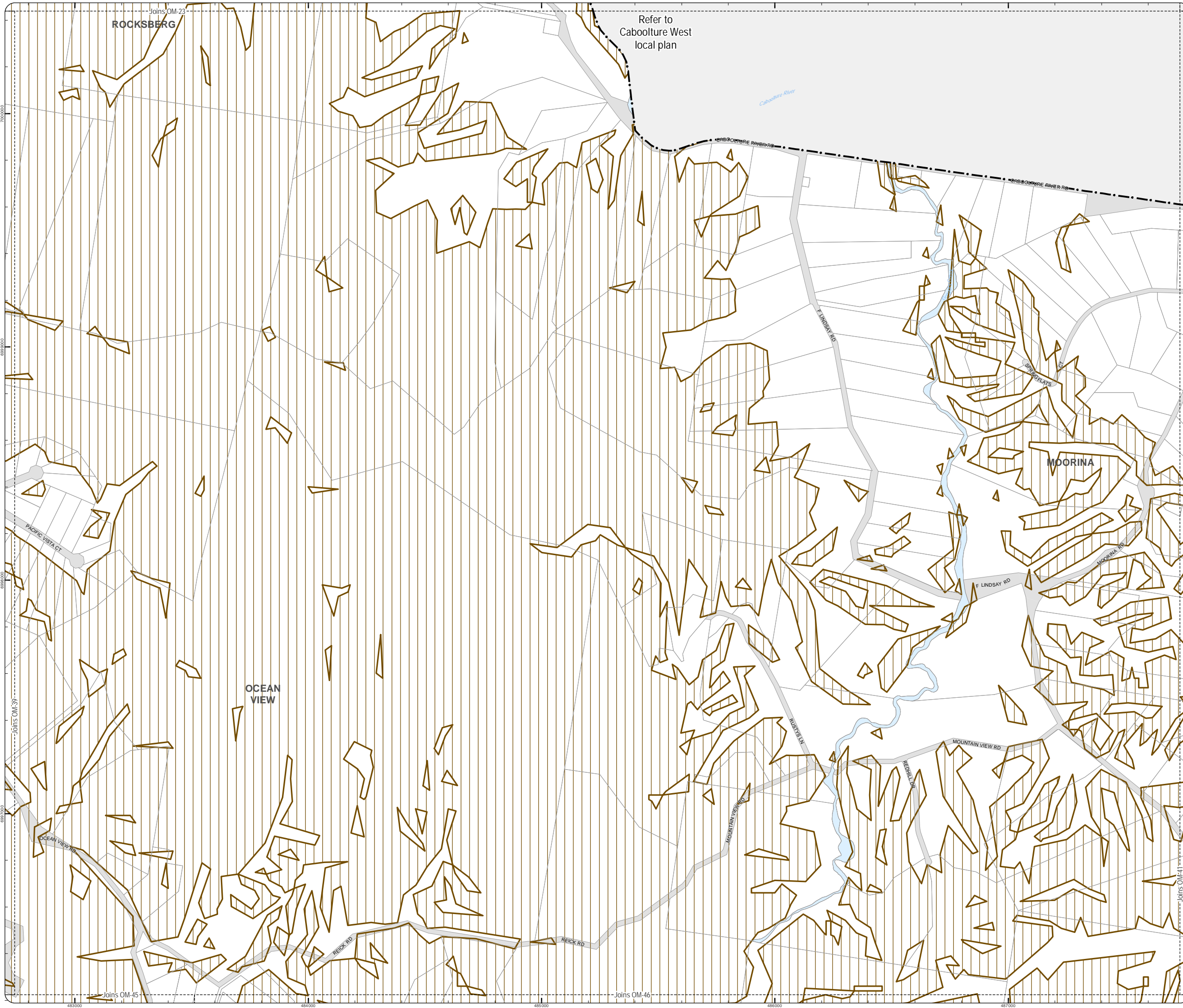


**DISCLAIMER:** Some of the information shown in this document has been provided to Council from external third parties. Council makes no representation and gives no warranty about the accuracy, reliability, completeness or suitability for any particular purpose of the information. Persons should not rely on the information shown in this document to make any decision with financial or legal implications and should instead rely on their own enquiries. To the full extent that it is able to do so in law, Council disclaims all liability (including liability in negligence) for all costs, losses and damages (including indirect and consequential costs, losses and damages) caused by or arising from anyone using or relying on the information shown in this document for any purpose whatsoever. © Copyright Moreton Bay Regional Council 2016

DCDB (Version Nov 2015) is reproduced with the permission of the State of Queensland



**OM-40 LSH**  
**Overlay Map**





**PLANNING SCHEME  
OVERLAY MAP - LANDSLIDE HAZARD**

- Property boundaries
- Caboolture West Local Plan
- Landslide hazard area (>15% Slope)

Please read the following notes about this map:

This overlay map only affects you if your property is identified in the Landslide hazard area, and you wish to develop (e.g. build or extend, change use, subdivide, clear native vegetation, fill or excavate).

Under State Government requirements, planning schemes must identify areas where landslide hazard planning controls apply. This overlay map shows the Landslide hazard area and comprises land with slopes greater than 15%.

Inclusion in this map does not necessarily mean there are associated requirements.

Refer to the relevant zone code, local plan code and/or development codes for requirements associated with this overlay map.

For further information regarding this overlay map, please refer to the Overlay information sheet on Council's website ([www.moretonbay.qld.gov.au/mbrcpplanningScheme](http://www.moretonbay.qld.gov.au/mbrcpplanningScheme)) or contact council on 3205 0555.

**Effective from 1 February 2016**

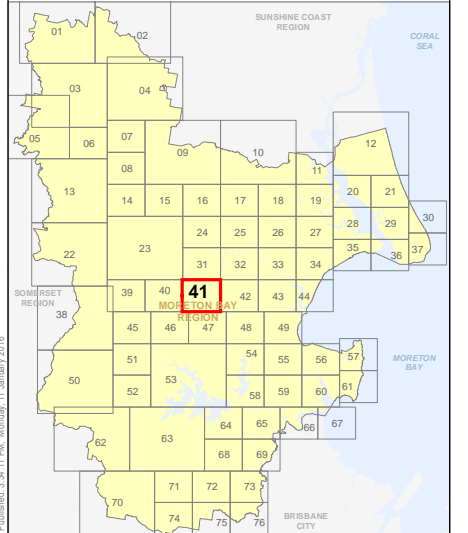
0 200 400 600 Metres

SCALE (A3): 1:15,000

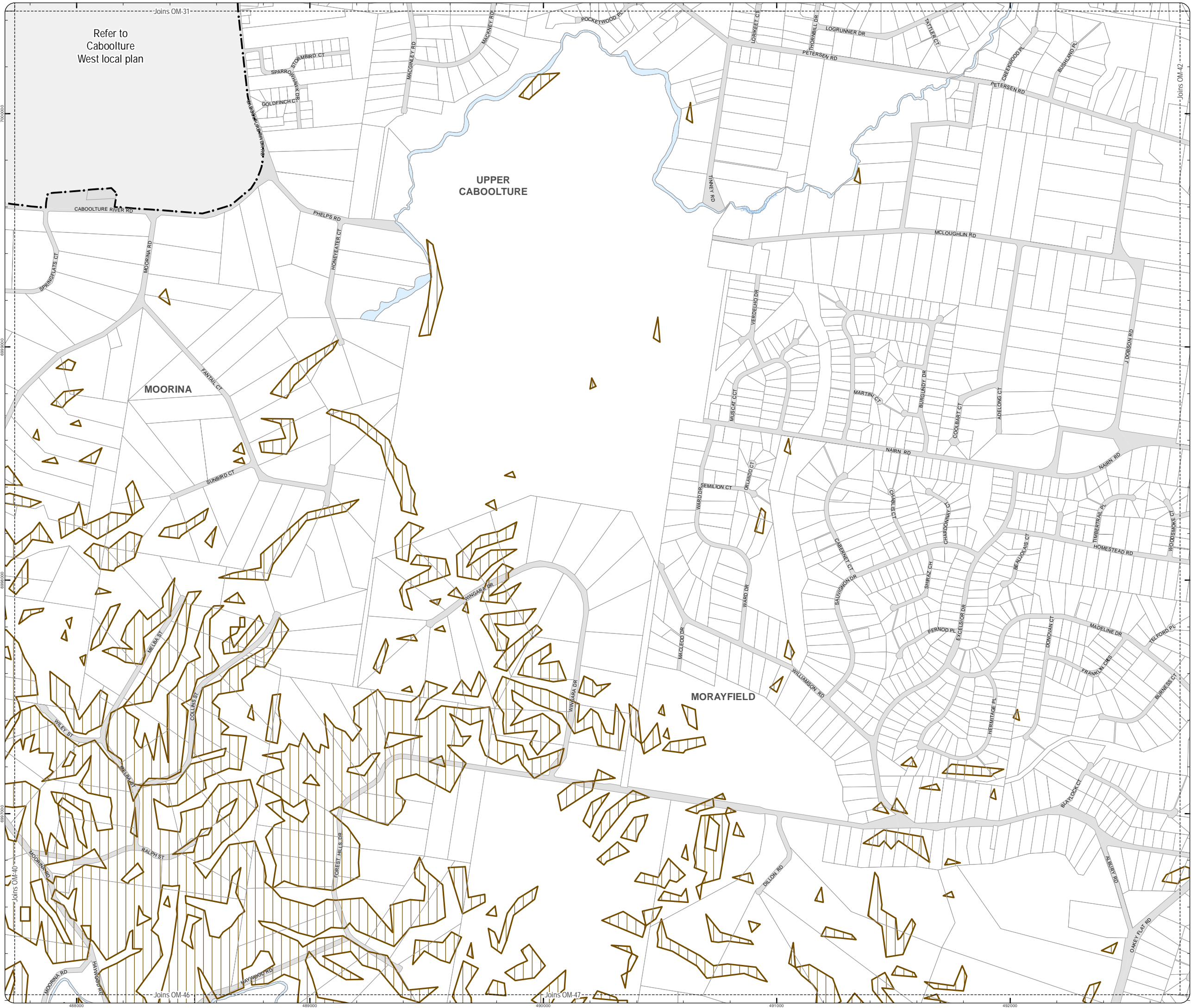
DCDB Version: November 2015  
Projection: Map Grid of Australia, Zone 56  
Horizontal Datum: Geocentric Datum of Australia 1994

**DISCLAIMER:** Some of the information shown in this document has been provided to Council from external third parties. Council makes no representation and gives no warranty about the accuracy, reliability, completeness or suitability for any particular purpose of the information. Persons should not rely on the information shown in this document to make any decision with financial or legal implications and should instead rely on their own enquiries. To the full extent that it is able to do so in law, Council disclaims all liability (including liability in negligence) for all costs, losses and damages (including indirect and consequential costs, losses and damages) caused by or arising from anyone using or relying on the information shown in this document for any purpose whatsoever. © Copyright Moreton Bay Regional Council 2016

DCDB (Version Nov 2015) is reproduced with the permission of the State of Queensland



**OM-41 LSH  
Overlay Map**



Refer to  
Caboolture  
West local plan

**UPPER  
CABOOLTURE**

**MOORINA**

**MORAYFIELD**

**PLANNING SCHEME  
OVERLAY MAP - LANDSLIDE HAZARD**

- Property boundaries
- Landslide hazard area (>15% Slope)

Please read the following notes about this map:

This overlay map only affects you if your property is identified in the Landslide hazard area, and you wish to develop (e.g. build or extend, change use, subdivide, clear native vegetation, fill or excavate).

Under State Government requirements, planning schemes must identify areas where landslide hazard planning controls apply. This overlay map shows the Landslide hazard area and comprises land with slopes greater than 15%.

Inclusion in this map does not necessarily mean there are associated requirements.

Refer to the relevant zone code, local plan code and/or development codes for requirements associated with this overlay map.

For further information regarding this overlay map, please refer to the Overlay information sheet on Council's website ([www.moretonbay.qld.gov.au/mbrcpplanningsscheme](http://www.moretonbay.qld.gov.au/mbrcpplanningsscheme)) or contact council on 3205 0555.

**Effective from 1 February 2016**

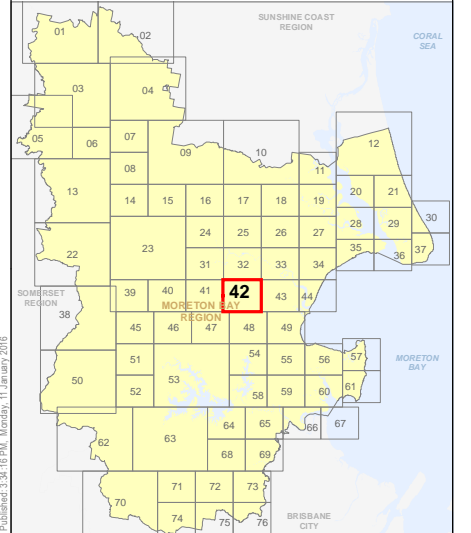
0 200 400 600 Metres

SCALE (A3): 1:15,000

DCDB Version: November 2015  
Projection: Map Grid of Australia, Zone 56  
Horizontal Datum: Geocentric Datum of Australia 1994

**DISCLAIMER:** Some of the information shown in this document has been provided to Council from external third parties. Council makes no representation and gives no warranty about the accuracy, reliability, completeness or suitability for any particular purpose of the information. Persons should not rely on the information shown in this document to make any decision with financial or legal implications and should instead rely on their own enquiries. To the full extent that it is able to do so in law, Council disclaims all liability (including liability in negligence) for all costs, losses and damages (including indirect and consequential costs, losses and damages) caused by or arising from anyone using or relying on the information shown in this document for any purpose whatsoever. © Copyright Moreton Bay Regional Council 2016

DCDB (Version Nov 2015) is reproduced with the permission of the State of Queensland



**OM-42 LSH  
Overlay Map**



**PLANNING SCHEME  
OVERLAY MAP - LANDSLIDE HAZARD**

- Property boundaries
- Landslide hazard area (>15% Slope)

Please read the following notes about this map:

This overlay map only affects you if your property is identified in the Landslide hazard area, and you wish to develop (e.g. build or extend, change use, subdivide, clear native vegetation, fill or excavate).

Under State Government requirements, planning schemes must identify areas where landslide hazard planning controls apply. This overlay map shows the Landslide hazard area and comprises land with slopes greater than 15%.

Inclusion in this map does not necessarily mean there are associated requirements.

Refer to the relevant zone code, local plan code and/or development codes for requirements associated with this overlay map.

For further information regarding this overlay map, please refer to the Overlay information sheet on Council's website ([www.moretonbay.qld.gov.au/mbrplanningscheme](http://www.moretonbay.qld.gov.au/mbrplanningscheme)) or contact council on 3205 0555.

**Effective from 1 February 2016**

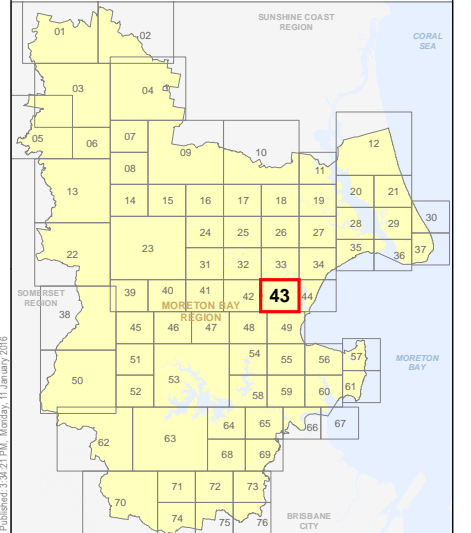
0 200 400 600 Metres

SCALE (A3): 1:15,000

DCDB Version: November 2015  
Projection: Map Grid of Australia, Zone 56  
Horizontal Datum: Geocentric Datum of Australia 1994

**DISCLAIMER:** Some of the information shown in this document has been provided to Council from external third parties. Council makes no representation and gives no warranty about the accuracy, reliability, completeness or suitability for any particular purpose of the information. Persons should not rely on the information shown in this document to make any decision with financial or legal implications and should instead rely on their own enquiries. To the full extent that it is able to do so in law, Council disclaims all liability (including liability in negligence) for all costs, losses and damages (including indirect and consequential costs, losses and damages) caused by or arising from anyone using or relying on the information shown in this document for any purpose whatsoever. © Copyright Moreton Bay Regional Council 2016

DCDB (Version Nov 2015) is reproduced with the permission of the State of Queensland



**OM-43 LSH  
Overlay Map**



### PLANNING SCHEME OVERLAY MAP - LANDSLIDE HAZARD

- Property boundaries
- Landslide hazard area (>15% Slope)

Please read the following notes about this map:

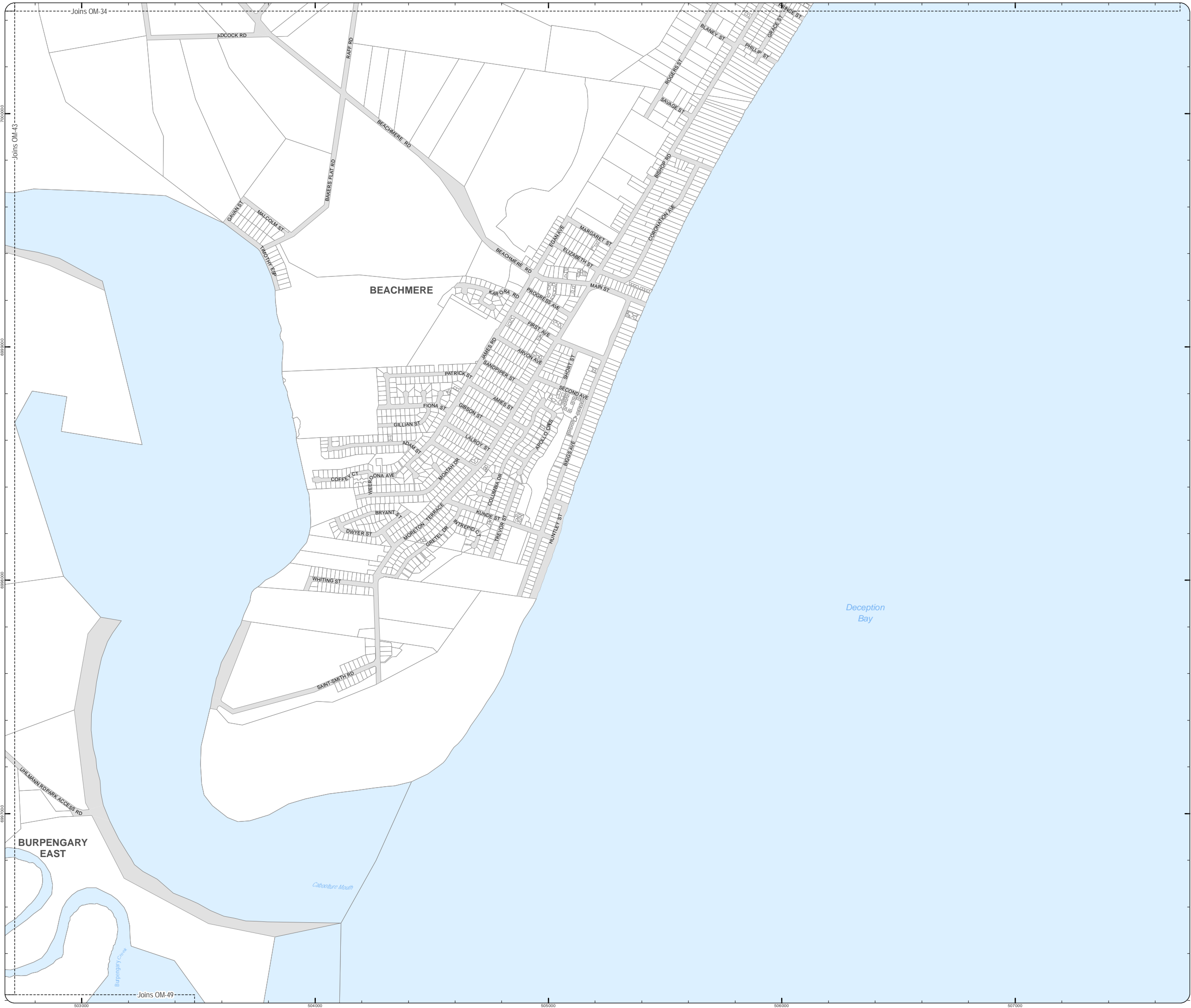
This overlay map only affects you if your property is identified in the Landslide hazard area, and you wish to develop (e.g. build or extend, change use, subdivide, clear native vegetation, fill or excavate).

Under State Government requirements, planning schemes must identify areas where landslide hazard planning controls apply. This overlay map shows the Landslide hazard area and comprises land with slopes greater than 15%.

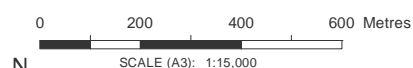
Inclusion in this map does not necessarily mean there are associated requirements.

Refer to the relevant zone code, local plan code and/or development codes for requirements associated with this overlay map.

For further information regarding this overlay map, please refer to the Overlay information sheet on Council's website ([www.moretonbay.qld.gov.au/mbrplanningscheme](http://www.moretonbay.qld.gov.au/mbrplanningscheme)) or contact council on 3205 0555.



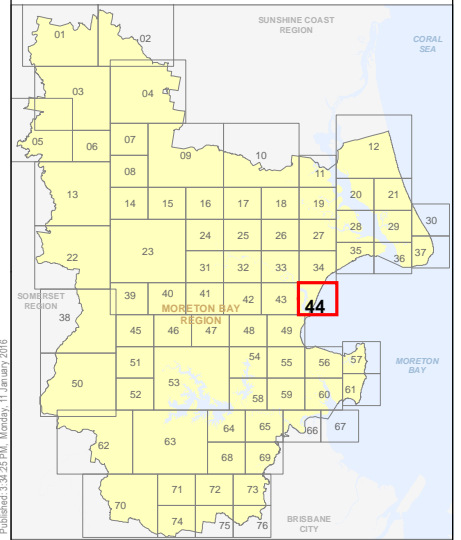
Effective from 1 February 2016



DCDB Version: November 2015  
Projection: Map Grid of Australia, Zone 56  
Horizontal Datum: Geocentric Datum of Australia 1994

**DISCLAIMER:** Some of the information shown in this document has been provided to Council from external third parties. Council makes no representation and gives no warranty about the accuracy, reliability, completeness or suitability for any particular purpose of the information. Persons should not rely on the information shown in this document to make any decision with financial or legal implications and should instead rely on their own enquiries. To the full extent that it is able to do so in law, Council disclaims all liability (including liability in negligence) for all costs, losses and damages (including indirect and consequential costs, losses and damages) caused by or arising from anyone using or relying on the information shown in this document for any purpose whatsoever. © Copyright Moreton Bay Regional Council 2016

DCDB (Version Nov 2015) is reproduced with the permission of the State of Queensland



**OM-44 LSH  
Overlay Map**

**PLANNING SCHEME  
OVERLAY MAP - LANDSLIDE HAZARD**

- Property boundaries
- Landslide hazard area (>15% Slope)

Please read the following notes about this map:

This overlay map only affects you if your property is identified in the Landslide hazard area, and you wish to develop (e.g. build or extend, change use, subdivide, clear native vegetation, fill or excavate).

Under State Government requirements, planning schemes must identify areas where landslide hazard planning controls apply. This overlay map shows the Landslide hazard area and comprises land with slopes greater than 15%.

Inclusion in this map does not necessarily mean there are associated requirements.

Refer to the relevant zone code, local plan code and/or development codes for requirements associated with this overlay map.

For further information regarding this overlay map, please refer to the Overlay information sheet on Council's website ([www.moretonbay.qld.gov.au/mbr/planningscheme](http://www.moretonbay.qld.gov.au/mbr/planningscheme)) or contact council on 3205 0555.

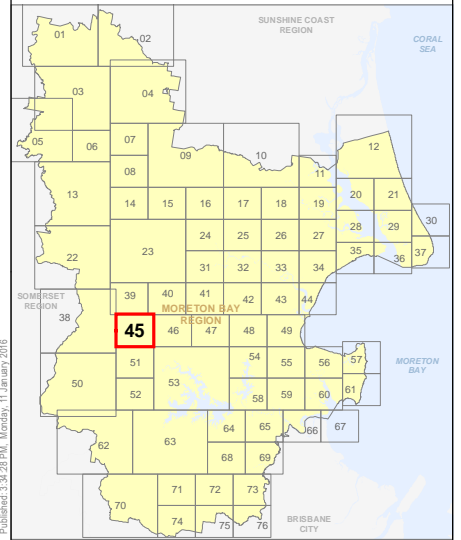
**Effective from 1 February 2016**



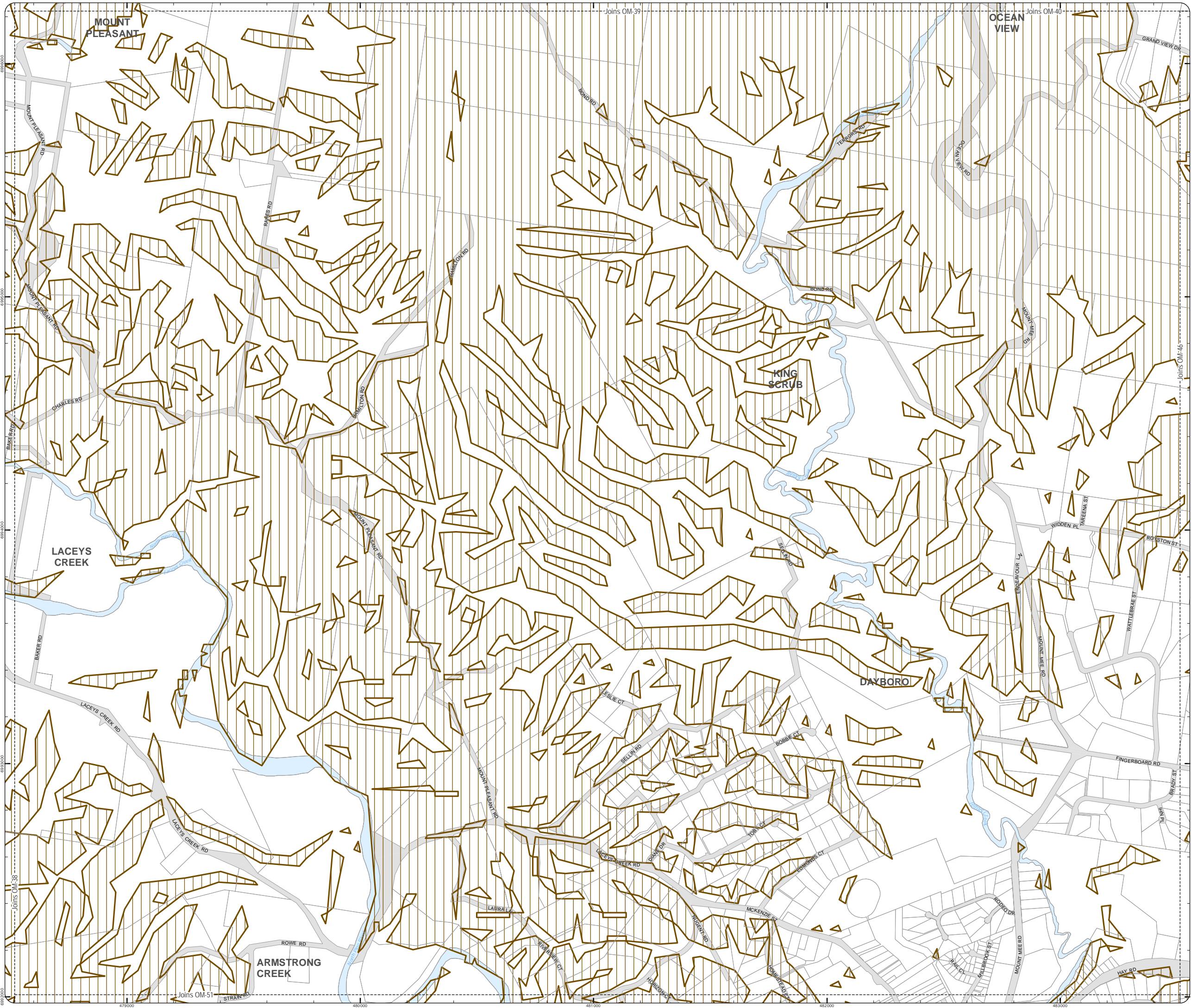
SCALE (A3): 1:15,000  
 DCDB Version: November 2015  
 Projection: Map Grid of Australia, Zone 56  
 Horizontal Datum: Geocentric Datum of Australia 1994

**DISCLAIMER:** Some of the information shown in this document has been provided to Council from external third parties. Council makes no representation and gives no warranty about the accuracy, reliability, completeness or suitability for any particular purpose of the information. Persons should not rely on the information shown in this document to make any decision with financial or legal implications and should instead rely on their own enquiries. To the full extent that it is able to do so in law, Council disclaims all liability (including liability in negligence) for all costs, losses and damages (including indirect and consequential costs, losses and damages) caused by or arising from anyone using or relying on the information shown in this document for any purpose whatsoever. © Copyright Moreton Bay Regional Council 2016



DCDB (Version Nov 2015) is reproduced with the permission of the State of Queensland



**OM-45 LSH  
Overlay Map**



**PLANNING SCHEME  
OVERLAY MAP - LANDSLIDE HAZARD**

-  Property boundaries
-  Landslide hazard area (>15% Slope)

Please read the following notes about this map:

This overlay map only affects you if your property is identified in the Landslide hazard area, and you wish to develop (e.g. build or extend, change use, subdivide, clear native vegetation, fill or excavate).

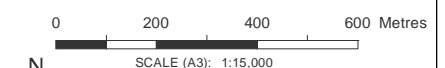
Under State Government requirements, planning schemes must identify areas where landslide hazard planning controls apply. This overlay map shows the Landslide hazard area and comprises land with slopes greater than 15%.

Inclusion in this map does not necessarily mean there are associated requirements.

Refer to the relevant zone code, local plan code and/or development codes for requirements associated with this overlay map.

For further information regarding this overlay map, please refer to the Overlay information sheet on Council's website ([www.moretonbay.qld.gov.au/mbrcpplanningScheme](http://www.moretonbay.qld.gov.au/mbrcpplanningScheme)) or contact council on 3205 0555.

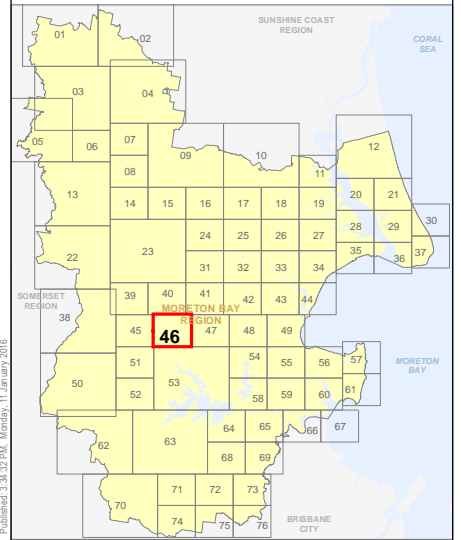
**Effective from 1 February 2016**



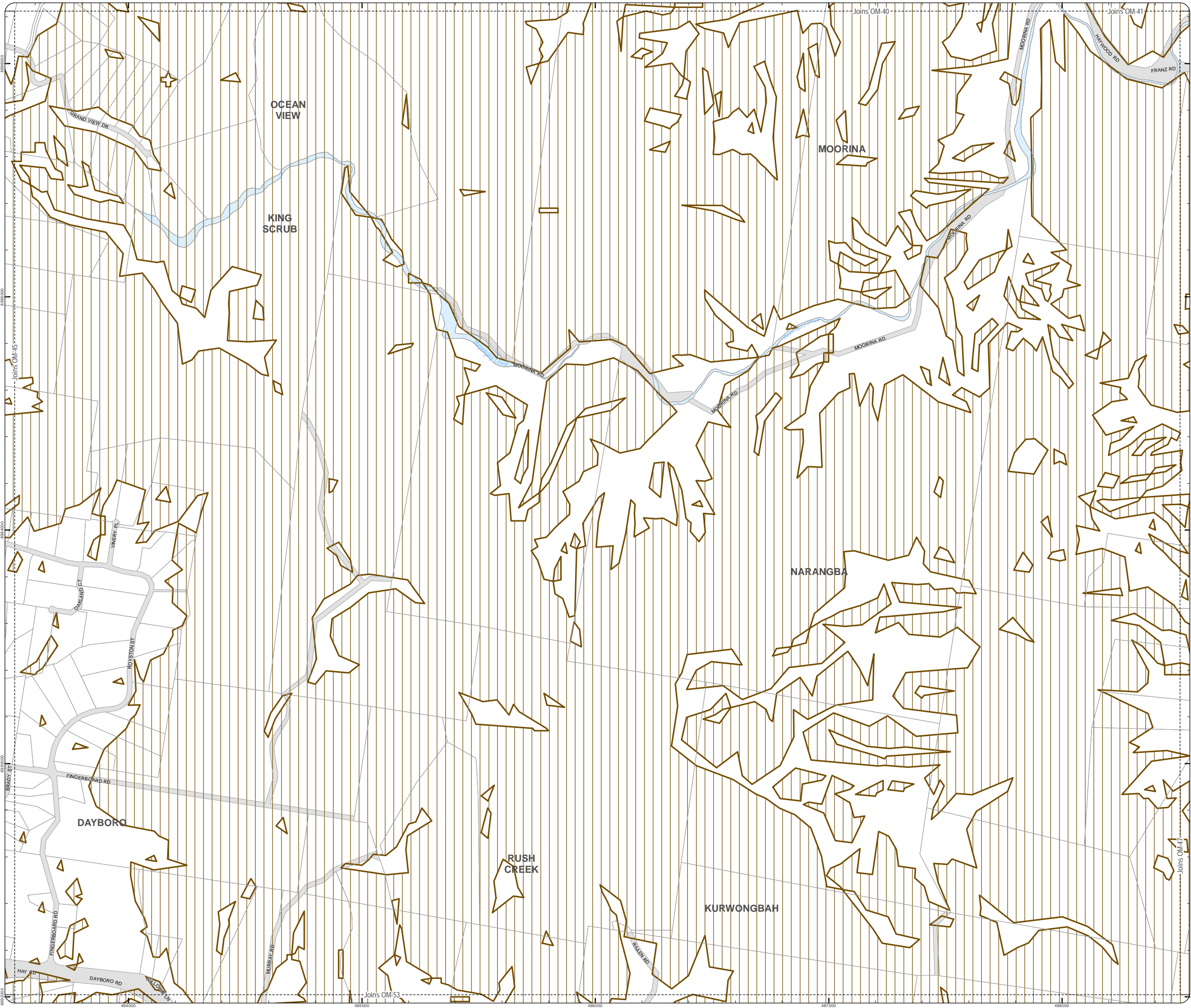
DCDB Version: November 2015  
Projection: Map Grid of Australia, Zone 56  
Horizontal Datum: Geocentric Datum of Australia 1994

**DISCLAIMER:** Some of the information shown in this document has been provided to Council from external third parties. Council makes no representation and gives no warranty about the accuracy, reliability, completeness or suitability for any particular purpose of the information. Persons should not rely on the information shown in this document to make any decision with financial or legal implications and should instead rely on their own enquiries. To the full extent that it is able to do so in law, Council disclaims all liability (including liability in negligence) for all costs, losses and damages (including indirect and consequential costs, losses and damages) caused by or arising from anyone using or relying on the information shown in this document for any purpose whatsoever. © Copyright Moreton Bay Regional Council 2016

DCDB (Version Nov 2015) is reproduced with the permission of the State of Queensland



**OM-46 LSH  
Overlay Map**



**PLANNING SCHEME  
OVERLAY MAP - LANDSLIDE HAZARD**

- Property boundaries
- Landslide hazard area (>15% Slope)

Please read the following notes about this map:

This overlay map only affects you if your property is identified in the Landslide hazard area, and you wish to develop (e.g. build or extend, change use, subdivide, clear native vegetation, fill or excavate).

Under State Government requirements, planning schemes must identify areas where landslide hazard planning controls apply. This overlay map shows the Landslide hazard area and comprises land with slopes greater than 15%.

Inclusion in this map does not necessarily mean there are associated requirements.

Refer to the relevant zone code, local plan code and/or development codes for requirements associated with this overlay map.

For further information regarding this overlay map, please refer to the Overlay information sheet on Council's website ([www.moretonbay.qld.gov.au/mbrcpplanningScheme](http://www.moretonbay.qld.gov.au/mbrcpplanningScheme)) or contact council on 3205 0555.

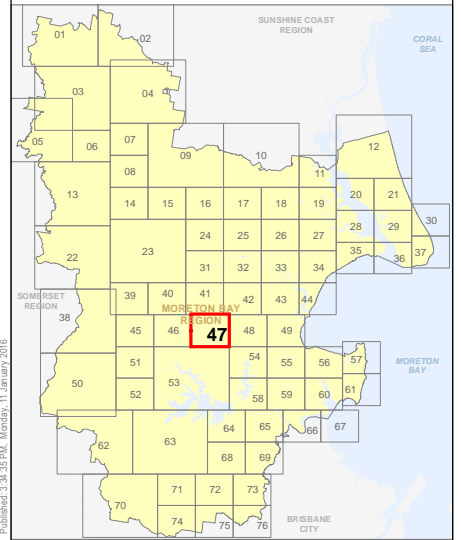
**Effective from 1 February 2016**



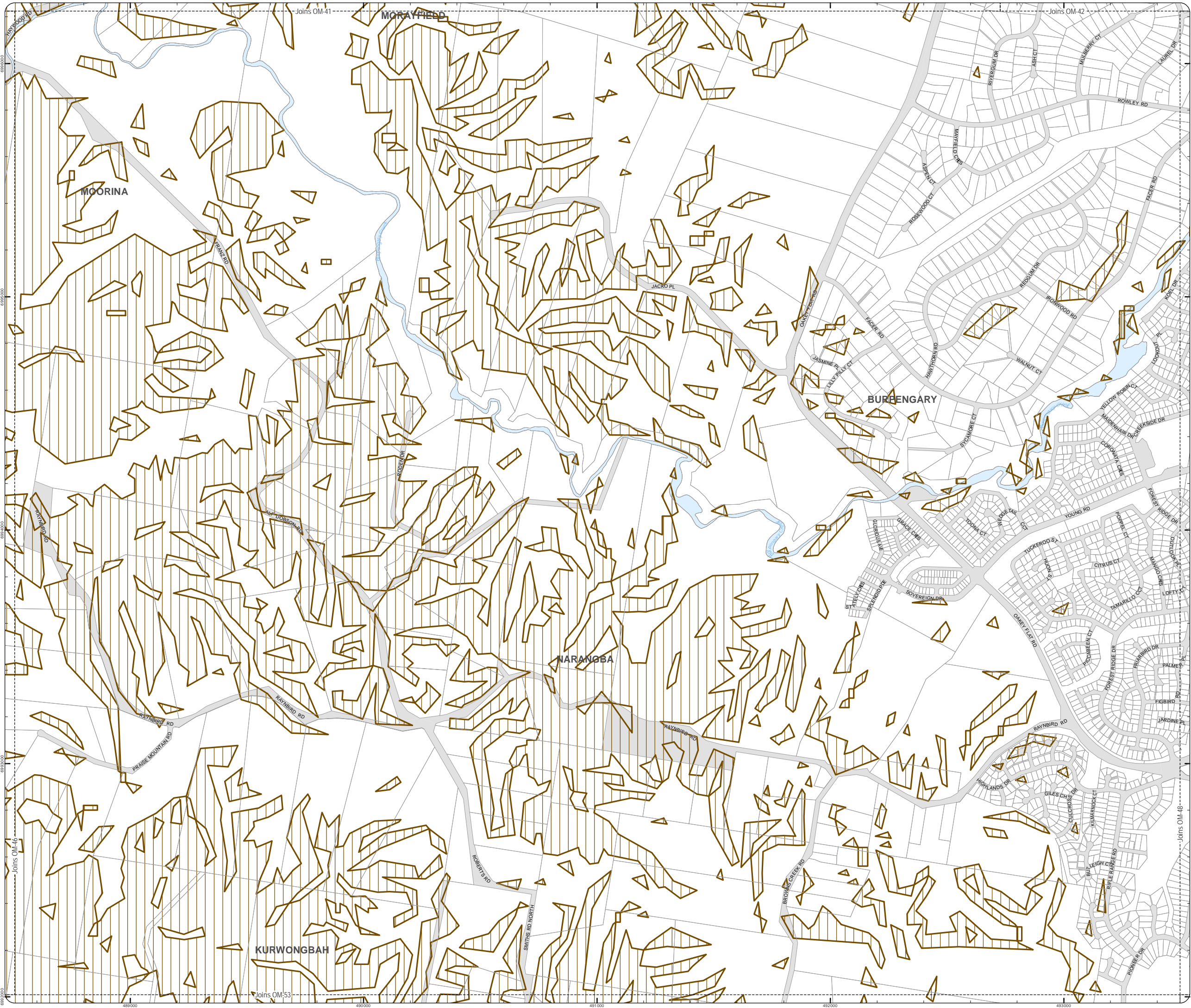
SCALE (A3): 1:15,000  
 DCDB Version: November 2015  
 Projection: Map Grid of Australia, Zone 56  
 Horizontal Datum: Geocentric Datum of Australia 1994

**DISCLAIMER:** Some of the information shown in this document has been provided to Council from external third parties. Council makes no representation and gives no warranty about the accuracy, reliability, completeness or suitability for any particular purpose of the information. Persons should not rely on the information shown in this document to make any decision with financial or legal implications and should instead rely on their own enquiries. To the full extent that it is able to do so in law, Council disclaims all liability (including liability in negligence) for all costs, losses and damages (including indirect and consequential costs, losses and damages) caused by or arising from anyone using or relying on the information shown in this document for any purpose whatsoever. © Copyright Moreton Bay Regional Council 2016

DCDB (Version Nov 2015) is reproduced with the permission of the State of Queensland



**OM-47 LSH  
Overlay Map**



C:\Consultant\2\_Jan2015\back up\OM\_Landslide\_Hazard.mxd

**PLANNING SCHEME  
OVERLAY MAP - LANDSLIDE HAZARD**

- Property boundaries
- Landslide hazard area (>15% Slope)

Please read the following notes about this map:

This overlay map only affects you if your property is identified in the Landslide hazard area, and you wish to develop (e.g. build or extend, change use, subdivide, clear native vegetation, fill or excavate).

Under State Government requirements, planning schemes must identify areas where landslide hazard planning controls apply. This overlay map shows the Landslide hazard area and comprises land with slopes greater than 15%.

Inclusion in this map does not necessarily mean there are associated requirements.

Refer to the relevant zone code, local plan code and/or development codes for requirements associated with this overlay map.

For further information regarding this overlay map, please refer to the Overlay information sheet on Council's website ([www.moretonbay.qld.gov.au/mbrclplanningsscheme](http://www.moretonbay.qld.gov.au/mbrclplanningsscheme)) or contact council on 3205 0555.

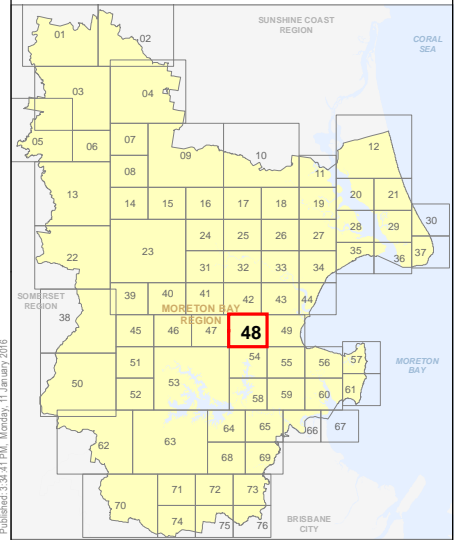
**Effective from 1 February 2016**



SCALE (A3): 1:15,000  
 DCDB Version: November 2015  
 Projection: Map Grid of Australia, Zone 56  
 Horizontal Datum: Geocentric Datum of Australia 1994

**DISCLAIMER:** Some of the information shown in this document has been provided to Council from external third parties. Council makes no representation and gives no warranty about the accuracy, reliability, completeness or suitability for any particular purpose of the information. Persons should not rely on the information shown in this document to make any decision with financial or legal implications and should instead rely on their own enquiries. To the full extent that it is able to do so in law, Council disclaims all liability (including liability in negligence) for all costs, losses and damages (including indirect and consequential costs, losses and damages) caused by or arising from anyone using or relying on the information shown in this document for any purpose whatsoever. © Copyright Moreton Bay Regional Council 2016

DCDB (Version Nov 2015) is reproduced with the permission of the State of Queensland





**OM-48 LSH  
Overlay Map**





**PLANNING SCHEME**  
**OVERLAY MAP - LANDSLIDE HAZARD**

-  Property boundaries
-  Landslide hazard area (>15% Slope)

Please read the following notes about this map:

This overlay map only affects you if your property is identified in the Landslide hazard area, and you wish to develop (e.g. build or extend, change use, subdivide, clear native vegetation, fill or excavate).

Under State Government requirements, planning schemes must identify areas where landslide hazard planning controls apply. This overlay map shows the Landslide hazard area and comprises land with slopes greater than 15%.

Inclusion in this map does not necessarily mean there are associated requirements.

Refer to the relevant zone code, local plan code and/or development codes for requirements associated with this overlay map.

For further information regarding this overlay map, please refer to the Overlay information sheet on Council's website ([www.moretonbay.qld.gov.au/mbrcpplanningcheme](http://www.moretonbay.qld.gov.au/mbrcpplanningcheme)) or contact council on 3205 0555.

**Effective from 1 February 2016**

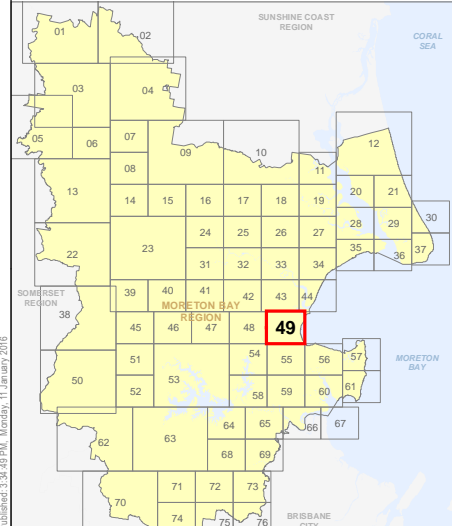
0 200 400 600 Metres

SCALE (A3): 1:15,000

DCDB Version: November 2015  
Projection: Map Grid of Australia, Zone 56  
Horizontal Datum: Geocentric Datum of Australia 1994

**DISCLAIMER:** Some of the information shown in this document has been provided to Council from external third parties. Council makes no representation and gives no warranty about the accuracy, reliability, completeness or suitability for any particular purpose of the information. Persons should not rely on the information shown in this document to make any decision with financial or legal implications and should instead rely on their own enquiries. To the full extent that it is able to do so in law, Council disclaims all liability (including liability in negligence) for all costs, losses and damages (including indirect and consequential costs, losses and damages) caused by or arising from anyone using or relying on the information shown in this document for any purpose whatsoever. © Copyright Moreton Bay Regional Council 2016

DCDB (Version Nov 2015) is reproduced with the permission of the State of Queensland



**OM-49 LSH**  
**Overlay Map**

Published 3:34:45 PM, Monday, 11 January 2016



**PLANNING SCHEME  
OVERLAY MAP - LANDSLIDE HAZARD**

- Property boundaries
- Landslide hazard area (>15% Slope)

Please read the following notes about this map:

This overlay map only affects you if your property is identified in the Landslide hazard area, and you wish to develop (e.g. build or extend, change use, subdivide, clear native vegetation, fill or excavate).

Under State Government requirements, planning schemes must identify areas where landslide hazard planning controls apply. This overlay map shows the Landslide hazard area and comprises land with slopes greater than 15%.

Inclusion in this map does not necessarily mean there are associated requirements.

Refer to the relevant zone code, local plan code and/or development codes for requirements associated with this overlay map.

For further information regarding this overlay map, please refer to the Overlay information sheet on Council's website ([www.moretonbay.qld.gov.au/mbrclplanningscheme](http://www.moretonbay.qld.gov.au/mbrclplanningscheme)) or contact council on 3205 0555.

**Effective from 1 February 2016**

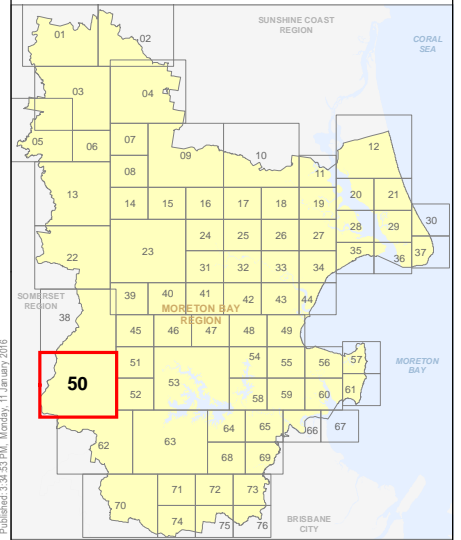
0 400 800 1,200 Metres

SCALE (A3): 1:30,000

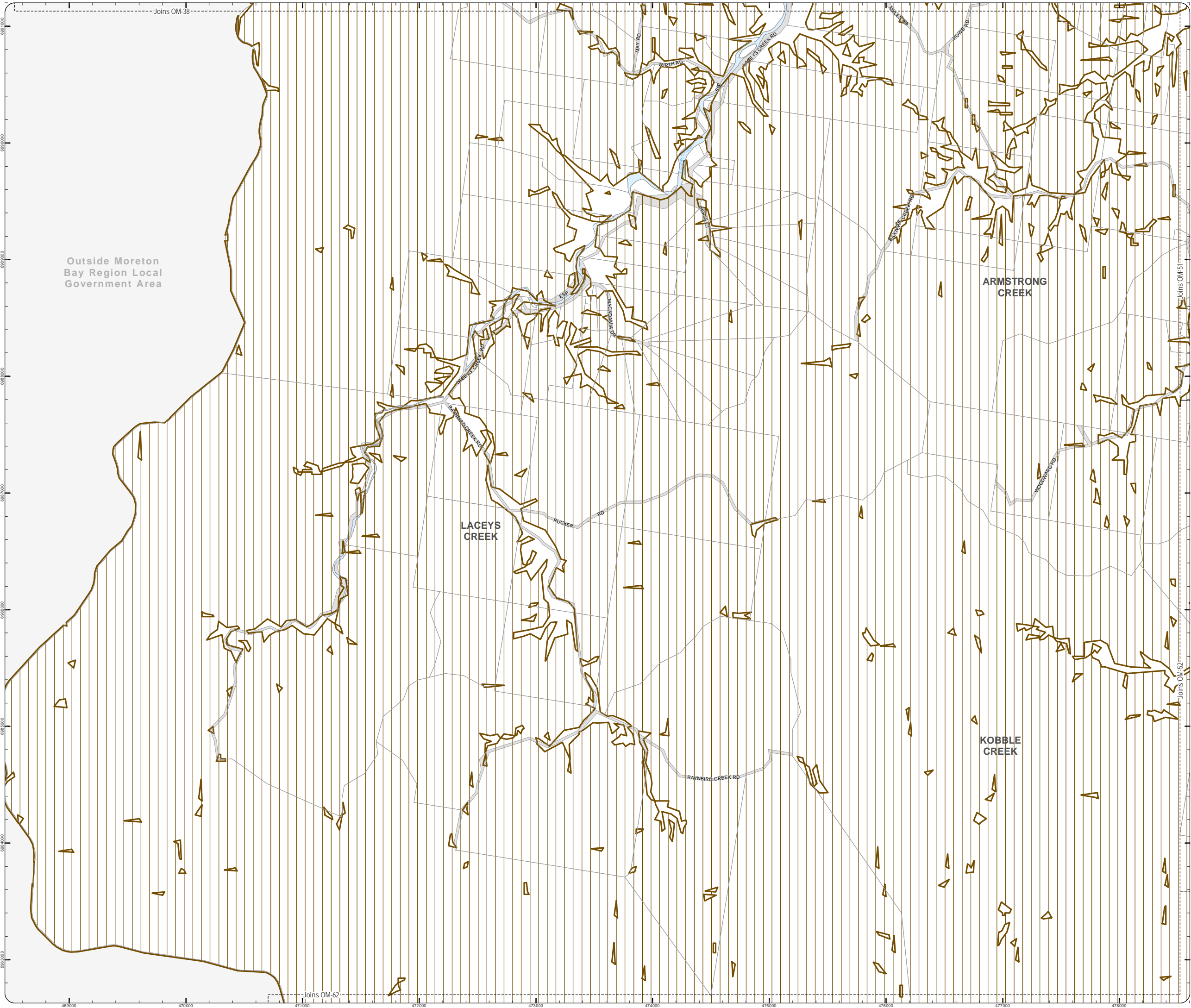
DCDB Version: November 2015  
Projection: Map Grid of Australia, Zone 56  
Horizontal Datum: Geocentric Datum of Australia 1994

**DISCLAIMER:** Some of the information shown in this document has been provided to Council from external third parties. Council makes no representation and gives no warranty about the accuracy, reliability, completeness or suitability for any particular purpose of the information. Persons should not rely on the information shown in this document to make any decision with financial or legal implications and should instead rely on their own enquiries. To the full extent that it is able to do so in law, Council disclaims all liability (including liability in negligence) for all costs, losses and damages (including indirect and consequential costs, losses and damages) caused by or arising from anyone using or relying on the information shown in this document for any purpose whatsoever. © Copyright Moreton Bay Regional Council 2016

DCDB (Version Nov 2015) is reproduced with the permission of the State of Queensland



**OM-50 LSH  
Overlay Map**



**PLANNING SCHEME  
OVERLAY MAP - LANDSLIDE HAZARD**

- Property boundaries
- Landslide hazard area (>15% Slope)

Please read the following notes about this map:  
This overlay map only affects you if your property is identified in the Landslide hazard area, and you wish to develop (e.g. build or extend, change use, subdivide, clear native vegetation, fill or excavate).

Under State Government requirements, planning schemes must identify areas where landslide hazard planning controls apply. This overlay map shows the Landslide hazard area and comprises land with slopes greater than 15%.

Inclusion in this map does not necessarily mean there are associated requirements.

Refer to the relevant zone code, local plan code and/or development codes for requirements associated with this overlay map.

For further information regarding this overlay map, please refer to the Overlay information sheet on Council's website ([www.moretonbay.qld.gov.au/mbrplanningscheme](http://www.moretonbay.qld.gov.au/mbrplanningscheme)) or contact council on 3205 0555.

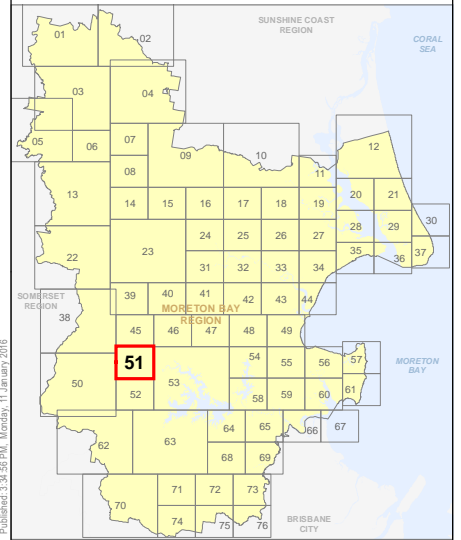
**Effective from 1 February 2016**




SCALE (A3): 1:15,000  
DCDB Version: November 2015  
Projection: Map Grid of Australia, Zone 56  
Horizontal Datum: Geocentric Datum of Australia 1994

**DISCLAIMER:** Some of the information shown in this document has been provided to Council from external third parties. Council makes no representation and gives no warranty about the accuracy, reliability, completeness or suitability for any particular purpose of the information. Persons should not rely on the information shown in this document to make any decision with financial or legal implications and should instead rely on their own enquiries. To the full extent that it is able to do so in law, Council disclaims all liability (including liability in negligence) for all costs, losses and damages (including indirect and consequential costs, losses and damages) caused by or arising from anyone using or relying on the information shown in this document for any purpose whatsoever. © Copyright Moreton Bay Regional Council 2016

DCDB (Version Nov 2015) is reproduced with the permission of the State of Queensland



**OM-51 LSH  
Overlay Map**



**PLANNING SCHEME  
OVERLAY MAP - LANDSLIDE HAZARD**

- Property boundaries
- Landslide hazard area (>15% Slope)

Please read the following notes about this map:  
This overlay map only affects you if your property is identified in the Landslide hazard area, and you wish to develop (e.g. build or extend, change use, subdivide, clear native vegetation, fill or excavate).

Under State Government requirements, planning schemes must identify areas where landslide hazard planning controls apply. This overlay map shows the Landslide hazard area and comprises land with slopes greater than 15%.

Inclusion in this map does not necessarily mean there are associated requirements.

Refer to the relevant zone code, local plan code and/or development codes for requirements associated with this overlay map.

For further information regarding this overlay map, please refer to the Overlay information sheet on Council's website ([www.moretonbay.qld.gov.au/mbrcpplanningsscheme](http://www.moretonbay.qld.gov.au/mbrcpplanningsscheme)) or contact council on 3205 0555.

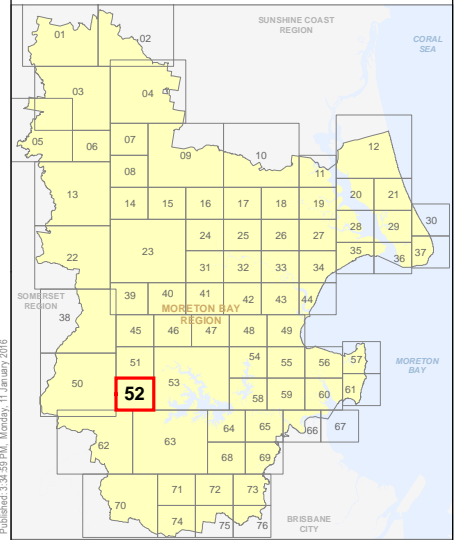
**Effective from 1 February 2016**



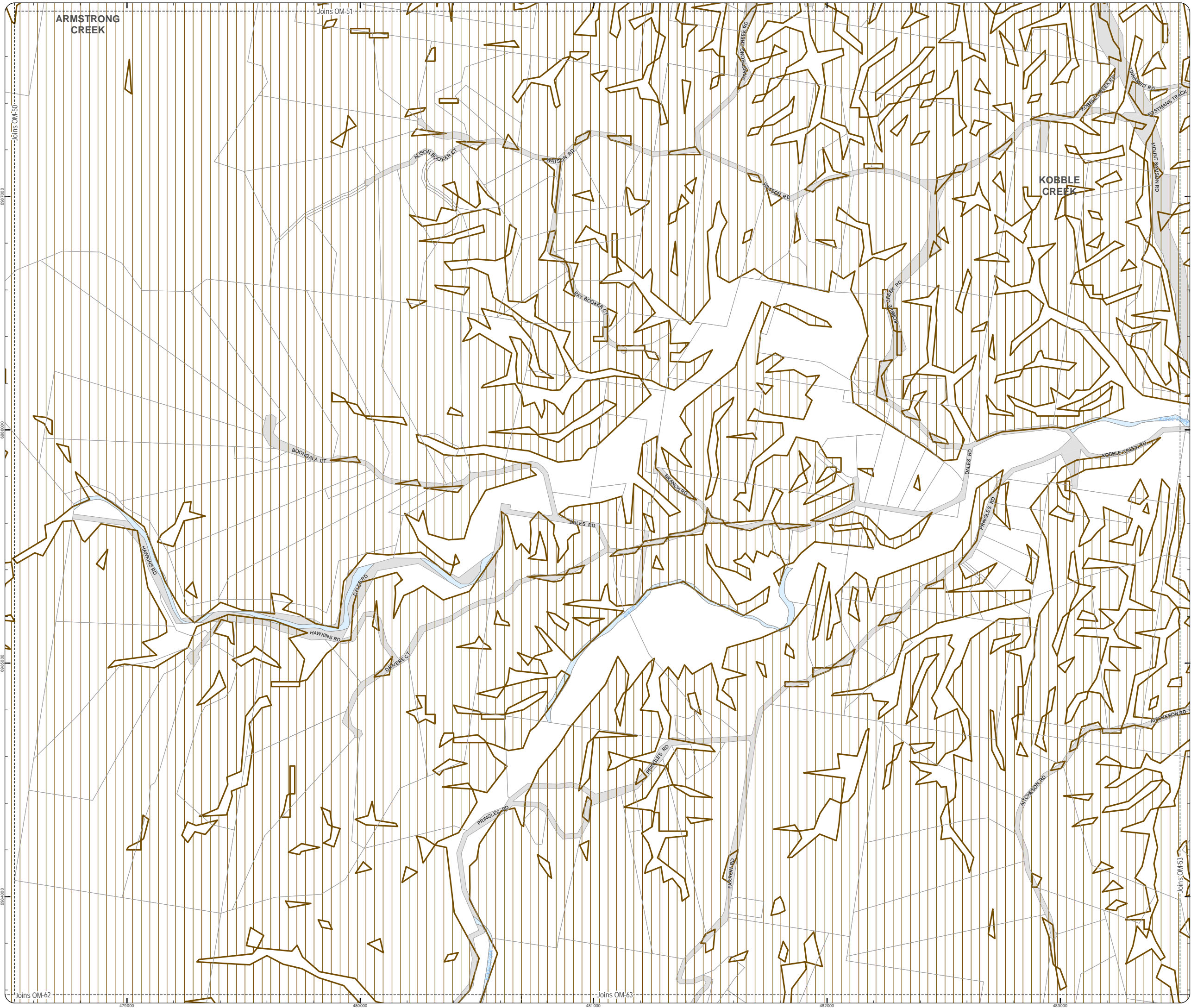
DCDB Version: November 2015  
Projection: Map Grid of Australia, Zone 56  
Horizontal Datum: Geocentric Datum of Australia 1994

**DISCLAIMER:** Some of the information shown in this document has been provided to Council from external third parties. Council makes no representation and gives no warranty about the accuracy, reliability, completeness or suitability for any particular purpose of the information. Persons should not rely on the information shown in this document to make any decision with financial or legal implications and should instead rely on their own enquiries. To the full extent that it is able to do so in law, Council disclaims all liability (including liability in negligence) for all costs, losses and damages (including indirect and consequential costs, losses and damages) caused by or arising from anyone using or relying on the information shown in this document for any purpose whatsoever.  
© Copyright Moreton Bay Regional Council 2016

DCDB (Version Nov 2015) is reproduced with the permission of the State of Queensland



**OM-52 LSH  
Overlay Map**



**PLANNING SCHEME  
OVERLAY MAP - LANDSLIDE HAZARD**

- Property boundaries
- Landslide hazard area (>15% Slope)

Please read the following notes about this map:

This overlay map only affects you if your property is identified in the Landslide hazard area, and you wish to develop (e.g. build or extend, change use, subdivide, clear native vegetation, fill or excavate).

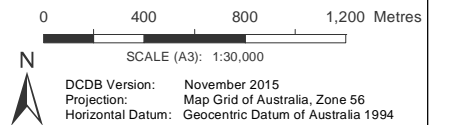
Under State Government requirements, planning schemes must identify areas where landslide hazard planning controls apply. This overlay map shows the Landslide hazard area and comprises land with slopes greater than 15%.

Inclusion in this map does not necessarily mean there are associated requirements.

Refer to the relevant zone code, local plan code and/or development codes for requirements associated with this overlay map.

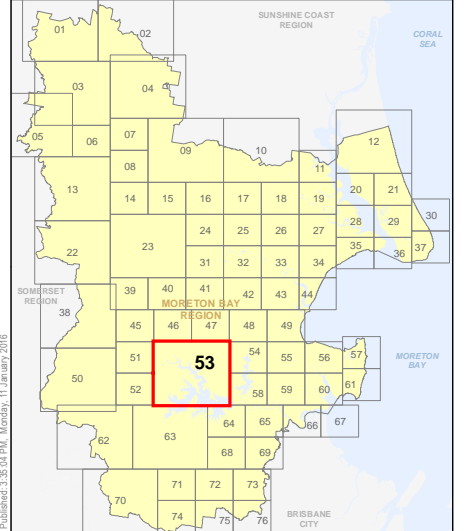
For further information regarding this overlay map, please refer to the Overlay information sheet on Council's website ([www.moretonbay.qld.gov.au/mbrcpplanningcheme](http://www.moretonbay.qld.gov.au/mbrcpplanningcheme)) or contact council on 3205 0555.

**Effective from 1 February 2016**




**DISCLAIMER:** Some of the information shown in this document has been provided to Council from external third parties. Council makes no representation and gives no warranty about the accuracy, reliability, completeness or suitability for any particular purpose of the information. Persons should not rely on the information shown in this document to make any decision with financial or legal implications and should instead rely on their own enquiries. To the full extent that it is able to do so in law, Council disclaims all liability (including liability in negligence) for all costs, losses and damages (including indirect and consequential costs, losses and damages) caused by or arising from anyone using or relying on the information shown in this document for any purpose whatsoever. © Copyright Moreton Bay Regional Council 2016

DCDB (Version Nov 2015) is reproduced with the permission of the State of Queensland



**OM-53 LSH  
Overlay Map**



**PLANNING SCHEME  
OVERLAY MAP - LANDSLIDE HAZARD**

- Property boundaries
- Landslide hazard area (>15% Slope)

Please read the following notes about this map:

This overlay map only affects you if your property is identified in the Landslide hazard area, and you wish to develop (e.g. build or extend, change use, subdivide, clear native vegetation, fill or excavate).

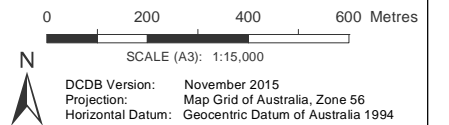
Under State Government requirements, planning schemes must identify areas where landslide hazard planning controls apply. This overlay map shows the Landslide hazard area and comprises land with slopes greater than 15%.

Inclusion in this map does not necessarily mean there are associated requirements.

Refer to the relevant zone code, local plan code and/or development codes for requirements associated with this overlay map.

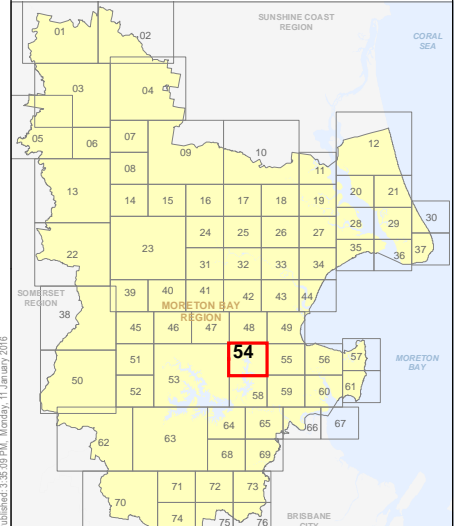
For further information regarding this overlay map, please refer to the Overlay information sheet on Council's website ([www.moretonbay.qld.gov.au/mbrclplanningsscheme](http://www.moretonbay.qld.gov.au/mbrclplanningsscheme)) or contact council on 3205 0555.

**Effective from 1 February 2016**

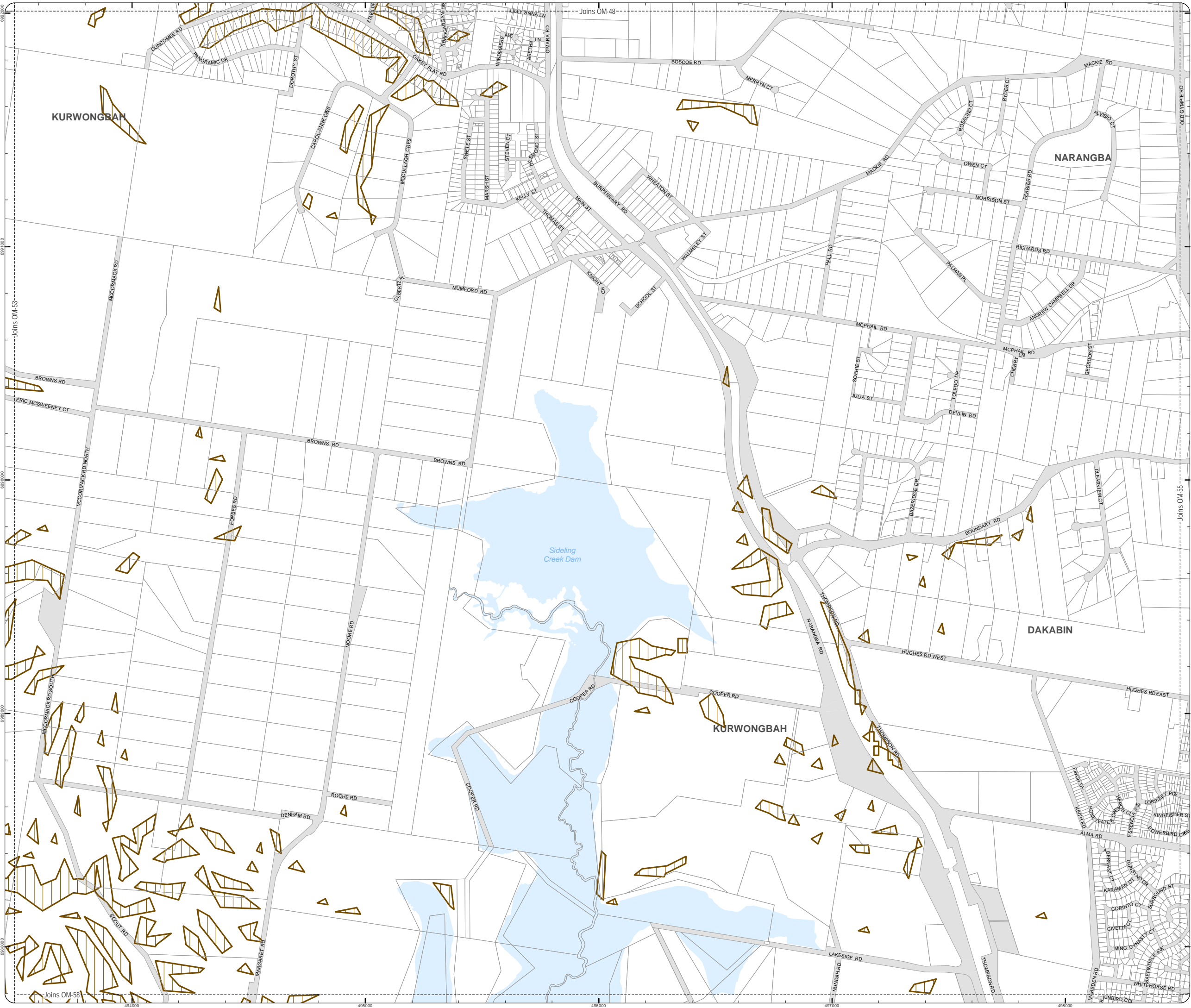


**DISCLAIMER:** Some of the information shown in this document has been provided to Council from external third parties. Council makes no representation and gives no warranty about the accuracy, reliability, completeness or suitability for any particular purpose of the information. Persons should not rely on the information shown in this document to make any decision with financial or legal implications and should instead rely on their own enquiries. To the full extent that it is able to do so in law, Council disclaims all liability (including liability in negligence) for all costs, losses and damages (including indirect and consequential costs, losses and damages) caused by or arising from anyone using or relying on the information shown in this document for any purpose whatsoever. © Copyright Moreton Bay Regional Council 2016

DCDB (Version Nov 2015) is reproduced with the permission of the State of Queensland



**OM-54 LSH  
Overlay Map**



**PLANNING SCHEME  
OVERLAY MAP - LANDSLIDE HAZARD**

- Property boundaries
- North Lakes Locality
- Landslide hazard area (>15% Slope)

Please read the following notes about this map:

This overlay map only affects you if your property is identified in the Landslide hazard area, and you wish to develop (e.g. build or extend, change use, subdivide, clear native vegetation, fill or excavate).

Under State Government requirements, planning schemes must identify areas where landslide hazard planning controls apply. This overlay map shows the Landslide hazard area and comprises land with slopes greater than 15%.

Inclusion in this map does not necessarily mean there are associated requirements.

Refer to the relevant zone code, local plan code and/or development codes for requirements associated with this overlay map.

For further information regarding this overlay map, please refer to the Overlay information sheet on Council's website ([www.moretonbay.qld.gov.au/mbrcpplanningScheme](http://www.moretonbay.qld.gov.au/mbrcpplanningScheme)) or contact council on 3205 0555.

**Effective from 1 February 2016**

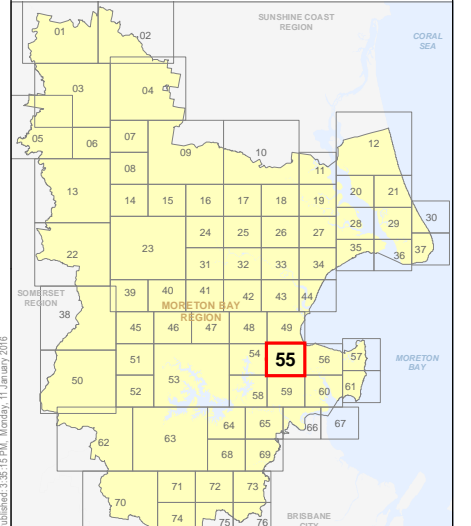
0 200 400 600 Metres

SCALE (A3): 1:15,000

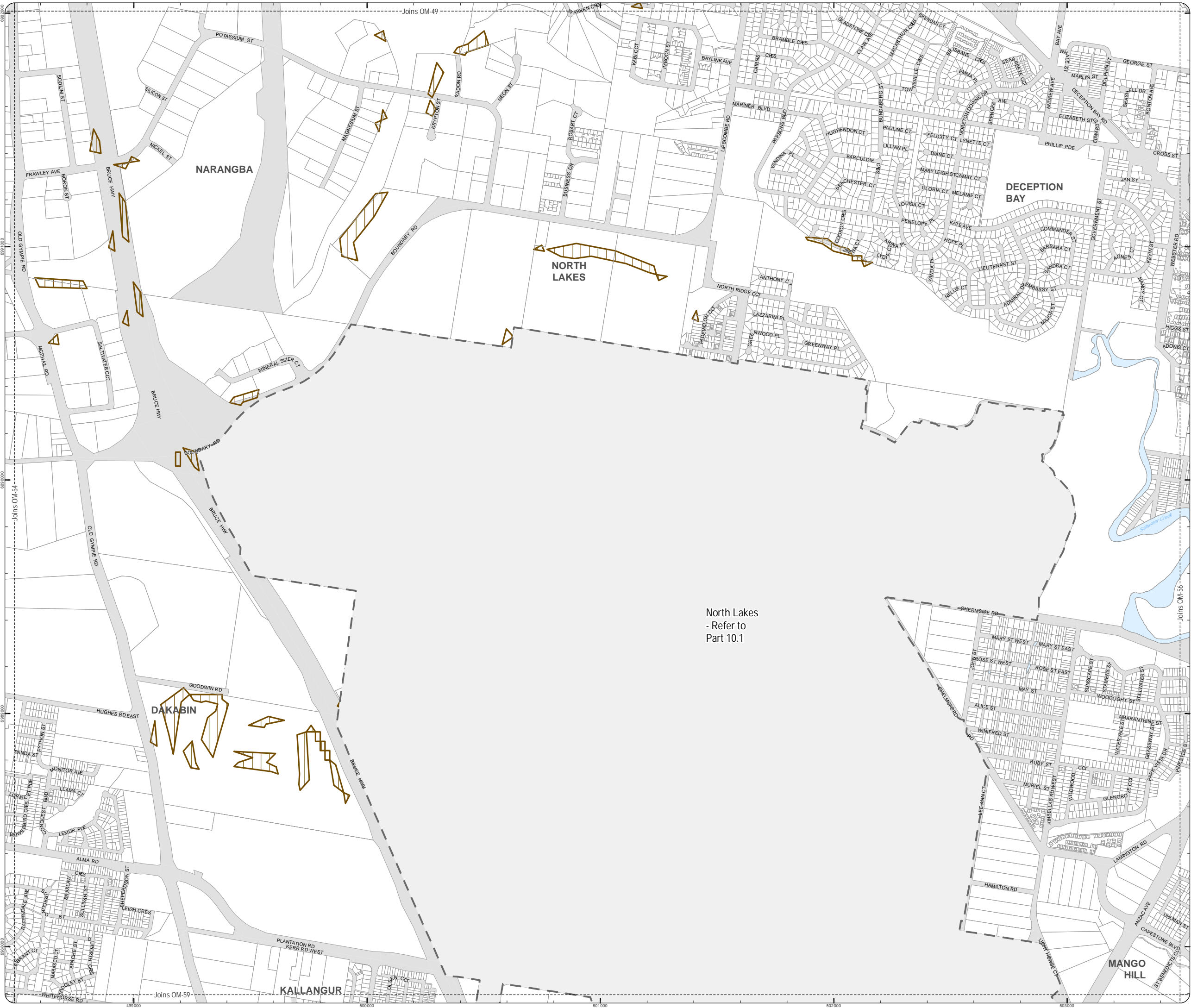
DCDB Version: November 2015  
Projection: Map Grid of Australia, Zone 56  
Horizontal Datum: Geocentric Datum of Australia 1994

**DISCLAIMER:** Some of the information shown in this document has been provided to Council from external third parties. Council makes no representation and gives no warranty about the accuracy, reliability, completeness or suitability for any particular purpose of the information. Persons should not rely on the information shown in this document to make any decision with financial or legal implications and should instead rely on their own enquiries. To the full extent that it is able to do so in law, Council disclaims all liability (including liability in negligence) for all costs, losses and damages (including indirect and consequential costs, losses and damages) caused by or arising from anyone using or relying on the information shown in this document for any purpose whatsoever. © Copyright Moreton Bay Regional Council 2016

DCDB (Version Nov 2015) is reproduced with the permission of the State of Queensland





**OM-55 LSH  
Overlay Map**



North Lakes  
- Refer to  
Part 10.1

**PLANNING SCHEME**  
**OVERLAY MAP - LANDSLIDE HAZARD**

-  Property boundaries
-  Landslide hazard area (>15% Slope)

Please read the following notes about this map:

This overlay map only affects you if your property is identified in the Landslide hazard area, and you wish to develop (e.g. build or extend, change use, subdivide, clear native vegetation, fill or excavate).

Under State Government requirements, planning schemes must identify areas where landslide hazard planning controls apply. This overlay map shows the Landslide hazard area and comprises land with slopes greater than 15%.

Inclusion in this map does not necessarily mean there are associated requirements.

Refer to the relevant zone code, local plan code and/or development codes for requirements associated with this overlay map.

For further information regarding this overlay map, please refer to the Overlay information sheet on Council's website ([www.moretonbay.qld.gov.au/mbrcpplanningScheme](http://www.moretonbay.qld.gov.au/mbrcpplanningScheme)) or contact council on 3205 0555.

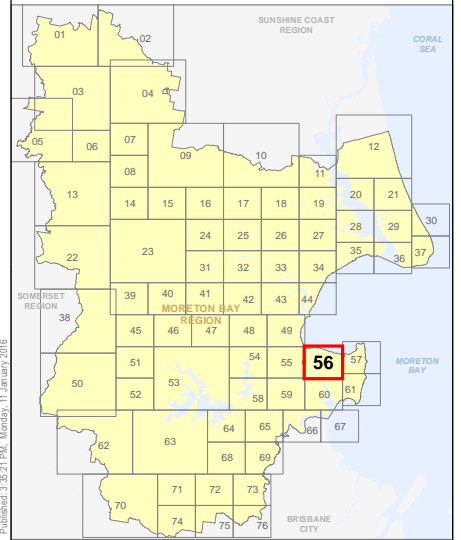
**Effective from 1 February 2016**



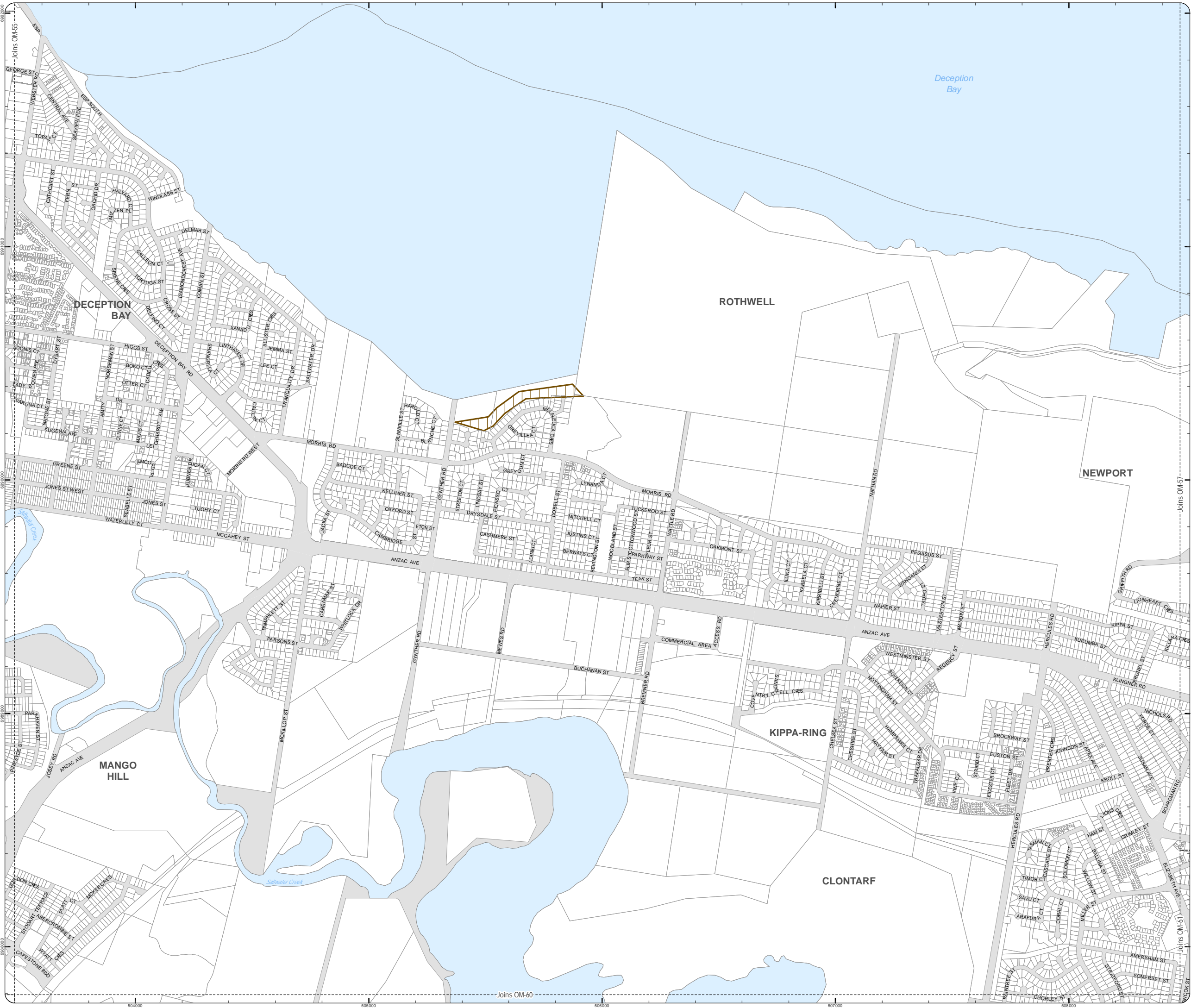
SCALE (A3): 1:15,000  
 DCDB Version: November 2015  
 Projection: Map Grid of Australia, Zone 56  
 Horizontal Datum: Geocentric Datum of Australia 1994

**DISCLAIMER:** Some of the information shown in this document has been provided to Council from external third parties. Council makes no representation and gives no warranty about the accuracy, reliability, completeness or suitability for any particular purpose of the information. Persons should not rely on the information shown in this document to make any decision with financial or legal implications and should instead rely on their own enquiries. To the full extent that it is able to do so in law, Council disclaims all liability (including liability in negligence) for all costs, losses and damages (including indirect and consequential costs, losses and damages) caused by or arising from anyone using or relying on the information shown in this document for any purpose whatsoever. © Copyright Moreton Bay Regional Council 2016

DCDB (Version Nov 2015) is reproduced with the permission of the State of Queensland





**OM-56 LSH**  
**Overlay Map**





**PLANNING SCHEME**  
**OVERLAY MAP - LANDSLIDE HAZARD**

-  Property boundaries
-  Landslide hazard area (>15% Slope)

Please read the following notes about this map:

This overlay map only affects you if your property is identified in the Landslide hazard area, and you wish to develop (e.g. build or extend, change use, subdivide, clear native vegetation, fill or excavate).

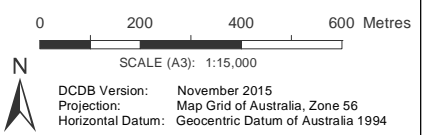
Under State Government requirements, planning schemes must identify areas where landslide hazard planning controls apply. This overlay map shows the Landslide hazard area and comprises land with slopes greater than 15%.

Inclusion in this map does not necessarily mean there are associated requirements.

Refer to the relevant zone code, local plan code and/or development codes for requirements associated with this overlay map.

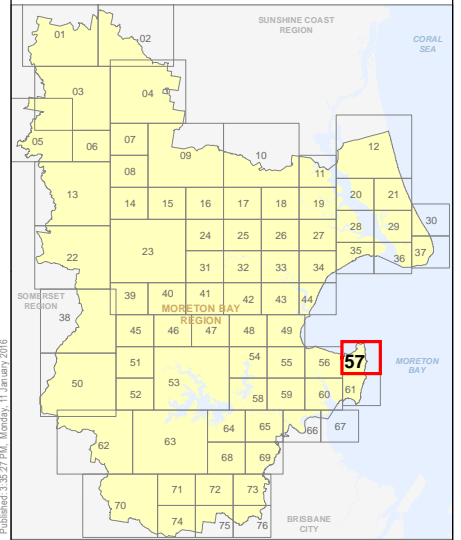
For further information regarding this overlay map, please refer to the Overlay information sheet on Council's website ([www.moretonbay.qld.gov.au/mbrclplanningsscheme](http://www.moretonbay.qld.gov.au/mbrclplanningsscheme)) or contact council on 3205 0555.

**Effective from 1 February 2016**

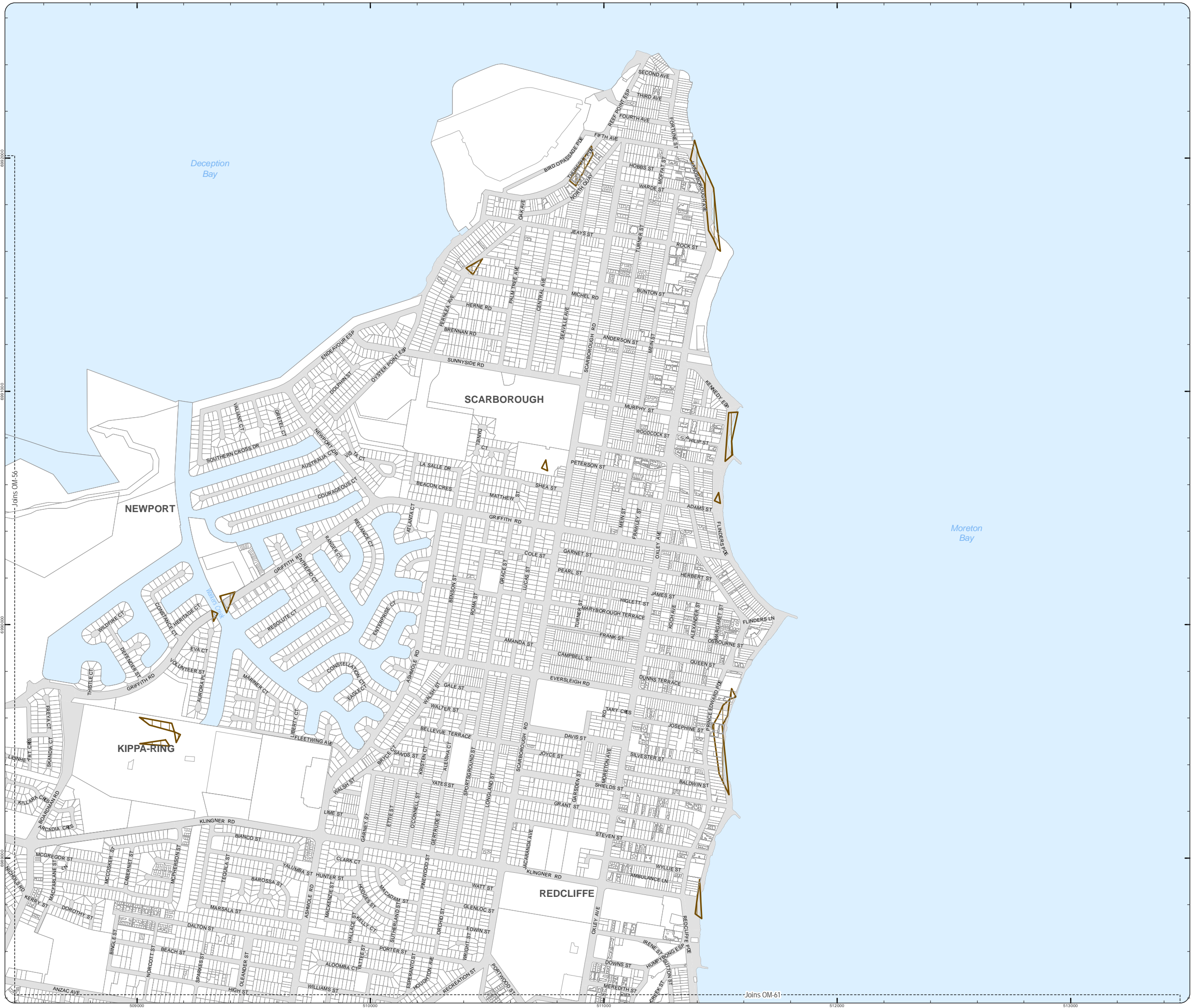


**DISCLAIMER:** Some of the information shown in this document has been provided to Council from external third parties. Council makes no representation and gives no warranty about the accuracy, reliability, completeness or suitability for any particular purpose of the information. Persons should not rely on the information shown in this document to make any decision with financial or legal implications and should instead rely on their own enquiries. To the full extent that it is able to do so in law, Council disclaims all liability (including liability in negligence) for all costs, losses and damages (including indirect and consequential costs, losses and damages) caused by or arising from anyone using or relying on the information shown in this document for any purpose whatsoever. © Copyright Moreton Bay Regional Council 2016

DCDB (Version Nov 2015) is reproduced with the permission of the State of Queensland



**OM-57 LSH**  
**Overlay Map**



**PLANNING SCHEME  
OVERLAY MAP - LANDSLIDE HAZARD**

- Property boundaries
- Landslide hazard area (>15% Slope)

Please read the following notes about this map:  
This overlay map only affects you if your property is identified in the Landslide hazard area, and you wish to develop (e.g. build or extend, change use, subdivide, clear native vegetation, fill or excavate).

Under State Government requirements, planning schemes must identify areas where landslide hazard planning controls apply. This overlay map shows the Landslide hazard area and comprises land with slopes greater than 15%.

Inclusion in this map does not necessarily mean there are associated requirements.

Refer to the relevant zone code, local plan code and/or development codes for requirements associated with this overlay map.

For further information regarding this overlay map, please refer to the Overlay information sheet on Council's website ([www.moretonbay.qld.gov.au/mbrplanningscheme](http://www.moretonbay.qld.gov.au/mbrplanningscheme)) or contact council on 3205 0555.

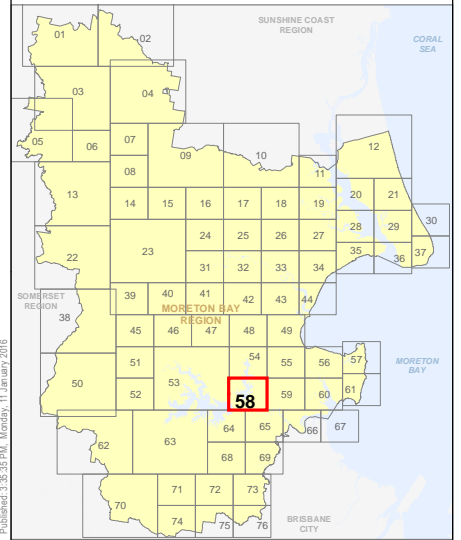
**Effective from 1 February 2016**



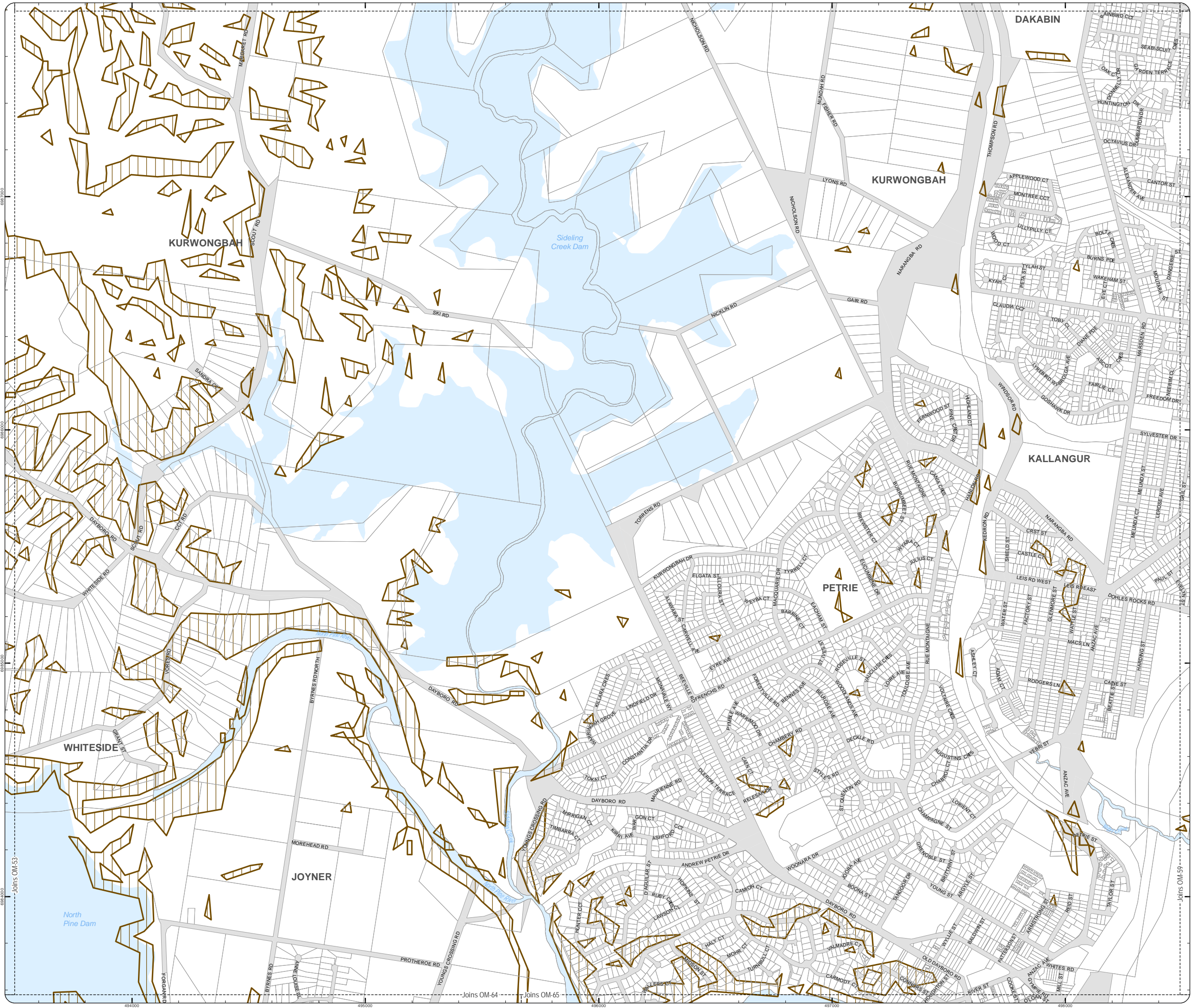
SCALE (A3): 1:15,000  
DCDB Version: November 2015  
Projection: Map Grid of Australia, Zone 56  
Horizontal Datum: Geocentric Datum of Australia 1994

**DISCLAIMER:** Some of the information shown in this document has been provided to Council from external third parties. Council makes no representation and gives no warranty about the accuracy, reliability, completeness or suitability for any particular purpose of the information. Persons should not rely on the information shown in this document to make any decision with financial or legal implications and should instead rely on their own enquiries. To the full extent that it is able to do so in law, Council disclaims all liability (including liability in negligence) for all costs, losses and damages (including indirect and consequential costs, losses and damages) caused by or arising from anyone using or relying on the information shown in this document for any purpose whatsoever.  
© Copyright Moreton Bay Regional Council 2016

DCDB (Version Nov 2015) is reproduced with the permission of the State of Queensland



**OM-58 LSH  
Overlay Map**



**PLANNING SCHEME  
OVERLAY MAP - LANDSLIDE HAZARD**

- Property boundaries
- North Lakes Locality
- Landslide hazard area (>15% Slope)

Please read the following notes about this map:

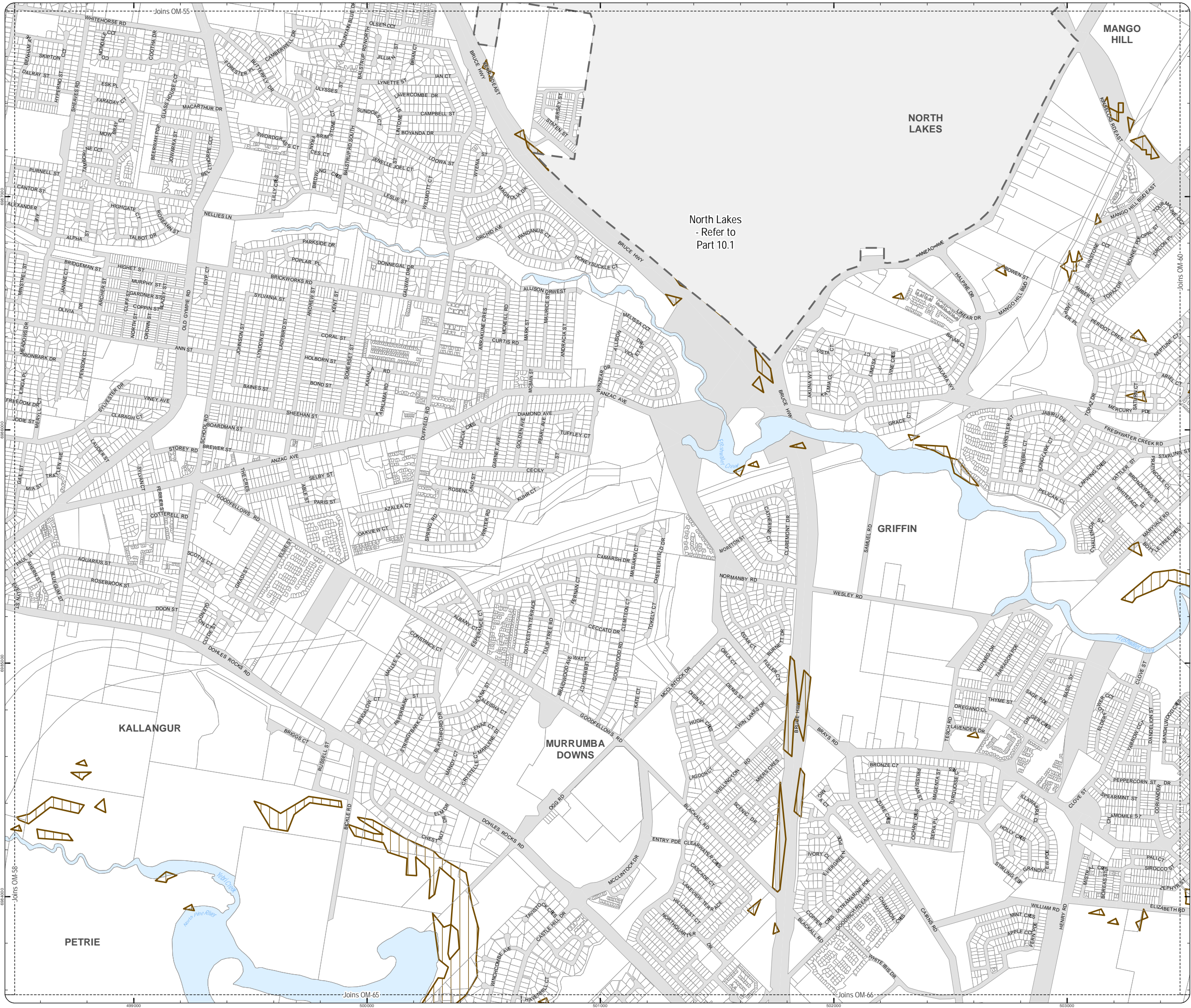
This overlay map only affects you if your property is identified in the Landslide hazard area, and you wish to develop (e.g. build or extend, change use, subdivide, clear native vegetation, fill or excavate).

Under State Government requirements, planning schemes must identify areas where landslide hazard planning controls apply. This overlay map shows the Landslide hazard area and comprises land with slopes greater than 15%.

Inclusion in this map does not necessarily mean there are associated requirements.

Refer to the relevant zone code, local plan code and/or development codes for requirements associated with this overlay map.

For further information regarding this overlay map, please refer to the Overlay information sheet on Council's website ([www.moretonbay.qld.gov.au/mbrclplanningsscheme](http://www.moretonbay.qld.gov.au/mbrclplanningsscheme)) or contact council on 3205 0555.



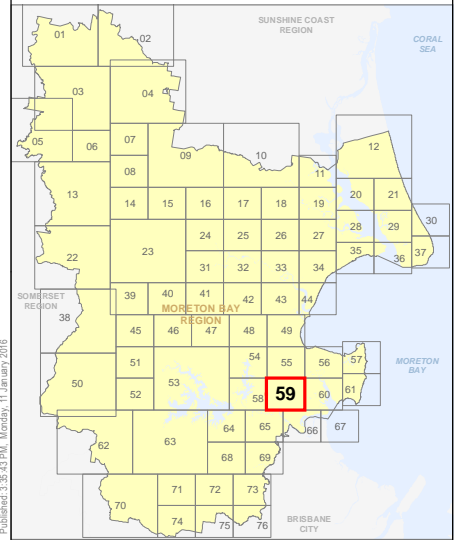
**Effective from 1 February 2016**



SCALE (A3): 1:15,000  
 DCDB Version: November 2015  
 Projection: Map Grid of Australia, Zone 56  
 Horizontal Datum: Geocentric Datum of Australia 1994

**DISCLAIMER:** Some of the information shown in this document has been provided to Council from external third parties. Council makes no representation and gives no warranty about the accuracy, reliability, completeness or suitability for any particular purpose of the information. Persons should not rely on the information shown in this document to make any decision with financial or legal implications and should instead rely on their own enquiries. To the full extent that it is able to do so in law, Council disclaims all liability (including liability in negligence) for all costs, losses and damages (including indirect and consequential costs, losses and damages) caused by or arising from anyone using or relying on the information shown in this document for any purpose whatsoever. © Copyright Moreton Bay Regional Council 2016

DCDB (Version Nov 2015) is reproduced with the permission of the State of Queensland



**OM-59 LSH  
Overlay Map**

**PLANNING SCHEME  
OVERLAY MAP - LANDSLIDE HAZARD**

- Property boundaries
- Landslide hazard area (>15% Slope)

Please read the following notes about this map:

This overlay map only affects you if your property is identified in the Landslide hazard area, and you wish to develop (e.g. build or extend, change use, subdivide, clear native vegetation, fill or excavate).

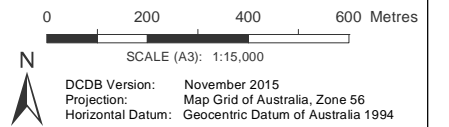
Under State Government requirements, planning schemes must identify areas where landslide hazard planning controls apply. This overlay map shows the Landslide hazard area and comprises land with slopes greater than 15%.

Inclusion in this map does not necessarily mean there are associated requirements.

Refer to the relevant zone code, local plan code and/or development codes for requirements associated with this overlay map.

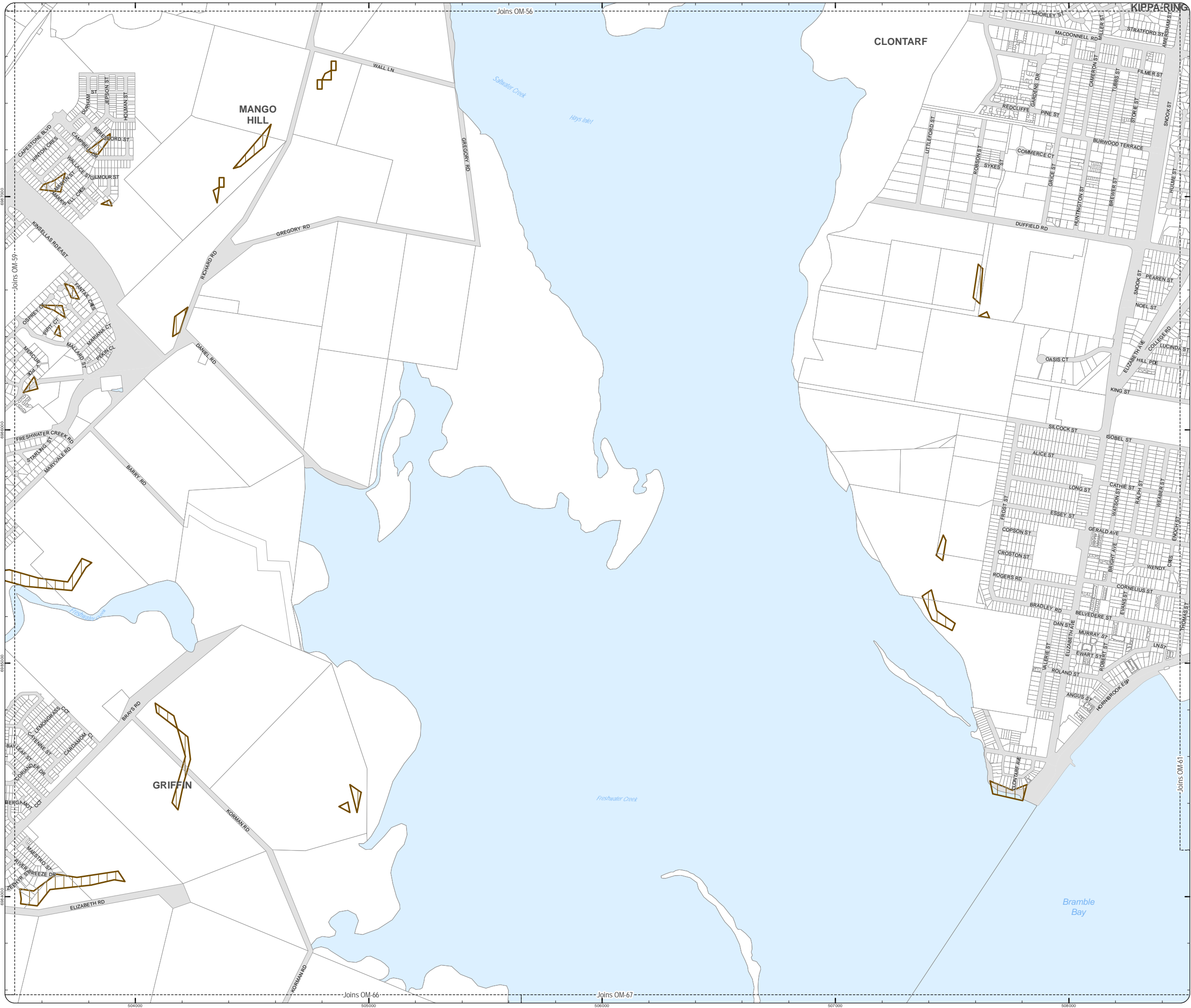
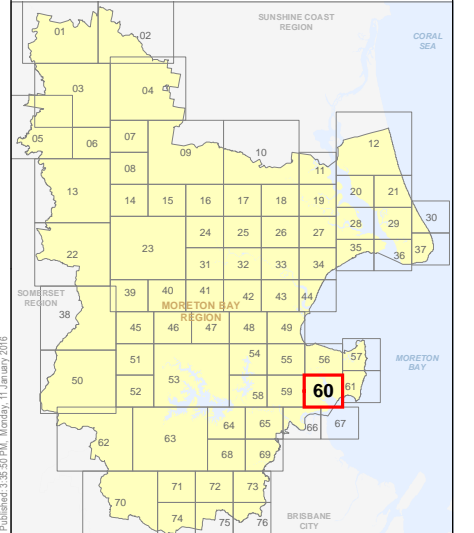
For further information regarding this overlay map, please refer to the Overlay information sheet on Council's website ([www.moretonbay.qld.gov.au/mbrcpplanningscheme](http://www.moretonbay.qld.gov.au/mbrcpplanningscheme)) or contact council on 3205 0555.

**Effective from 1 February 2016**



**DISCLAIMER:** Some of the information shown in this document has been provided to Council from external third parties. Council makes no representation and gives no warranty about the accuracy, reliability, completeness or suitability for any particular purpose of the information. Persons should not rely on the information shown in this document to make any decision with financial or legal implications and should instead rely on their own enquiries. To the full extent that it is able to do so in law, Council disclaims all liability (including liability in negligence) for all costs, losses and damages (including indirect and consequential costs, losses and damages) caused by or arising from anyone using or relying on the information shown in this document for any purpose whatsoever. © Copyright Moreton Bay Regional Council 2016

DCDB (Version Nov 2015) is reproduced with the permission of the State of Queensland



**PLANNING SCHEME  
OVERLAY MAP - LANDSLIDE HAZARD**

- Property boundaries
- Landslide hazard area (>15% Slope)

Please read the following notes about this map:

This overlay map only affects you if your property is identified in the Landslide hazard area, and you wish to develop (e.g. build or extend, change use, subdivide, clear native vegetation, fill or excavate).

Under State Government requirements, planning schemes must identify areas where landslide hazard planning controls apply. This overlay map shows the Landslide hazard area and comprises land with slopes greater than 15%.

Inclusion in this map does not necessarily mean there are associated requirements.

Refer to the relevant zone code, local plan code and/or development codes for requirements associated with this overlay map.

For further information regarding this overlay map, please refer to the Overlay information sheet on Council's website ([www.moretonbay.qld.gov.au/mbrcpplanningScheme](http://www.moretonbay.qld.gov.au/mbrcpplanningScheme)) or contact council on 3205 0555.

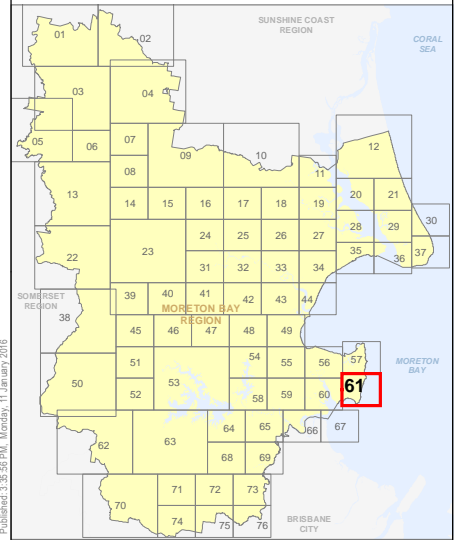
**Effective from 1 February 2016**



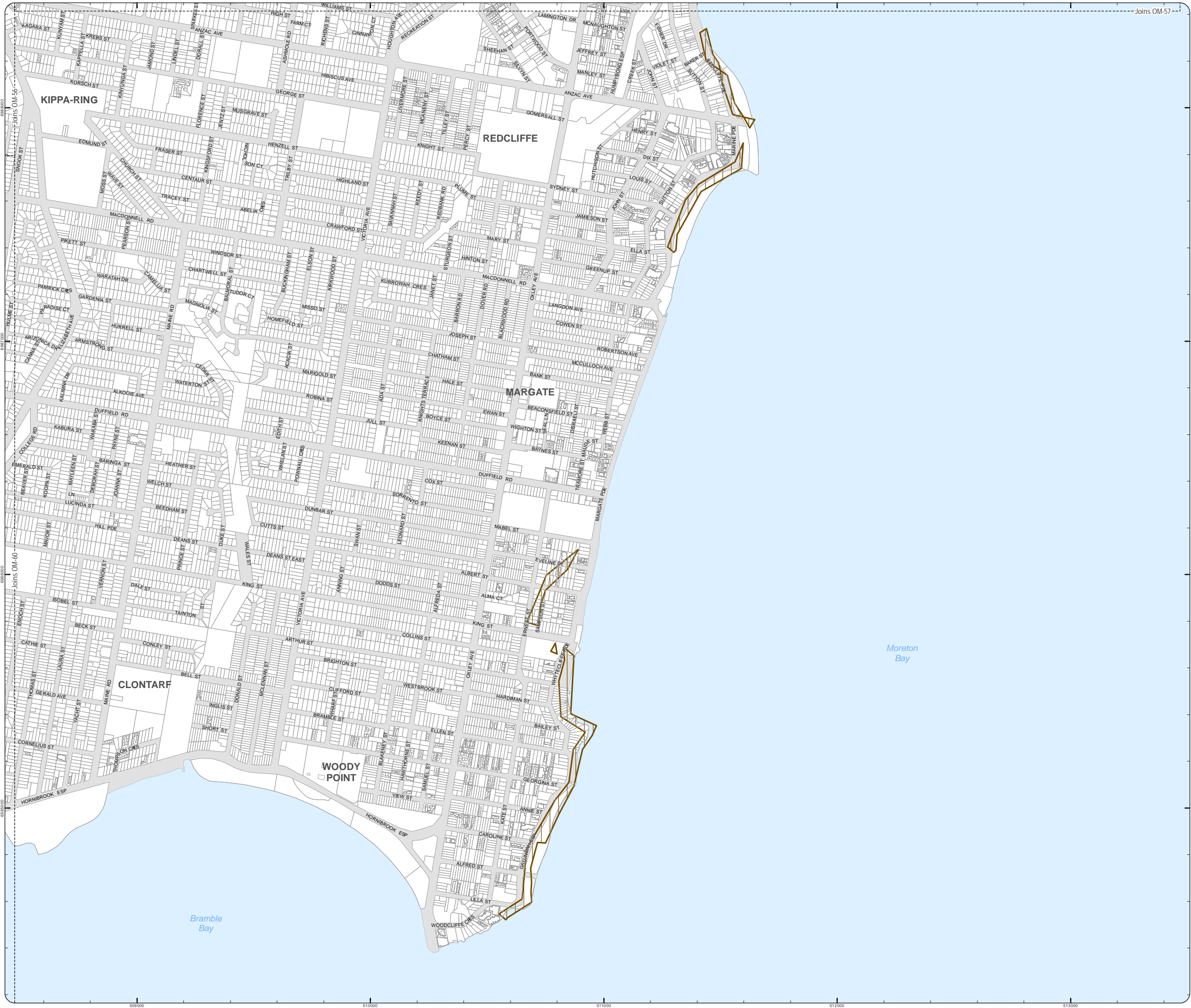
DCDB Version: November 2015  
 Projection: Map Grid of Australia, Zone 56  
 Horizontal Datum: Geocentric Datum of Australia 1994

**DISCLAIMER:** Some of the information shown in this document has been provided to Council from external third parties. Council makes no representation and gives no warranty about the accuracy, reliability, completeness or suitability for any particular purpose of the information. Persons should not rely on the information shown in this document to make any decision with financial or legal implications and should instead rely on their own enquiries. To the full extent that it is able to do so in law, Council disclaims all liability (including liability in negligence) for all costs, losses and damages (including indirect and consequential costs, losses and damages) caused by or arising from anyone using or relying on the information shown in this document for any purpose whatsoever. © Copyright Moreton Bay Regional Council 2016

DCDB (Version Nov 2015) is reproduced with the permission of the State of Queensland



**OM-61 LSH  
Overlay Map**



C:\Consultant2\_Jan2015\back up\000\Landslide\_Hazard.mxd

**PLANNING SCHEME  
OVERLAY MAP - LANDSLIDE HAZARD**

- Property boundaries
- Landslide hazard area (>15% Slope)

Please read the following notes about this map:

This overlay map only affects you if your property is identified in the Landslide hazard area, and you wish to develop (e.g. build or extend, change use, subdivide, clear native vegetation, fill or excavate).

Under State Government requirements, planning schemes must identify areas where landslide hazard planning controls apply. This overlay map shows the Landslide hazard area and comprises land with slopes greater than 15%.

Inclusion in this map does not necessarily mean there are associated requirements.

Refer to the relevant zone code, local plan code and/or development codes for requirements associated with this overlay map.

For further information regarding this overlay map, please refer to the Overlay information sheet on Council's website ([www.moretonbay.qld.gov.au/mbrplanningscheme](http://www.moretonbay.qld.gov.au/mbrplanningscheme)) or contact council on 3205 0555.

**Effective from 1 February 2016**

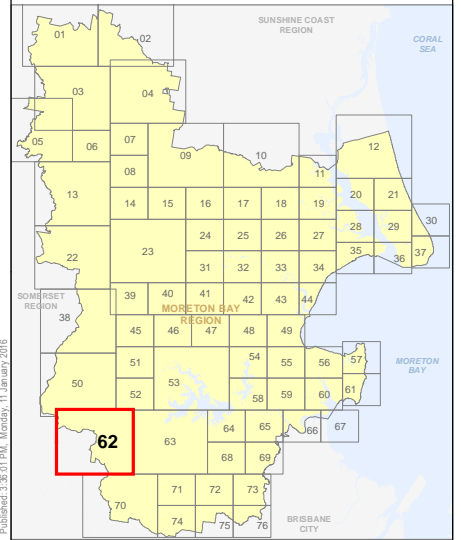
0 400 800 1,200 Metres

SCALE (A3): 1:30,000

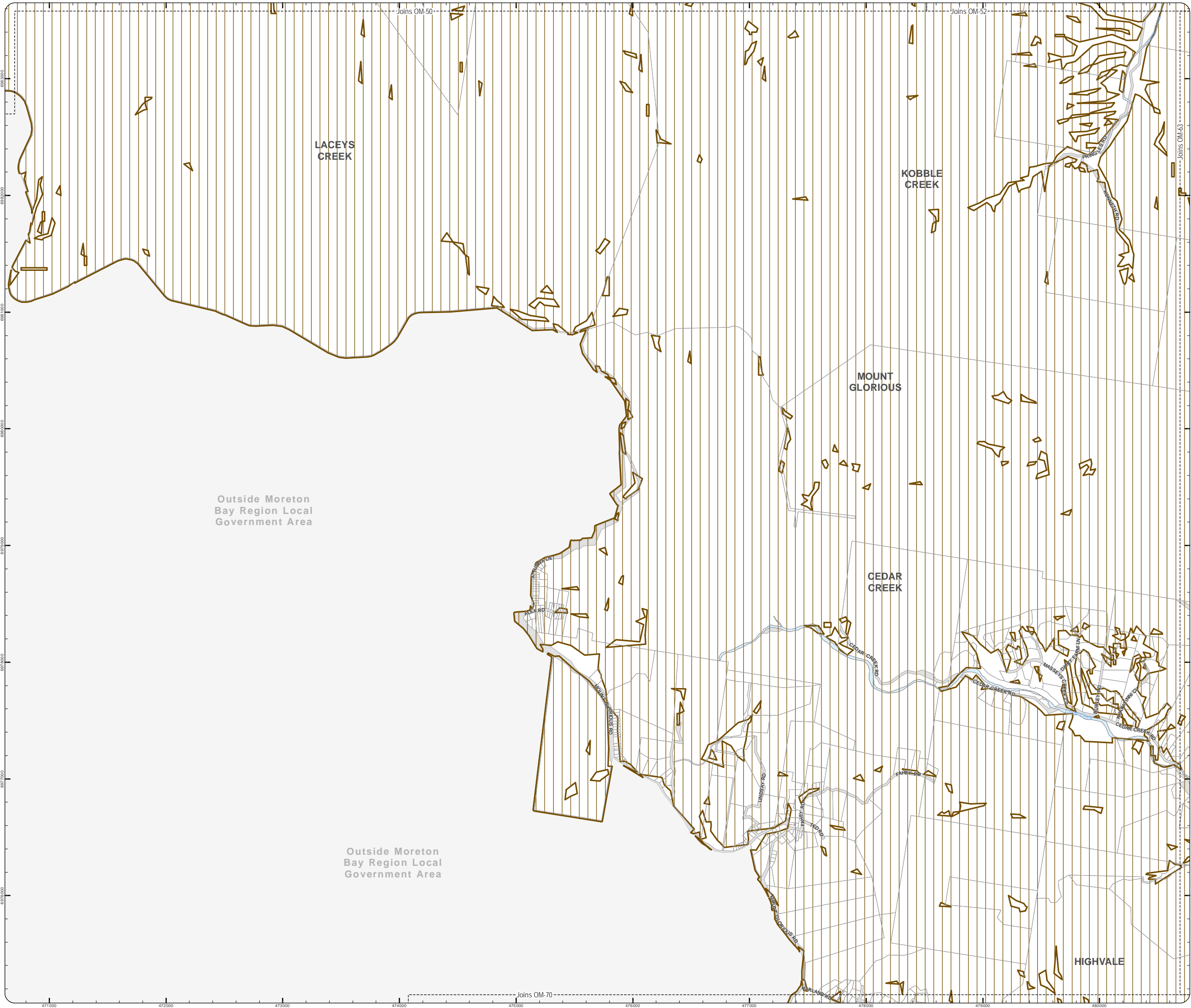
DCDB Version: November 2015  
Projection: Map Grid of Australia, Zone 56  
Horizontal Datum: Geocentric Datum of Australia 1994

**DISCLAIMER:** Some of the information shown in this document has been provided to Council from external third parties. Council makes no representation and gives no warranty about the accuracy, reliability, completeness or suitability for any particular purpose of the information. Persons should not rely on the information shown in this document to make any decision with financial or legal implications and should instead rely on their own enquiries. To the full extent that it is able to do so in law, Council disclaims all liability (including liability in negligence) for all costs, losses and damages (including indirect and consequential costs, losses and damages) caused by or arising from anyone using or relying on the information shown in this document for any purpose whatsoever. © Copyright Moreton Bay Regional Council 2016



DCDB (Version Nov 2015) is reproduced with the permission of the State of Queensland



**OM-62 LSH  
Overlay Map**



**PLANNING SCHEME  
OVERLAY MAP - LANDSLIDE HAZARD**

-  Property boundaries
-  Landslide hazard area (>15% Slope)

Please read the following notes about this map:

This overlay map only affects you if your property is identified in the Landslide hazard area, and you wish to develop (e.g. build or extend, change use, subdivide, clear native vegetation, fill or excavate).

Under State Government requirements, planning schemes must identify areas where landslide hazard planning controls apply. This overlay map shows the Landslide hazard area and comprises land with slopes greater than 15%.

Inclusion in this map does not necessarily mean there are associated requirements.

Refer to the relevant zone code, local plan code and/or development codes for requirements associated with this overlay map.

For further information regarding this overlay map, please refer to the Overlay information sheet on Council's website ([www.moretonbay.qld.gov.au/mbrcpplanningsscheme](http://www.moretonbay.qld.gov.au/mbrcpplanningsscheme)) or contact council on 3205 0555.

**Effective from 1 February 2016**

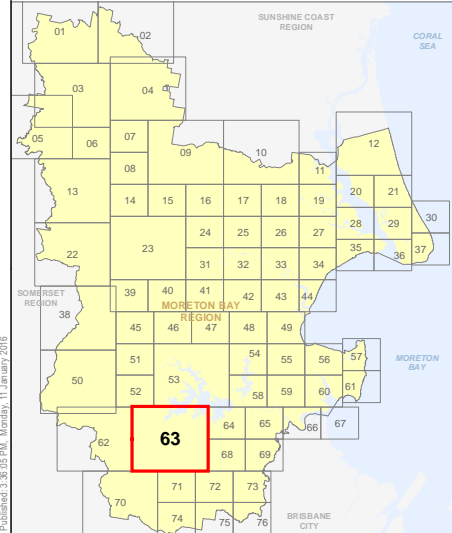
0 400 800 1,200 Metres

SCALE (A3): 1:30,000

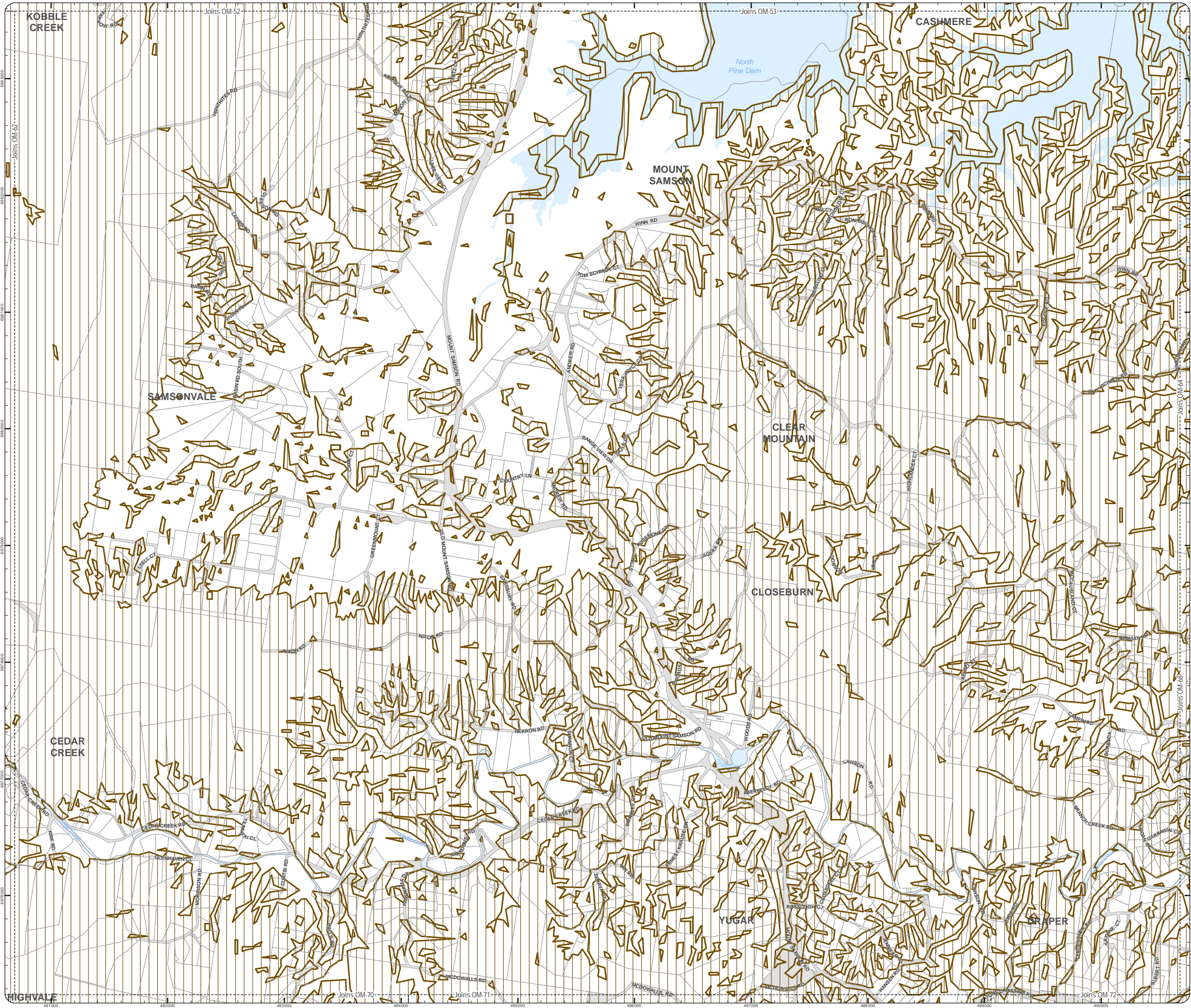
DCDB Version: November 2015  
Projection: Map Grid of Australia, Zone 56  
Horizontal Datum: Geocentric Datum of Australia 1994

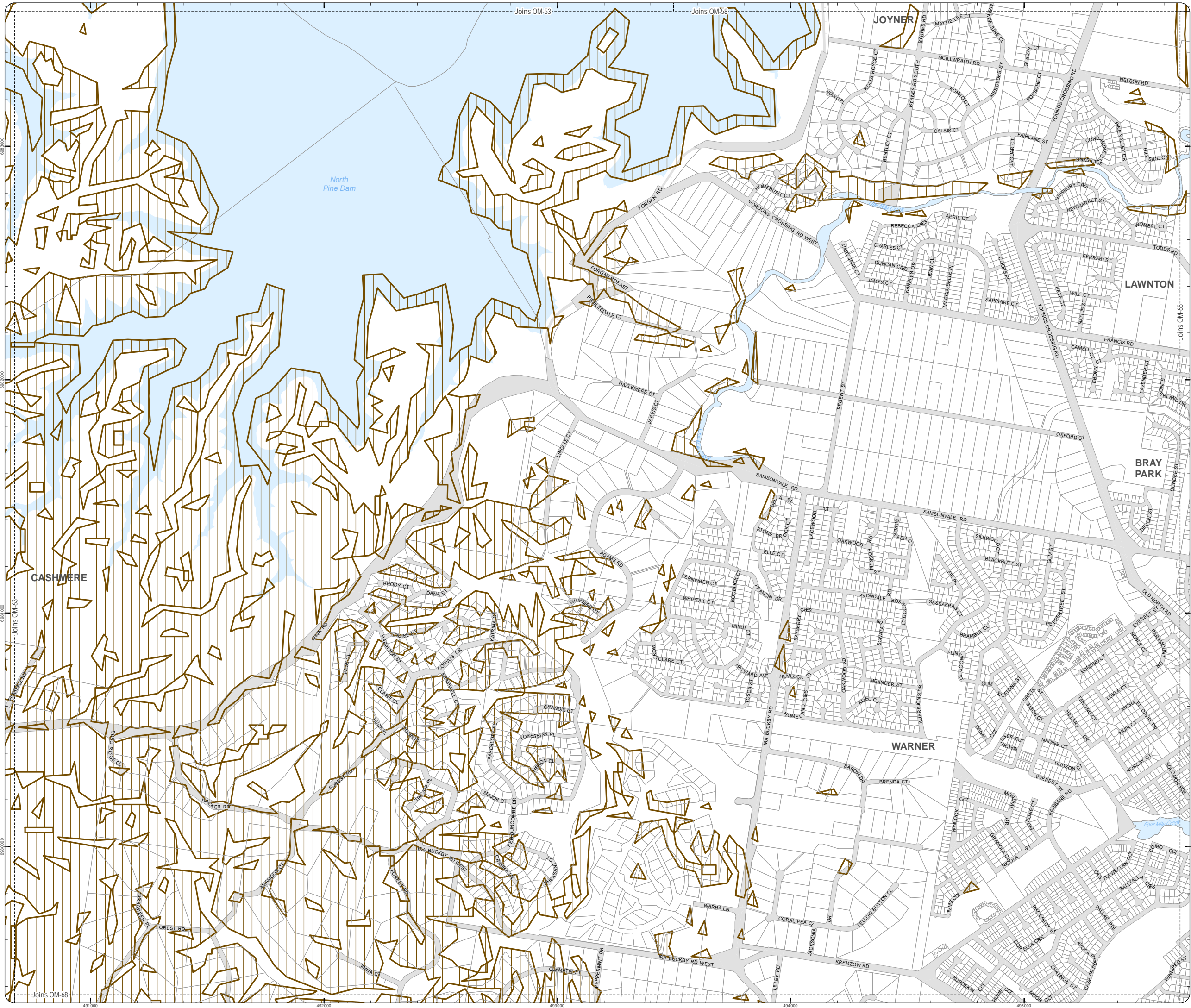
**DISCLAIMER:** Some of the information shown in this document has been provided to Council from external third parties. Council makes no representation and gives no warranty about the accuracy, reliability, completeness or suitability for any particular purpose of the information. Persons should not rely on the information shown in this document to make any decision with financial or legal implications and should instead rely on their own enquiries. To the full extent that it is able to do so in law, Council disclaims all liability (including liability in negligence) for all costs, losses and damages (including indirect and consequential costs, losses and damages) caused by or arising from anyone using or relying on the information shown in this document for any purpose whatsoever. © Copyright Moreton Bay Regional Council 2016

DCDB (Version Nov 2015) is reproduced with the permission of the State of Queensland



**OM-63 LSH  
Overlay Map**





**PLANNING SCHEME  
OVERLAY MAP - LANDSLIDE HAZARD**

- Property boundaries
- Landslide hazard area (>15% Slope)

Please read the following notes about this map:  
This overlay map only affects you if your property is identified in the Landslide hazard area, and you wish to develop (e.g. build or extend, change use, subdivide, clear native vegetation, fill or excavate).

Under State Government requirements, planning schemes must identify areas where landslide hazard planning controls apply. This overlay map shows the Landslide hazard area and comprises land with slopes greater than 15%.

Inclusion in this map does not necessarily mean there are associated requirements.

Refer to the relevant zone code, local plan code and/or development codes for requirements associated with this overlay map.

For further information regarding this overlay map, please refer to the Overlay information sheet on Council's website ([www.moretonbay.qld.gov.au/mbrcpplanningScheme](http://www.moretonbay.qld.gov.au/mbrcpplanningScheme)) or contact council on 3205 0555.

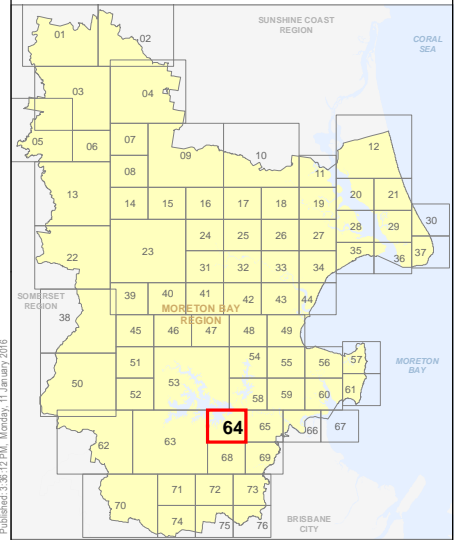
**Effective from 1 February 2016**



SCALE (A3): 1:15,000  
DCDB Version: November 2015  
Projection: Map Grid of Australia, Zone 56  
Horizontal Datum: Geocentric Datum of Australia 1994

**DISCLAIMER:** Some of the information shown in this document has been provided to Council from external third parties. Council makes no representation and gives no warranty about the accuracy, reliability, completeness or suitability for any particular purpose of the information. Persons should not rely on the information shown in this document to make any decision with financial or legal implications and should instead rely on their own enquiries. To the full extent that it is able to do so in law, Council disclaims all liability (including liability in negligence) for all costs, losses and damages (including indirect and consequential costs, losses and damages) caused by or arising from anyone using or relying on the information shown in this document for any purpose whatsoever. © Copyright Moreton Bay Regional Council 2016

DCDB (Version Nov 2015) is reproduced with the permission of the State of Queensland



**OM-64 LSH  
Overlay Map**



**PLANNING SCHEME**  
**OVERLAY MAP - LANDSLIDE HAZARD**

- Property boundaries
- Landslide hazard area (>15% Slope)

Please read the following notes about this map:

This overlay map only affects you if your property is identified in the Landslide hazard area, and you wish to develop (e.g. build or extend, change use, subdivide, clear native vegetation, fill or excavate).

Under State Government requirements, planning schemes must identify areas where landslide hazard planning controls apply. This overlay map shows the Landslide hazard area and comprises land with slopes greater than 15%.

Inclusion in this map does not necessarily mean there are associated requirements.

Refer to the relevant zone code, local plan code and/or development codes for requirements associated with this overlay map.

For further information regarding this overlay map, please refer to the Overlay information sheet on Council's website ([www.moretonbay.qld.gov.au/mbrclplanningsscheme](http://www.moretonbay.qld.gov.au/mbrclplanningsscheme)) or contact council on 3205 0555.

**Effective from 1 February 2016**

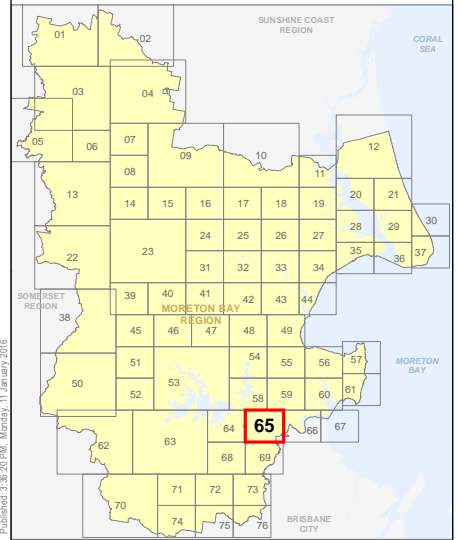
0 200 400 600 Metres

SCALE (A3): 1:15,000

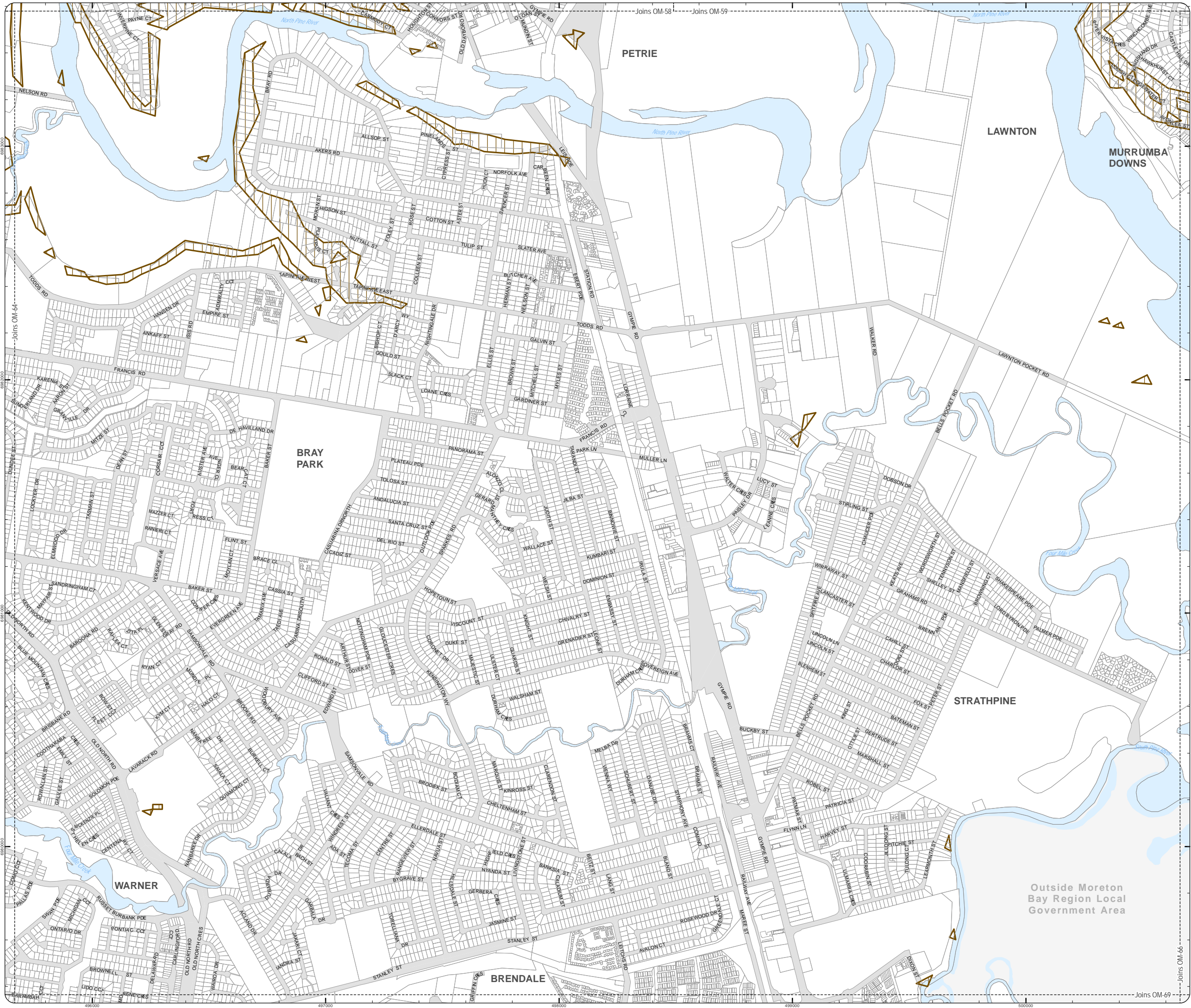
DCDB Version: November 2015  
Projection: Map Grid of Australia, Zone 56  
Horizontal Datum: Geocentric Datum of Australia 1994

**DISCLAIMER:** Some of the information shown in this document has been provided to Council from external third parties. Council makes no representation and gives no warranty about the accuracy, reliability, completeness or suitability for any particular purpose of the information. Persons should not rely on the information shown in this document to make any decision with financial or legal implications and should instead rely on their own enquiries. To the full extent that it is able to do so in law, Council disclaims all liability (including liability in negligence) for all costs, losses and damages (including indirect and consequential costs, losses and damages) caused by or arising from anyone using or relying on the information shown in this document for any purpose whatsoever. © Copyright Moreton Bay Regional Council 2016

DCDB (Version Nov 2015) is reproduced with the permission of the State of Queensland



**OM-65 LSH**  
**Overlay Map**



**PLANNING SCHEME  
OVERLAY MAP - LANDSLIDE HAZARD**

- Property boundaries
- Landslide hazard area (>15% Slope)

Please read the following notes about this map:

This overlay map only affects you if your property is identified in the Landslide hazard area, and you wish to develop (e.g. build or extend, change use, subdivide, clear native vegetation, fill or excavate).

Under State Government requirements, planning schemes must identify areas where landslide hazard planning controls apply. This overlay map shows the Landslide hazard area and comprises land with slopes greater than 15%.

Inclusion in this map does not necessarily mean there are associated requirements.

Refer to the relevant zone code, local plan code and/or development codes for requirements associated with this overlay map.

For further information regarding this overlay map, please refer to the Overlay information sheet on Council's website ([www.moretonbay.qld.gov.au/mbrclplanningscheme](http://www.moretonbay.qld.gov.au/mbrclplanningscheme)) or contact council on 3205 0555.

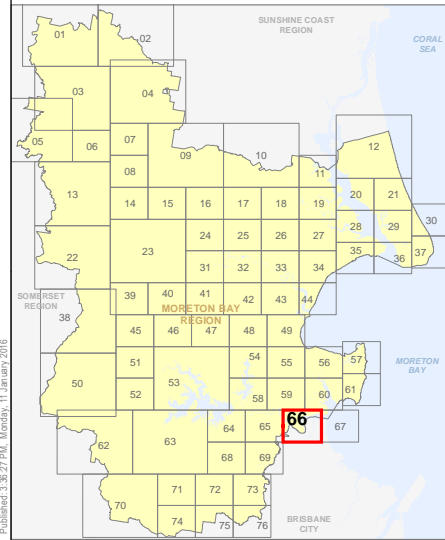
**Effective from 1 February 2016**



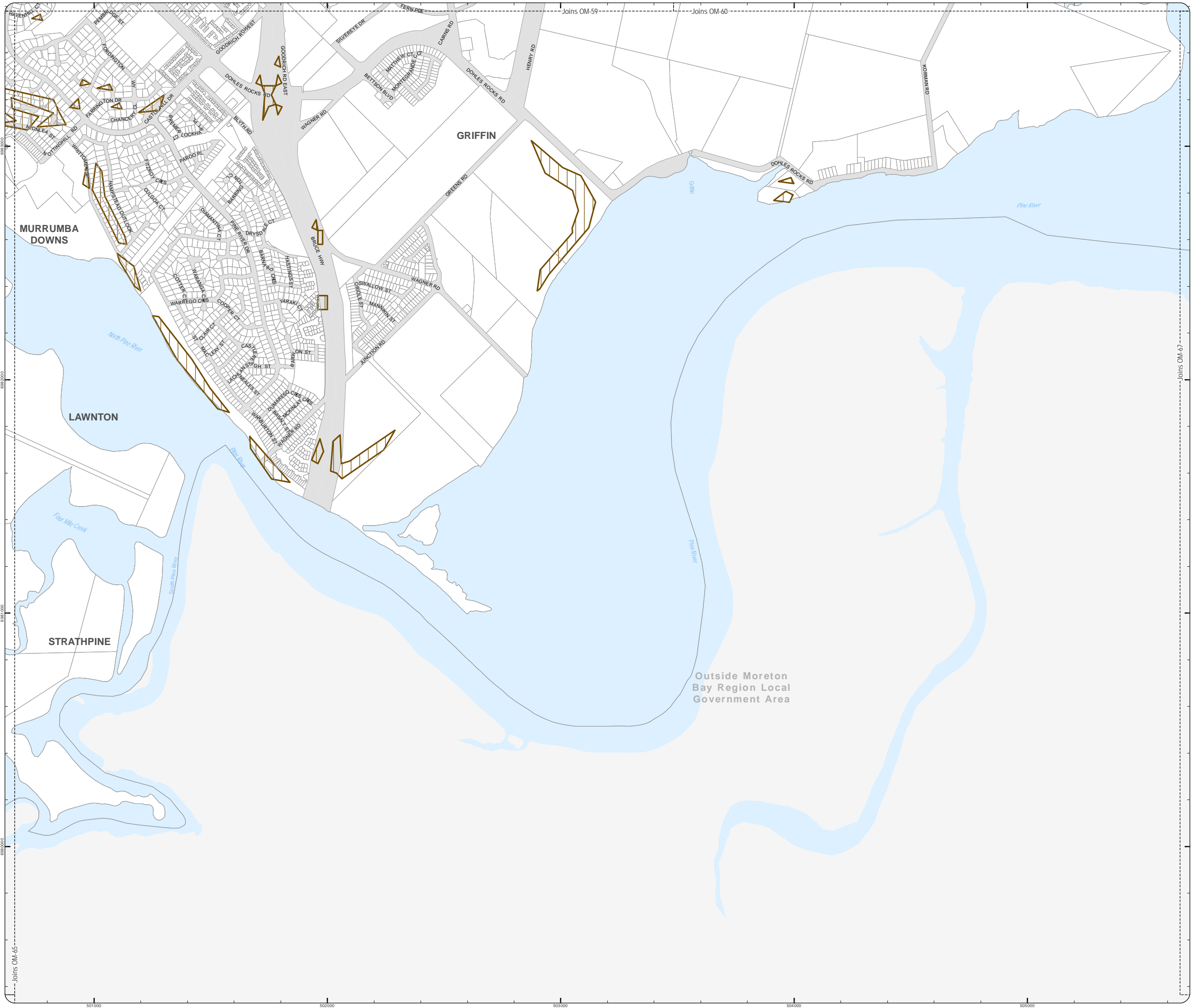
SCALE (A3): 1:15,000  
 DCDB Version: November 2015  
 Projection: Map Grid of Australia, Zone 56  
 Horizontal Datum: Geocentric Datum of Australia 1994

**DISCLAIMER:** Some of the information shown in this document has been provided to Council from external third parties. Council makes no representation and gives no warranty about the accuracy, reliability, completeness or suitability for any particular purpose of the information. Persons should not rely on the information shown in this document to make any decision with financial or legal implications and should instead rely on their own enquiries. To the full extent that it is able to do so in law, Council disclaims all liability (including liability in negligence) for all costs, losses and damages (including indirect and consequential costs, losses and damages) caused by or arising from anyone using or relying on the information shown in this document for any purpose whatsoever. © Copyright Moreton Bay Regional Council 2016

DCDB (Version Nov 2015) is reproduced with the permission of the State of Queensland



**OM-66 LSH  
Overlay Map**



**PLANNING SCHEME  
OVERLAY MAP - LANDSLIDE HAZARD**

- Property boundaries
- Landslide hazard area (>15% Slope)

Please read the following notes about this map:

This overlay map only affects you if your property is identified in the Landslide hazard area, and you wish to develop (e.g. build or extend, change use, subdivide, clear native vegetation, fill or excavate).

Under State Government requirements, planning schemes must identify areas where landslide hazard planning controls apply. This overlay map shows the Landslide hazard area and comprises land with slopes greater than 15%.

Inclusion in this map does not necessarily mean there are associated requirements.

Refer to the relevant zone code, local plan code and/or development codes for requirements associated with this overlay map.

For further information regarding this overlay map, please refer to the Overlay information sheet on Council's website ([www.moretonbay.qld.gov.au/mbrplanningscheme](http://www.moretonbay.qld.gov.au/mbrplanningscheme)) or contact council on 3205 0555.

**Effective from 1 February 2016**

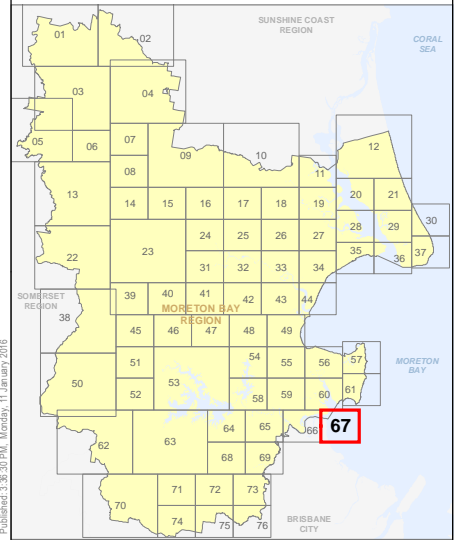
0 200 400 600 Metres

SCALE (A3): 1:15,000

DCDB Version: November 2015  
 Projection: Map Grid of Australia, Zone 56  
 Horizontal Datum: Geocentric Datum of Australia 1994

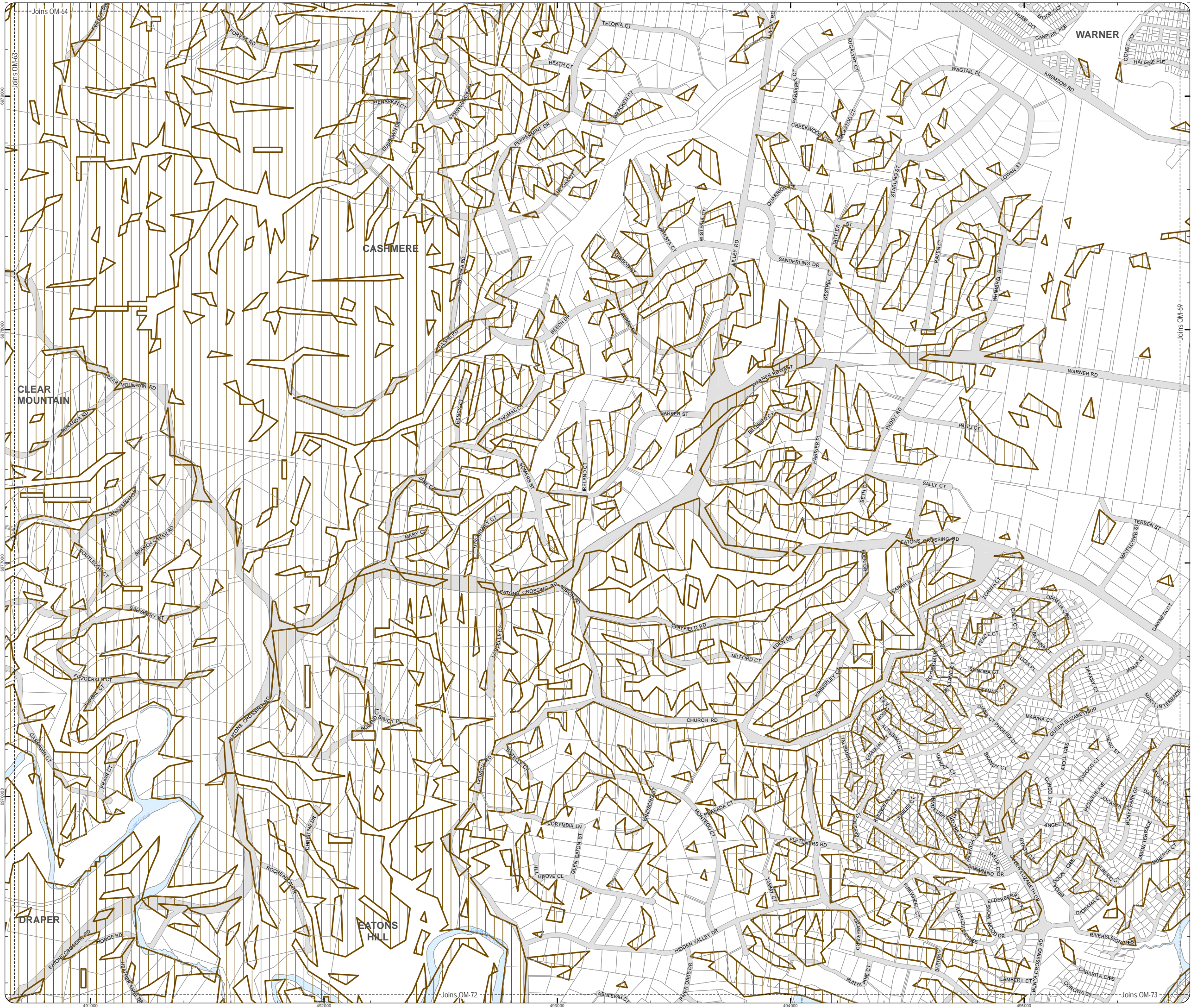
**DISCLAIMER:** Some of the information shown in this document has been provided to Council from external third parties. Council makes no representation and gives no warranty about the accuracy, reliability, completeness or suitability for any particular purpose of the information. Persons should not rely on the information shown in this document to make any decision with financial or legal implications and should instead rely on their own enquiries. To the full extent that it is able to do so in law, Council disclaims all liability (including liability in negligence) for all costs, losses and damages (including indirect and consequential costs, losses and damages) caused by or arising from anyone using or relying on the information shown in this document for any purpose whatsoever. © Copyright Moreton Bay Regional Council 2016

DCDB (Version Nov 2015) is reproduced with the permission of the State of Queensland



**OM-67 LSH  
Overlay Map**





**PLANNING SCHEME  
OVERLAY MAP - LANDSLIDE HAZARD**

- Property boundaries
- Landslide hazard area (>15% Slope)

Please read the following notes about this map:

This overlay map only affects you if your property is identified in the Landslide hazard area, and you wish to develop (e.g. build or extend, change use, subdivide, clear native vegetation, fill or excavate).

Under State Government requirements, planning schemes must identify areas where landslide hazard planning controls apply. This overlay map shows the Landslide hazard area and comprises land with slopes greater than 15%.

Inclusion in this map does not necessarily mean there are associated requirements.

Refer to the relevant zone code, local plan code and/or development codes for requirements associated with this overlay map.

For further information regarding this overlay map, please refer to the Overlay information sheet on Council's website ([www.moretonbay.qld.gov.au/mbrclplanningsscheme](http://www.moretonbay.qld.gov.au/mbrclplanningsscheme)) or contact council on 3205 0555.

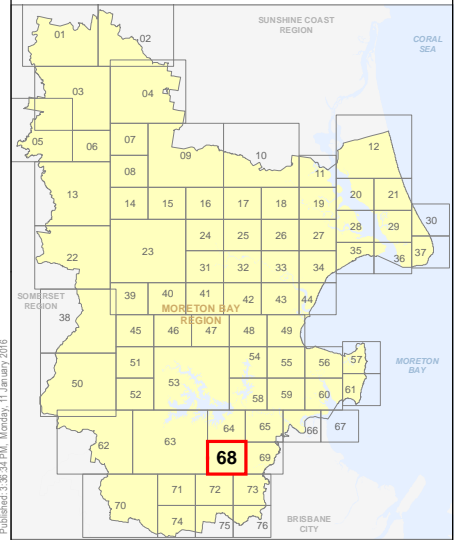
**Effective from 1 February 2016**



SCALE (A3): 1:15,000  
 DCDB Version: November 2015  
 Projection: Map Grid of Australia, Zone 56  
 Horizontal Datum: Geocentric Datum of Australia 1994

**DISCLAIMER:** Some of the information shown in this document has been provided to Council from external third parties. Council makes no representation and gives no warranty about the accuracy, reliability, completeness or suitability for any particular purpose of the information. Persons should not rely on the information shown in this document to make any decision with financial or legal implications and should instead rely on their own enquiries. To the full extent that it is able to do so in law, Council disclaims all liability (including liability in negligence) for all costs, losses and damages (including indirect and consequential costs, losses and damages) caused by or arising from anyone using or relying on the information shown in this document for any purpose whatsoever. © Copyright Moreton Bay Regional Council 2016

DCDB (Version Nov 2015) is reproduced with the permission of the State of Queensland



**OM-68 LSH  
Overlay Map**

**PLANNING SCHEME  
OVERLAY MAP - LANDSLIDE HAZARD**

- Property boundaries
- Landslide hazard area (>15% Slope)

Please read the following notes about this map:  
This overlay map only affects you if your property is identified in the Landslide hazard area, and you wish to develop (e.g. build or extend, change use, subdivide, clear native vegetation, fill or excavate).

Under State Government requirements, planning schemes must identify areas where landslide hazard planning controls apply. This overlay map shows the Landslide hazard area and comprises land with slopes greater than 15%.

Inclusion in this map does not necessarily mean there are associated requirements.

Refer to the relevant zone code, local plan code and/or development codes for requirements associated with this overlay map.

For further information regarding this overlay map, please refer to the Overlay information sheet on Council's website ([www.moretonbay.qld.gov.au/mbrplanningscheme](http://www.moretonbay.qld.gov.au/mbrplanningscheme)) or contact council on 3205 0555.

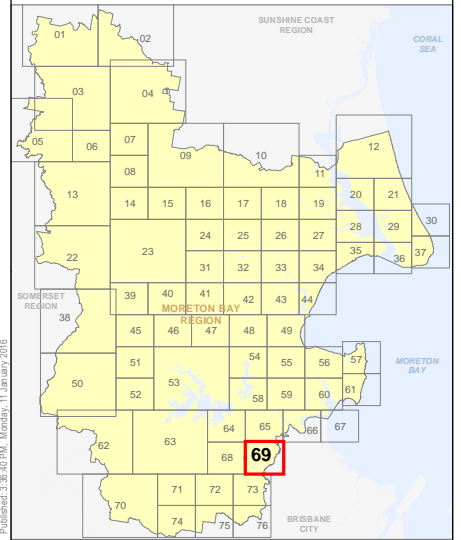
**Effective from 1 February 2016**



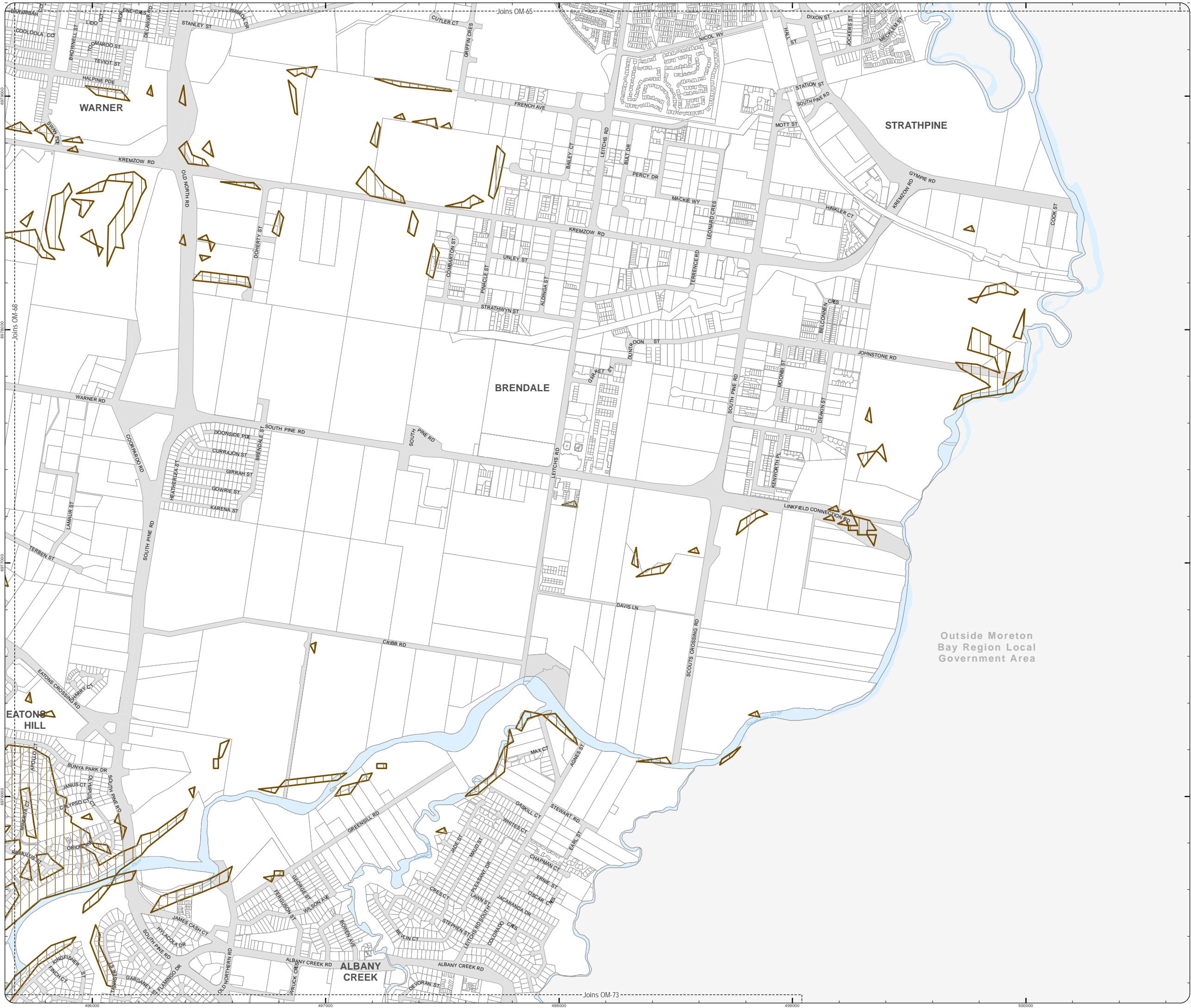
SCALE (A3): 1:15,000  
DCDB Version: November 2015  
Projection: Map Grid of Australia, Zone 56  
Horizontal Datum: Geocentric Datum of Australia 1994

**DISCLAIMER:** Some of the information shown in this document has been provided to Council from external third parties. Council makes no representation and gives no warranty about the accuracy, reliability, completeness or suitability for any particular purpose of the information. Persons should not rely on the information shown in this document to make any decision with financial or legal implications and should instead rely on their own enquiries. To the full extent that it is able to do so in law, Council disclaims all liability (including liability in negligence) for all costs, losses and damages (including indirect and consequential costs, losses and damages) caused by or arising from anyone using or relying on the information shown in this document for any purpose whatsoever. © Copyright Moreton Bay Regional Council 2016

DCDB (Version Nov 2015) is reproduced with the permission of the State of Queensland



**OM-69 LSH  
Overlay Map**



**PLANNING SCHEME  
OVERLAY MAP - LANDSLIDE HAZARD**

- Property boundaries
- Landslide hazard area (>15% Slope)

Please read the following notes about this map:

This overlay map only affects you if your property is identified in the Landslide hazard area, and you wish to develop (e.g. build or extend, change use, subdivide, clear native vegetation, fill or excavate).

Under State Government requirements, planning schemes must identify areas where landslide hazard planning controls apply. This overlay map shows the Landslide hazard area and comprises land with slopes greater than 15%.

Inclusion in this map does not necessarily mean there are associated requirements.

Refer to the relevant zone code, local plan code and/or development codes for requirements associated with this overlay map.

For further information regarding this overlay map, please refer to the Overlay information sheet on Council's website ([www.moretonbay.qld.gov.au/mbr/planningscheme](http://www.moretonbay.qld.gov.au/mbr/planningscheme)) or contact council on 3205 0555.

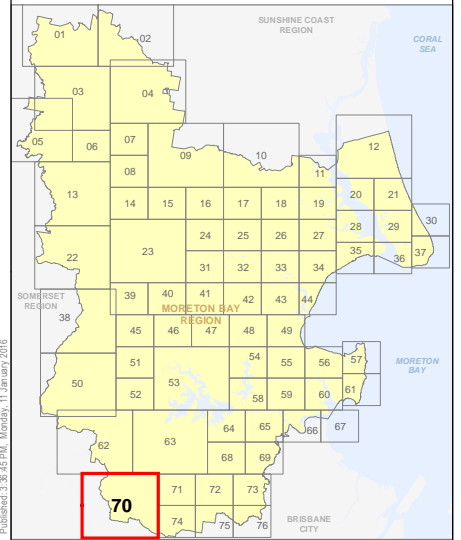
**Effective from 1 February 2016**



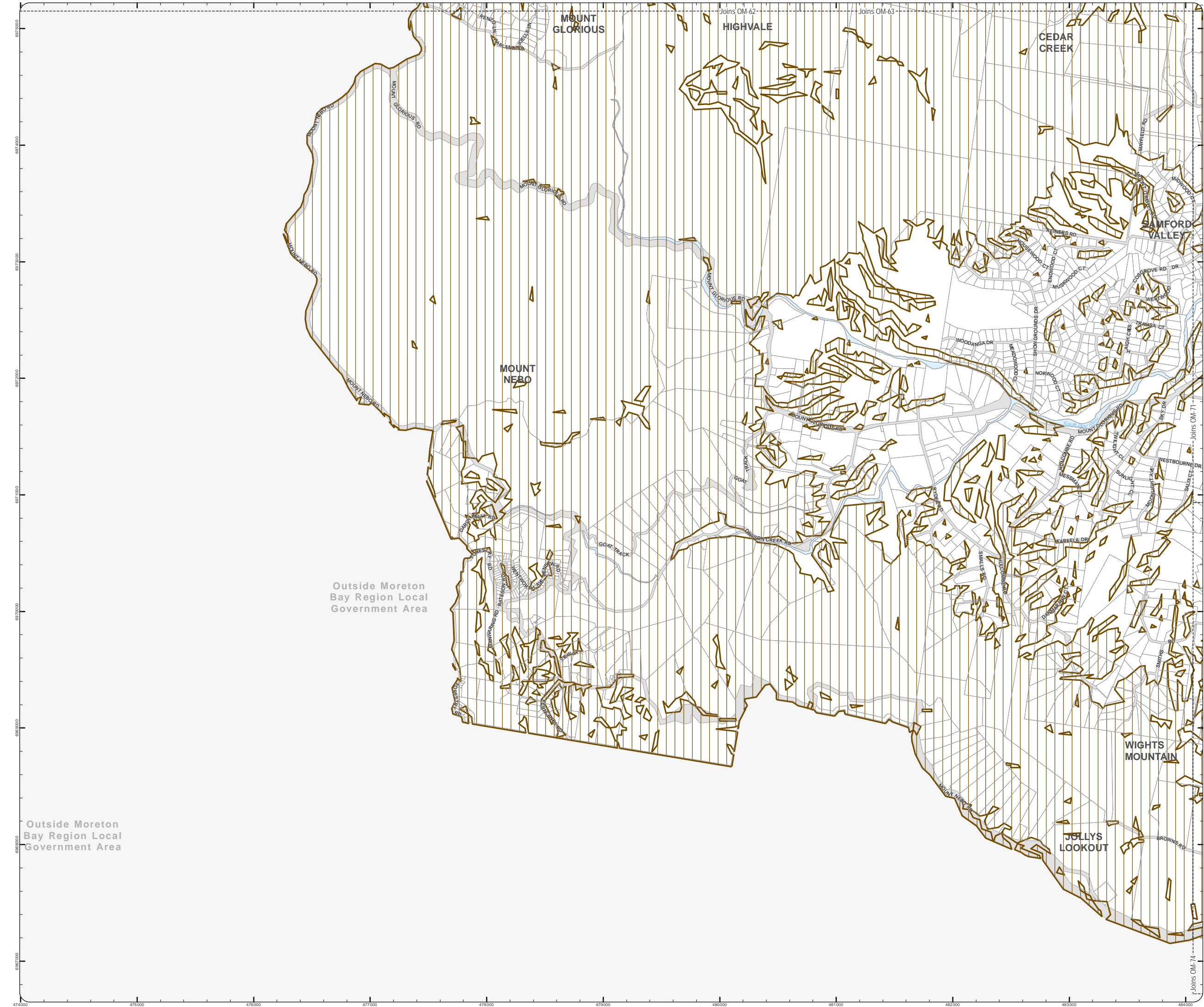
DCDB Version: November 2015  
 Projection: Map Grid of Australia, Zone 56  
 Horizontal Datum: Geocentric Datum of Australia 1994

**DISCLAIMER:** Some of the information shown in this document has been provided to Council from external third parties. Council makes no representation and gives no warranty about the accuracy, reliability, completeness or suitability for any particular purpose of the information. Persons should not rely on the information shown in this document to make any decision with financial or legal implications and should instead rely on their own enquiries. To the full extent that it is able to do so in law, Council disclaims all liability (including liability in negligence) for all costs, losses and damages (including indirect and consequential costs, losses and damages) caused by or arising from anyone using or relying on the information shown in this document for any purpose whatsoever.  
 © Copyright Moreton Bay Regional Council 2016

DCDB (Version Nov 2015) is reproduced with the permission of the State of Queensland



**OM-70 LSH  
Overlay Map**



Outside Moreton Bay Region Local Government Area

Outside Moreton Bay Region Local Government Area

**PLANNING SCHEME  
OVERLAY MAP - LANDSLIDE HAZARD**

- Property boundaries
- Landslide hazard area (>15% Slope)

Please read the following notes about this map:  
This overlay map only affects you if your property is identified in the Landslide hazard area, and you wish to develop (e.g. build or extend, change use, subdivide, clear native vegetation, fill or excavate).

Under State Government requirements, planning schemes must identify areas where landslide hazard planning controls apply. This overlay map shows the Landslide hazard area and comprises land with slopes greater than 15%.

Inclusion in this map does not necessarily mean there are associated requirements.

Refer to the relevant zone code, local plan code and/or development codes for requirements associated with this overlay map.

For further information regarding this overlay map, please refer to the Overlay information sheet on Council's website ([www.moretonbay.qld.gov.au/mbrccplanningsscheme](http://www.moretonbay.qld.gov.au/mbrccplanningsscheme)) or contact council on 3205 0555.

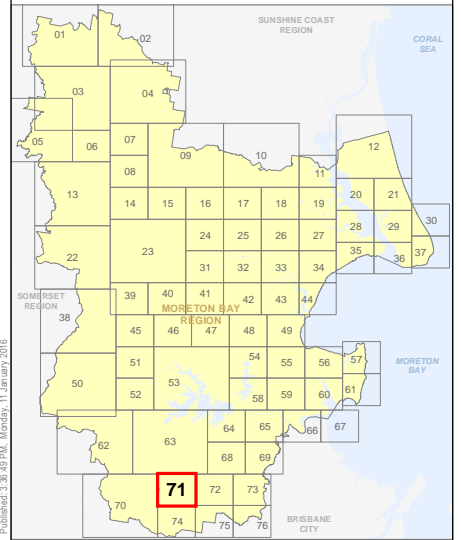
**Effective from 1 February 2016**



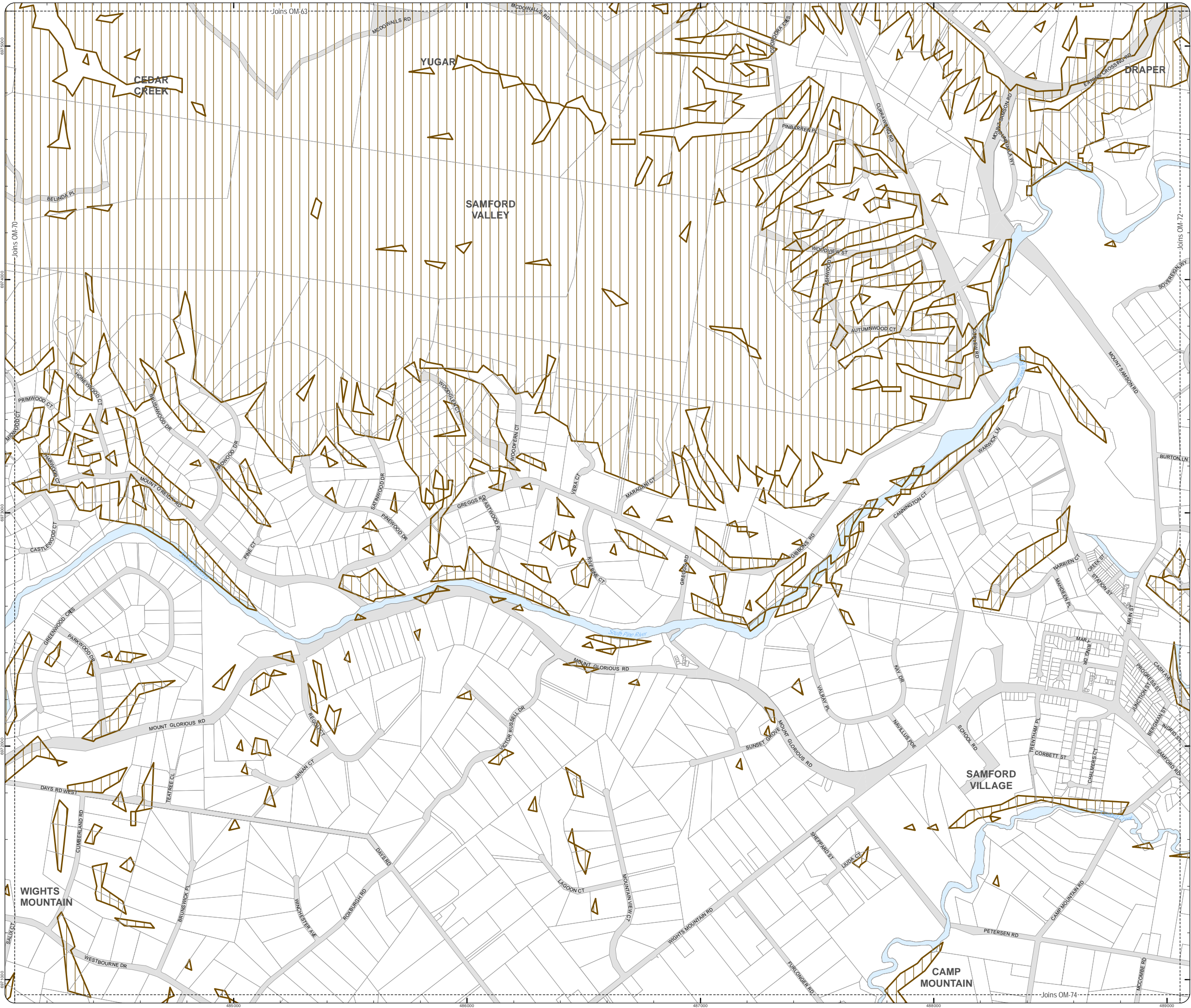
SCALE (A3): 1:15,000  
DCDB Version: November 2015  
Projection: Map Grid of Australia, Zone 56  
Horizontal Datum: Geocentric Datum of Australia 1994

**DISCLAIMER:** Some of the information shown in this document has been provided to Council from external third parties. Council makes no representation and gives no warranty about the accuracy, reliability, completeness or suitability for any particular purpose of the information. Persons should not rely on the information shown in this document to make any decision with financial or legal implications and should instead rely on their own enquiries. To the full extent that it is able to do so in law, Council disclaims all liability (including liability in negligence) for all costs, losses and damages (including indirect and consequential costs, losses and damages) caused by or arising from anyone using or relying on the information shown in this document for any purpose whatsoever. © Copyright Moreton Bay Regional Council 2016

DCDB (Version Nov 2015) is reproduced with the permission of the State of Queensland



**OM-71 LSH  
Overlay Map**



**PLANNING SCHEME  
OVERLAY MAP - LANDSLIDE HAZARD**

- Property boundaries
- Landslide hazard area (>15% Slope)

Please read the following notes about this map:

This overlay map only affects you if your property is identified in the Landslide hazard area, and you wish to develop (e.g. build or extend, change use, subdivide, clear native vegetation, fill or excavate).

Under State Government requirements, planning schemes must identify areas where landslide hazard planning controls apply. This overlay map shows the Landslide hazard area and comprises land with slopes greater than 15%.

Inclusion in this map does not necessarily mean there are associated requirements.

Refer to the relevant zone code, local plan code and/or development codes for requirements associated with this overlay map.

For further information regarding this overlay map, please refer to the Overlay information sheet on Council's website ([www.moretonbay.qld.gov.au/mbrclplanningscheme](http://www.moretonbay.qld.gov.au/mbrclplanningscheme)) or contact council on 3205 0555.

**Effective from 1 February 2016**

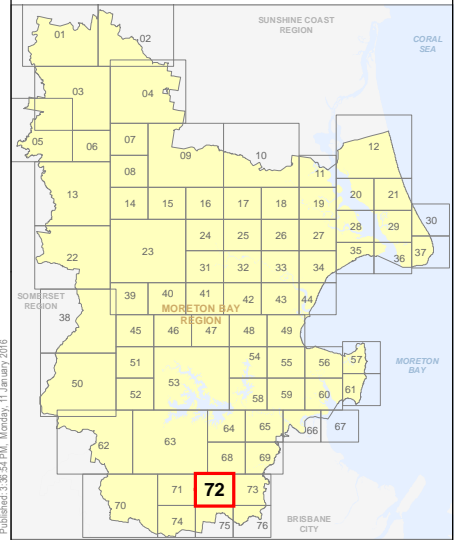


SCALE (A3): 1:15,000


DCDB Version: November 2015  
Projection: Map Grid of Australia, Zone 56  
Horizontal Datum: Geocentric Datum of Australia 1994

**DISCLAIMER:** Some of the information shown in this document has been provided to Council from external third parties. Council makes no representation and gives no warranty about the accuracy, reliability, completeness or suitability for any particular purpose of the information. Persons should not rely on the information shown in this document to make any decision with financial or legal implications and should instead rely on their own enquiries. To the full extent that it is able to do so in law, Council disclaims all liability (including liability in negligence) for all costs, losses and damages (including indirect and consequential costs, losses and damages) caused by or arising from anyone using or relying on the information shown in this document for any purpose whatsoever. © Copyright Moreton Bay Regional Council 2016

DCDB (Version Nov 2015) is reproduced with the permission of the State of Queensland



**OM-72 LSH  
Overlay Map**





**PLANNING SCHEME  
OVERLAY MAP - LANDSLIDE HAZARD**

- Property boundaries
- Landslide hazard area (>15% Slope)

Please read the following notes about this map:

This overlay map only affects you if your property is identified in the Landslide hazard area, and you wish to develop (e.g. build or extend, change use, subdivide, clear native vegetation, fill or excavate).

Under State Government requirements, planning schemes must identify areas where landslide hazard planning controls apply. This overlay map shows the Landslide hazard area and comprises land with slopes greater than 15%.

Inclusion in this map does not necessarily mean there are associated requirements.

Refer to the relevant zone code, local plan code and/or development codes for requirements associated with this overlay map.

For further information regarding this overlay map, please refer to the Overlay information sheet on Council's website ([www.moretonbay.qld.gov.au/mbrcpplanningScheme](http://www.moretonbay.qld.gov.au/mbrcpplanningScheme)) or contact council on 3205 0555.



Outside Moreton Bay Region Local Government Area

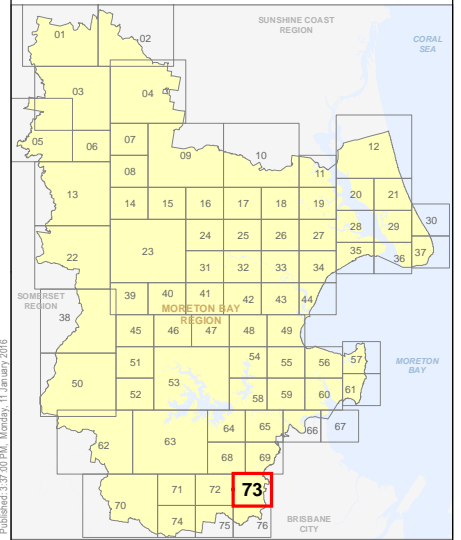
**Effective from 1 February 2016**



SCALE (A3): 1:15,000  
 DCDB Version: November 2015  
 Projection: Map Grid of Australia, Zone 56  
 Horizontal Datum: Geocentric Datum of Australia 1994

**DISCLAIMER:** Some of the information shown in this document has been provided to Council from external third parties. Council makes no representation and gives no warranty about the accuracy, reliability, completeness or suitability for any particular purpose of the information. Persons should not rely on the information shown in this document to make any decision with financial or legal implications and should instead rely on their own enquiries. To the full extent that it is able to do so in law, Council disclaims all liability (including liability in negligence) for all costs, losses and damages (including indirect and consequential costs, losses and damages) caused by or arising from anyone using or relying on the information shown in this document for any purpose whatsoever. © Copyright Moreton Bay Regional Council 2016

DCDB (Version Nov 2015) is reproduced with the permission of the State of Queensland



**OM-73 LSH  
Overlay Map**

**PLANNING SCHEME  
OVERLAY MAP - LANDSLIDE HAZARD**

- Property boundaries
- Landslide hazard area (>15% Slope)

Please read the following notes about this map:

This overlay map only affects you if your property is identified in the Landslide hazard area, and you wish to develop (e.g. build or extend, change use, subdivide, clear native vegetation, fill or excavate).

Under State Government requirements, planning schemes must identify areas where landslide hazard planning controls apply. This overlay map shows the Landslide hazard area and comprises land with slopes greater than 15%.

Inclusion in this map does not necessarily mean there are associated requirements.

Refer to the relevant zone code, local plan code and/or development codes for requirements associated with this overlay map.

For further information regarding this overlay map, please refer to the Overlay information sheet on Council's website ([www.moretonbay.qld.gov.au/mbrplanningscheme](http://www.moretonbay.qld.gov.au/mbrplanningscheme)) or contact council on 3205 0555.

**Effective from 1 February 2016**

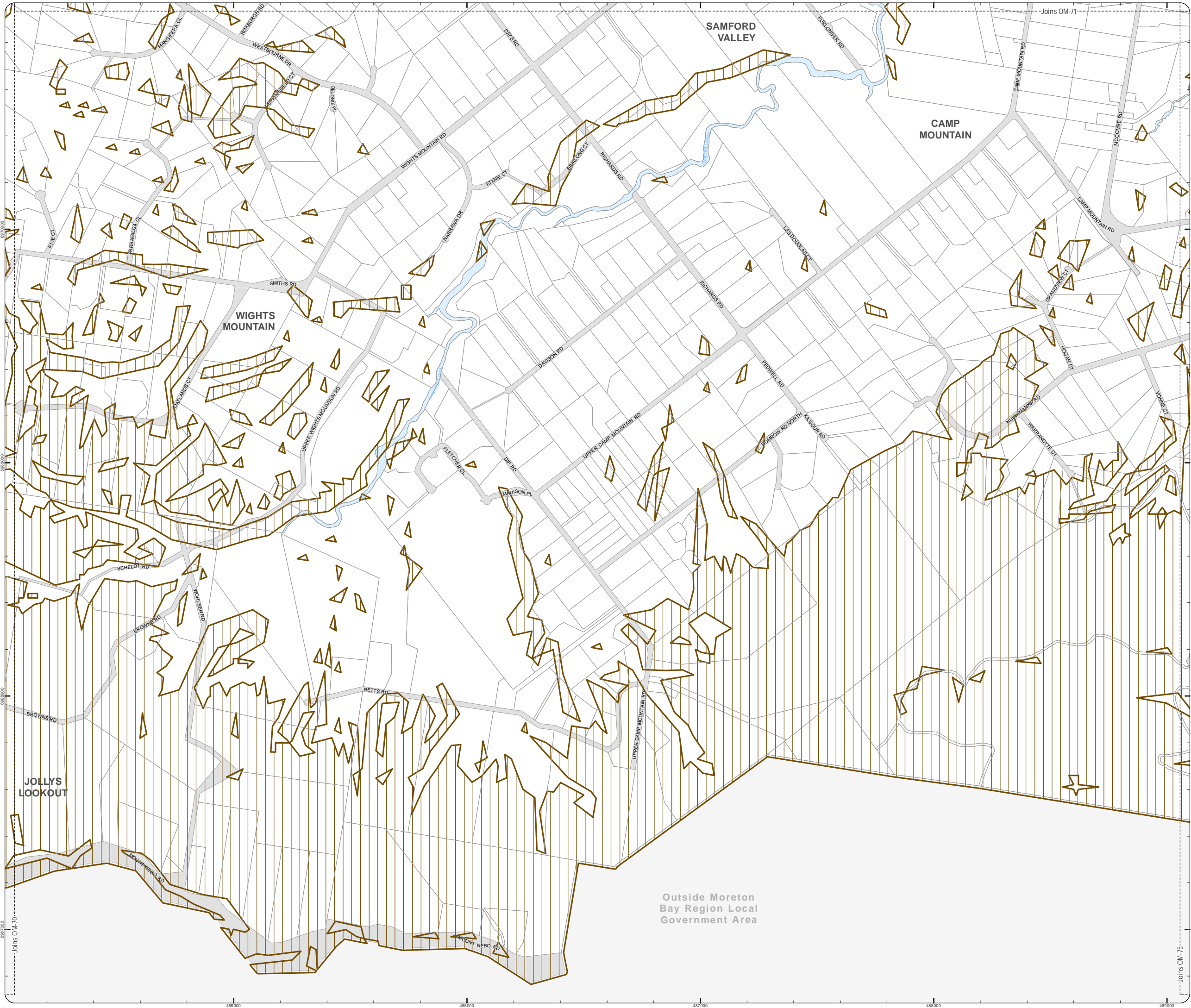
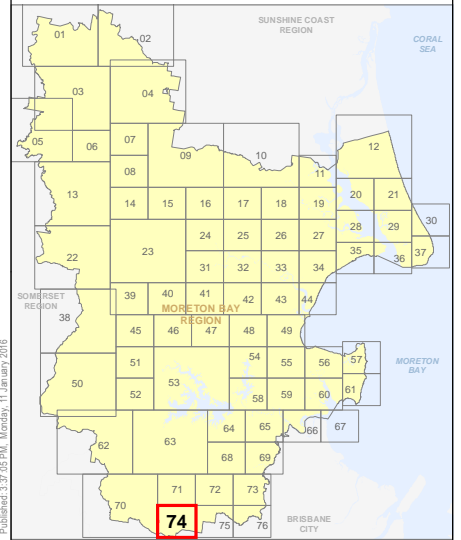
0 200 400 600 Metres

SCALE (A3): 1:15,000

DCDB Version: November 2015  
Projection: Map Grid of Australia, Zone 56  
Horizontal Datum: Geocentric Datum of Australia 1994

**DISCLAIMER:** Some of the information shown in this document has been provided to Council from external third parties. Council makes no representation and gives no warranty about the accuracy, reliability, completeness or suitability for any particular purpose of the information. Persons should not rely on the information shown in this document to make any decision with financial or legal implications and should instead rely on their own enquiries. To the full extent that it is able to do so in law, Council disclaims all liability (including liability in negligence) for all costs, losses and damages (including indirect and consequential costs, losses and damages) caused by or arising from anyone using or relying on the information shown in this document for any purpose whatsoever. © Copyright Moreton Bay Regional Council 2016

DCDB (Version Nov 2015) is reproduced with the permission of the State of Queensland



**PLANNING SCHEME  
OVERLAY MAP - LANDSLIDE HAZARD**

- Property boundaries
- Landslide hazard area (>15% Slope)

Please read the following notes about this map:

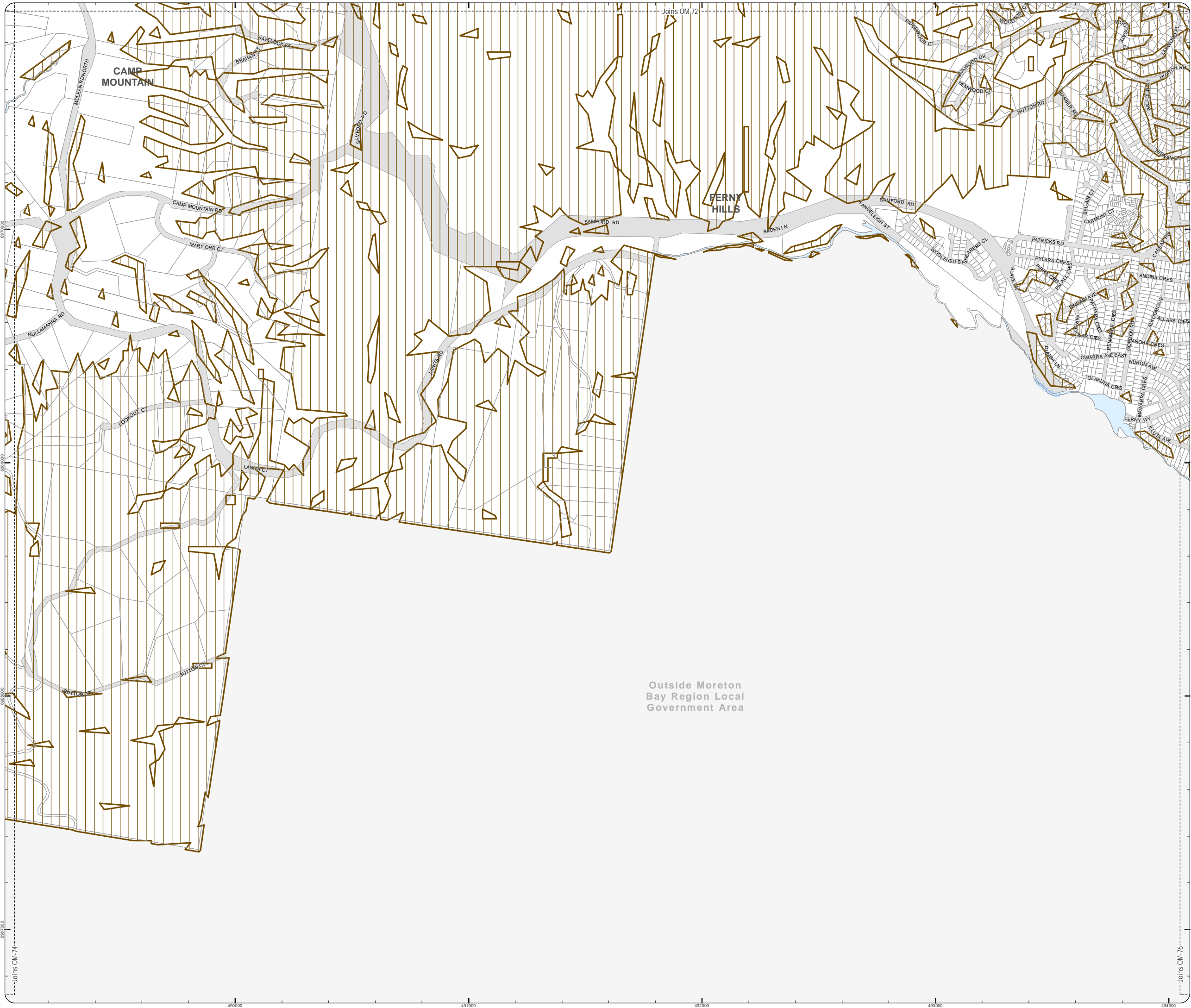
This overlay map only affects you if your property is identified in the Landslide hazard area, and you wish to develop (e.g. build or extend, change use, subdivide, clear native vegetation, fill or excavate).

Under State Government requirements, planning schemes must identify areas where landslide hazard planning controls apply. This overlay map shows the Landslide hazard area and comprises land with slopes greater than 15%.

Inclusion in this map does not necessarily mean there are associated requirements.

Refer to the relevant zone code, local plan code and/or development codes for requirements associated with this overlay map.

For further information regarding this overlay map, please refer to the Overlay information sheet on Council's website ([www.moretonbay.qld.gov.au/mbrcpplanningScheme](http://www.moretonbay.qld.gov.au/mbrcpplanningScheme)) or contact council on 3205 0555.



Outside Moreton Bay Region Local Government Area

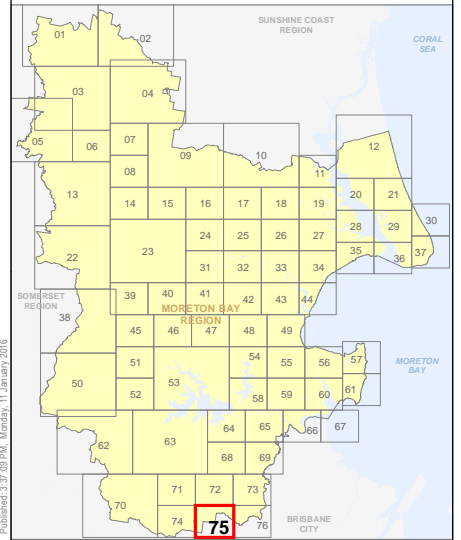
**Effective from 1 February 2016**



SCALE (A3): 1:15,000  
 DCDB Version: November 2015  
 Projection: Map Grid of Australia, Zone 56  
 Horizontal Datum: Geocentric Datum of Australia 1994

**DISCLAIMER:** Some of the information shown in this document has been provided to Council from external third parties. Council makes no representation and gives no warranty about the accuracy, reliability, completeness or suitability for any particular purpose of the information. Persons should not rely on the information shown in this document to make any decision with financial or legal implications and should instead rely on their own enquiries. To the full extent that it is able to do so in law, Council disclaims all liability (including liability in negligence) for all costs, losses and damages (including indirect and consequential costs, losses and damages) caused by or arising from anyone using or relying on the information shown in this document for any purpose whatsoever. © Copyright Moreton Bay Regional Council 2016

DCDB (Version Nov 2015) is reproduced with the permission of the State of Queensland



**OM-75 LSH  
Overlay Map**

**PLANNING SCHEME  
OVERLAY MAP - LANDSLIDE HAZARD**

- Property boundaries
- Landslide hazard area (>15% Slope)

Please read the following notes about this map:

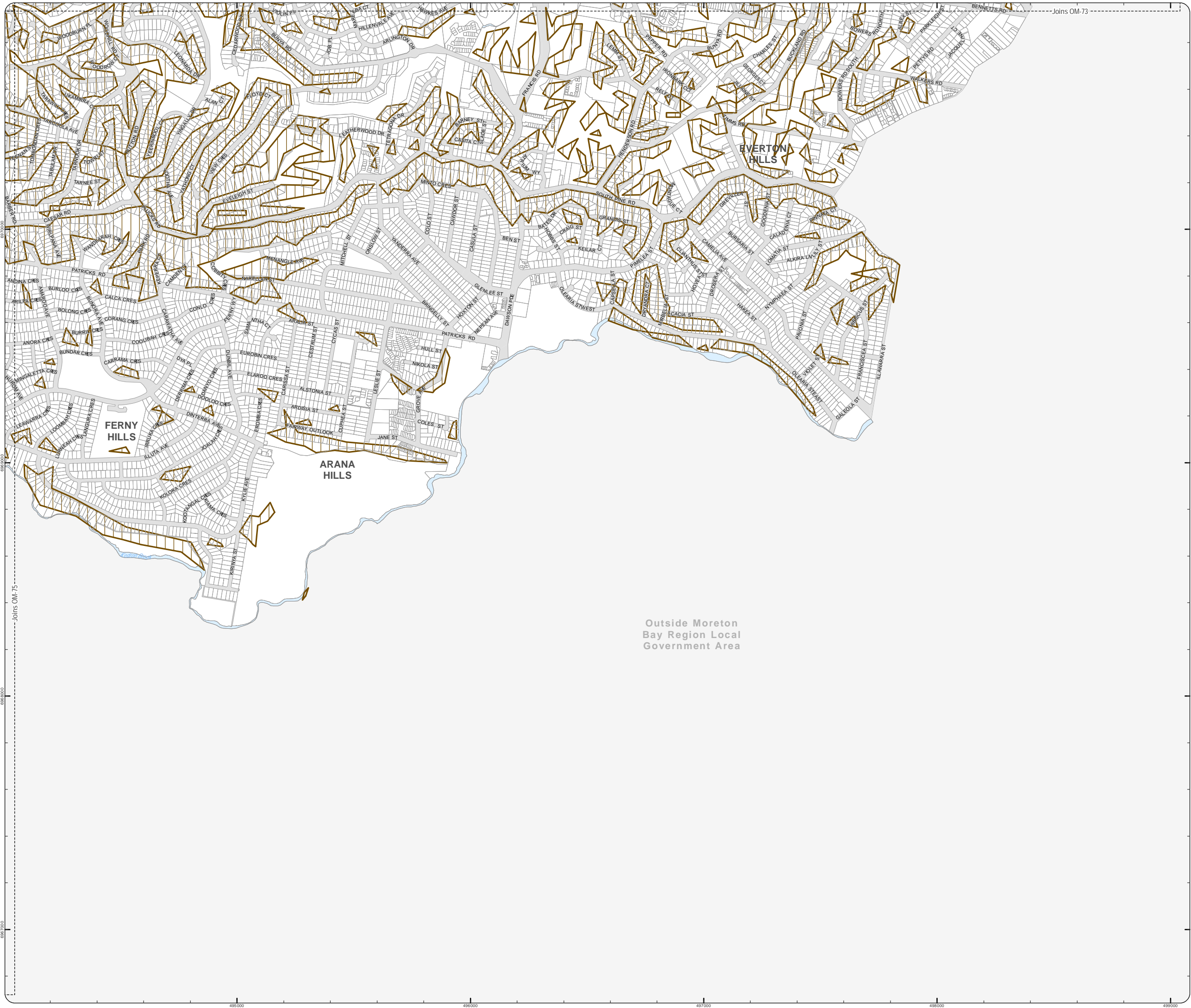
This overlay map only affects you if your property is identified in the Landslide hazard area, and you wish to develop (e.g. build or extend, change use, subdivide, clear native vegetation, fill or excavate).

Under State Government requirements, planning schemes must identify areas where landslide hazard planning controls apply. This overlay map shows the Landslide hazard area and comprises land with slopes greater than 15%.

Inclusion in this map does not necessarily mean there are associated requirements.

Refer to the relevant zone code, local plan code and/or development codes for requirements associated with this overlay map.

For further information regarding this overlay map, please refer to the Overlay information sheet on Council's website ([www.moretonbay.qld.gov.au/mbr/planningscheme](http://www.moretonbay.qld.gov.au/mbr/planningscheme)) or contact council on 3205 0555.



Outside Moreton Bay Region Local Government Area

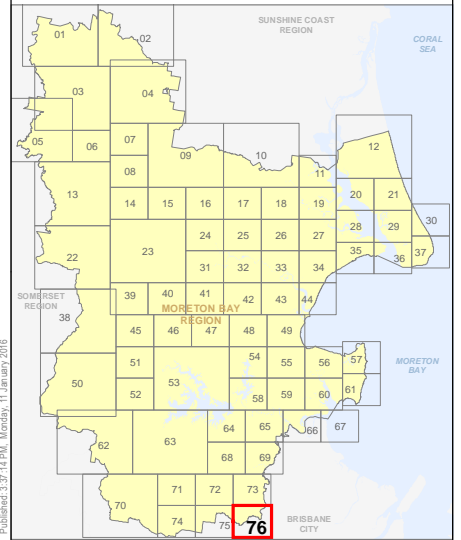
**Effective from 1 February 2016**



DCDB Version: November 2015  
 Projection: Map Grid of Australia, Zone 56  
 Horizontal Datum: Geocentric Datum of Australia 1994

**DISCLAIMER:** Some of the information shown in this document has been provided to Council from external third parties. Council makes no representation and gives no warranty about the accuracy, reliability, completeness or suitability for any particular purpose of the information. Persons should not rely on the information shown in this document to make any decision with financial or legal implications and should instead rely on their own enquiries. To the full extent that it is able to do so in law, Council disclaims all liability (including liability in negligence) for all costs, losses and damages (including indirect and consequential costs, losses and damages) caused by or arising from anyone using or relying on the information shown in this document for any purpose whatsoever. © Copyright Moreton Bay Regional Council 2016

DCDB (Version Nov 2015) is reproduced with the permission of the State of Queensland



**OM-76 LSH  
Overlay Map**