

**PLANNING SCHEME
OVERLAY MAP - INFRASTRUCTURE
BUFFERS**

- Aviation facility area of interest
- Operational airspace contour
- Operational airspace
- High voltage electricity line buffer
- Electricity supply substation buffer - 10m
- Wastewater treatment site buffer - 400m
- Wastewater treatment site
- Pumping station buffer
- Landfill site buffer - 200m
- Landfill site
- Gas Pipeline Buffer - 200m
- Lake Samsonvale and Lake Kurwongbah setback - 400m
- Lake Kurwongbah setback - 80m
- Water supply buffer
- Bulk water supply infrastructure buffer - 20m
- Property containing bulk water facility
- Bulk water supply infrastructure**
- Pump station facility
- Reservoir facility
- Water quality facility
- Pipeline

Please read the following notes about this map:

This overlay map only affects you if an infrastructure buffer is identified on your property, and you wish to develop (e.g. build or extend, change use, subdivide, clear native vegetation, fill or excavate).

This map shows buffers to infrastructure such as wastewater treatment plants and pumping stations; landfill and water supply sites; major electricity supply stations and transmission lines; gas and bulk water supply infrastructure; and operational airspace.

Inclusion in this map does not necessarily mean there are associated requirements.

Refer to relevant zone code, local plan code and/or development codes for requirements associated with this overlay map.

For further information regarding this overlay map, please refer to the Overlay information sheet on Council's website (www.moretonbay.qld.gov.au/mbrplanningscheme) or contact council on 3205 0555.

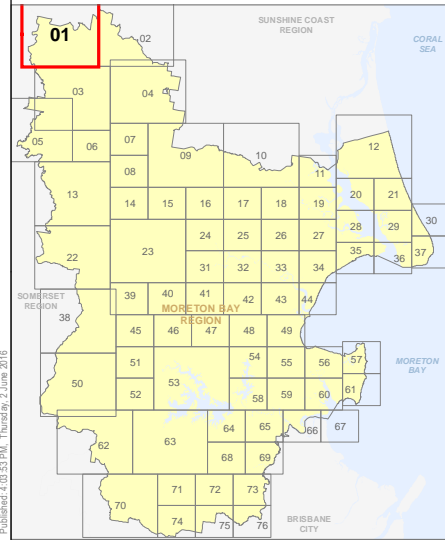
Effective from 20 June 2016



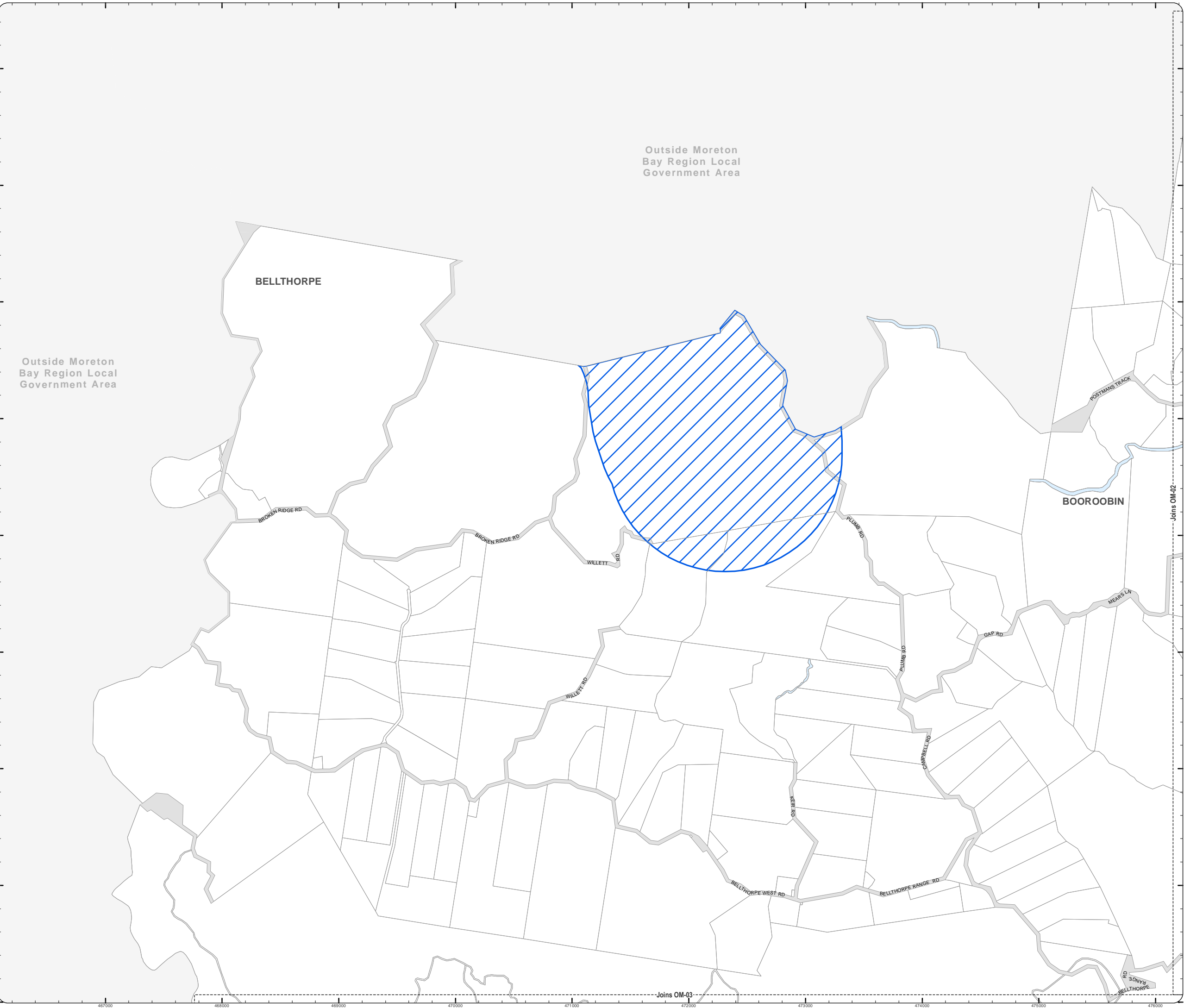
SCALE (A3): 1:30,000
 DCDB Version: April 2016
 Projection: Map Grid of Australia, Zone 56
 Horizontal Datum: Geocentric Datum of Australia 1994

DISCLAIMER: Some of the information shown in this document has been provided to Council from external third parties. Council makes no representation and gives no warranty about the accuracy, reliability, completeness or suitability for any particular purpose of the information. Persons should not rely on the information shown in this document to make any decision with financial or legal implications and should instead rely on their own enquiries. To the full extent that it is able to do so in law, Council disclaims all liability (including liability in negligence) for all costs, losses and damages (including indirect and consequential costs, losses and damages) caused by or arising from anyone using or relying on the information shown in this document for any purpose whatsoever.
 © Copyright Moreton Bay Regional Council 2016

DCDB (Version Apr 2016) is reproduced with the permission of the State of Queensland



**OM-1 IB
Overlay Map**























Outside Moreton Bay Region Local Government Area

Outside Moreton Bay Region Local Government Area

BELLTHORPE

BOOROOBIN

**PLANNING SCHEME
OVERLAY MAP - INFRASTRUCTURE
BUFFERS**

-  Aviation facility area of interest
 -  Operational airspace contour
 -  Operational airspace
 -  High voltage electricity line buffer
 -  Electricity supply substation buffer - 10m
 -  Wastewater treatment site buffer - 400m
 -  Wastewater treatment site
 -  Pumping station buffer
 -  Landfill site buffer - 200m
 -  Landfill site
 -  Gas Pipeline Buffer - 200m
 -  Lake Samsonvale and Lake Kurwongbah setback - 400m
 -  Lake Kurwongbah setback - 80m
 -  Water supply buffer
 -  Bulk water supply infrastructure buffer - 20m
 -  Property containing bulk water facility
- Bulk water supply infrastructure**
-  Pump station facility
 -  Reservoir facility
 -  Water quality facility
 -  Pipeline

Please read the following notes about this map:

This overlay map only affects you if an infrastructure buffer is identified on your property, and you wish to develop (e.g. build or extend, change use, subdivide, clear native vegetation, fill or excavate).

This map shows buffers to infrastructure such as wastewater treatment plants and pumping stations; landfill and water supply sites; major electricity supply stations and transmission lines; gas and bulk water supply infrastructure; and operational airspace.

Inclusion in this map does not necessarily mean there are associated requirements.

Refer to relevant zone code, local plan code and/or development codes for requirements associated with this overlay map.

For further information regarding this overlay map, please refer to the Overlay information sheet on Council's website (www.moretonbay.qld.gov.au/mbrplanningscheme) or contact council on 3205 0555.

Effective from 20 June 2016

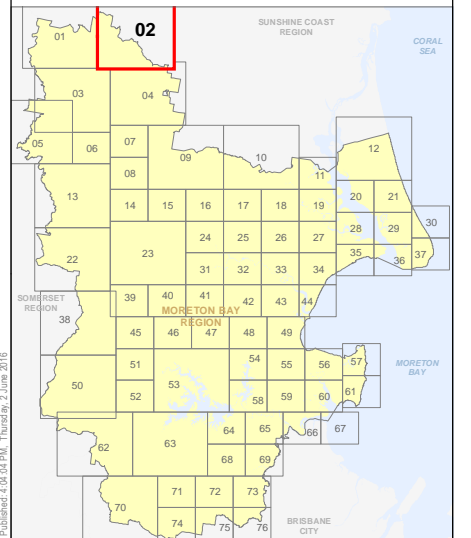


SCALE (A3): 1:30,000

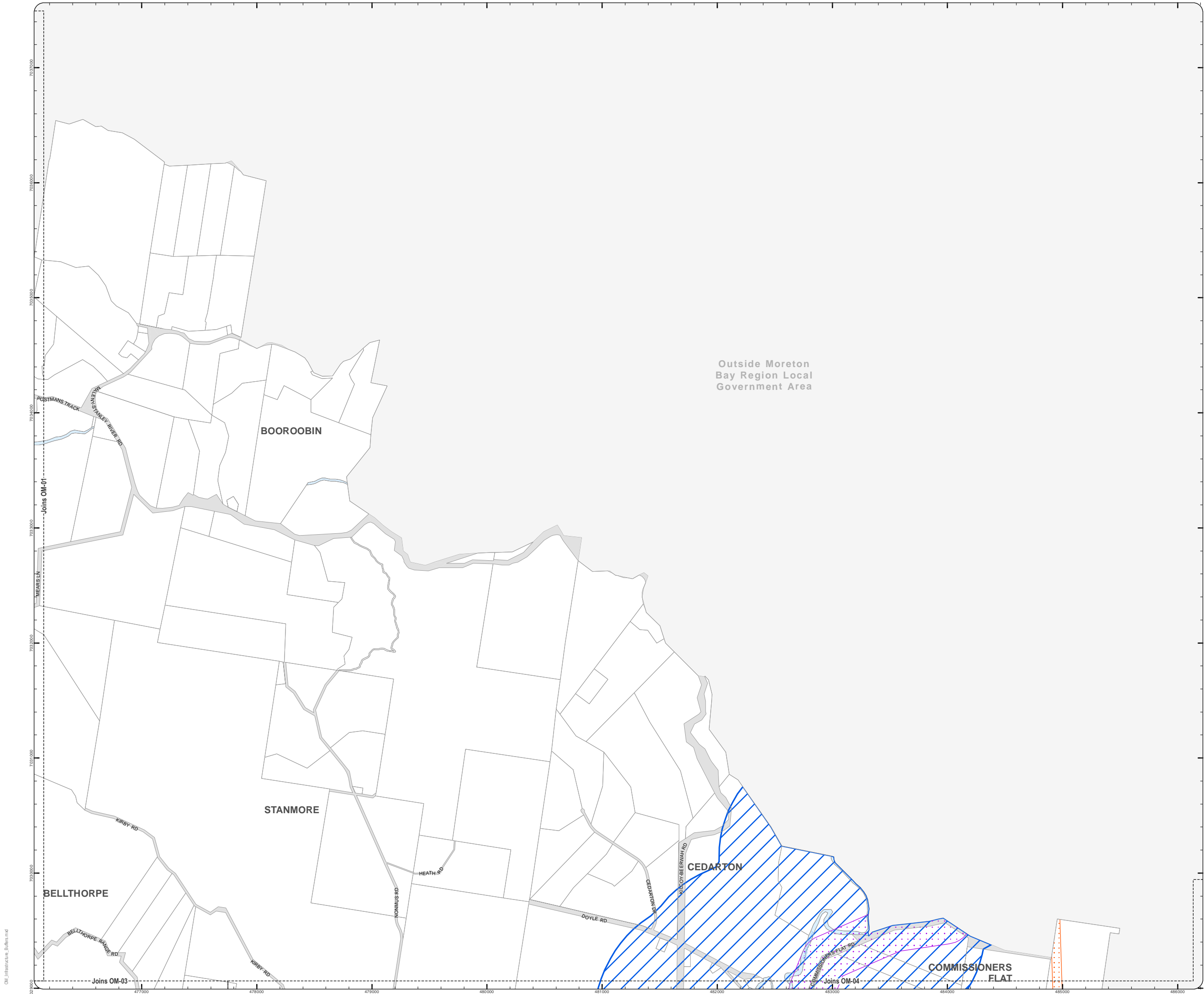
DCDB Version: April 2016
Projection: Map Grid of Australia, Zone 56
Horizontal Datum: Geocentric Datum of Australia 1994

DISCLAIMER: Some of the information shown in this document has been provided to Council from external third parties. Council makes no representation and gives no warranty about the accuracy, reliability, completeness or suitability for any particular purpose of the information. Persons should not rely on the information shown in this document to make any decision with financial or legal implications and should instead rely on their own enquiries. To the full extent that it is able to do so in law, Council disclaims all liability (including liability in negligence) for all costs, losses and damages (including indirect and consequential costs, losses and damages) caused by or arising from anyone using or relying on the information shown in this document for any purpose whatsoever. © Copyright Moreton Bay Regional Council 2016

DCDB (Version Apr 2016) is reproduced with the permission of the State of Queensland



**OM-2 IB
Overlay Map**



**PLANNING SCHEME
OVERLAY MAP - INFRASTRUCTURE
BUFFERS**

- Aviation facility area of interest
 - Operational airspace contour
 - Operational airspace
 - High voltage electricity line buffer
 - Electricity supply substation buffer - 10m
 - Wastewater treatment site buffer - 400m
 - Wastewater treatment site
 - Pumping station buffer
 - Landfill site buffer - 200m
 - Landfill site
 - Gas Pipeline Buffer - 200m
 - Lake Samsonvale and Lake Kurwongbah setback - 400m
 - Lake Kurwongbah setback - 80m
 - Water supply buffer
 - Bulk water supply infrastructure buffer - 20m
 - Property containing bulk water facility
- Bulk water supply infrastructure**
- Pump station facility
 - Reservoir facility
 - Water quality facility
 - Pipeline

Please read the following notes about this map:

This overlay map only affects you if an infrastructure buffer is identified on your property, and you wish to develop (e.g. build or extend, change use, subdivide, clear native vegetation, fill or excavate).

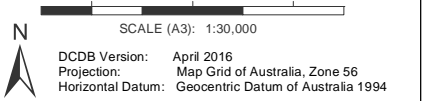
This map shows buffers to infrastructure such as wastewater treatment plants and pumping stations; landfill and water supply sites; major electricity supply stations and transmission lines; gas and bulk water supply infrastructure; and operational airspace.

Inclusion in this map does not necessarily mean there are associated requirements.

Refer to relevant zone code, local plan code and/or development codes for requirements associated with this overlay map.

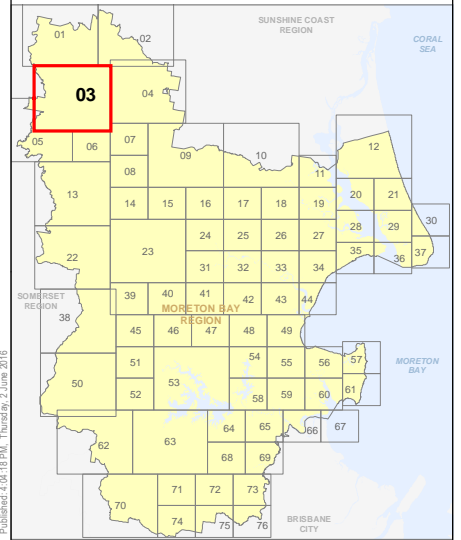
For further information regarding this overlay map, please refer to the Overlay information sheet on Council's website (www.moretonbay.qld.gov.au/mbrplanningscheme) or contact council on 3205 0555.

Effective from 20 June 2016

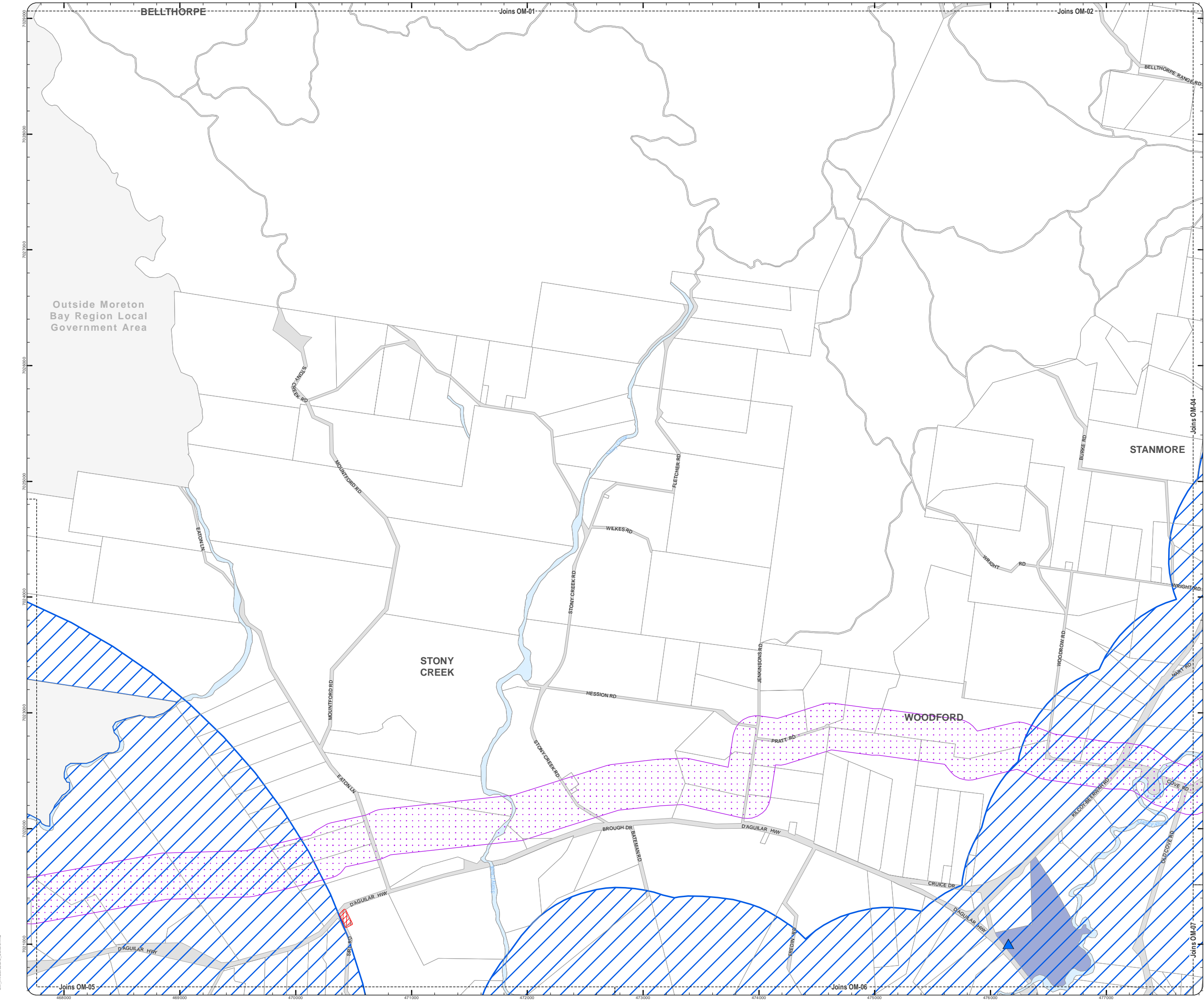


DISCLAIMER: Some of the information shown in this document has been provided to Council from external third parties. Council makes no representation and gives no warranty about the accuracy, reliability, completeness or suitability for any particular purpose of the information. Persons should not rely on the information shown in this document to make any decision with financial or legal implications and should instead rely on their own enquiries. To the full extent that it is able to do so in law, Council disclaims all liability (including liability in negligence) for all costs, losses and damages (including indirect and consequential costs, losses and damages) caused by or arising from anyone using or relying on the information shown in this document for any purpose whatsoever. © Copyright Moreton Bay Regional Council 2016

DCDB (Version Apr 2016) is reproduced with the permission of the State of Queensland



**OM-3 IB
Overlay Map**



PLANNING SCHEME
OVERLAY MAP - INFRASTRUCTURE
BUFFERS

- Aviation facility area of interest
 - Operational airspace contour
 - Operational airspace
 - High voltage electricity line buffer
 - Electricity supply substation buffer - 10m
 - Wastewater treatment site buffer - 400m
 - Wastewater treatment site
 - Pumping station buffer
 - Landfill site buffer - 200m
 - Landfill site
 - Gas Pipeline Buffer - 200m
 - Lake Samsonvale and Lake Kurwongbah setback - 400m
 - Lake Kurwongbah setback - 80m
 - Water supply buffer
 - Bulk water supply infrastructure buffer - 20m
 - Property containing bulk water facility
- Bulk water supply infrastructure**
- Pump station facility
 - Reservoir facility
 - Water quality facility
 - Pipeline

Please read the following notes about this map:

This overlay map only affects you if an infrastructure buffer is identified on your property, and you wish to develop (e.g. build or extend, change use, subdivide, clear native vegetation, fill or excavate).

This map shows buffers to infrastructure such as wastewater treatment plants and pumping stations; landfill and water supply sites; major electricity supply stations and transmission lines; gas and bulk water supply infrastructure; and operational airspace.

Inclusion in this map does not necessarily mean there are associated requirements.

Refer to relevant zone code, local plan code and/or development codes for requirements associated with this overlay map.

For further information regarding this overlay map, please refer to the Overlay information sheet on Council's website (www.moretonbay.qld.gov.au/mbrplanningscheme) or contact council on 3205 0555.

Effective from 20 June 2016

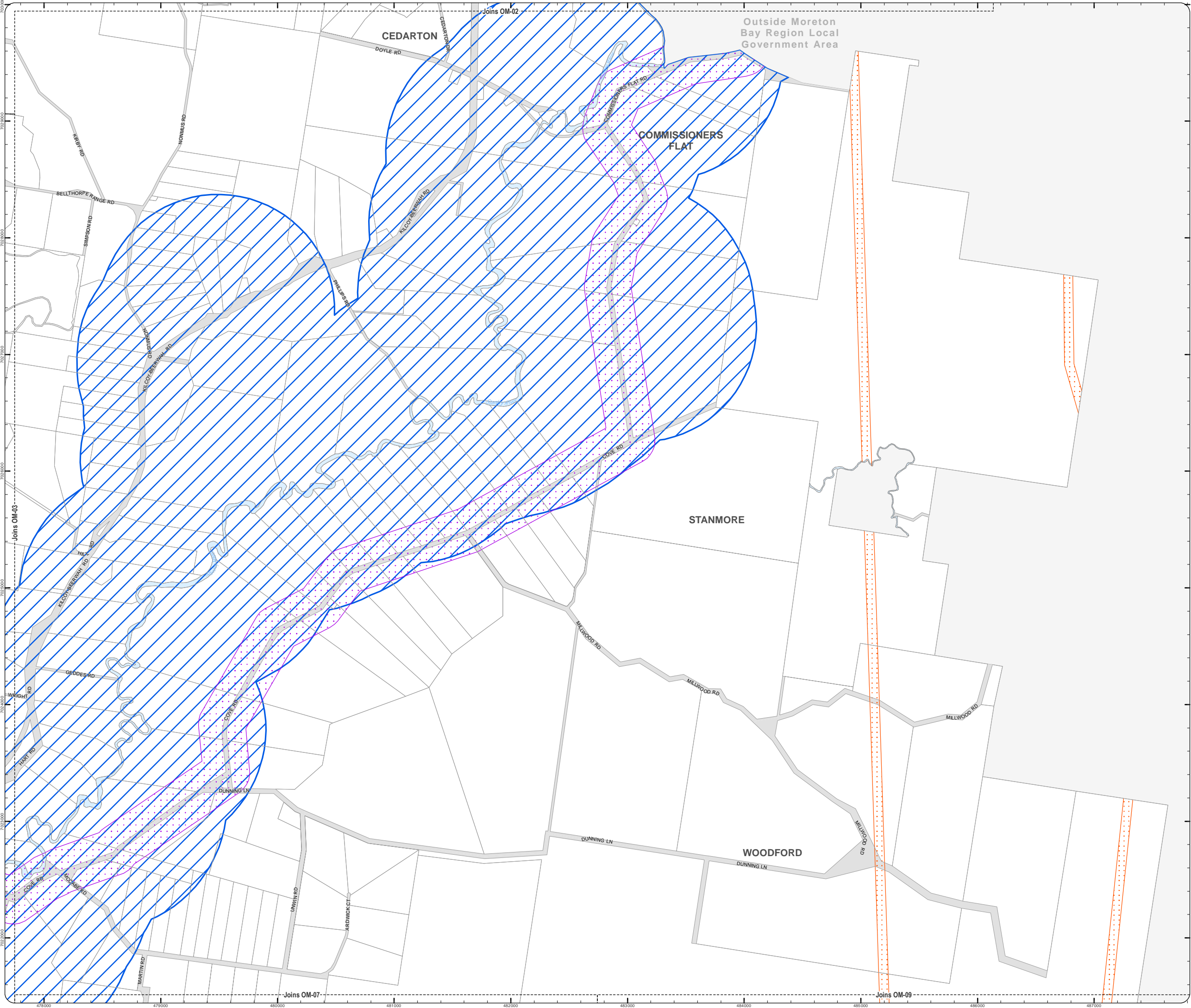
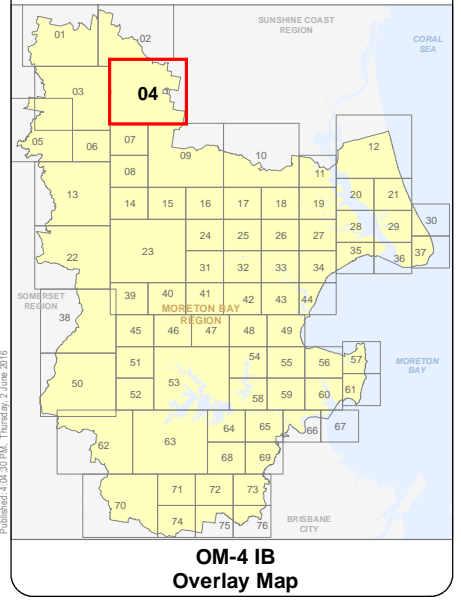
0 400 800 1,200 Metres

SCALE (A3): 1:30,000

DCDB Version: April 2016
 Projection: Map Grid of Australia, Zone 56
 Horizontal Datum: Geocentric Datum of Australia 1994

DISCLAIMER: Some of the information shown in this document has been provided to Council from external third parties. Council makes no representation and gives no warranty about the accuracy, reliability, completeness or suitability for any particular purpose of the information. Persons should not rely on the information shown in this document to make any decision with financial or legal implications and should instead rely on their own enquiries. To the full extent that it is able to do so in law, Council disclaims all liability (including liability in negligence) for all costs, losses and damages (including indirect and consequential costs, losses and damages) caused by or arising from anyone using or relying on the information shown in this document for any purpose whatsoever. © Copyright Moreton Bay Regional Council 2016

DCDB (Version Apr 2016) is reproduced with the permission of the State of Queensland



**PLANNING SCHEME
OVERLAY MAP - INFRASTRUCTURE
BUFFERS**

- Aviation facility area of interest
 - Operational airspace contour
 - Operational airspace
 - High voltage electricity line buffer
 - Electricity supply substation buffer - 10m
 - Wastewater treatment site buffer - 400m
 - Wastewater treatment site
 - Pumping station buffer
 - Landfill site buffer - 200m
 - Landfill site
 - Gas Pipeline Buffer - 200m
 - Lake Samsonvale and Lake Kurwongbah setback - 400m
 - Lake Kurwongbah setback - 80m
 - Water supply buffer
 - Bulk water supply infrastructure buffer - 20m
 - Property containing bulk water facility
- Bulk water supply infrastructure**
- Pump station facility
 - Reservoir facility
 - Water quality facility
 - Pipeline

Please read the following notes about this map:

This overlay map only affects you if an infrastructure buffer is identified on your property, and you wish to develop (e.g. build or extend, change use, subdivide, clear native vegetation, fill or excavate).

This map shows buffers to infrastructure such as wastewater treatment plants and pumping stations; landfill and water supply sites; major electricity supply stations and transmission lines; gas and bulk water supply infrastructure; and operational airspace.

Inclusion in this map does not necessarily mean there are associated requirements.

Refer to relevant zone code, local plan code and/or development codes for requirements associated with this overlay map.

For further information regarding this overlay map, please refer to the Overlay information sheet on Council's website (www.moretonbay.qld.gov.au/mbrplanningscheme) or contact council on 3205 0555.

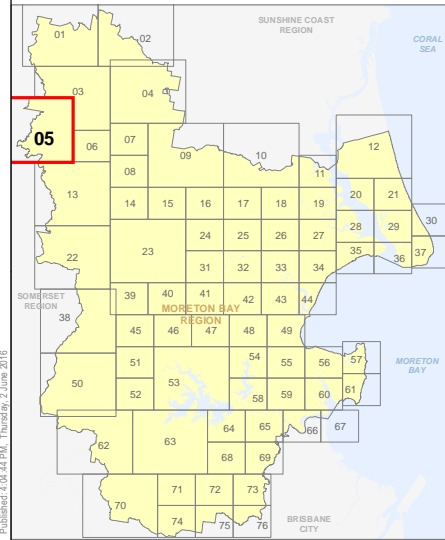
Effective from 20 June 2016



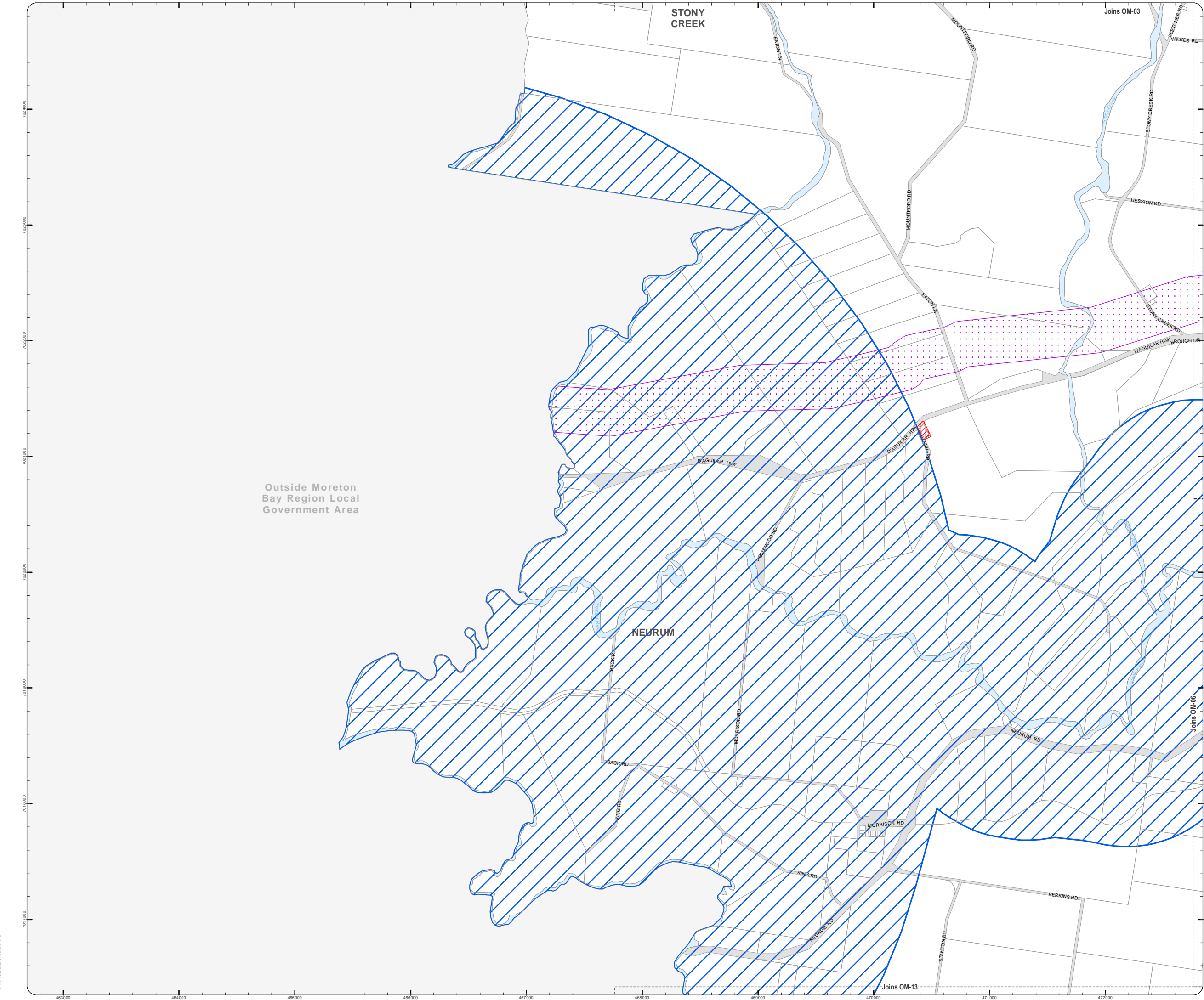
SCALE (A3): 1:30,000
 DCDB Version: April 2016
 Projection: Map Grid of Australia, Zone 56
 Horizontal Datum: Geocentric Datum of Australia 1994

DISCLAIMER: Some of the information shown in this document has been provided to Council from external third parties. Council makes no representation and gives no warranty about the accuracy, reliability, completeness or suitability for any particular purpose of the information. Persons should not rely on the information shown in this document to make any decision with financial or legal implications and should instead rely on their own enquiries. To the full extent that it is able to do so in law, Council disclaims all liability (including liability in negligence) for all costs, losses and damages (including indirect and consequential costs, losses and damages) caused by or arising from anyone using or relying on the information shown in this document for any purpose whatsoever. © Copyright Moreton Bay Regional Council 2016

DCDB (Version Apr 2016) is reproduced with the permission of the State of Queensland



**OM-5 IB
Overlay Map**



**PLANNING SCHEME
OVERLAY MAP - INFRASTRUCTURE
BUFFERS**

- Aviation facility area of interest
 - Operational airspace contour
 - Operational airspace
 - High voltage electricity line buffer
 - Electricity supply substation buffer - 10m
 - Wastewater treatment site buffer - 400m
 - Wastewater treatment site
 - Pumping station buffer
 - Landfill site buffer - 200m
 - Landfill site
 - Gas Pipeline Buffer - 200m
 - Lake Samsonvale and Lake Kurwongbah setback - 400m
 - Lake Kurwongbah setback - 80m
 - Water supply buffer
 - Bulk water supply infrastructure buffer - 20m
 - Property containing bulk water facility
- Bulk water supply infrastructure**
- Pump station facility
 - Reservoir facility
 - Water quality facility
 - Pipeline

Please read the following notes about this map:

This overlay map only affects you if an infrastructure buffer is identified on your property, and you wish to develop (e.g. build or extend, change use, subdivide, clear native vegetation, fill or excavate).

This map shows buffers to infrastructure such as wastewater treatment plants and pumping stations; landfill and water supply sites; major electricity supply stations and transmission lines; gas and bulk water supply infrastructure; and operational airspace.

Inclusion in this map does not necessarily mean there are associated requirements.

Refer to relevant zone code, local plan code and/or development codes for requirements associated with this overlay map.

For further information regarding this overlay map, please refer to the Overlay information sheet on Council's website (www.moretonbay.qld.gov.au/mbrplanningscheme) or contact council on 3205 0555.

Effective from 20 June 2016

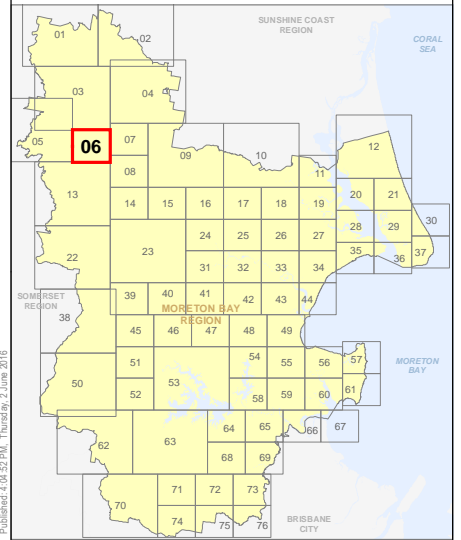


SCALE (A3): 1:15,000

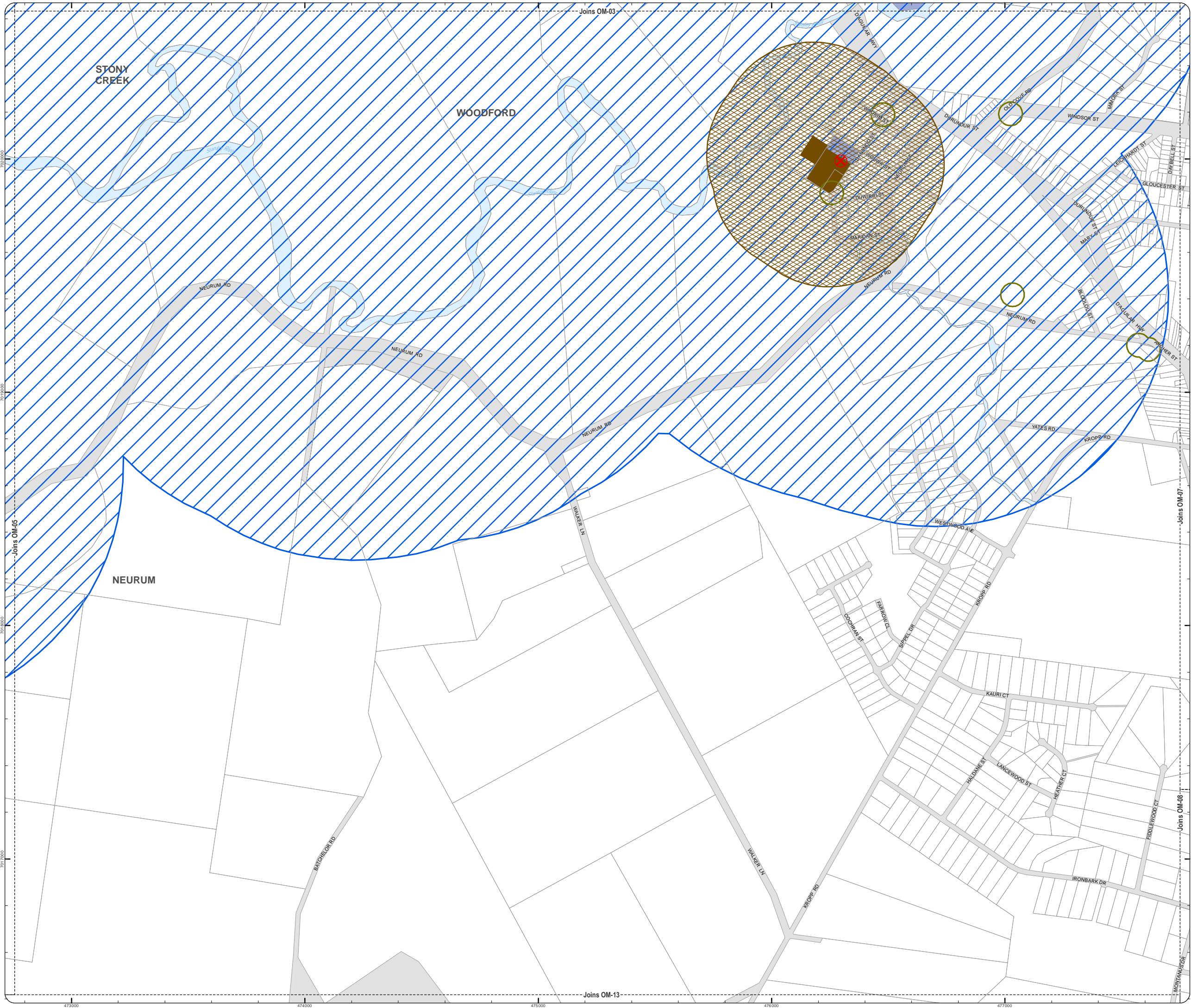
DCDB Version: April 2016
Projection: Map Grid of Australia, Zone 56
Horizontal Datum: Geocentric Datum of Australia 1994

DISCLAIMER: Some of the information shown in this document has been provided to Council from external third parties. Council makes no representation and gives no warranty about the accuracy, reliability, completeness or suitability for any particular purpose of the information. Persons should not rely on the information shown in this document to make any decision with financial or legal implications and should instead rely on their own enquiries. To the full extent that it is able to do so in law, Council disclaims all liability (including liability in negligence) for all costs, losses and damages (including indirect and consequential costs, losses and damages) caused by or arising from anyone using or relying on the information shown in this document for any purpose whatsoever. © Copyright Moreton Bay Regional Council 2016

DCDB (Version Apr 2016) is reproduced with the permission of the State of Queensland



**OM-6 IB
Overlay Map**



PLANNING SCHEME
OVERLAY MAP - INFRASTRUCTURE
BUFFERS

- Aviation facility area of interest
 - Operational airspace contour
 - Operational airspace
 - High voltage electricity line buffer
 - Electricity supply substation buffer - 10m
 - Wastewater treatment site buffer - 400m
 - Wastewater treatment site
 - Pumping station buffer
 - Landfill site buffer - 200m
 - Landfill site
 - Gas Pipeline Buffer - 200m
 - Lake Samsonvale and Lake Kurwongbah setback - 400m
 - Lake Kurwongbah setback - 80m
 - Water supply buffer
 - Bulk water supply infrastructure buffer - 20m
 - Property containing bulk water facility
- Bulk water supply infrastructure**
- Pump station facility
 - Reservoir facility
 - Water quality facility
 - Pipeline

Please read the following notes about this map:

This overlay map only affects you if an infrastructure buffer is identified on your property, and you wish to develop (e.g. build or extend, change use, subdivide, clear native vegetation, fill or excavate).

This map shows buffers to infrastructure such as wastewater treatment plants and pumping stations; landfill and water supply sites; major electricity supply stations and transmission lines; gas and bulk water supply infrastructure; and operational airspace.

Inclusion in this map does not necessarily mean there are associated requirements.

Refer to relevant zone code, local plan code and/or development codes for requirements associated with this overlay map.

For further information regarding this overlay map, please refer to the Overlay information sheet on Council's website (www.moretonbay.qld.gov.au/mbrplanningscheme) or contact council on 3205 0555.

Effective from 20 June 2016

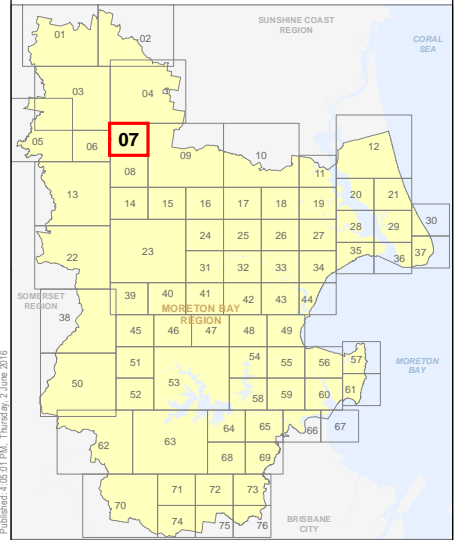


SCALE (A3): 1:15,000

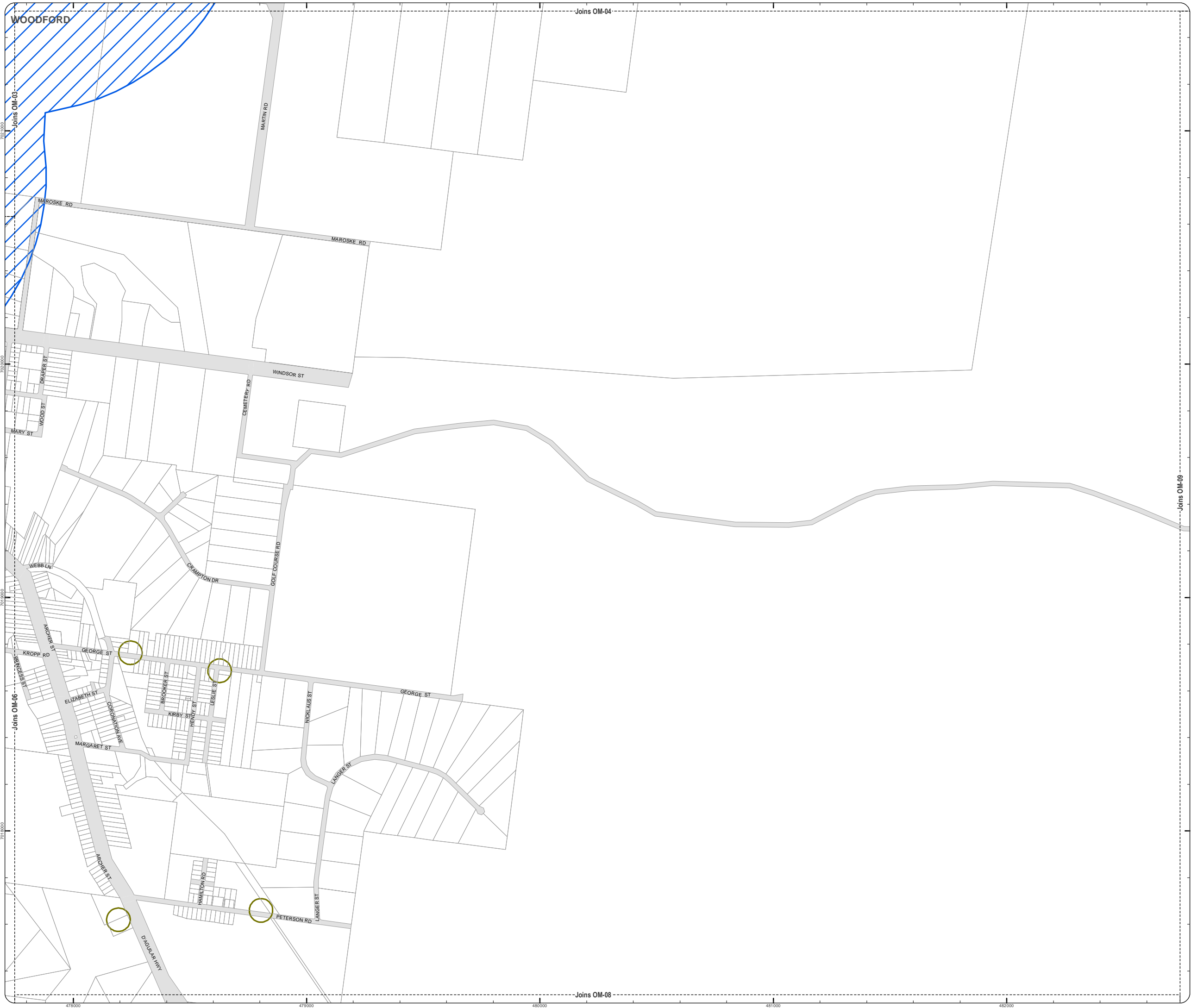
DCDB Version: April 2016
 Projection: Map Grid of Australia, Zone 56
 Horizontal Datum: Geocentric Datum of Australia 1994

DISCLAIMER: Some of the information shown in this document has been provided to Council from external third parties. Council makes no representation and gives no warranty about the accuracy, reliability, completeness or suitability for any particular purpose of the information. Persons should not rely on the information shown in this document to make any decision with financial or legal implications and should instead rely on their own enquiries. To the full extent that it is able to do so in law, Council disclaims all liability (including liability in negligence) for all costs, losses and damages (including indirect and consequential costs, losses and damages) caused by or arising from anyone using or relying on the information shown in this document for any purpose whatsoever. © Copyright Moreton Bay Regional Council 2016

DCDB (Version Apr 2016) is reproduced with the permission of the State of Queensland



OM-7 IB
Overlay Map



**PLANNING SCHEME
OVERLAY MAP - INFRASTRUCTURE
BUFFERS**

- Aviation facility area of interest
- Operational airspace contour
- Operational airspace
- High voltage electricity line buffer
- Electricity supply substation buffer - 10m
- Wastewater treatment site buffer - 400m
- Wastewater treatment site
- Pumping station buffer
- Landfill site buffer - 200m
- Landfill site
- Gas Pipeline Buffer - 200m
- Lake Samsonvale and Lake Kurwongbah setback - 400m
- Lake Kurwongbah setback - 80m
- Water supply buffer
- Bulk water supply infrastructure buffer - 20m
- Property containing bulk water facility
- Bulk water supply infrastructure
- Pump station facility
- Reservoir facility
- Water quality facility
- Pipeline

Please read the following notes about this map:

This overlay map only affects you if an infrastructure buffer is identified on your property, and you wish to develop (e.g. build or extend, change use, subdivide, clear native vegetation, fill or excavate).

This map shows buffers to infrastructure such as wastewater treatment plants and pumping stations; landfill and water supply sites; major electricity supply stations and transmission lines; gas and bulk water supply infrastructure; and operational airspace.

Inclusion in this map does not necessarily mean there are associated requirements.

Refer to relevant zone code, local plan code and/or development codes for requirements associated with this overlay map.

For further information regarding this overlay map, please refer to the Overlay information sheet on Council's website (www.moretonbay.qld.gov.au/mbrplanningscheme) or contact council on 3205 0555.

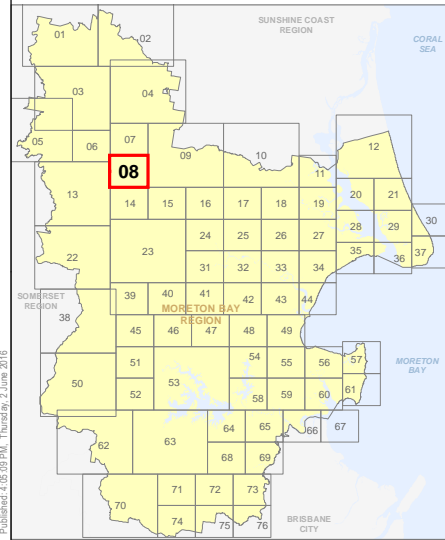
Effective from 20 June 2016



SCALE (A3): 1:15,000
 DCDB Version: April 2016
 Projection: Map Grid of Australia, Zone 56
 Horizontal Datum: Geocentric Datum of Australia 1994

DISCLAIMER: Some of the information shown in this document has been provided to Council from external third parties. Council makes no representation and gives no warranty about the accuracy, reliability, completeness or suitability for any particular purpose of the information. Persons should not rely on the information shown in this document to make any decision with financial or legal implications and should instead rely on their own enquiries. To the full extent that it is able to do so in law, Council disclaims all liability (including liability in negligence) for all costs, losses and damages (including indirect and consequential costs, losses and damages) caused by or arising from anyone using or relying on the information shown in this document for any purpose whatsoever. © Copyright Moreton Bay Regional Council 2016

DCDB (Version Apr 2016) is reproduced with the permission of the State of Queensland



**OM-8 IB
Overlay Map**



**PLANNING SCHEME
OVERLAY MAP - INFRASTRUCTURE
BUFFERS**

- Aviation facility area of interest
 - Operational airspace contour
 - Operational airspace
 - High voltage electricity line buffer
 - Electricity supply substation buffer - 10m
 - Wastewater treatment site buffer - 400m
 - Wastewater treatment site
 - Pumping station buffer
 - Landfill site buffer - 200m
 - Landfill site
 - Gas Pipeline Buffer - 200m
 - Lake Samsonvale and Lake Kurwongbah setback - 400m
 - Lake Kurwongbah setback - 80m
 - Water supply buffer
 - Bulk water supply infrastructure buffer - 20m
 - Property containing bulk water facility
- Bulk water supply infrastructure**
- Pump station facility
 - Reservoir facility
 - Water quality facility
 - Pipeline

Please read the following notes about this map:

This overlay map only affects you if an infrastructure buffer is identified on your property, and you wish to develop (e.g. build or extend, change use, subdivide, clear native vegetation, fill or excavate).

This map shows buffers to infrastructure such as wastewater treatment plants and pumping stations; landfill and water supply sites; major electricity supply stations and transmission lines; gas and bulk water supply infrastructure; and operational airspace.

Inclusion in this map does not necessarily mean there are associated requirements.

Refer to relevant zone code, local plan code and/or development codes for requirements associated with this overlay map.

For further information regarding this overlay map, please refer to the Overlay information sheet on Council's website (www.moretonbay.qld.gov.au/mbrplanningscheme) or contact council on 3205 0555.

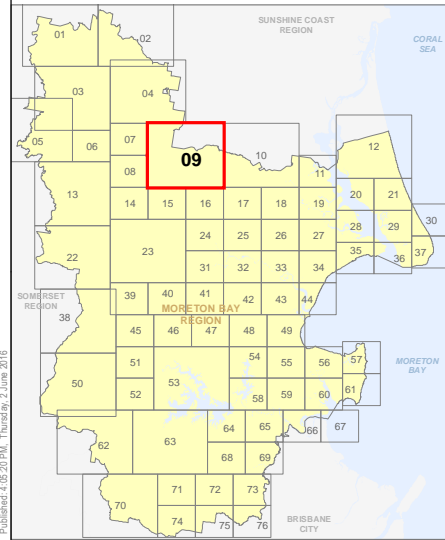
Effective from 20 June 2016



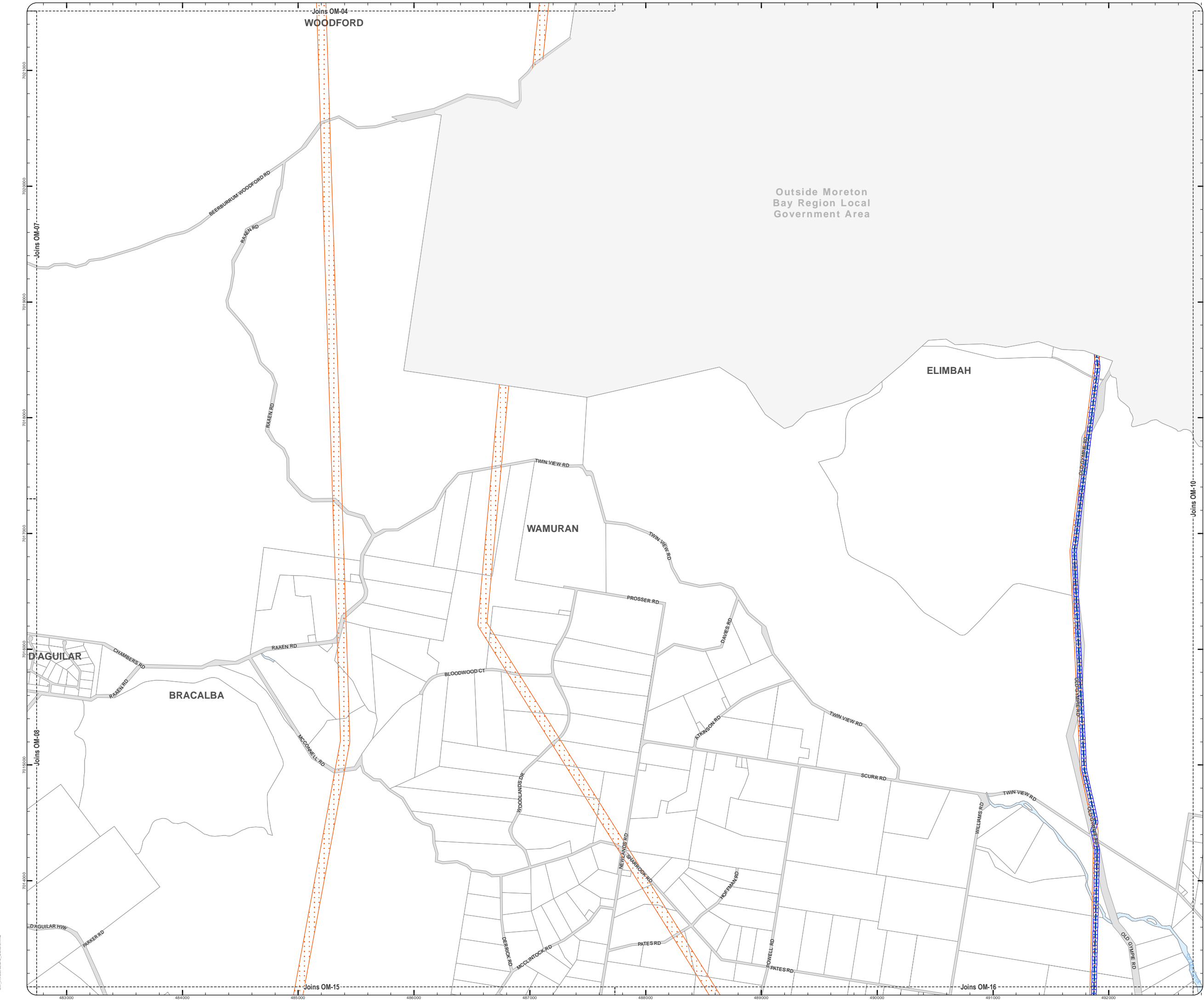
SCALE (A3): 1:30,000
 DCDB Version: April 2016
 Projection: Map Grid of Australia, Zone 56
 Horizontal Datum: Geocentric Datum of Australia 1994

DISCLAIMER: Some of the information shown in this document has been provided to Council from external third parties. Council makes no representation and gives no warranty about the accuracy, reliability, completeness or suitability for any particular purpose of the information. Persons should not rely on the information shown in this document to make any decision with financial or legal implications and should instead rely on their own enquiries. To the full extent that it is able to do so in law, Council disclaims all liability (including liability in negligence) for all costs, losses and damages (including indirect and consequential costs, losses and damages) caused by or arising from anyone using or relying on the information shown in this document for any purpose whatsoever. © Copyright Moreton Bay Regional Council 2016

DCDB (Version Apr 2016) is reproduced with the permission of the State of Queensland



**OM-9 IB
Overlay Map**



PLANNING SCHEME
OVERLAY MAP - INFRASTRUCTURE
BUFFERS

- Aviation facility area of interest
 - Operational airspace contour
 - Operational airspace
 - High voltage electricity line buffer
 - Electricity supply substation buffer - 10m
 - Wastewater treatment site buffer - 400m
 - Wastewater treatment site
 - Pumping station buffer
 - Landfill site buffer - 200m
 - Landfill site
 - Gas Pipeline Buffer - 200m
 - Lake Samsonvale and Lake Kurwongbah setback - 400m
 - Lake Kurwongbah setback - 80m
 - Water supply buffer
 - Bulk water supply infrastructure buffer - 20m
 - Property containing bulk water facility
- Bulk water supply infrastructure**
- Pump station facility
 - Reservoir facility
 - Water quality facility
 - Pipeline

Please read the following notes about this map:

This overlay map only affects you if an infrastructure buffer is identified on your property, and you wish to develop (e.g. build or extend, change use, subdivide, clear native vegetation, fill or excavate).

This map shows buffers to infrastructure such as wastewater treatment plants and pumping stations; landfill and water supply sites; major electricity supply stations and transmission lines; gas and bulk water supply infrastructure; and operational airspace.

Inclusion in this map does not necessarily mean there are associated requirements.

Refer to relevant zone code, local plan code and/or development codes for requirements associated with this overlay map.

For further information regarding this overlay map, please refer to the Overlay information sheet on Council's website (www.moretonbay.qld.gov.au/mbrplanningscheme) or contact council on 3205 0555.

Effective from 20 June 2016

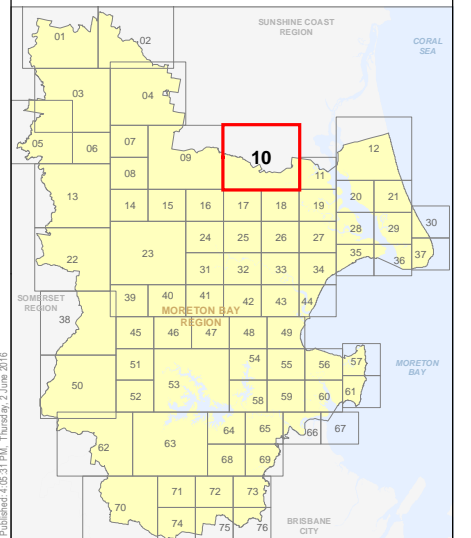


SCALE (A3): 1:30,000

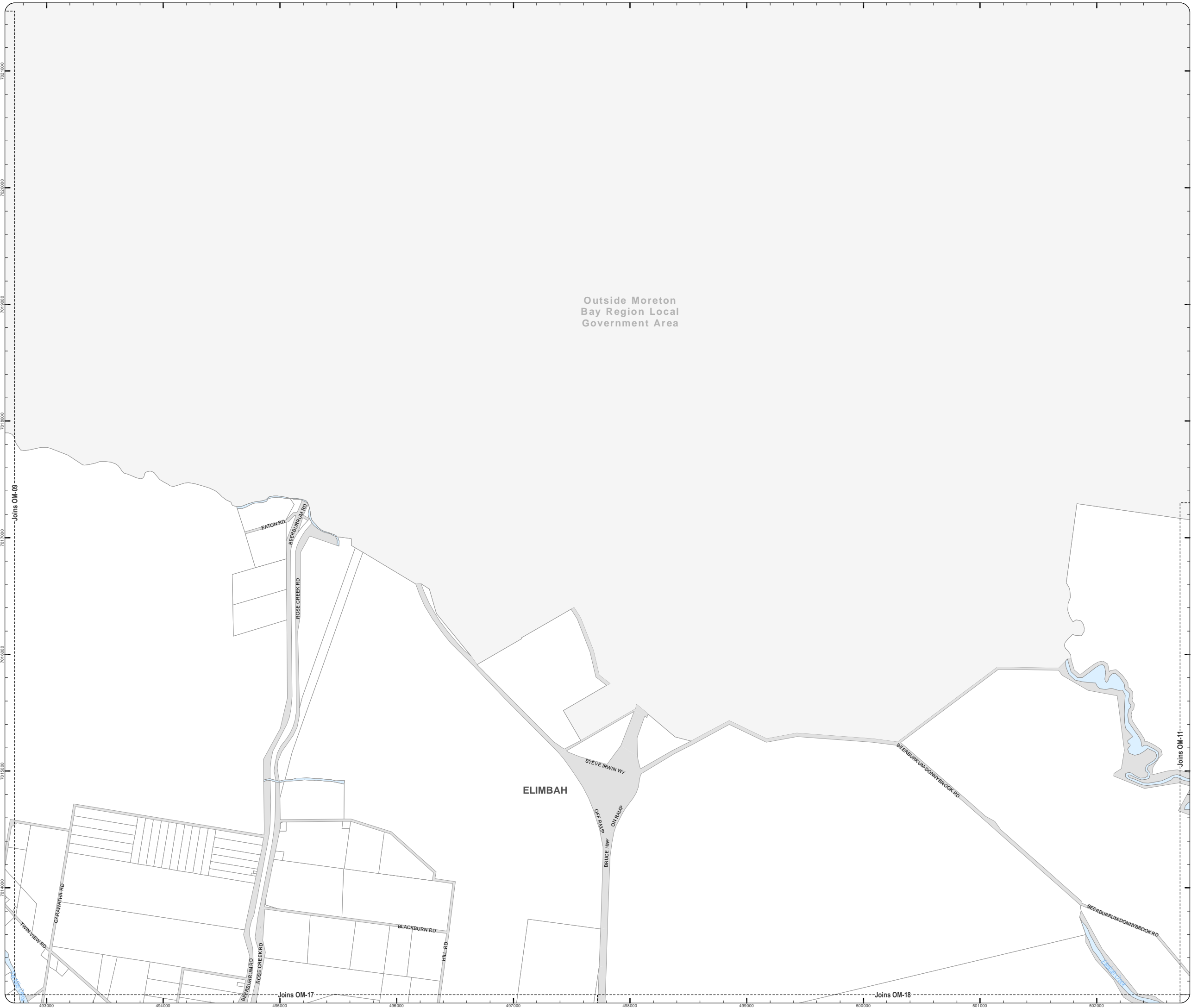
DCDB Version: April 2016
 Projection: Map Grid of Australia, Zone 56
 Horizontal Datum: Geocentric Datum of Australia 1994

DISCLAIMER: Some of the information shown in this document has been provided to Council from external third parties. Council makes no representation and gives no warranty about the accuracy, reliability, completeness or suitability for any particular purpose of the information. Persons should not rely on the information shown in this document to make any decision with financial or legal implications and should instead rely on their own enquiries. To the full extent that it is able to do so in law, Council disclaims all liability (including liability in negligence) for all costs, losses and damages (including indirect and consequential costs, losses and damages) caused by or arising from anyone using or relying on the information shown in this document for any purpose whatsoever. © Copyright Moreton Bay Regional Council 2016

DCDB (Version Apr 2016) is reproduced with the permission of the State of Queensland



OM-10 IB
Overlay Map



**PLANNING SCHEME
OVERLAY MAP - INFRASTRUCTURE
BUFFERS**

- Aviation facility area of interest
 - Operational airspace contour
 - Operational airspace
 - High voltage electricity line buffer
 - Electricity supply substation buffer - 10m
 - Wastewater treatment site buffer - 400m
 - Wastewater treatment site
 - Pumping station buffer
 - Landfill site buffer - 200m
 - Landfill site
 - Gas Pipeline Buffer - 200m
 - Lake Samsonvale and Lake Kurwongbah setback - 400m
 - Lake Kurwongbah setback - 80m
 - Water supply buffer
 - Bulk water supply infrastructure buffer - 20m
 - Property containing bulk water facility
- Bulk water supply infrastructure**
- Pump station facility
 - Reservoir facility
 - Water quality facility
 - Pipeline

Please read the following notes about this map:

This overlay map only affects you if an infrastructure buffer is identified on your property, and you wish to develop (e.g. build or extend, change use, subdivide, clear native vegetation, fill or excavate).

This map shows buffers to infrastructure such as wastewater treatment plants and pumping stations; landfill and water supply sites; major electricity supply stations and transmission lines; gas and bulk water supply infrastructure; and operational airspace.

Inclusion in this map does not necessarily mean there are associated requirements.

Refer to relevant zone code, local plan code and/or development codes for requirements associated with this overlay map.

For further information regarding this overlay map, please refer to the Overlay information sheet on Council's website (www.moretonbay.qld.gov.au/mbrplanningscheme) or contact council on 3205 0555.

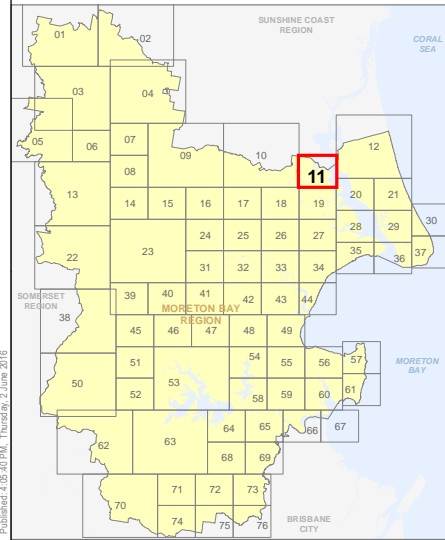
Effective from 20 June 2016



SCALE (A3): 1:15,000
 DCDB Version: April 2016
 Projection: Map Grid of Australia, Zone 56
 Horizontal Datum: Geocentric Datum of Australia 1994

DISCLAIMER: Some of the information shown in this document has been provided to Council from external third parties. Council makes no representation and gives no warranty about the accuracy, reliability, completeness or suitability for any particular purpose of the information. Persons should not rely on the information shown in this document to make any decision with financial or legal implications and should instead rely on their own enquiries. To the full extent that it is able to do so in law, Council disclaims all liability (including liability in negligence) for all costs, losses and damages (including indirect and consequential costs, losses and damages) caused by or arising from anyone using or relying on the information shown in this document for any purpose whatsoever. © Copyright Moreton Bay Regional Council 2016

DCDB (Version Apr 2016) is reproduced with the permission of the State of Queensland



**OM-11 IB
Overlay Map**



**PLANNING SCHEME
OVERLAY MAP - INFRASTRUCTURE
BUFFERS**

- Aviation facility area of interest
 - Operational airspace contour
 - Operational airspace
 - High voltage electricity line buffer
 - Electricity supply substation buffer - 10m
 - Wastewater treatment site buffer - 400m
 - Wastewater treatment site
 - Pumping station buffer
 - Landfill site buffer - 200m
 - Landfill site
 - Gas Pipeline Buffer - 200m
 - Lake Samsonvale and Lake Kurwongbah setback - 400m
 - Lake Kurwongbah setback - 80m
 - Water supply buffer
 - Bulk water supply infrastructure buffer - 20m
 - Property containing bulk water facility
- Bulk water supply infrastructure**
- Pump station facility
 - Reservoir facility
 - Water quality facility
 - Pipeline

Please read the following notes about this map:

This overlay map only affects you if an infrastructure buffer is identified on your property, and you wish to develop (e.g. build or extend, change use, subdivide, clear native vegetation, fill or excavate).

This map shows buffers to infrastructure such as wastewater treatment plants and pumping stations; landfill and water supply sites; major electricity supply stations and transmission lines; gas and bulk water supply infrastructure; and operational airspace.

Inclusion in this map does not necessarily mean there are associated requirements.

Refer to relevant zone code, local plan code and/or development codes for requirements associated with this overlay map.

For further information regarding this overlay map, please refer to the Overlay information sheet on Council's website (www.moretonbay.qld.gov.au/mbrplanningscheme) or contact council on 3205 0555.

Effective from 20 June 2016

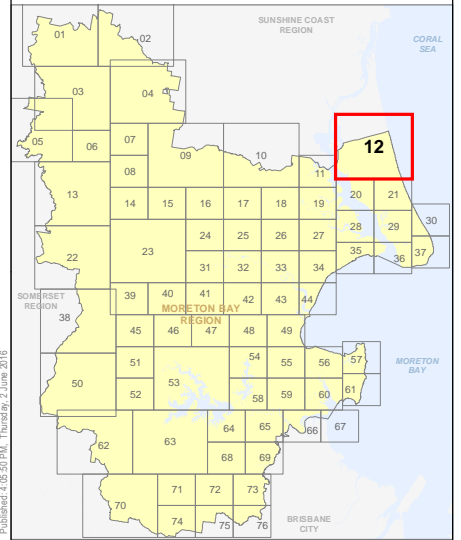


SCALE (A3): 1:30,000

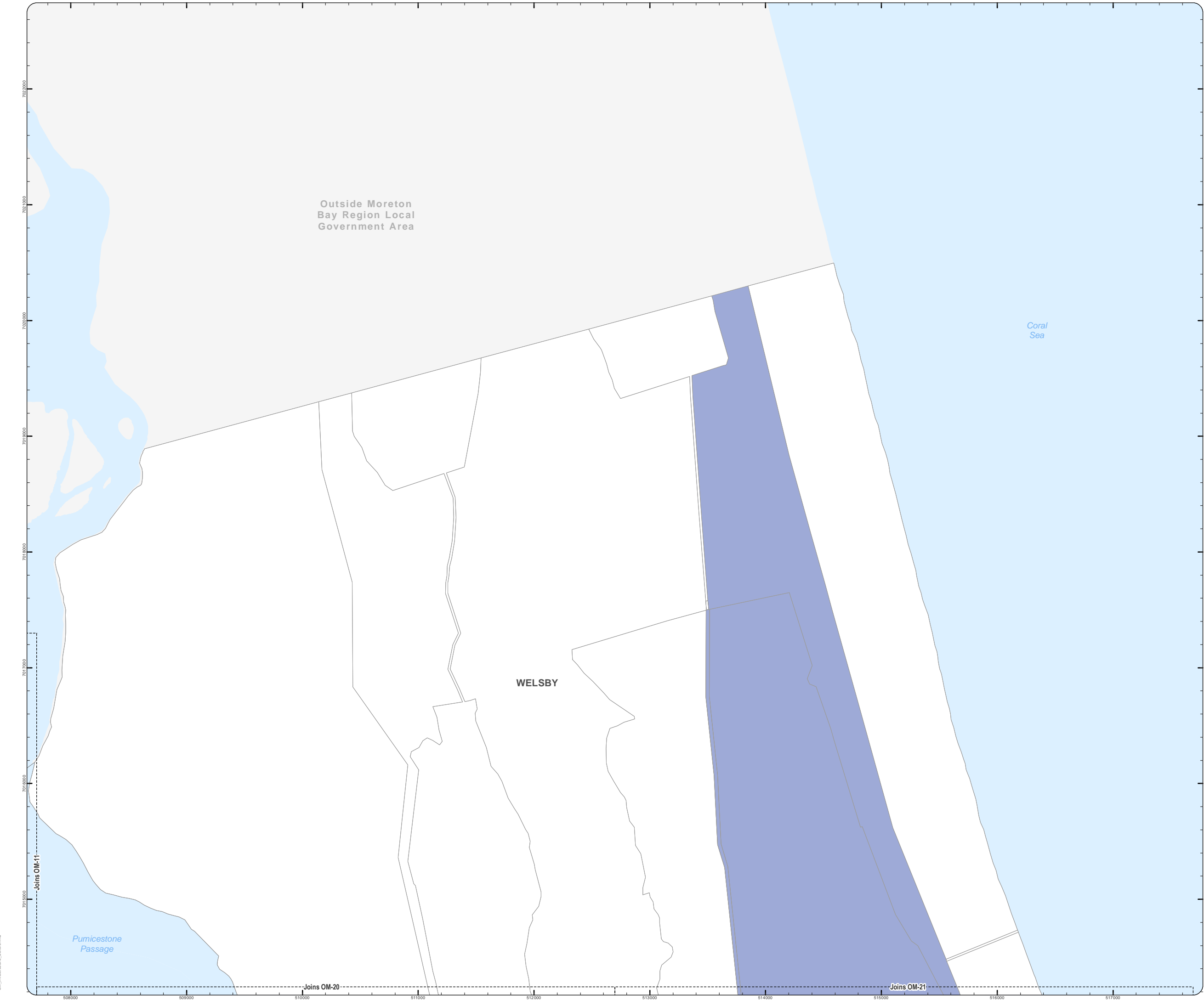
DCDB Version: April 2016
Projection: Map Grid of Australia, Zone 56
Horizontal Datum: Geocentric Datum of Australia 1994

DISCLAIMER: Some of the information shown in this document has been provided to Council from external third parties. Council makes no representation and gives no warranty about the accuracy, reliability, completeness or suitability for any particular purpose of the information. Persons should not rely on the information shown in this document to make any decision with financial or legal implications and should instead rely on their own enquiries. To the full extent that it is able to do so in law, Council disclaims all liability (including liability in negligence) for all costs, losses and damages (including indirect and consequential costs, losses and damages) caused by or arising from anyone using or relying on the information shown in this document for any purpose whatsoever. © Copyright Moreton Bay Regional Council 2016

DCDB (Version Apr 2016) is reproduced with the permission of the State of Queensland



**OM-12 IB
Overlay Map**



**PLANNING SCHEME
OVERLAY MAP - INFRASTRUCTURE
BUFFERS**

- Aviation facility area of interest
 - Operational airspace contour
 - Operational airspace
 - High voltage electricity line buffer
 - Electricity supply substation buffer - 10m
 - Wastewater treatment site buffer - 400m
 - Wastewater treatment site
 - Pumping station buffer
 - Landfill site buffer - 200m
 - Landfill site
 - Gas Pipeline Buffer - 200m
 - Lake Samsonvale and Lake Kurwongbah setback - 400m
 - Lake Kurwongbah setback - 80m
 - Water supply buffer
 - Bulk water supply infrastructure buffer - 20m
 - Property containing bulk water facility
- Bulk water supply infrastructure**
- Pump station facility
 - Reservoir facility
 - Water quality facility
 - Pipeline

Please read the following notes about this map:

This overlay map only affects you if an infrastructure buffer is identified on your property, and you wish to develop (e.g. build or extend, change use, subdivide, clear native vegetation, fill or excavate).

This map shows buffers to infrastructure such as wastewater treatment plants and pumping stations; landfill and water supply sites; major electricity supply stations and transmission lines; gas and bulk water supply infrastructure; and operational airspace.

Inclusion in this map does not necessarily mean there are associated requirements.

Refer to relevant zone code, local plan code and/or development codes for requirements associated with this overlay map.

For further information regarding this overlay map, please refer to the Overlay information sheet on Council's website (www.moretonbay.qld.gov.au/mbrplanningscheme) or contact council on 3205 0555.

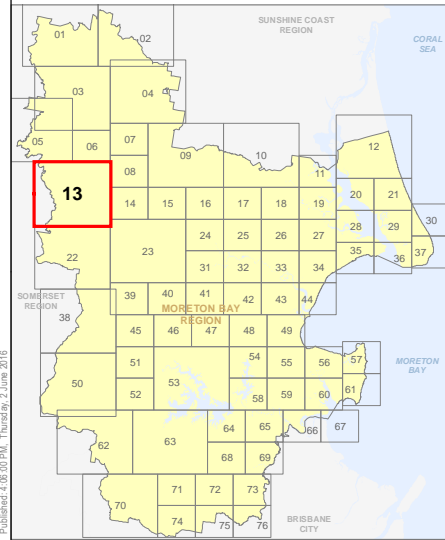
Effective from 20 June 2016



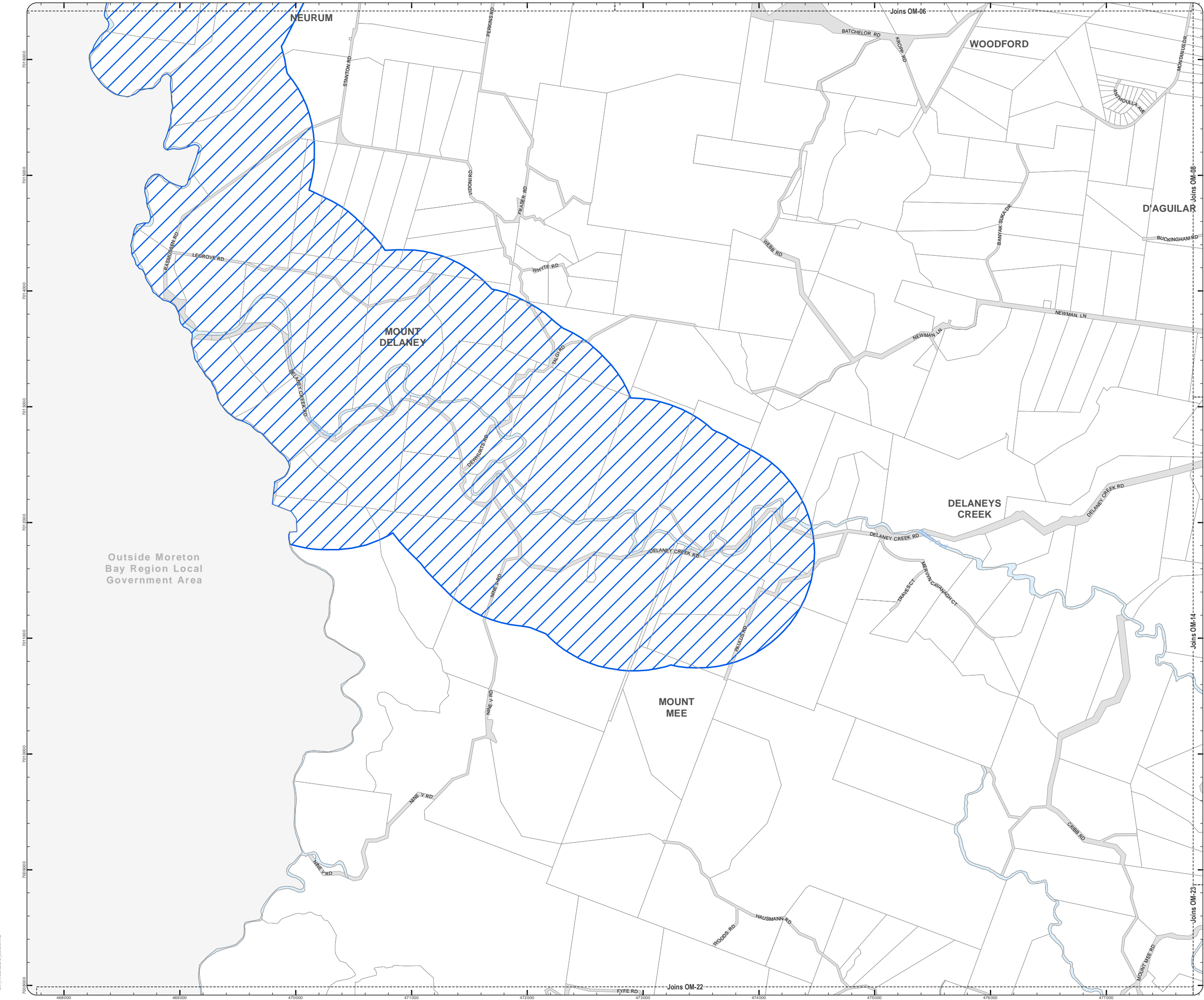
SCALE (A3): 1:30,000
 DCDB Version: April 2016
 Projection: Map Grid of Australia, Zone 56
 Horizontal Datum: Geocentric Datum of Australia 1994

DISCLAIMER: Some of the information shown in this document has been provided to Council from external third parties. Council makes no representation and gives no warranty about the accuracy, reliability, completeness or suitability for any particular purpose of the information. Persons should not rely on the information shown in this document to make any decision with financial or legal implications and should instead rely on their own enquiries. To the full extent that it is able to do so in law, Council disclaims all liability (including liability in negligence) for all costs, losses and damages (including indirect and consequential costs, losses and damages) caused by or arising from anyone using or relying on the information shown in this document for any purpose whatsoever. © Copyright Moreton Bay Regional Council 2016

DCDB (Version Apr 2016) is reproduced with the permission of the State of Queensland



**OM-13 IB
Overlay Map**



Outside Moreton Bay Region Local Government Area

**PLANNING SCHEME
OVERLAY MAP - INFRASTRUCTURE
BUFFERS**

- Aviation facility area of interest
 - Operational airspace contour
 - Operational airspace
 - High voltage electricity line buffer
 - Electricity supply substation buffer - 10m
 - Wastewater treatment site buffer - 400m
 - Wastewater treatment site
 - Pumping station buffer
 - Landfill site buffer - 200m
 - Landfill site
 - Gas Pipeline Buffer - 200m
 - Lake Samsonvale and Lake Kurwongbah setback - 400m
 - Lake Kurwongbah setback - 80m
 - Water supply buffer
 - Bulk water supply infrastructure buffer - 20m
 - Property containing bulk water facility
- Bulk water supply infrastructure**
- Pump station facility
 - Reservoir facility
 - Water quality facility
 - Pipeline

Please read the following notes about this map:

This overlay map only affects you if an infrastructure buffer is identified on your property, and you wish to develop (e.g. build or extend, change use, subdivide, clear native vegetation, fill or excavate).

This map shows buffers to infrastructure such as wastewater treatment plants and pumping stations; landfill and water supply sites; major electricity supply stations and transmission lines; gas and bulk water supply infrastructure; and operational airspace.

Inclusion in this map does not necessarily mean there are associated requirements.

Refer to relevant zone code, local plan code and/or development codes for requirements associated with this overlay map.

For further information regarding this overlay map, please refer to the Overlay information sheet on Council's website (www.moretonbay.qld.gov.au/mbrplanningscheme) or contact council on 3205 0555.

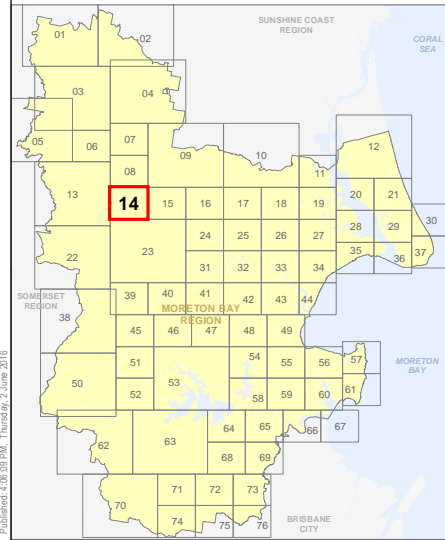
Effective from 20 June 2016



SCALE (A3): 1:15,000
 DCDB Version: April 2016
 Projection: Map Grid of Australia, Zone 56
 Horizontal Datum: Geocentric Datum of Australia 1994

DISCLAIMER: Some of the information shown in this document has been provided to Council from external third parties. Council makes no representation and gives no warranty about the accuracy, reliability, completeness or suitability for any particular purpose of the information. Persons should not rely on the information shown in this document to make any decision with financial or legal implications and should instead rely on their own enquiries. To the full extent that it is able to do so in law, Council disclaims all liability (including liability in negligence) for all costs, losses and damages (including indirect and consequential costs, losses and damages) caused by or arising from anyone using or relying on the information shown in this document for any purpose whatsoever.
 © Copyright Moreton Bay Regional Council 2016

DCDB (Version Apr 2016) is reproduced with the permission of the State of Queensland



**OM-14 IB
Overlay Map**



**PLANNING SCHEME
OVERLAY MAP - INFRASTRUCTURE
BUFFERS**

- Aviation facility area of interest
 - Operational airspace contour
 - Operational airspace
 - High voltage electricity line buffer
 - Electricity supply substation buffer - 10m
 - Wastewater treatment site buffer - 400m
 - Wastewater treatment site
 - Pumping station buffer
 - Landfill site buffer - 200m
 - Landfill site
 - Gas Pipeline Buffer - 200m
 - Lake Samsonvale and Lake Kurwongbah setback - 400m
 - Lake Kurwongbah setback - 80m
 - Water supply buffer
 - Bulk water supply infrastructure buffer - 20m
 - Property containing bulk water facility
- Bulk water supply infrastructure**
- Pump station facility
 - Reservoir facility
 - Water quality facility
 - Pipeline

Please read the following notes about this map:

This overlay map only affects you if an infrastructure buffer is identified on your property, and you wish to develop (e.g. build or extend, change use, subdivide, clear native vegetation, fill or excavate).

This map shows buffers to infrastructure such as wastewater treatment plants and pumping stations; landfill and water supply sites; major electricity supply stations and transmission lines; gas and bulk water supply infrastructure; and operational airspace.

Inclusion in this map does not necessarily mean there are associated requirements.

Refer to relevant zone code, local plan code and/or development codes for requirements associated with this overlay map.

For further information regarding this overlay map, please refer to the Overlay information sheet on Council's website (www.moretonbay.qld.gov.au/mbrplanningscheme) or contact council on 3205 0555.

Effective from 20 June 2016

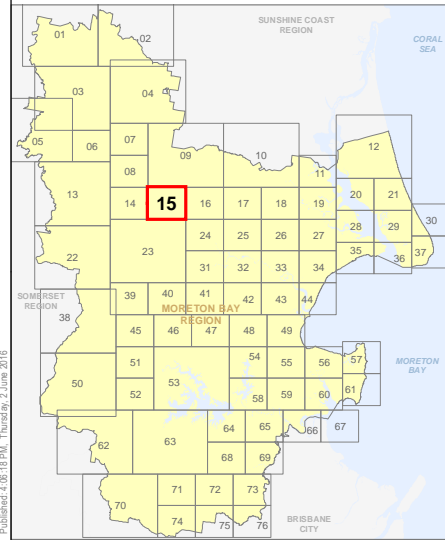


SCALE (A3): 1:15,000

DCDB Version: April 2016
Projection: Map Grid of Australia, Zone 56
Horizontal Datum: Geocentric Datum of Australia 1994

DISCLAIMER: Some of the information shown in this document has been provided to Council from external third parties. Council makes no representation and gives no warranty about the accuracy, reliability, completeness or suitability for any particular purpose of the information. Persons should not rely on the information shown in this document to make any decision with financial or legal implications and should instead rely on their own enquiries. To the full extent that it is able to do so in law, Council disclaims all liability (including liability in negligence) for all costs, losses and damages (including indirect and consequential costs, losses and damages) caused by or arising from anyone using or relying on the information shown in this document for any purpose whatsoever. © Copyright Moreton Bay Regional Council 2016






















DCDB (Version Apr 2016) is reproduced with the permission of the State of Queensland



**OM-15 IB
Overlay Map**



**PLANNING SCHEME
OVERLAY MAP - INFRASTRUCTURE
BUFFERS**

-  Aviation facility area of interest
-  Operational airspace contour
-  Operational airspace
-  High voltage electricity line buffer
-  Electricity supply substation buffer - 10m
-  Wastewater treatment site buffer - 400m
-  Wastewater treatment site
-  Pumping station buffer
-  Landfill site buffer - 200m
-  Landfill site
-  Gas Pipeline Buffer - 200m
-  Lake Samsonvale and Lake Kurwongbah setback - 400m
-  Lake Kurwongbah setback - 80m
-  Water supply buffer
-  Bulk water supply infrastructure buffer - 20m
-  Property containing bulk water facility
-  Bulk water supply infrastructure
-  Pump station facility
-  Reservoir facility
-  Water quality facility
-  Pipeline

Please read the following notes about this map:

This overlay map only affects you if an infrastructure buffer is identified on your property, and you wish to develop (e.g. build or extend, change use, subdivide, clear native vegetation, fill or excavate).

This map shows buffers to infrastructure such as wastewater treatment plants and pumping stations; landfill and water supply sites; major electricity supply stations and transmission lines; gas and bulk water supply infrastructure; and operational airspace.

Inclusion in this map does not necessarily mean there are associated requirements.

Refer to relevant zone code, local plan code and/or development codes for requirements associated with this overlay map.

For further information regarding this overlay map, please refer to the Overlay information sheet on Council's website (www.moretonbay.qld.gov.au/mbrplanningscheme) or contact council on 3205 0555.

Effective from 20 June 2016

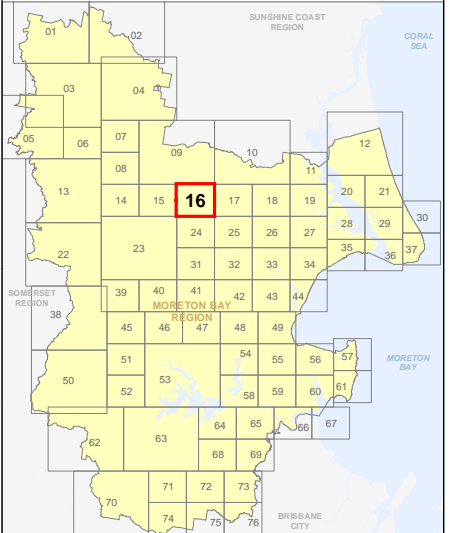


SCALE (A3): 1:15,000

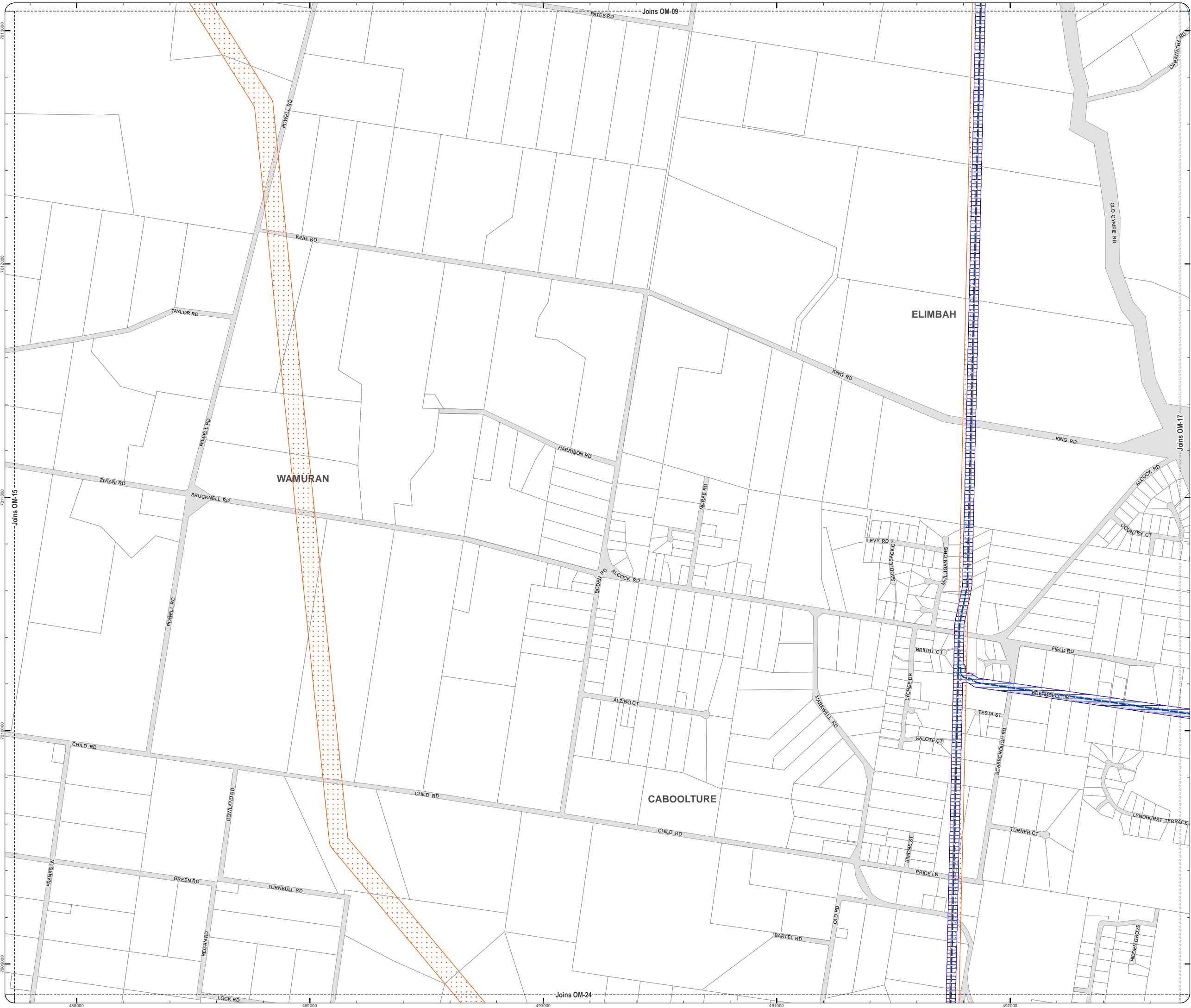
DCDB Version: April 2016
Projection: Map Grid of Australia, Zone 56
Horizontal Datum: Geocentric Datum of Australia 1994

DISCLAIMER: Some of the information shown in this document has been provided to Council from external third parties. Council makes no representation and gives no warranty about the accuracy, reliability, completeness or suitability for any particular purpose of the information. Persons should not rely on the information shown in this document to make any decision with financial or legal implications and should instead rely on their own enquiries. To the full extent that it is able to do so in law, Council disclaims all liability (including liability in negligence) for all costs, losses and damages (including indirect and consequential costs, losses and damages) caused by or arising from anyone using or relying on the information shown in this document for any purpose whatsoever. © Copyright Moreton Bay Regional Council 2016

DCDB (Version Apr 2016) is reproduced with the permission of the State of Queensland



**OM-16 IB
Overlay Map**



**PLANNING SCHEME
OVERLAY MAP - INFRASTRUCTURE
BUFFERS**

- Aviation facility area of interest
- Operational airspace contour
- Operational airspace
- High voltage electricity line buffer
- Electricity supply substation buffer - 10m
- Wastewater treatment site buffer - 400m
- Wastewater treatment site
- Pumping station buffer
- Landfill site buffer - 200m
- Landfill site
- Gas Pipeline Buffer - 200m
- Lake Samsonvale and Lake Kurwongbah setback - 400m
- Lake Kurwongbah setback - 80m
- Water supply buffer
- Bulk water supply infrastructure buffer - 20m
- Property containing bulk water facility
- Bulk water supply infrastructure
- Pump station facility
- Reservoir facility
- Water quality facility
- Pipeline

Please read the following notes about this map:

This overlay map only affects you if an infrastructure buffer is identified on your property, and you wish to develop (e.g. build or extend, change use, subdivide, clear native vegetation, fill or excavate).

This map shows buffers to infrastructure such as wastewater treatment plants and pumping stations; landfill and water supply sites; major electricity supply stations and transmission lines; gas and bulk water supply infrastructure; and operational airspace.

Inclusion in this map does not necessarily mean there are associated requirements.

Refer to relevant zone code, local plan code and/or development codes for requirements associated with this overlay map.

For further information regarding this overlay map, please refer to the Overlay information sheet on Council's website (www.moretonbay.qld.gov.au/mbrplanningscheme) or contact council on 3205 0555.

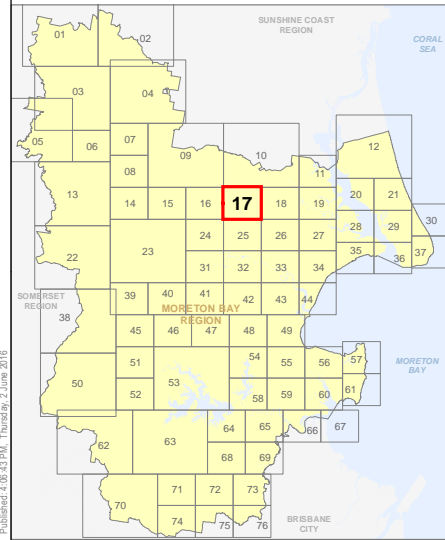
Effective from 20 June 2016



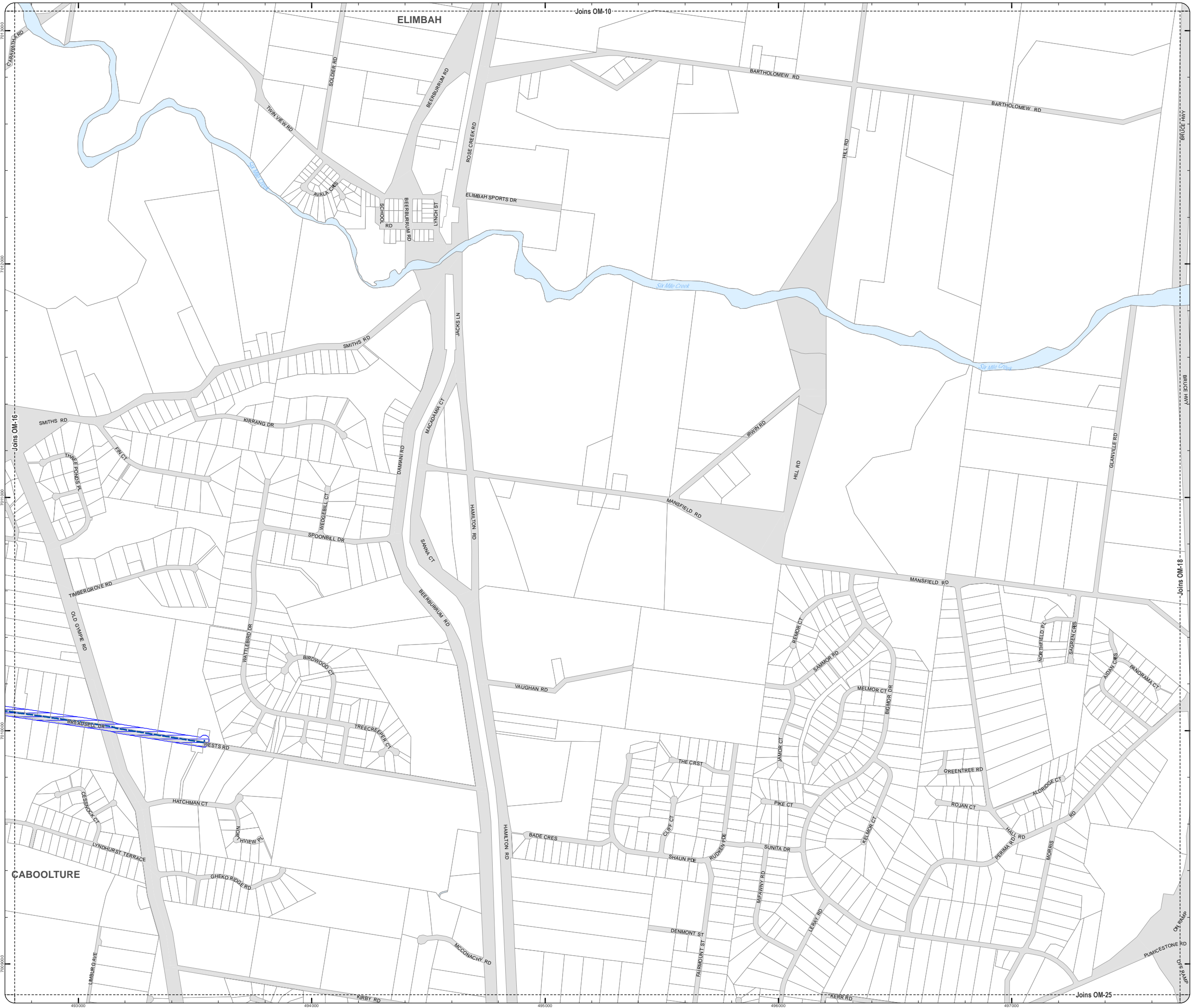
SCALE (A3): 1:15,000
 DCDB Version: April 2016
 Projection: Map Grid of Australia, Zone 56
 Horizontal Datum: Geocentric Datum of Australia 1994

DISCLAIMER: Some of the information shown in this document has been provided to Council from external third parties. Council makes no representation and gives no warranty about the accuracy, reliability, completeness or suitability for any particular purpose of the information. Persons should not rely on the information shown in this document to make any decision with financial or legal implications and should instead rely on their own enquiries. To the full extent that it is able to do so in law, Council disclaims all liability (including liability in negligence) for all costs, losses and damages (including indirect and consequential costs, losses and damages) caused by or arising from anyone using or relying on the information shown in this document for any purpose whatsoever. © Copyright Moreton Bay Regional Council 2016

DCDB (Version Apr 2016) is reproduced with the permission of the State of Queensland



**OM-17 IB
Overlay Map**



PLANNING SCHEME
OVERLAY MAP - INFRASTRUCTURE
BUFFERS

- Aviation facility area of interest
 - Operational airspace contour
 - Operational airspace
 - High voltage electricity line buffer
 - Electricity supply substation buffer - 10m
 - Wastewater treatment site buffer - 400m
 - Wastewater treatment site
 - Pumping station buffer
 - Landfill site buffer - 200m
 - Landfill site
 - Gas Pipeline Buffer - 200m
 - Lake Samsonvale and Lake Kurwongbah setback - 400m
 - Lake Kurwongbah setback - 80m
 - Water supply buffer
 - Bulk water supply infrastructure buffer - 20m
 - Property containing bulk water facility
- Bulk water supply infrastructure**
- Pump station facility
 - Reservoir facility
 - Water quality facility
 - Pipeline

Please read the following notes about this map:

This overlay map only affects you if an infrastructure buffer is identified on your property, and you wish to develop (e.g. build or extend, change use, subdivide, clear native vegetation, fill or excavate).

This map shows buffers to infrastructure such as wastewater treatment plants and pumping stations; landfill and water supply sites; major electricity supply stations and transmission lines; gas and bulk water supply infrastructure; and operational airspace.

Inclusion in this map does not necessarily mean there are associated requirements.

Refer to relevant zone code, local plan code and/or development codes for requirements associated with this overlay map.

For further information regarding this overlay map, please refer to the Overlay information sheet on Council's website (www.moretonbay.qld.gov.au/mbrplanningscheme) or contact council on 3205 0555.

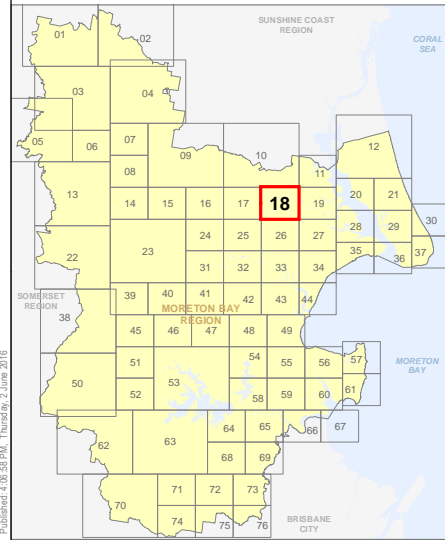
Effective from 20 June 2016



SCALE (A3): 1:15,000
 DCDB Version: April 2016
 Projection: Map Grid of Australia, Zone 56
 Horizontal Datum: Geocentric Datum of Australia 1994

DISCLAIMER: Some of the information shown in this document has been provided to Council from external third parties. Council makes no representation and gives no warranty about the accuracy, reliability, completeness or suitability for any particular purpose of the information. Persons should not rely on the information shown in this document to make any decision with financial or legal implications and should instead rely on their own enquiries. To the full extent that it is able to do so in law, Council disclaims all liability (including liability in negligence) for all costs, losses and damages (including indirect and consequential costs, losses and damages) caused by or arising from anyone using or relying on the information shown in this document for any purpose whatsoever. © Copyright Moreton Bay Regional Council 2016

DCDB (Version Apr 2016) is reproduced with the permission of the State of Queensland



OM-18 IB
Overlay Map



**PLANNING SCHEME
OVERLAY MAP - INFRASTRUCTURE
BUFFERS**

- Aviation facility area of interest
 - Operational airspace contour
 - Operational airspace
 - High voltage electricity line buffer
 - Electricity supply substation buffer - 10m
 - Wastewater treatment site buffer - 400m
 - Wastewater treatment site
 - Pumping station buffer
 - Landfill site buffer - 200m
 - Landfill site
 - Gas Pipeline Buffer - 200m
 - Lake Samsonvale and Lake Kurwongbah setback - 400m
 - Lake Kurwongbah setback - 80m
 - Water supply buffer
 - Bulk water supply infrastructure buffer - 20m
 - Property containing bulk water facility
- Bulk water supply infrastructure**
- Pump station facility
 - Reservoir facility
 - Water quality facility
 - Pipeline

Please read the following notes about this map:

This overlay map only affects you if an infrastructure buffer is identified on your property, and you wish to develop (e.g. build or extend, change use, subdivide, clear native vegetation, fill or excavate).

This map shows buffers to infrastructure such as wastewater treatment plants and pumping stations; landfill and water supply sites; major electricity supply stations and transmission lines; gas and bulk water supply infrastructure; and operational airspace.

Inclusion in this map does not necessarily mean there are associated requirements.

Refer to relevant zone code, local plan code and/or development codes for requirements associated with this overlay map.

For further information regarding this overlay map, please refer to the Overlay information sheet on Council's website (www.moretonbay.qld.gov.au/mbrplanningscheme) or contact council on 3205 0555.

Effective from 20 June 2016

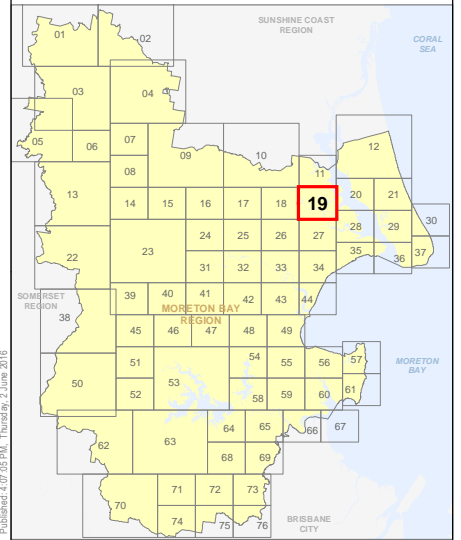


SCALE (A3): 1:15,000

DCDB Version: April 2016
Projection: Map Grid of Australia, Zone 56
Horizontal Datum: Geocentric Datum of Australia 1994

DISCLAIMER: Some of the information shown in this document has been provided to Council from external third parties. Council makes no representation and gives no warranty about the accuracy, reliability, completeness or suitability for any particular purpose of the information. Persons should not rely on the information shown in this document to make any decision with financial or legal implications and should instead rely on their own enquiries. To the full extent that it is able to do so in law, Council disclaims all liability (including liability in negligence) for all costs, losses and damages (including indirect and consequential costs, losses and damages) caused by or arising from anyone using or relying on the information shown in this document for any purpose whatsoever. © Copyright Moreton Bay Regional Council 2016

DCDB (Version Apr 2016) is reproduced with the permission of the State of Queensland



**OM-19 IB
Overlay Map**



**PLANNING SCHEME
OVERLAY MAP - INFRASTRUCTURE
BUFFERS**

- Aviation facility area of interest
 - Operational airspace contour
 - Operational airspace
 - High voltage electricity line buffer
 - Electricity supply substation buffer - 10m
 - Wastewater treatment site buffer - 400m
 - Wastewater treatment site
 - Pumping station buffer
 - Landfill site buffer - 200m
 - Landfill site
 - Gas Pipeline Buffer - 200m
 - Lake Samsonvale and Lake Kurwongbah setback - 400m
 - Lake Kurwongbah setback - 80m
 - Water supply buffer
 - Bulk water supply infrastructure buffer - 20m
 - Property containing bulk water facility
- Bulk water supply infrastructure**
- Pump station facility
 - Reservoir facility
 - Water quality facility
 - Pipeline

Please read the following notes about this map:

This overlay map only affects you if an infrastructure buffer is identified on your property, and you wish to develop (e.g. build or extend, change use, subdivide, clear native vegetation, fill or excavate).

This map shows buffers to infrastructure such as wastewater treatment plants and pumping stations; landfill and water supply sites; major electricity supply stations and transmission lines; gas and bulk water supply infrastructure; and operational airspace.

Inclusion in this map does not necessarily mean there are associated requirements.

Refer to relevant zone code, local plan code and/or development codes for requirements associated with this overlay map.

For further information regarding this overlay map, please refer to the Overlay information sheet on Council's website (www.moretonbay.qld.gov.au/mbrplanningscheme) or contact council on 3205 0555.

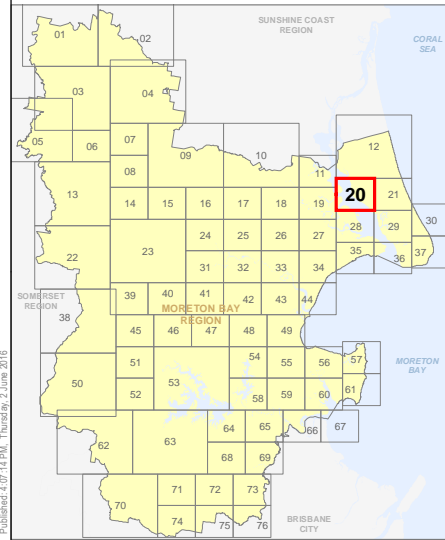
Effective from 20 June 2016



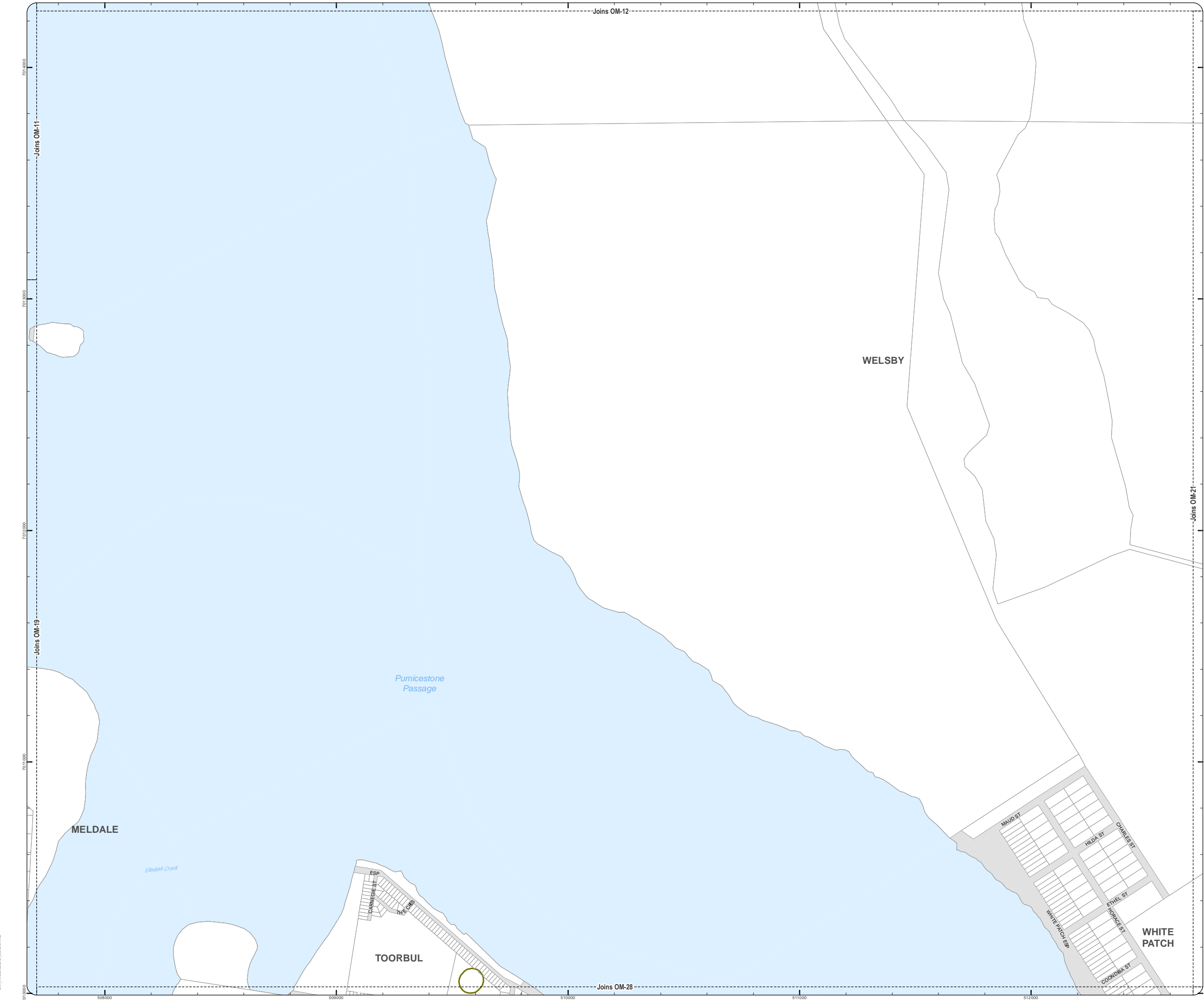
SCALE (A3): 1:15,000
 DCDB Version: April 2016
 Projection: Map Grid of Australia, Zone 56
 Horizontal Datum: Geocentric Datum of Australia 1994

DISCLAIMER: Some of the information shown in this document has been provided to Council from external third parties. Council makes no representation and gives no warranty about the accuracy, reliability, completeness or suitability for any particular purpose of the information. Persons should not rely on the information shown in this document to make any decision with financial or legal implications and should instead rely on their own enquiries. To the full extent that it is able to do so in law, Council disclaims all liability (including liability in negligence) for all costs, losses and damages (including indirect and consequential costs, losses and damages) caused by or arising from anyone using or relying on the information shown in this document for any purpose whatsoever. © Copyright Moreton Bay Regional Council 2016

DCDB (Version Apr 2016) is reproduced with the permission of the State of Queensland



**OM-20 IB
Overlay Map**



**PLANNING SCHEME
OVERLAY MAP - INFRASTRUCTURE
BUFFERS**

- Aviation facility area of interest
 - Operational airspace contour
 - Operational airspace
 - High voltage electricity line buffer
 - Electricity supply substation buffer - 10m
 - Wastewater treatment site buffer - 400m
 - Wastewater treatment site
 - Pumping station buffer
 - Landfill site buffer - 200m
 - Landfill site
 - Gas Pipeline Buffer - 200m
 - Lake Samsonvale and Lake Kurwongbah setback - 400m
 - Lake Kurwongbah setback - 80m
 - Water supply buffer
 - Bulk water supply infrastructure buffer - 20m
 - Property containing bulk water facility
- Bulk water supply infrastructure**
- Pump station facility
 - Reservoir facility
 - Water quality facility
 - Pipeline

Please read the following notes about this map:

This overlay map only affects you if an infrastructure buffer is identified on your property, and you wish to develop (e.g. build or extend, change use, subdivide, clear native vegetation, fill or excavate).

This map shows buffers to infrastructure such as wastewater treatment plants and pumping stations; landfill and water supply sites; major electricity supply stations and transmission lines; gas and bulk water supply infrastructure; and operational airspace.

Inclusion in this map does not necessarily mean there are associated requirements.

Refer to relevant zone code, local plan code and/or development codes for requirements associated with this overlay map.

For further information regarding this overlay map, please refer to the Overlay information sheet on Council's website (www.moretonbay.qld.gov.au/mbrplanningscheme) or contact council on 3205 0555.

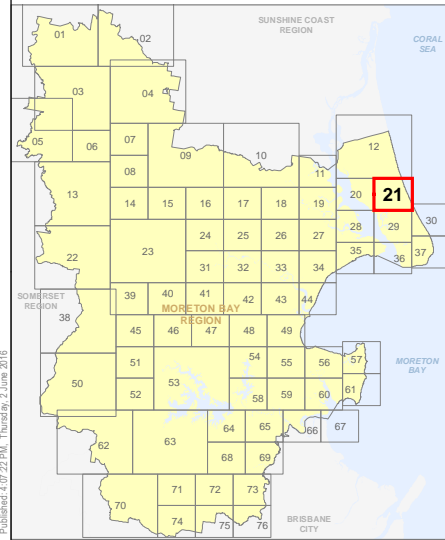
Effective from 20 June 2016



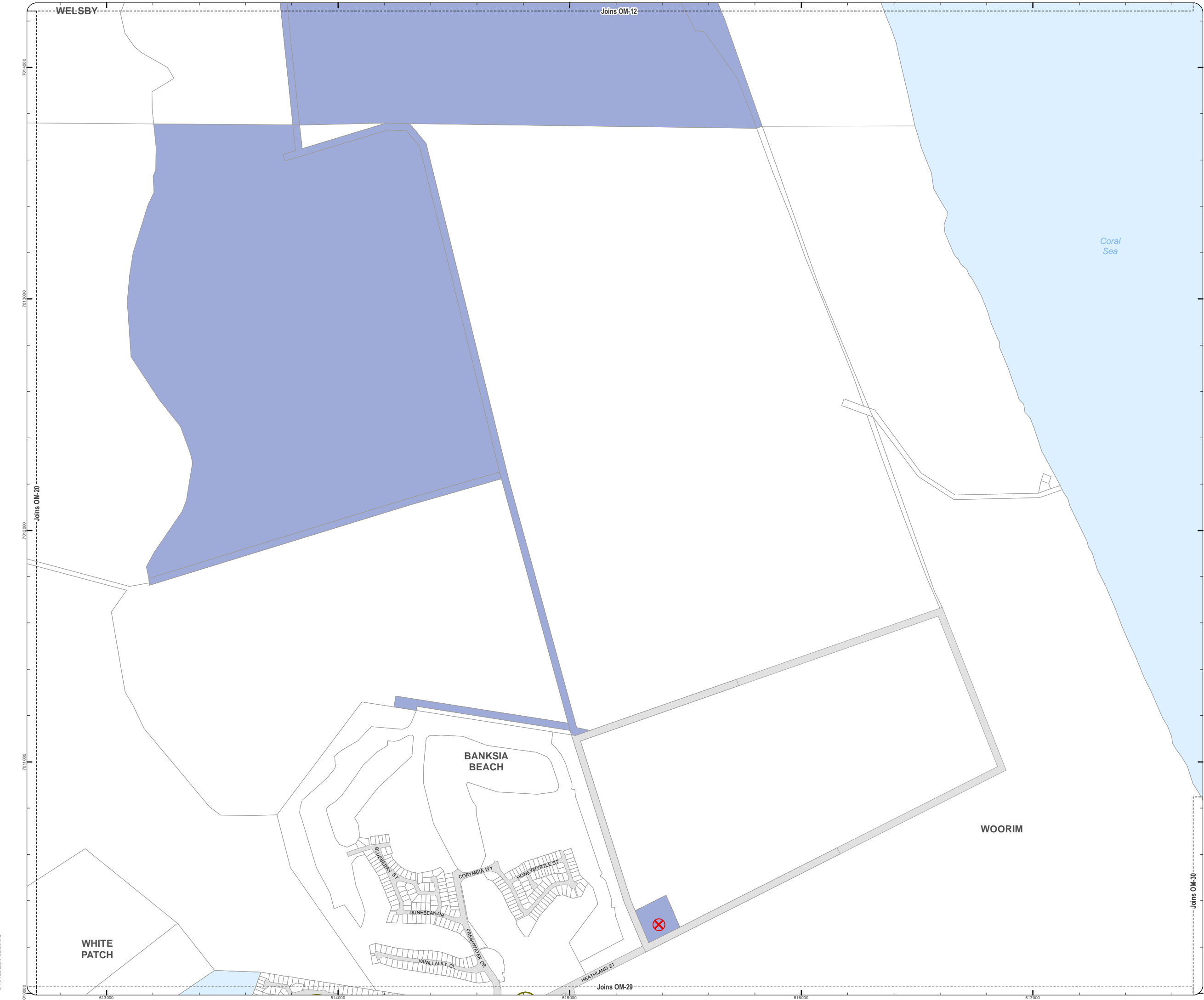
SCALE (A3): 1:15,000
 DCDB Version: April 2016
 Projection: Map Grid of Australia, Zone 56
 Horizontal Datum: Geocentric Datum of Australia 1994

DISCLAIMER: Some of the information shown in this document has been provided to Council from external third parties. Council makes no representation and gives no warranty about the accuracy, reliability, completeness or suitability for any particular purpose of the information. Persons should not rely on the information shown in this document to make any decision with financial or legal implications and should instead rely on their own enquiries. To the full extent that it is able to do so in law, Council disclaims all liability (including liability in negligence) for all costs, losses and damages (including indirect and consequential costs, losses and damages) caused by or arising from anyone using or relying on the information shown in this document for any purpose whatsoever. © Copyright Moreton Bay Regional Council 2016

DCDB (Version Apr 2016) is reproduced with the permission of the State of Queensland



**OM-21 IB
Overlay Map**



**PLANNING SCHEME
OVERLAY MAP - INFRASTRUCTURE
BUFFERS**

- Aviation facility area of interest
 - Operational airspace contour
 - Operational airspace
 - High voltage electricity line buffer
 - Electricity supply substation buffer - 10m
 - Wastewater treatment site buffer - 400m
 - Wastewater treatment site
 - Pumping station buffer
 - Landfill site buffer - 200m
 - Landfill site
 - Gas Pipeline Buffer - 200m
 - Lake Samsonvale and Lake Kurwongbah setback - 400m
 - Lake Kurwongbah setback - 80m
 - Water supply buffer
 - Bulk water supply infrastructure buffer - 20m
 - Property containing bulk water facility
- Bulk water supply infrastructure**
- Pump station facility
 - Reservoir facility
 - Water quality facility
 - Pipeline

Please read the following notes about this map:

This overlay map only affects you if an infrastructure buffer is identified on your property, and you wish to develop (e.g. build or extend, change use, subdivide, clear native vegetation, fill or excavate).

This map shows buffers to infrastructure such as wastewater treatment plants and pumping stations; landfill and water supply sites; major electricity supply stations and transmission lines; gas and bulk water supply infrastructure; and operational airspace.

Inclusion in this map does not necessarily mean there are associated requirements.

Refer to relevant zone code, local plan code and/or development codes for requirements associated with this overlay map.

For further information regarding this overlay map, please refer to the Overlay information sheet on Council's website (www.moretonbay.qld.gov.au/mbrplanningscheme) or contact council on 3205 0555.

Effective from 20 June 2016

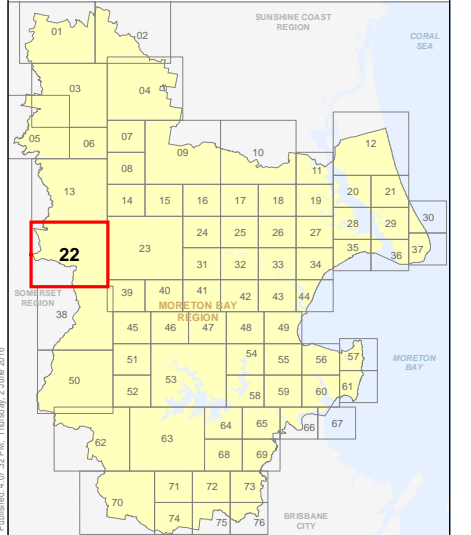


SCALE (A3): 1:30,000

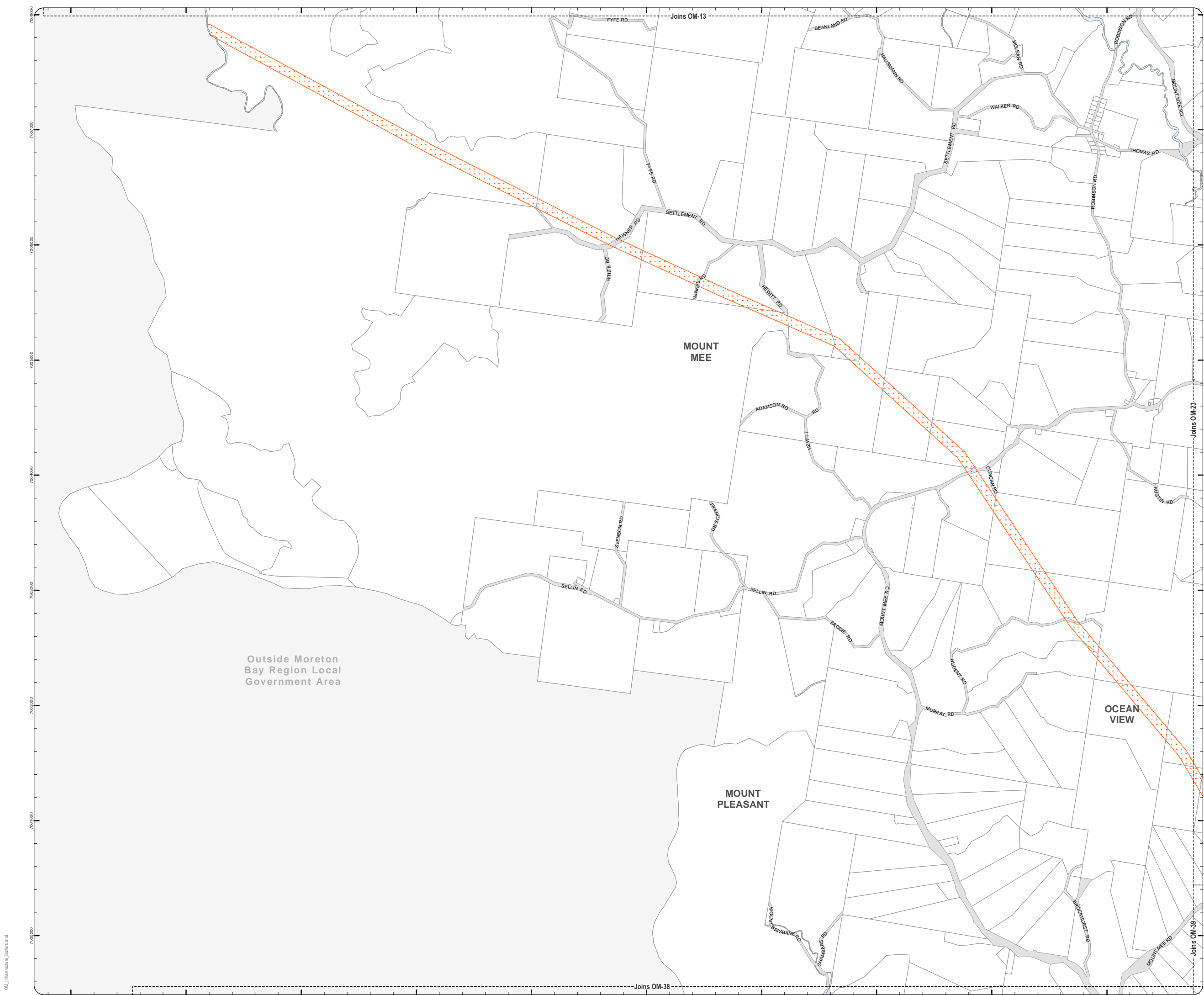
DCDB Version: April 2016
Projection: Map Grid of Australia, Zone 56
Horizontal Datum: Geocentric Datum of Australia 1994

DISCLAIMER: Some of the information shown in this document has been provided to Council from external third parties. Council makes no representation and gives no warranty about the accuracy, reliability, completeness or suitability for any particular purpose of the information. Persons should not rely on the information shown in this document to make any decision with financial or legal implications and should instead rely on their own enquiries. To the full extent that it is able to do so in law, Council disclaims all liability (including liability in negligence) for all costs, losses and damages (including indirect and consequential costs, losses and damages) caused by or arising from anyone using or relying on the information shown in this document for any purpose whatsoever. © Copyright Moreton Bay Regional Council 2016

DCDB (Version Apr 2016) is reproduced with the permission of the State of Queensland



**OM-22 IB
Overlay Map**



**PLANNING SCHEME
OVERLAY MAP - INFRASTRUCTURE
BUFFERS**

- Aviation facility area of interest
 - Operational airspace contour
 - Operational airspace
 - High voltage electricity line buffer
 - Electricity supply substation buffer - 10m
 - Wastewater treatment site buffer - 400m
 - Wastewater treatment site
 - Pumping station buffer
 - Landfill site buffer - 200m
 - Landfill site
 - Gas Pipeline Buffer - 200m
 - Lake Samsonvale and Lake Kurwongbah setback - 400m
 - Lake Kurwongbah setback - 80m
 - Water supply buffer
 - Bulk water supply infrastructure buffer - 20m
 - Property containing bulk water facility
- Bulk water supply infrastructure**
- Pump station facility
 - Reservoir facility
 - Water quality facility
 - Pipeline

Please read the following notes about this map:

This overlay map only affects you if an infrastructure buffer is identified on your property, and you wish to develop (e.g. build or extend, change use, subdivide, clear native vegetation, fill or excavate).

This map shows buffers to infrastructure such as wastewater treatment plants and pumping stations; landfill and water supply sites; major electricity supply stations and transmission lines; gas and bulk water supply infrastructure; and operational airspace.

Inclusion in this map does not necessarily mean there are associated requirements.

Refer to relevant zone code, local plan code and/or development codes for requirements associated with this overlay map.

For further information regarding this overlay map, please refer to the Overlay information sheet on Council's website (www.moretonbay.qld.gov.au/mbrplanningscheme) or contact council on 3205 0555.

Effective from 20 June 2016

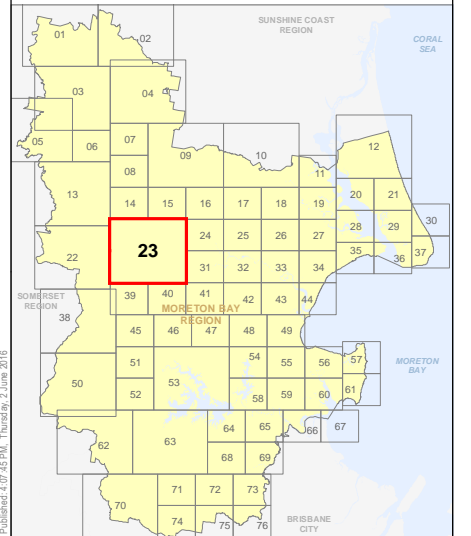


SCALE (A3): 1:30,000

DCDB Version: April 2016
Projection: Map Grid of Australia, Zone 56
Horizontal Datum: Geocentric Datum of Australia 1994

DISCLAIMER: Some of the information shown in this document has been provided to Council from external third parties. Council makes no representation and gives no warranty about the accuracy, reliability, completeness or suitability for any particular purpose of the information. Persons should not rely on the information shown in this document to make any decision with financial or legal implications and should instead rely on their own enquiries. To the full extent that it is able to do so in law, Council disclaims all liability (including liability in negligence) for all costs, losses and damages (including indirect and consequential costs, losses and damages) caused by or arising from anyone using or relying on the information shown in this document for any purpose whatsoever. © Copyright Moreton Bay Regional Council 2016

DCDB (Version Apr 2016) is reproduced with the permission of the State of Queensland



**OM-23 IB
Overlay Map**



**PLANNING SCHEME
OVERLAY MAP - INFRASTRUCTURE
BUFFERS**

- Aviation facility area of interest
 - Operational airspace contour
 - Operational airspace
 - High voltage electricity line buffer
 - Electricity supply substation buffer - 10m
 - Wastewater treatment site buffer - 400m
 - Wastewater treatment site
 - Pumping station buffer
 - Landfill site buffer - 200m
 - Landfill site
 - Gas Pipeline Buffer - 200m
 - Lake Samsonvale and Lake Kurwongbah setback - 400m
 - Lake Kurwongbah setback - 80m
 - Water supply buffer
 - Bulk water supply infrastructure buffer - 20m
 - Property containing bulk water facility
- Bulk water supply infrastructure**
- Pump station facility
 - Reservoir facility
 - Water quality facility
 - Pipeline

Please read the following notes about this map:

This overlay map only affects you if an infrastructure buffer is identified on your property, and you wish to develop (e.g. build or extend, change use, subdivide, clear native vegetation, fill or excavate).

This map shows buffers to infrastructure such as wastewater treatment plants and pumping stations; landfill and water supply sites; major electricity supply stations and transmission lines; gas and bulk water supply infrastructure; and operational airspace.

Inclusion in this map does not necessarily mean there are associated requirements.

Refer to relevant zone code, local plan code and/or development codes for requirements associated with this overlay map.

For further information regarding this overlay map, please refer to the Overlay information sheet on Council's website (www.moretonbay.qld.gov.au/mbrplanningscheme) or contact council on 3205 0555.

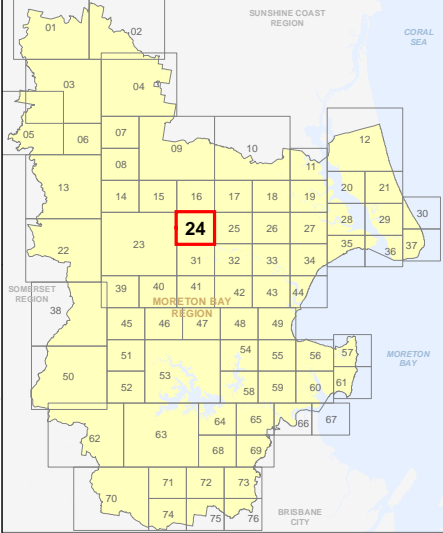
Effective from 20 June 2016



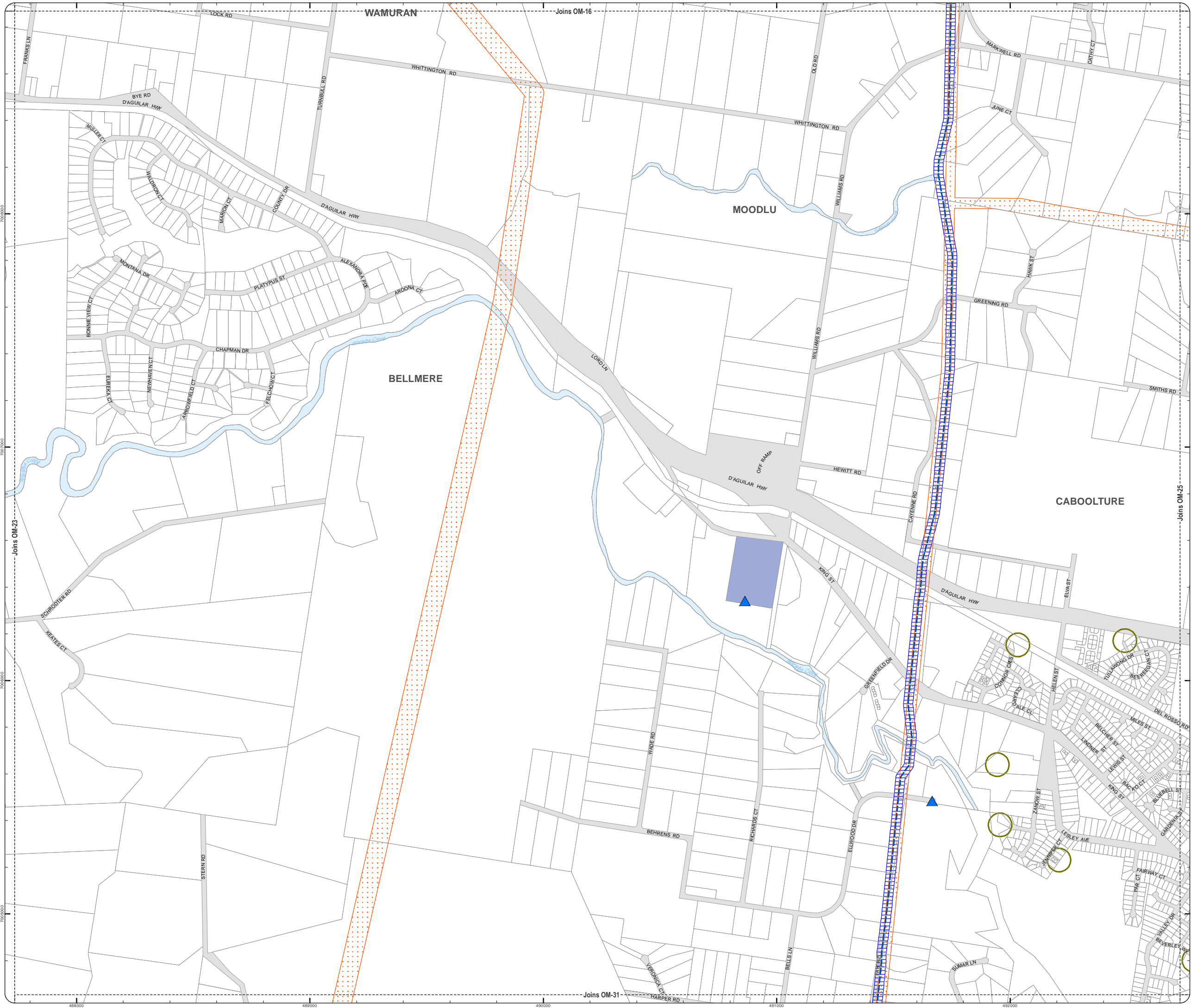
SCALE (A3): 1:15,000
 DCDB Version: April 2016
 Projection: Map Grid of Australia, Zone 56
 Horizontal Datum: Geocentric Datum of Australia 1994

DISCLAIMER: Some of the information shown in this document has been provided to Council from external third parties. Council makes no representation and gives no warranty about the accuracy, reliability, completeness or suitability for any particular purpose of the information. Persons should not rely on the information shown in this document to make any decision with financial or legal implications and should instead rely on their own enquiries. To the full extent that it is able to do so in law, Council disclaims all liability (including liability in negligence) for all costs, losses and damages (including indirect and consequential costs, losses and damages) caused by or arising from anyone using or relying on the information shown in this document for any purpose whatsoever. © Copyright Moreton Bay Regional Council 2016

DCDB (Version Apr 2016) is reproduced with the permission of the State of Queensland



**OM-24 IB
Overlay Map**



PLANNING SCHEME
OVERLAY MAP - INFRASTRUCTURE
BUFFERS

- Aviation facility area of interest
 - Operational airspace contour
 - Operational airspace
 - High voltage electricity line buffer
 - Electricity supply substation buffer - 10m
 - Wastewater treatment site buffer - 400m
 - Wastewater treatment site
 - Pumping station buffer
 - Landfill site buffer - 200m
 - Landfill site
 - Gas Pipeline Buffer - 200m
 - Lake Samsonvale and Lake Kurwongbah setback - 400m
 - Lake Kurwongbah setback - 80m
 - Water supply buffer
 - Bulk water supply infrastructure buffer - 20m
 - Property containing bulk water facility
- Bulk water supply infrastructure**
- Pump station facility
 - Reservoir facility
 - Water quality facility
 - Pipeline

Please read the following notes about this map:

This overlay map only affects you if an infrastructure buffer is identified on your property, and you wish to develop (e.g. build or extend, change use, subdivide, clear native vegetation, fill or excavate).

This map shows buffers to infrastructure such as wastewater treatment plants and pumping stations; landfill and water supply sites; major electricity supply stations and transmission lines; gas and bulk water supply infrastructure; and operational airspace.

Inclusion in this map does not necessarily mean there are associated requirements.

Refer to relevant zone code, local plan code and/or development codes for requirements associated with this overlay map.

For further information regarding this overlay map, please refer to the Overlay information sheet on Council's website (www.moretonbay.qld.gov.au/mbrplanningscheme) or contact council on 3205 0555.

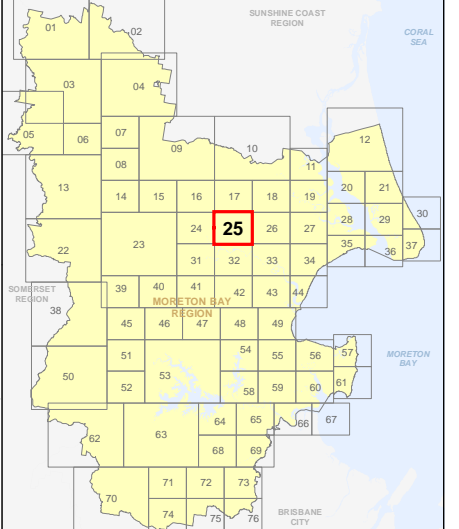
Effective from 20 June 2016

0 200 400 600 Metres

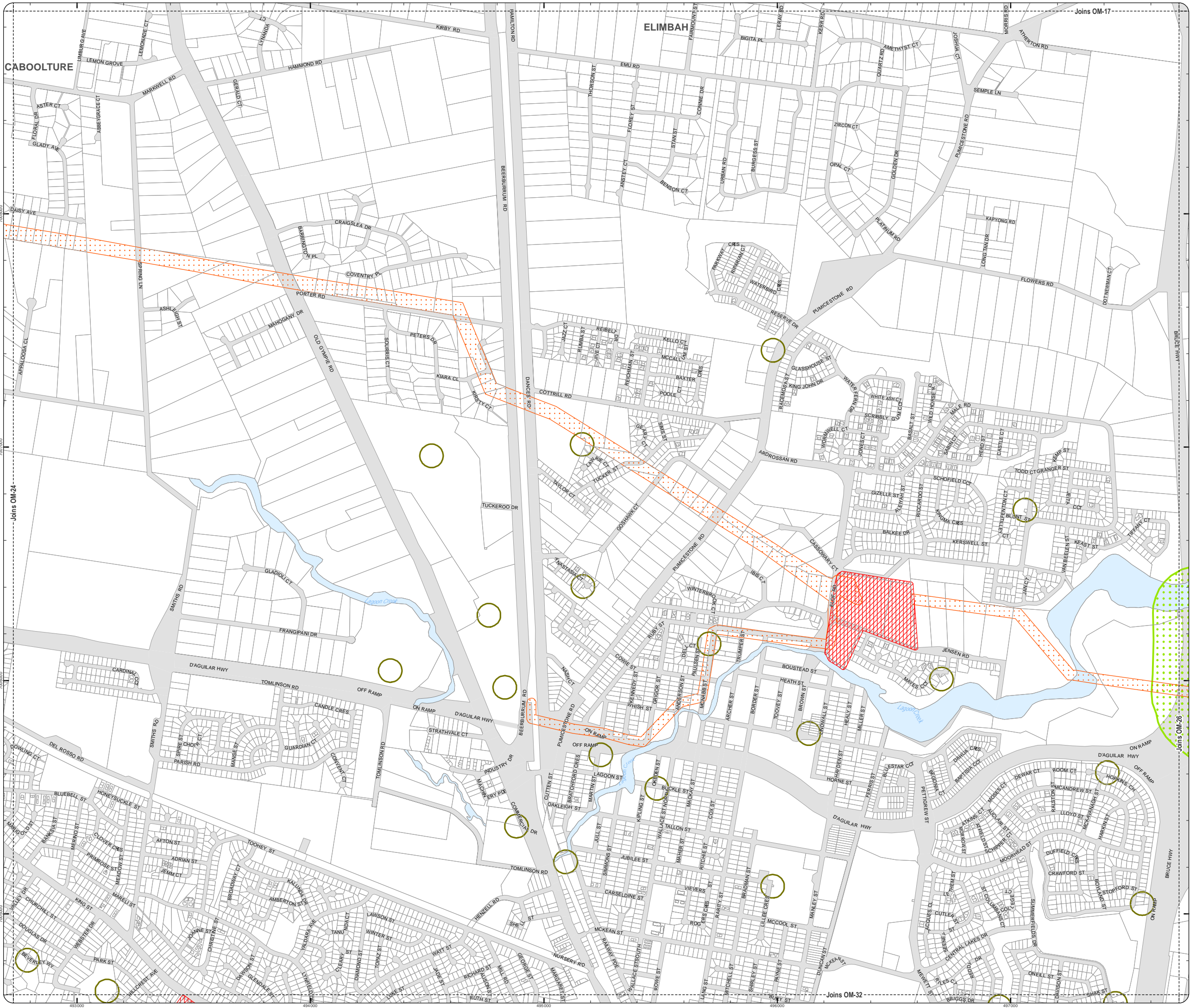
SCALE (A3): 1:15,000
DCDB Version: April 2016
Projection: Map Grid of Australia, Zone 56
Horizontal Datum: Geocentric Datum of Australia 1994

DISCLAIMER: Some of the information shown in this document has been provided to Council from external third parties. Council makes no representation and gives no warranty about the accuracy, reliability, completeness or suitability for any particular purpose of the information. Persons should not rely on the information shown in this document to make any decision with financial or legal implications and should instead rely on their own enquiries. To the full extent that it is able to do so in law, Council disclaims all liability (including liability in negligence) for all costs, losses and damages (including indirect and consequential costs, losses and damages) caused by or arising from anyone using or relying on the information shown in this document for any purpose whatsoever. © Copyright Moreton Bay Regional Council 2016

DCDB (Version Apr 2016) is reproduced with the permission of the State of Queensland



OM-25 IB
Overlay Map



**PLANNING SCHEME
OVERLAY MAP - INFRASTRUCTURE
BUFFERS**

- Aviation facility area of interest
 - Operational airspace contour
 - Operational airspace
 - High voltage electricity line buffer
 - Electricity supply substation buffer - 10m
 - Wastewater treatment site buffer - 400m
 - Wastewater treatment site
 - Pumping station buffer
 - Landfill site buffer - 200m
 - Landfill site
 - Gas Pipeline Buffer - 200m
 - Lake Samsonvale and Lake Kurwongbah setback - 400m
 - Lake Kurwongbah setback - 80m
 - Water supply buffer
 - Bulk water supply infrastructure buffer - 20m
 - Property containing bulk water facility
- Bulk water supply infrastructure**
- Pump station facility
 - Reservoir facility
 - Water quality facility
 - Pipeline

Please read the following notes about this map:

This overlay map only affects you if an infrastructure buffer is identified on your property, and you wish to develop (e.g. build or extend, change use, subdivide, clear native vegetation, fill or excavate).

This map shows buffers to infrastructure such as wastewater treatment plants and pumping stations; landfill and water supply sites; major electricity supply stations and transmission lines; gas and bulk water supply infrastructure; and operational airspace.

Inclusion in this map does not necessarily mean there are associated requirements.

Refer to relevant zone code, local plan code and/or development codes for requirements associated with this overlay map.

For further information regarding this overlay map, please refer to the Overlay information sheet on Council's website (www.moretonbay.qld.gov.au/mbrplanningscheme) or contact council on 3205 0555.

Effective from 20 June 2016

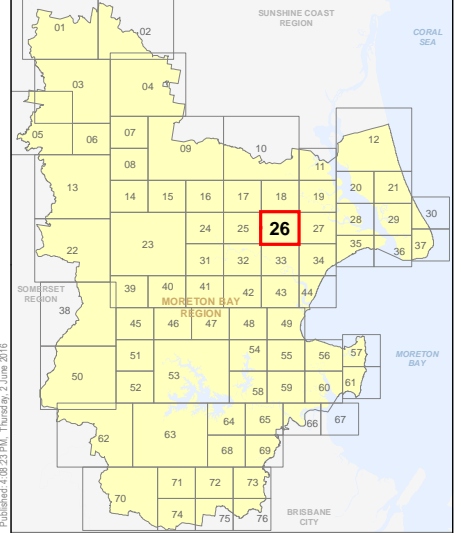
0 200 400 600 Metres

SCALE (A3): 1:15,000

DCDB Version: April 2016
Projection: Map Grid of Australia, Zone 56
Horizontal Datum: Geocentric Datum of Australia 1994

DISCLAIMER: Some of the information shown in this document has been provided to Council from external third parties. Council makes no representation and gives no warranty about the accuracy, reliability, completeness or suitability for any particular purpose of the information. Persons should not rely on the information shown in this document to make any decision with financial or legal implications and should instead rely on their own enquiries. To the full extent that it is able to do so in law, Council disclaims all liability (including liability in negligence) for all costs, losses and damages (including indirect and consequential costs, losses and damages) caused by or arising from anyone using or relying on the information shown in this document for any purpose whatsoever. © Copyright Moreton Bay Regional Council 2016

DCDB (Version Apr 2016) is reproduced with the permission of the State of Queensland



**OM-26 IB
Overlay Map**



**PLANNING SCHEME
OVERLAY MAP - INFRASTRUCTURE
BUFFERS**

- Aviation facility area of interest
 - Operational airspace contour
 - Operational airspace
 - High voltage electricity line buffer
 - Electricity supply substation buffer - 10m
 - Wastewater treatment site buffer - 400m
 - Wastewater treatment site
 - Pumping station buffer
 - Landfill site buffer - 200m
 - Landfill site
 - Gas Pipeline Buffer - 200m
 - Lake Samsonvale and Lake Kurwongbah setback - 400m
 - Lake Kurwongbah setback - 80m
 - Water supply buffer
 - Bulk water supply infrastructure buffer - 20m
 - Property containing bulk water facility
- Bulk water supply infrastructure**
- Pump station facility
 - Reservoir facility
 - Water quality facility
 - Pipeline

Please read the following notes about this map:

This overlay map only affects you if an infrastructure buffer is identified on your property, and you wish to develop (e.g. build or extend, change use, subdivide, clear native vegetation, fill or excavate).

This map shows buffers to infrastructure such as wastewater treatment plants and pumping stations; landfill and water supply sites; major electricity supply stations and transmission lines; gas and bulk water supply infrastructure; and operational airspace.

Inclusion in this map does not necessarily mean there are associated requirements.

Refer to relevant zone code, local plan code and/or development codes for requirements associated with this overlay map.

For further information regarding this overlay map, please refer to the Overlay information sheet on Council's website (www.moretonbay.qld.gov.au/mbrplanningscheme) or contact council on 3205 0555.

Effective from 20 June 2016

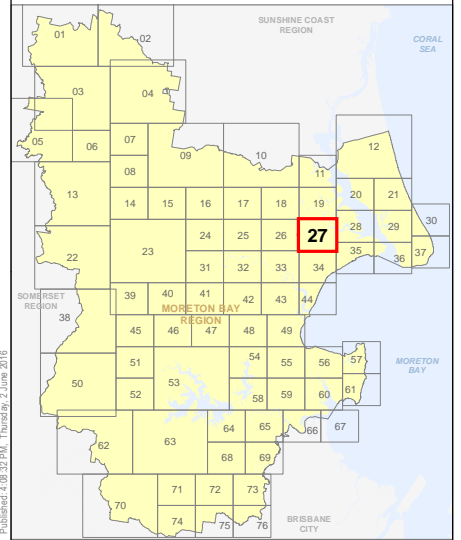


SCALE (A3): 1:15,000

DCDB Version: April 2016
Projection: Map Grid of Australia, Zone 56
Horizontal Datum: Geocentric Datum of Australia 1994

DISCLAIMER: Some of the information shown in this document has been provided to Council from external third parties. Council makes no representation and gives no warranty about the accuracy, reliability, completeness or suitability for any particular purpose of the information. Persons should not rely on the information shown in this document to make any decision with financial or legal implications and should instead rely on their own enquiries. To the full extent that it is able to do so in law, Council disclaims all liability (including liability in negligence) for all costs, losses and damages (including indirect and consequential costs, losses and damages) caused by or arising from anyone using or relying on the information shown in this document for any purpose whatsoever. © Copyright Moreton Bay Regional Council 2016





















DCDB (Version Apr 2016) is reproduced with the permission of the State of Queensland



**OM-27 IB
Overlay Map**



**PLANNING SCHEME
OVERLAY MAP - INFRASTRUCTURE
BUFFERS**

-  Aviation facility area of interest
 -  Operational airspace contour
 -  Operational airspace
 -  High voltage electricity line buffer
 -  Electricity supply substation buffer - 10m
 -  Wastewater treatment site buffer - 400m
 -  Wastewater treatment site
 -  Pumping station buffer
 -  Landfill site buffer - 200m
 -  Landfill site
 -  Gas Pipeline Buffer - 200m
 -  Lake Samsonvale and Lake Kurwongbah setback - 400m
 -  Lake Kurwongbah setback - 80m
 -  Water supply buffer
 -  Bulk water supply infrastructure buffer - 20m
 -  Property containing bulk water facility
- Bulk water supply infrastructure**
-  Pump station facility
 -  Reservoir facility
 -  Water quality facility
 -  Pipeline

Please read the following notes about this map:

This overlay map only affects you if an infrastructure buffer is identified on your property, and you wish to develop (e.g. build or extend, change use, subdivide, clear native vegetation, fill or excavate).

This map shows buffers to infrastructure such as wastewater treatment plants and pumping stations; landfill and water supply sites; major electricity supply stations and transmission lines; gas and bulk water supply infrastructure; and operational airspace.

Inclusion in this map does not necessarily mean there are associated requirements.

Refer to relevant zone code, local plan code and/or development codes for requirements associated with this overlay map.

For further information regarding this overlay map, please refer to the Overlay information sheet on Council's website (www.moretonbay.qld.gov.au/mbrplanningscheme) or contact council on 3205 0555.

Effective from 20 June 2016

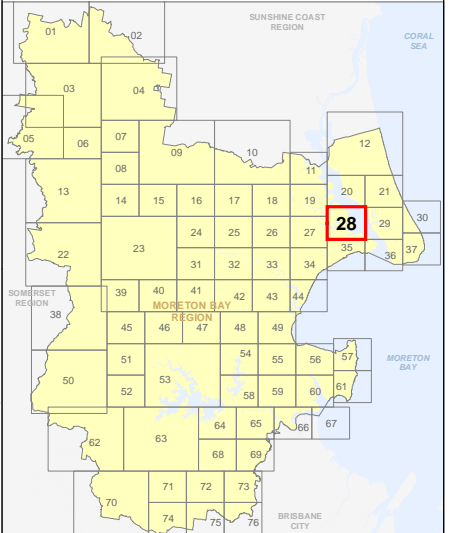


SCALE (A3): 1:15,000

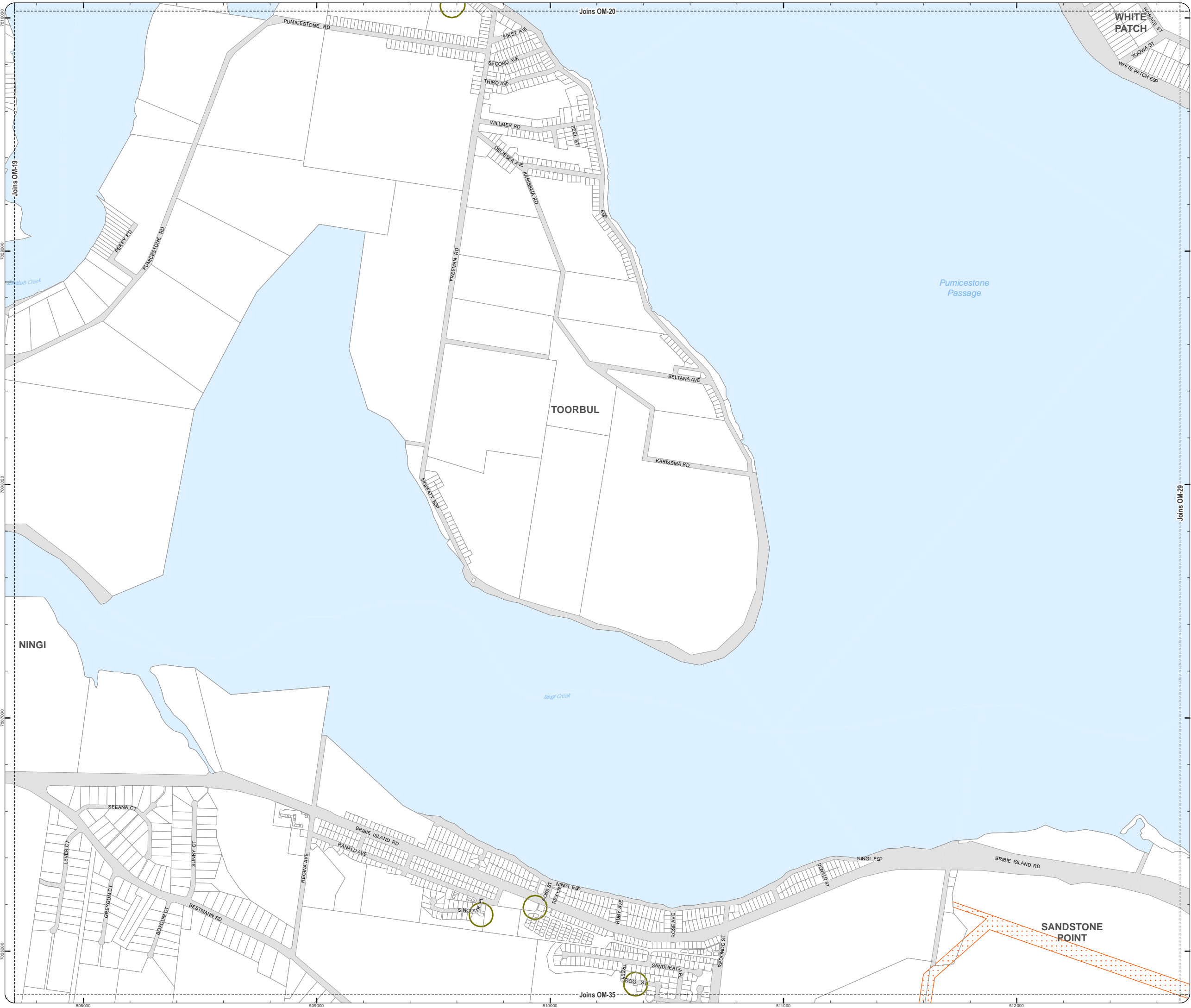
DCDB Version: April 2016
Projection: Map Grid of Australia, Zone 56
Horizontal Datum: Geocentric Datum of Australia 1994

DISCLAIMER: Some of the information shown in this document has been provided to Council from external third parties. Council makes no representation and gives no warranty about the accuracy, reliability, completeness or suitability for any particular purpose of the information. Persons should not rely on the information shown in this document to make any decision with financial or legal implications and should instead rely on their own enquiries. To the full extent that it is able to do so in law, Council disclaims all liability (including liability in negligence) for all costs, losses and damages (including indirect and consequential costs, losses and damages) caused by or arising from anyone using or relying on the information shown in this document for any purpose whatsoever. © Copyright Moreton Bay Regional Council 2016

DCDB (Version Apr 2016) is reproduced with the permission of the State of Queensland



**OM-28 IB
Overlay Map**



**PLANNING SCHEME
OVERLAY MAP - INFRASTRUCTURE
BUFFERS**

- Aviation facility area of interest
 - Operational airspace contour
 - Operational airspace
 - High voltage electricity line buffer
 - Electricity supply substation buffer - 10m
 - Wastewater treatment site buffer - 400m
 - Wastewater treatment site
 - Pumping station buffer
 - Landfill site buffer - 200m
 - Landfill site
 - Gas Pipeline Buffer - 200m
 - Lake Samsonvale and Lake Kurwongbah setback - 400m
 - Lake Kurwongbah setback - 80m
 - Water supply buffer
 - Bulk water supply infrastructure buffer - 20m
 - Property containing bulk water facility
- Bulk water supply infrastructure**
- Pump station facility
 - Reservoir facility
 - Water quality facility
 - Pipeline

Please read the following notes about this map:

This overlay map only affects you if an infrastructure buffer is identified on your property, and you wish to develop (e.g. build or extend, change use, subdivide, clear native vegetation, fill or excavate).

This map shows buffers to infrastructure such as wastewater treatment plants and pumping stations; landfill and water supply sites; major electricity supply stations and transmission lines; gas and bulk water supply infrastructure; and operational airspace.

Inclusion in this map does not necessarily mean there are associated requirements.

Refer to relevant zone code, local plan code and/or development codes for requirements associated with this overlay map.

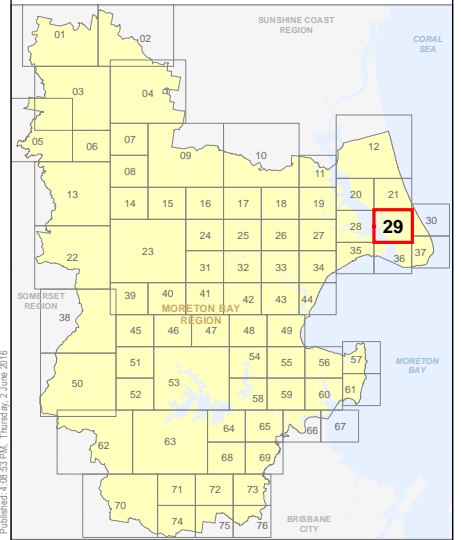
For further information regarding this overlay map, please refer to the Overlay information sheet on Council's website (www.moretonbay.qld.gov.au/mbrclplanningscheme) or contact council on 3205 0555.

Effective from 20 June 2016

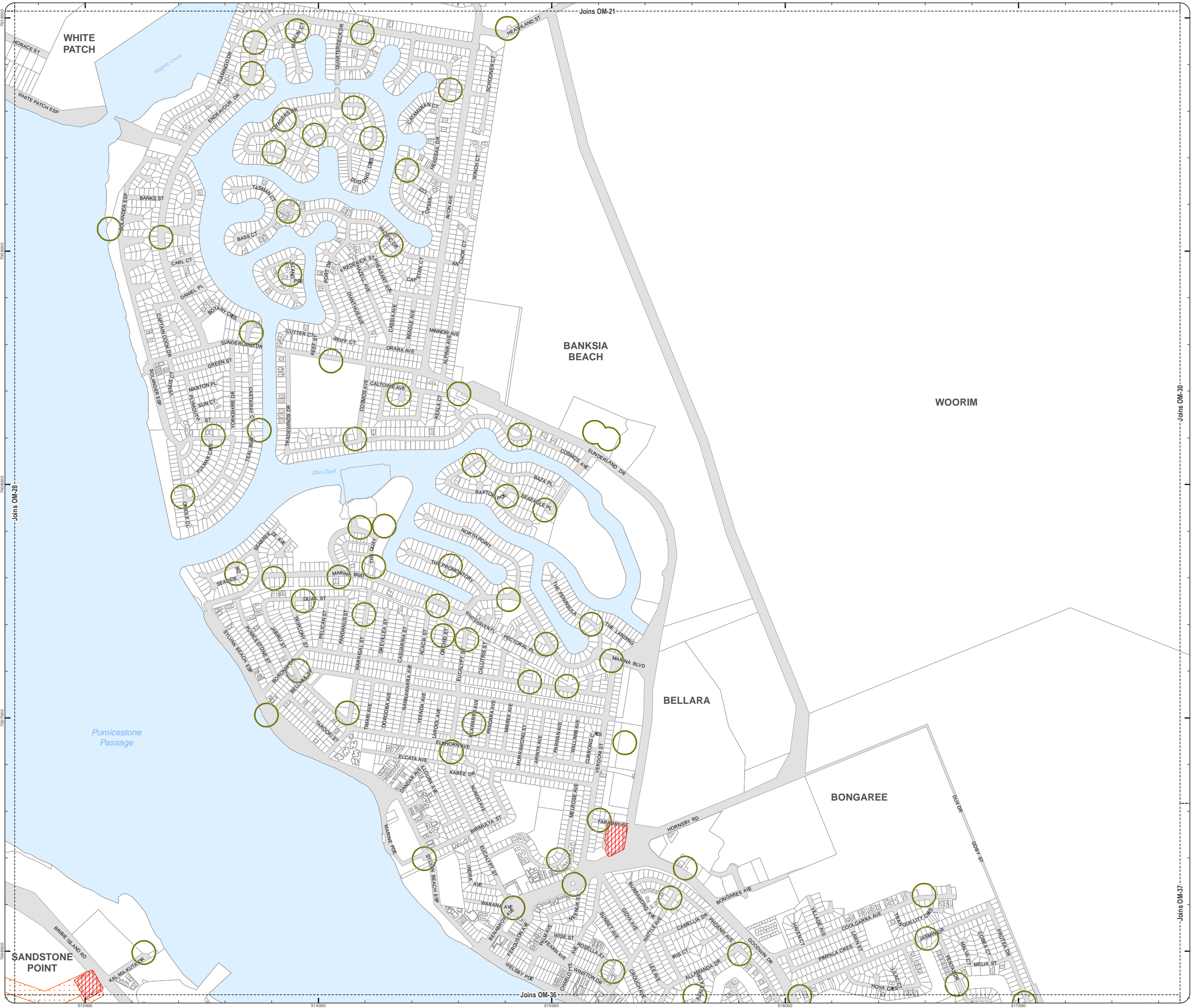
SCALE (A3): 1:15,000

DCDB Version: April 2016
Projection: Map Grid of Australia, Zone 56
Horizontal Datum: Geocentric Datum of Australia 1994

DISCLAIMER: Some of the information shown in this document has been provided to Council from external third parties. Council makes no representation and gives no warranty about the accuracy, reliability, completeness or suitability for any particular purpose of the information. Persons should not rely on the information shown in this document to make any decision with financial or legal implications and should instead rely on their own enquiries. To the full extent that it is able to do so in law, Council disclaims all liability (including liability in negligence) for all costs, losses and damages (including indirect and consequential costs, losses and damages) caused by or arising from anyone using or relying on the information shown in this document for any purpose whatsoever. © Copyright Moreton Bay Regional Council 2016



**OM-29 IB
Overlay Map**



PLANNING SCHEME
OVERLAY MAP - INFRASTRUCTURE
BUFFERS

- Aviation facility area of interest
 - Operational airspace contour
 - Operational airspace
 - High voltage electricity line buffer
 - Electricity supply substation buffer - 10m
 - Wastewater treatment site buffer - 400m
 - Wastewater treatment site
 - Pumping station buffer
 - Landfill site buffer - 200m
 - Landfill site
 - Gas Pipeline Buffer - 200m
 - Lake Samsonvale and Lake Kurwongbah setback – 400m
 - Lake Kurwongbah setback – 80m
 - Water supply buffer
 - Bulk water supply infrastructure buffer – 20m
 - Property containing bulk water facility
- Bulk water supply infrastructure**
- Pump station facility
 - Reservoir facility
 - Water quality facility
 - Pipeline

Please read the following notes about this map:

This overlay map only affects you if an infrastructure buffer is identified on your property, and you wish to develop (e.g. build or extend, change use, subdivide, clear native vegetation, fill or excavate).

This map shows buffers to infrastructure such as wastewater treatment plants and pumping stations; landfill and water supply sites; major electricity supply stations and transmission lines; gas and bulk water supply infrastructure; and operational airspace.

Inclusion in this map does not necessarily mean there are associated requirements.

Refer to relevant zone code, local plan code and/or development codes for requirements associated with this overlay map.

For further information regarding this overlay map, please refer to the Overlay information sheet on Council's website (www.moretonbay.qld.gov.au/mbrplanningscheme) or contact council on 3205 0555.

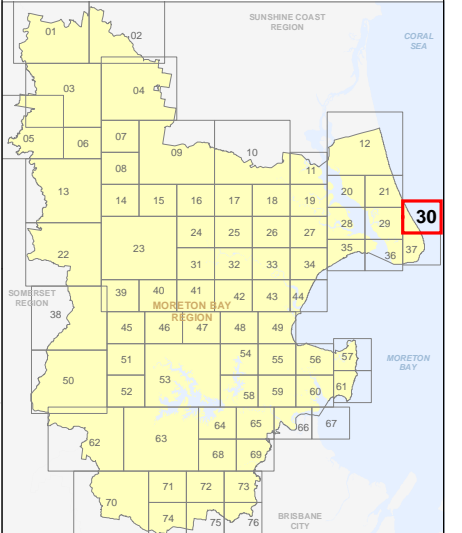
Effective from 20 June 2016



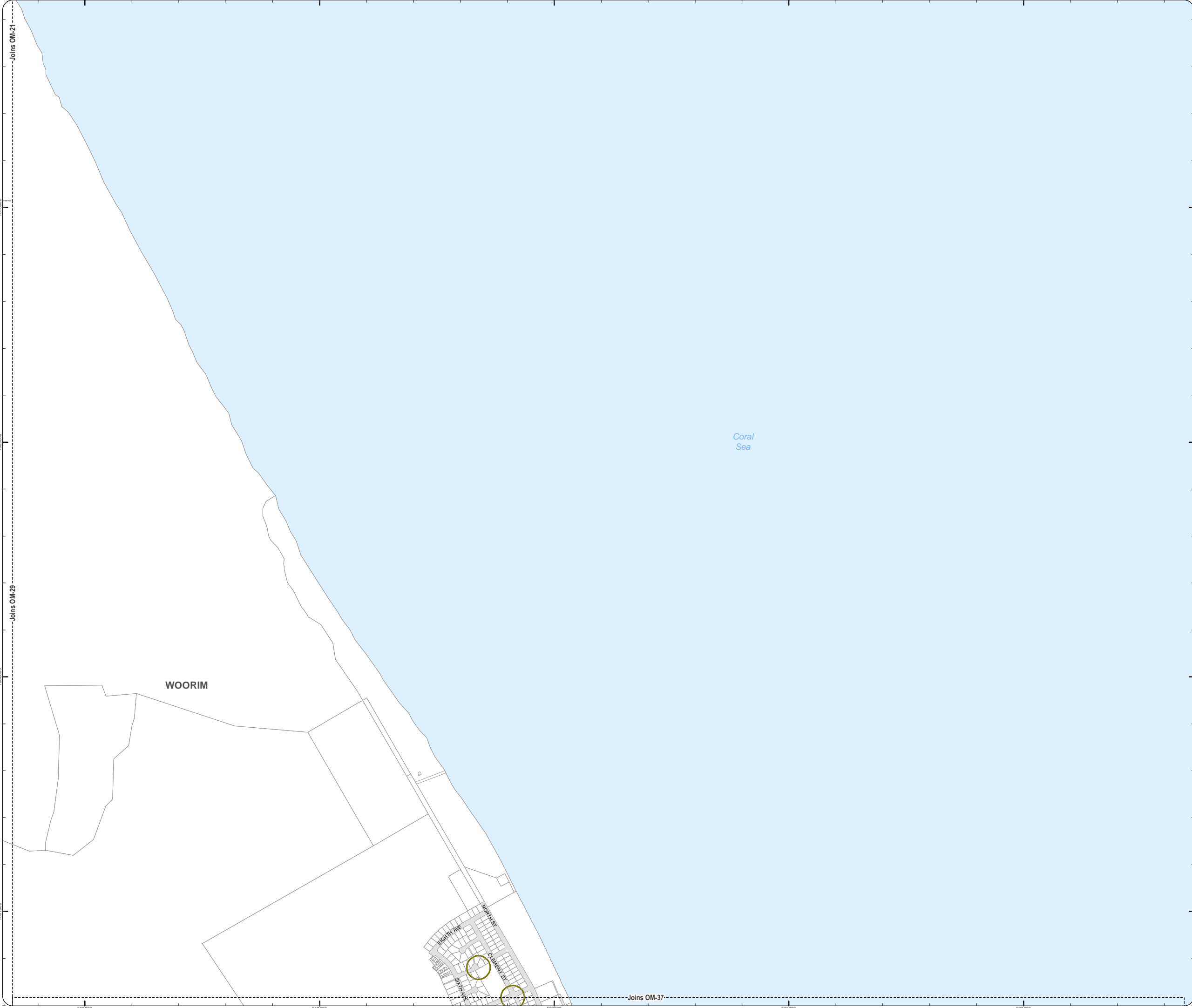
SCALE (A3): 1:15,000
 DCDB Version: April 2016
 Projection: Map Grid of Australia, Zone 56
 Horizontal Datum: Geocentric Datum of Australia 1994

DISCLAIMER: Some of the information shown in this document has been provided to Council from external third parties. Council makes no representation and gives no warranty about the accuracy, reliability, completeness or suitability for any particular purpose of the information. Persons should not rely on the information shown in this document to make any decision with financial or legal implications and should instead rely on their own enquiries. To the full extent that it is able to do so in law, Council disclaims all liability (including liability in negligence) for all costs, losses and damages (including indirect and consequential costs, losses and damages) caused by or arising from anyone using or relying on the information shown in this document for any purpose whatsoever. © Copyright Moreton Bay Regional Council 2016

DCDB (Version Apr 2016) is reproduced with the permission of the State of Queensland



OM-30 IB
Overlay Map



**PLANNING SCHEME
OVERLAY MAP - INFRASTRUCTURE
BUFFERS**

- Aviation facility area of interest
 - Operational airspace contour
 - Operational airspace
 - High voltage electricity line buffer
 - Electricity supply substation buffer - 10m
 - Wastewater treatment site buffer - 400m
 - Wastewater treatment site
 - Pumping station buffer
 - Landfill site buffer - 200m
 - Landfill site
 - Gas Pipeline Buffer - 200m
 - Lake Samsonvale and Lake Kurwongbah setback - 400m
 - Lake Kurwongbah setback - 80m
 - Water supply buffer
 - Bulk water supply infrastructure buffer - 20m
 - Property containing bulk water facility
- Bulk water supply infrastructure**
- Pump station facility
 - Reservoir facility
 - Water quality facility
 - Pipeline

Please read the following notes about this map:

This overlay map only affects you if an infrastructure buffer is identified on your property, and you wish to develop (e.g. build or extend, change use, subdivide, clear native vegetation, fill or excavate).

This map shows buffers to infrastructure such as wastewater treatment plants and pumping stations; landfill and water supply sites; major electricity supply stations and transmission lines; gas and bulk water supply infrastructure; and operational airspace.

Inclusion in this map does not necessarily mean there are associated requirements.

Refer to relevant zone code, local plan code and/or development codes for requirements associated with this overlay map.

For further information regarding this overlay map, please refer to the Overlay information sheet on Council's website (www.moretonbay.qld.gov.au/mbrplanningscheme) or contact council on 3205 0555.

Effective from 20 June 2016

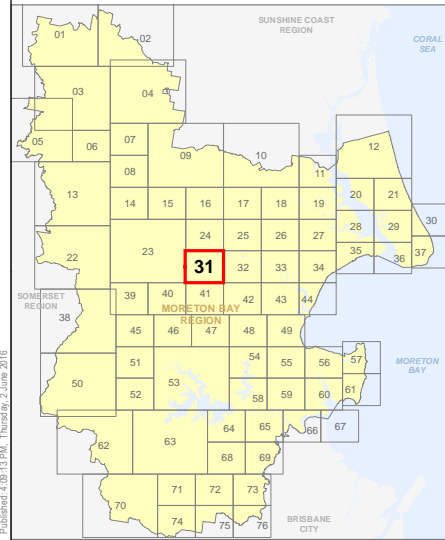


SCALE (A3): 1:15,000

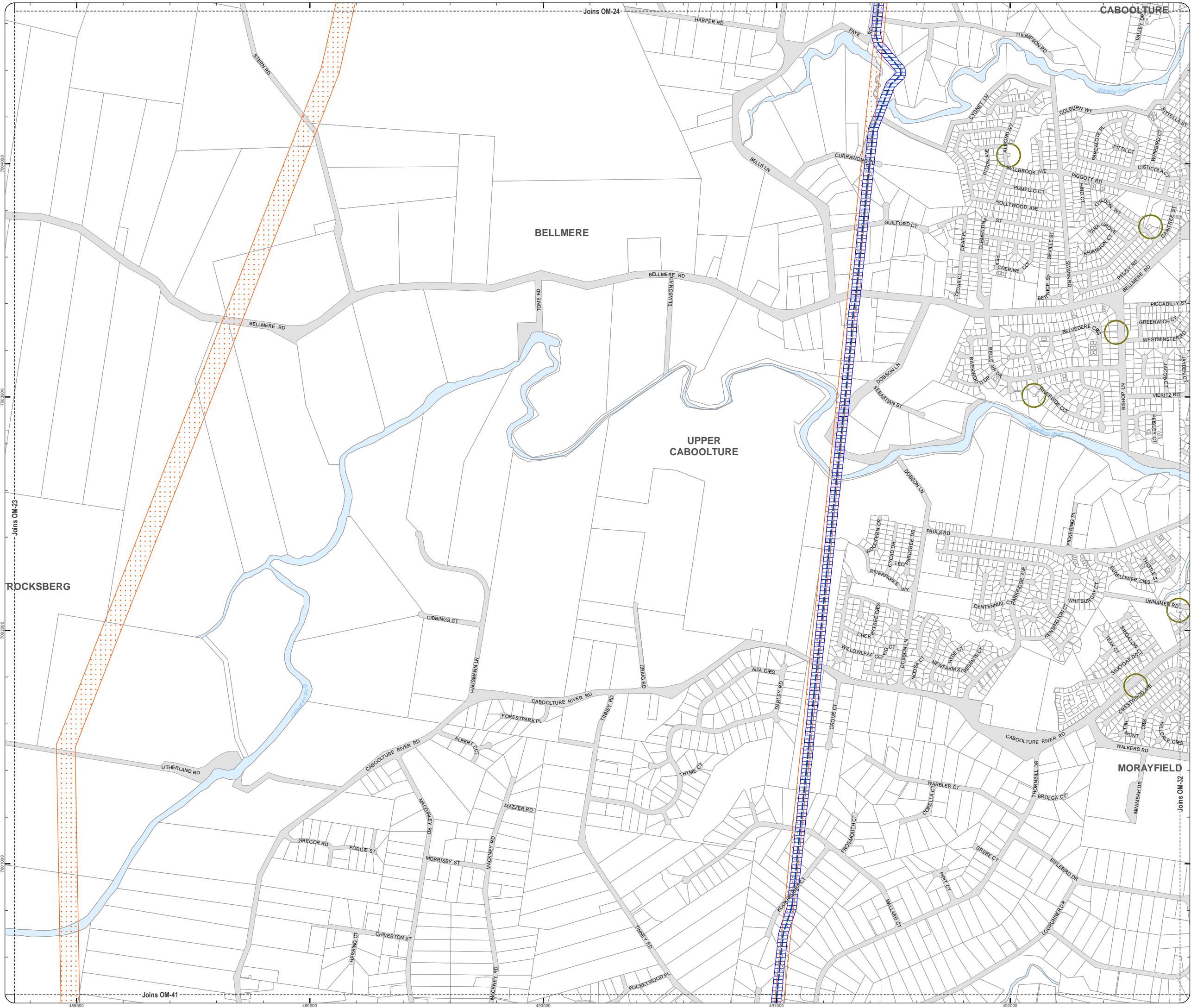
DCDB Version: April 2016
Projection: Map Grid of Australia, Zone 56
Horizontal Datum: Geocentric Datum of Australia 1994

DISCLAIMER: Some of the information shown in this document has been provided to Council from external third parties. Council makes no representation and gives no warranty about the accuracy, reliability, completeness or suitability for any particular purpose of the information. Persons should not rely on the information shown in this document to make any decision with financial or legal implications and should instead rely on their own enquiries. To the full extent that it is able to do so in law, Council disclaims all liability (including liability in negligence) for all costs, losses and damages (including indirect and consequential costs, losses and damages) caused by or arising from anyone using or relying on the information shown in this document for any purpose whatsoever. © Copyright Moreton Bay Regional Council 2016

DCDB (Version Apr 2016) is reproduced with the permission of the State of Queensland



**OM-31 IB
Overlay Map**



PLANNING SCHEME
OVERLAY MAP - INFRASTRUCTURE
BUFFERS

- Aviation facility area of interest
- Operational airspace contour
- Operational airspace
- High voltage electricity line buffer
- Electricity supply substation buffer - 10m
- Wastewater treatment site buffer - 400m
- Wastewater treatment site
- Pumping station buffer
- Landfill site buffer - 200m
- Landfill site
- Gas Pipeline Buffer - 200m
- Lake Samsonvale and Lake Kurwongbah setback - 400m
- Lake Kurwongbah setback - 80m
- Water supply buffer
- Bulk water supply infrastructure buffer - 20m
- Property containing bulk water facility
- Bulk water supply infrastructure
- Pump station facility
- Reservoir facility
- Water quality facility
- Pipeline

Please read the following notes about this map:

This overlay map only affects you if an infrastructure buffer is identified on your property, and you wish to develop (e.g. build or extend, change use, subdivide, clear native vegetation, fill or excavate).

This map shows buffers to infrastructure such as wastewater treatment plants and pumping stations; landfill and water supply sites; major electricity supply stations and transmission lines; gas and bulk water supply infrastructure; and operational airspace.

Inclusion in this map does not necessarily mean there are associated requirements.

Refer to relevant zone code, local plan code and/or development codes for requirements associated with this overlay map.

For further information regarding this overlay map, please refer to the Overlay information sheet on Council's website (www.moretonbay.qld.gov.au/mbrplanningscheme) or contact council on 3205 0555.

Effective from 20 June 2016

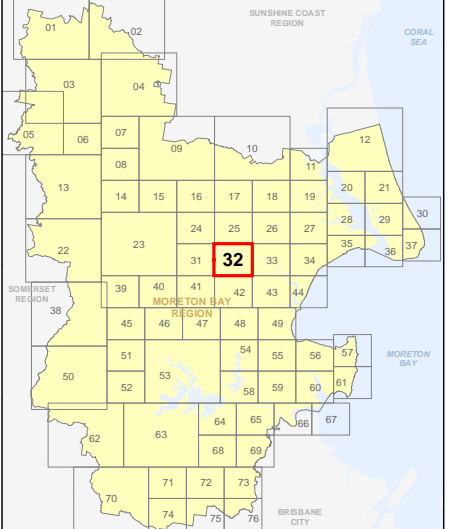


SCALE (A3): 1:15,000

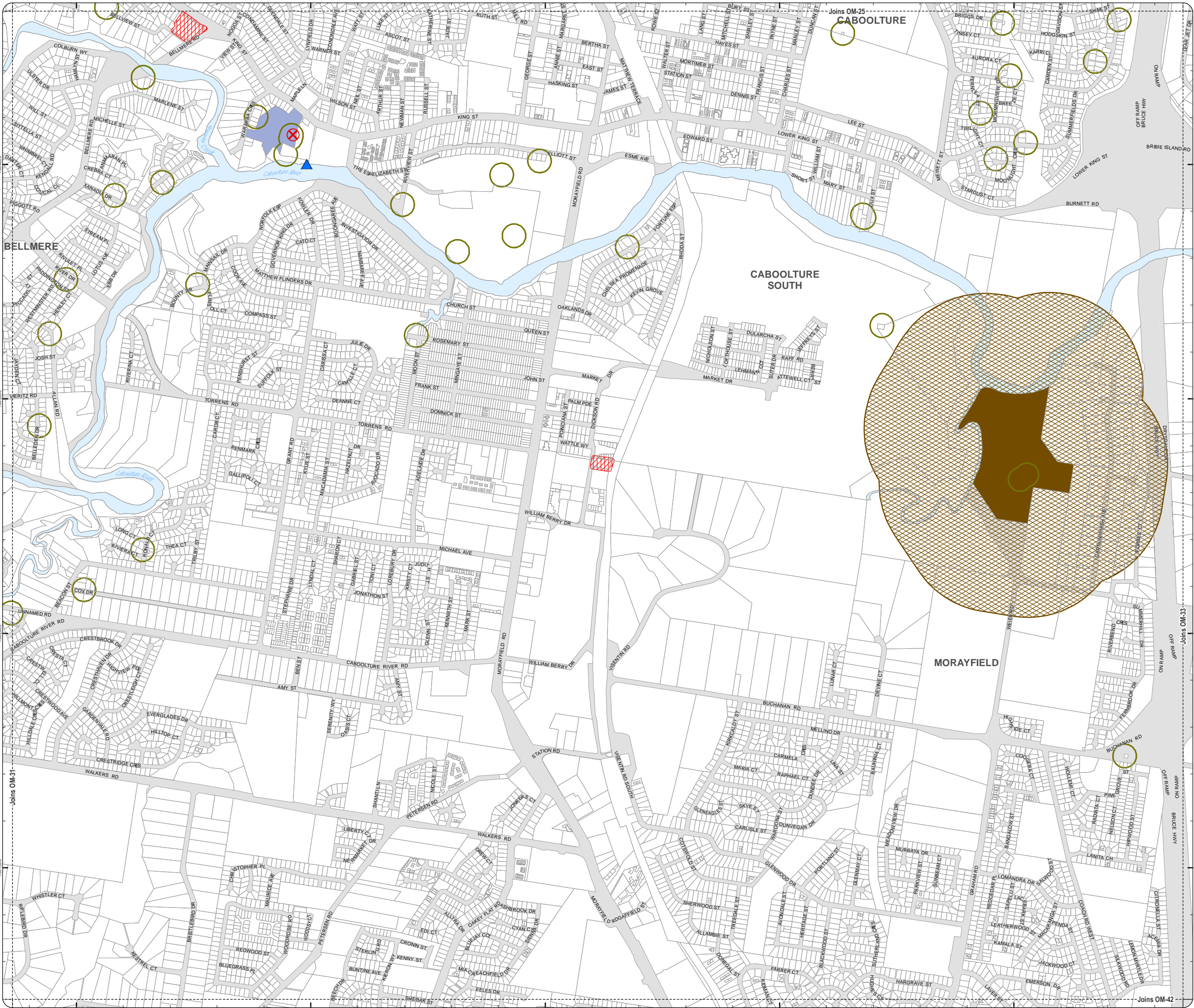
DCDB Version: April 2016
Projection: Map Grid of Australia, Zone 56
Horizontal Datum: Geocentric Datum of Australia 1994

DISCLAIMER: Some of the information shown in this document has been provided to Council from external third parties. Council makes no representation and gives no warranty about the accuracy, reliability, completeness or suitability for any particular purpose of the information. Persons should not rely on the information shown in this document to make any decision with financial or legal implications and should instead rely on their own enquiries. To the full extent that it is able to do so in law, Council disclaims all liability (including liability in negligence) for all costs, losses and damages (including indirect and consequential costs, losses and damages) caused by or arising from anyone using or relying on the information shown in this document for any purpose whatsoever. © Copyright Moreton Bay Regional Council 2016

DCDB (Version Apr 2016) is reproduced with the permission of the State of Queensland



OM-32 IB
Overlay Map



PLANNING SCHEME
OVERLAY MAP - INFRASTRUCTURE
BUFFERS

- Aviation facility area of interest
 - Operational airspace contour
 - Operational airspace
 - High voltage electricity line buffer
 - Electricity supply substation buffer - 10m
 - Wastewater treatment site buffer - 400m
 - Wastewater treatment site
 - Pumping station buffer
 - Landfill site buffer - 200m
 - Landfill site
 - Gas Pipeline Buffer - 200m
 - Lake Samsonvale and Lake Kurwongbah setback - 400m
 - Lake Kurwongbah setback - 80m
 - Water supply buffer
 - Bulk water supply infrastructure buffer - 20m
 - Property containing bulk water facility
- Bulk water supply infrastructure**
- Pump station facility
 - Reservoir facility
 - Water quality facility
 - Pipeline

Please read the following notes about this map:

This overlay map only affects you if an infrastructure buffer is identified on your property, and you wish to develop (e.g. build or extend, change use, subdivide, clear native vegetation, fill or excavate).

This map shows buffers to infrastructure such as wastewater treatment plants and pumping stations; landfill and water supply sites; major electricity supply stations and transmission lines; gas and bulk water supply infrastructure; and operational airspace.

Inclusion in this map does not necessarily mean there are associated requirements.

Refer to relevant zone code, local plan code and/or development codes for requirements associated with this overlay map.

For further information regarding this overlay map, please refer to the Overlay information sheet on Council's website (www.moretonbay.qld.gov.au/mbrplanningscheme) or contact council on 3205 0555.

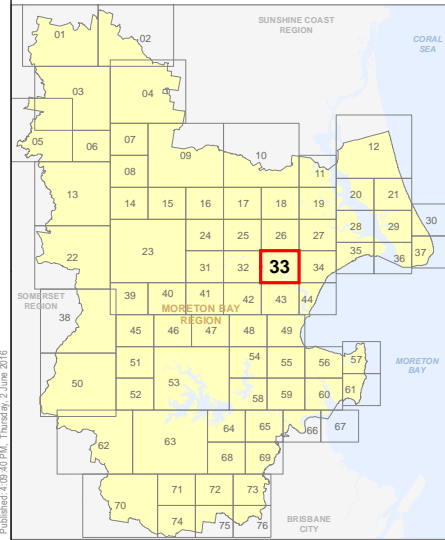
Effective from 20 June 2016



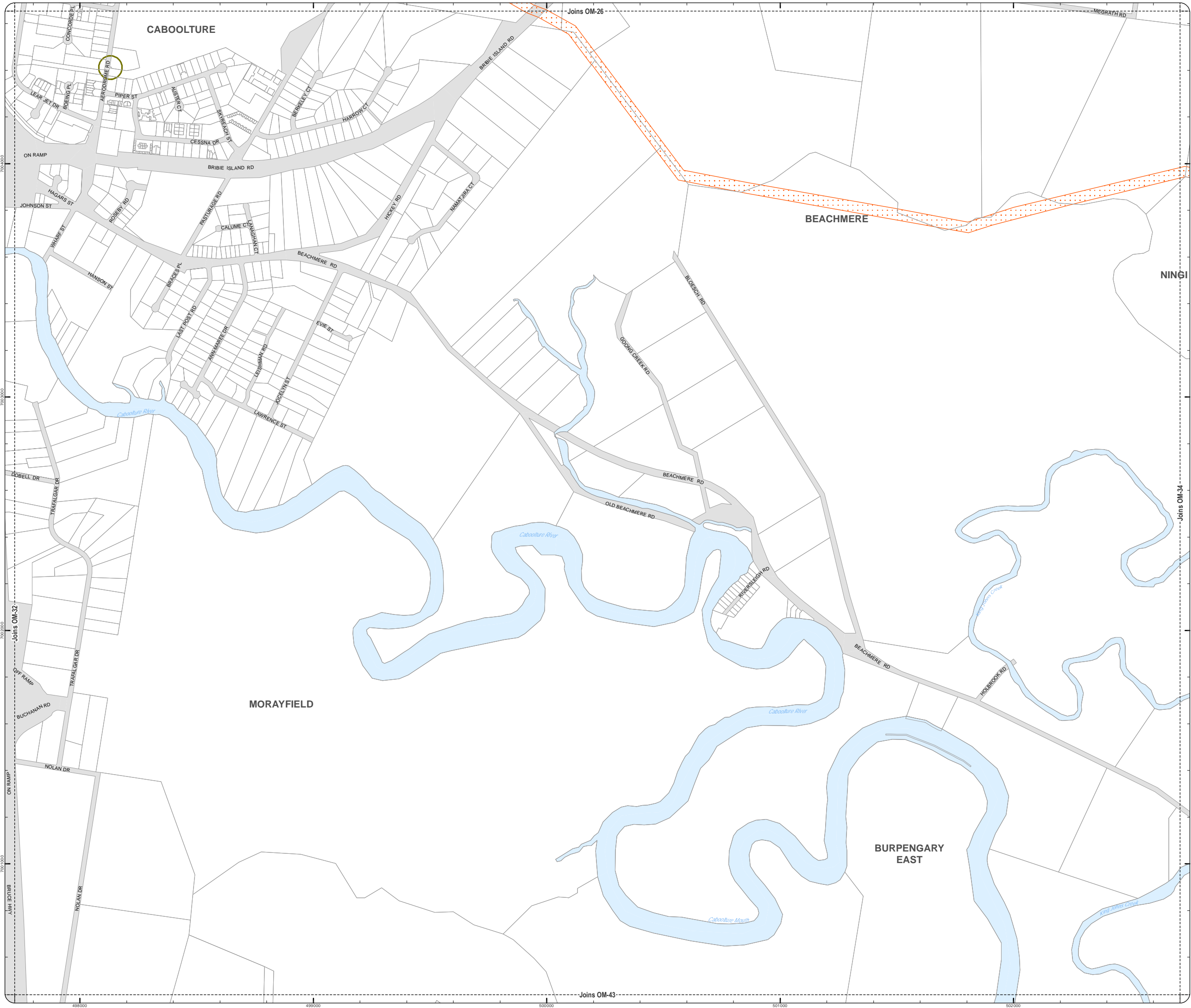
SCALE (A3): 1:15,000
 DCDB Version: April 2016
 Projection: Map Grid of Australia, Zone 56
 Horizontal Datum: Geocentric Datum of Australia 1994

DISCLAIMER: Some of the information shown in this document has been provided to Council from external third parties. Council makes no representation and gives no warranty about the accuracy, reliability, completeness or suitability for any particular purpose of the information. Persons should not rely on the information shown in this document to make any decision with financial or legal implications and should instead rely on their own enquiries. To the full extent that it is able to do so in law, Council disclaims all liability (including liability in negligence) for all costs, losses and damages (including indirect and consequential costs, losses and damages) caused by or arising from anyone using or relying on the information shown in this document for any purpose whatsoever. © Copyright Moreton Bay Regional Council 2016

DCDB (Version Apr 2016) is reproduced with the permission of the State of Queensland



OM-33 IB
Overlay Map



**PLANNING SCHEME
OVERLAY MAP - INFRASTRUCTURE
BUFFERS**

- Aviation facility area of interest
 - Operational airspace contour
 - Operational airspace
 - High voltage electricity line buffer
 - Electricity supply substation buffer - 10m
 - Wastewater treatment site buffer - 400m
 - Wastewater treatment site
 - Pumping station buffer
 - Landfill site buffer - 200m
 - Landfill site
 - Gas Pipeline Buffer - 200m
 - Lake Samsonvale and Lake Kurwongbah setback - 400m
 - Lake Kurwongbah setback - 80m
 - Water supply buffer
 - Bulk water supply infrastructure buffer - 20m
 - Property containing bulk water facility
- Bulk water supply infrastructure**
- Pump station facility
 - Reservoir facility
 - Water quality facility
 - Pipeline

Please read the following notes about this map:

This overlay map only affects you if an infrastructure buffer is identified on your property, and you wish to develop (e.g. build or extend, change use, subdivide, clear native vegetation, fill or excavate).

This map shows buffers to infrastructure such as wastewater treatment plants and pumping stations; landfill and water supply sites; major electricity supply stations and transmission lines; gas and bulk water supply infrastructure; and operational airspace.

Inclusion in this map does not necessarily mean there are associated requirements.

Refer to relevant zone code, local plan code and/or development codes for requirements associated with this overlay map.

For further information regarding this overlay map, please refer to the Overlay information sheet on Council's website (www.moretonbay.qld.gov.au/mbrplanningscheme) or contact council on 3205 0555.

Effective from 20 June 2016

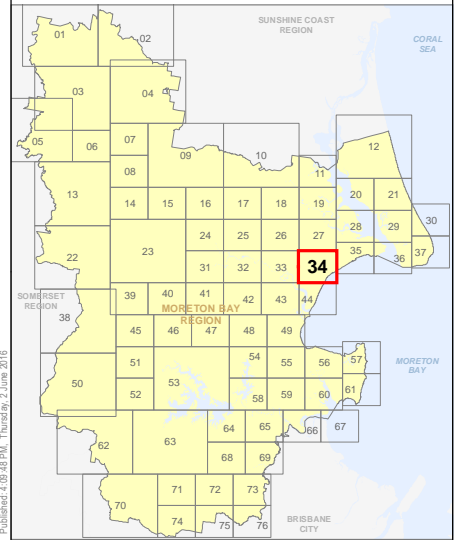


SCALE (A3): 1:15,000

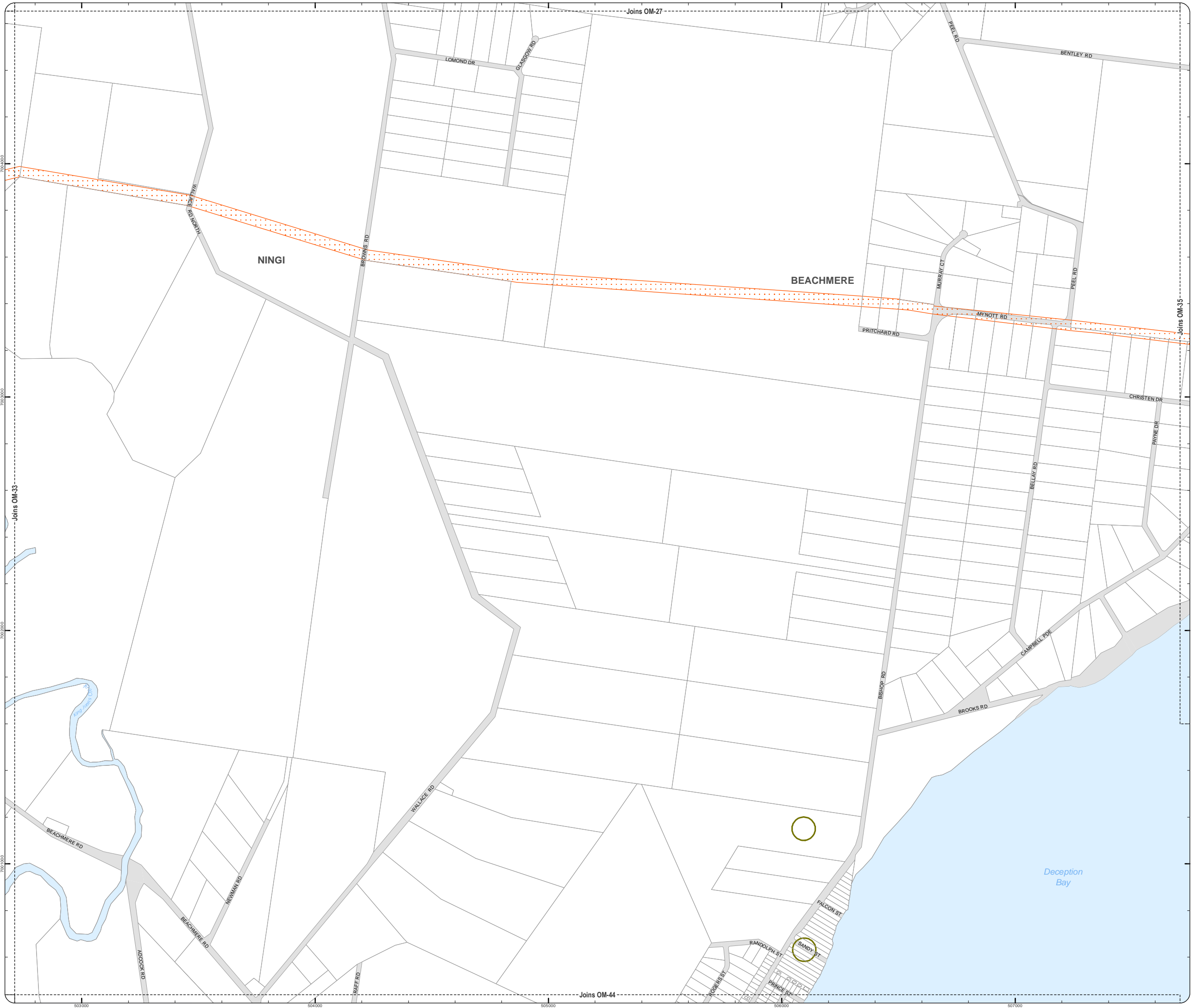
DCDB Version: April 2016
Projection: Map Grid of Australia, Zone 56
Horizontal Datum: Geocentric Datum of Australia 1994

DISCLAIMER: Some of the information shown in this document has been provided to Council from external third parties. Council makes no representation and gives no warranty about the accuracy, reliability, completeness or suitability for any particular purpose of the information. Persons should not rely on the information shown in this document to make any decision with financial or legal implications and should instead rely on their own enquiries. To the full extent that it is able to do so in law, Council disclaims all liability (including liability in negligence) for all costs, losses and damages (including indirect and consequential costs, losses and damages) caused by or arising from anyone using or relying on the information shown in this document for any purpose whatsoever. © Copyright Moreton Bay Regional Council 2016

DCDB (Version Apr 2016) is reproduced with the permission of the State of Queensland



**OM-34 IB
Overlay Map**



PLANNING SCHEME
OVERLAY MAP - INFRASTRUCTURE
BUFFERS

- Aviation facility area of interest
 - Operational airspace contour
 - Operational airspace
 - High voltage electricity line buffer
 - Electricity supply substation buffer - 10m
 - Wastewater treatment site buffer - 400m
 - Wastewater treatment site
 - Pumping station buffer
 - Landfill site buffer - 200m
 - Landfill site
 - Gas Pipeline Buffer - 200m
 - Lake Samsonvale and Lake Kurwongbah setback - 400m
 - Lake Kurwongbah setback - 80m
 - Water supply buffer
 - Bulk water supply infrastructure buffer - 20m
 - Property containing bulk water facility
- Bulk water supply infrastructure**
- Pump station facility
 - Reservoir facility
 - Water quality facility
 - Pipeline

Please read the following notes about this map:

This overlay map only affects you if an infrastructure buffer is identified on your property, and you wish to develop (e.g. build or extend, change use, subdivide, clear native vegetation, fill or excavate).

This map shows buffers to infrastructure such as wastewater treatment plants and pumping stations; landfill and water supply sites; major electricity supply stations and transmission lines; gas and bulk water supply infrastructure; and operational airspace.

Inclusion in this map does not necessarily mean there are associated requirements.

Refer to relevant zone code, local plan code and/or development codes for requirements associated with this overlay map.

For further information regarding this overlay map, please refer to the Overlay information sheet on Council's website (www.moretonbay.qld.gov.au/mbrplanningscheme) or contact council on 3205 0555.

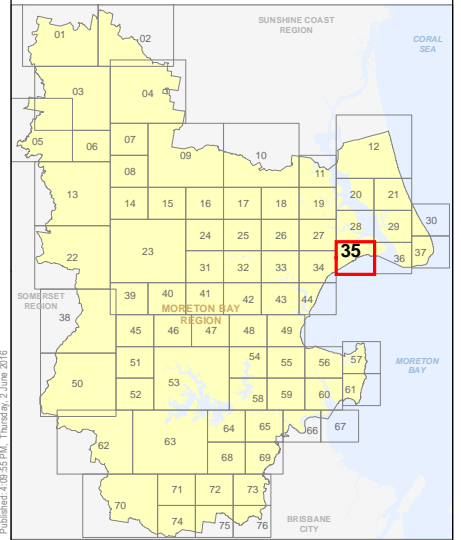
Effective from 20 June 2016



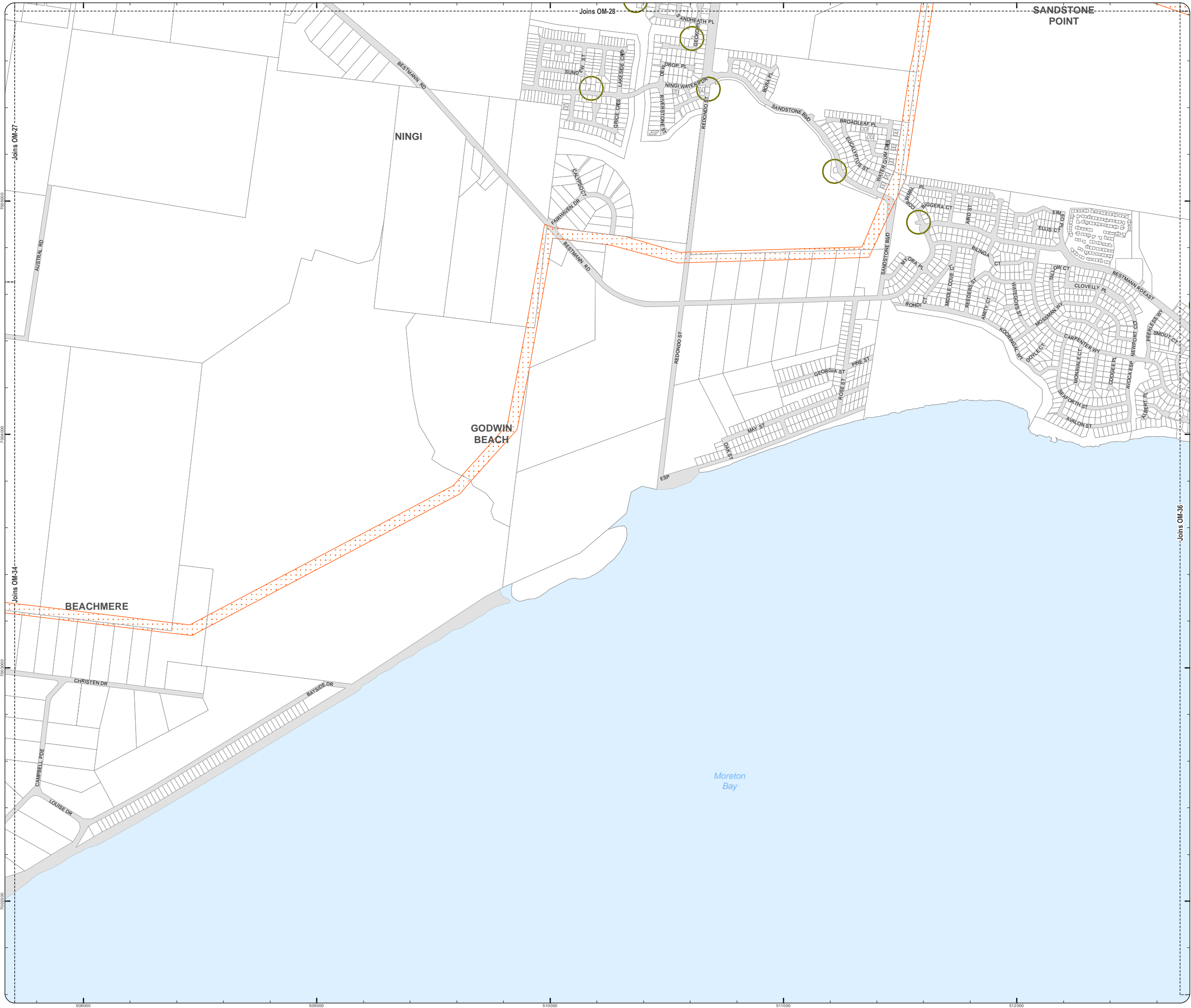
SCALE (A3): 1:15,000
DCDB Version: April 2016
Projection: Map Grid of Australia, Zone 56
Horizontal Datum: Geocentric Datum of Australia 1994

DISCLAIMER: Some of the information shown in this document has been provided to Council from external third parties. Council makes no representation and gives no warranty about the accuracy, reliability, completeness or suitability for any particular purpose of the information. Persons should not rely on the information shown in this document to make any decision with financial or legal implications and should instead rely on their own enquiries. To the full extent that it is able to do so in law, Council disclaims all liability (including liability in negligence) for all costs, losses and damages (including indirect and consequential costs, losses and damages) caused by or arising from anyone using or relying on the information shown in this document for any purpose whatsoever. © Copyright Moreton Bay Regional Council 2016

DCDB (Version Apr 2016) is reproduced with the permission of the State of Queensland



OM-35 IB
Overlay Map



**PLANNING SCHEME
OVERLAY MAP - INFRASTRUCTURE
BUFFERS**

- Aviation facility area of interest
 - Operational airspace contour
 - Operational airspace
 - High voltage electricity line buffer
 - Electricity supply substation buffer - 10m
 - Wastewater treatment site buffer - 400m
 - Wastewater treatment site
 - Pumping station buffer
 - Landfill site buffer - 200m
 - Landfill site
 - Gas Pipeline Buffer - 200m
 - Lake Samsonvale and Lake Kurwongbah setback - 400m
 - Lake Kurwongbah setback - 80m
 - Water supply buffer
 - Bulk water supply infrastructure buffer - 20m
 - Property containing bulk water facility
- Bulk water supply infrastructure**
- Pump station facility
 - Reservoir facility
 - Water quality facility
 - Pipeline

Please read the following notes about this map:

This overlay map only affects you if an infrastructure buffer is identified on your property, and you wish to develop (e.g. build or extend, change use, subdivide, clear native vegetation, fill or excavate).

This map shows buffers to infrastructure such as wastewater treatment plants and pumping stations; landfill and water supply sites; major electricity supply stations and transmission lines; gas and bulk water supply infrastructure; and operational airspace.

Inclusion in this map does not necessarily mean there are associated requirements.

Refer to relevant zone code, local plan code and/or development codes for requirements associated with this overlay map.

For further information regarding this overlay map, please refer to the Overlay information sheet on Council's website (www.moretonbay.qld.gov.au/mbrplanningscheme) or contact council on 3205 0555.

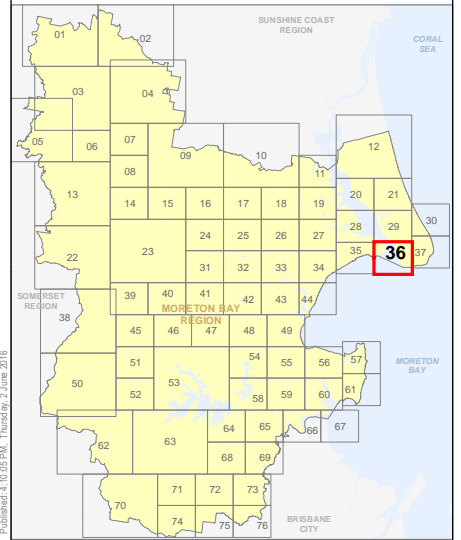
Effective from 20 June 2016



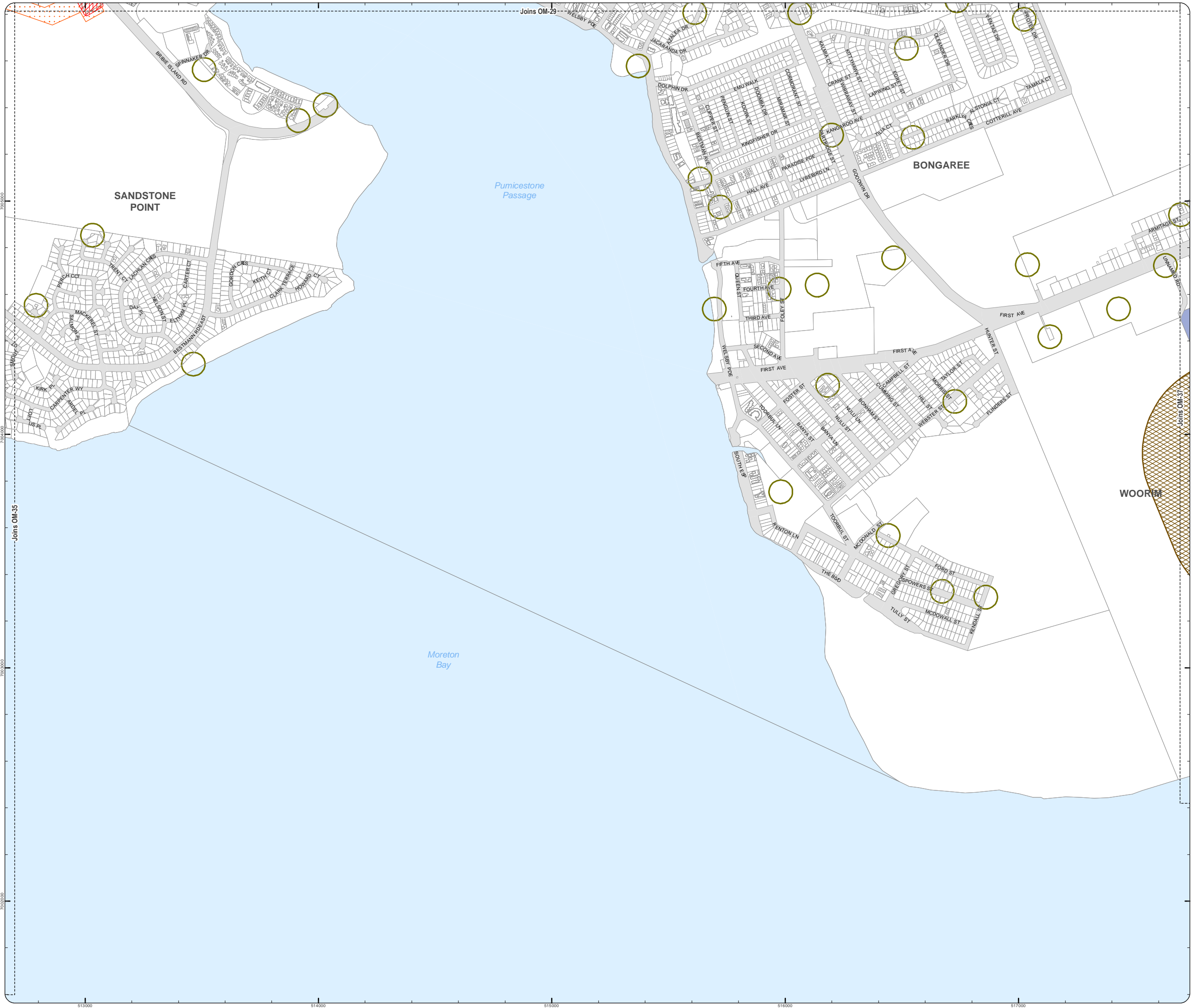
SCALE (A3): 1:15,000
 DCDB Version: April 2016
 Projection: Map Grid of Australia, Zone 56
 Horizontal Datum: Geocentric Datum of Australia 1994

DISCLAIMER: Some of the information shown in this document has been provided to Council from external third parties. Council makes no representation and gives no warranty about the accuracy, reliability, completeness or suitability for any particular purpose of the information. Persons should not rely on the information shown in this document to make any decision with financial or legal implications and should instead rely on their own enquiries. To the full extent that it is able to do so in law, Council disclaims all liability (including liability in negligence) for all costs, losses and damages (including indirect and consequential costs, losses and damages) caused by or arising from anyone using or relying on the information shown in this document for any purpose whatsoever. © Copyright Moreton Bay Regional Council 2016

DCDB (Version Apr 2016) is reproduced with the permission of the State of Queensland



**OM-36 IB
Overlay Map**



**PLANNING SCHEME
OVERLAY MAP - INFRASTRUCTURE
BUFFERS**

- Aviation facility area of interest
 - Operational airspace contour
 - Operational airspace
 - High voltage electricity line buffer
 - Electricity supply substation buffer - 10m
 - Wastewater treatment site buffer - 400m
 - Wastewater treatment site
 - Pumping station buffer
 - Landfill site buffer - 200m
 - Landfill site
 - Gas Pipeline Buffer - 200m
 - Lake Samsonvale and Lake Kurwongbah setback - 400m
 - Lake Kurwongbah setback - 80m
 - Water supply buffer
 - Bulk water supply infrastructure buffer - 20m
 - Property containing bulk water facility
- Bulk water supply infrastructure**
- Pump station facility
 - Reservoir facility
 - Water quality facility
 - Pipeline

Please read the following notes about this map:

This overlay map only affects you if an infrastructure buffer is identified on your property, and you wish to develop (e.g. build or extend, change use, subdivide, clear native vegetation, fill or excavate).

This map shows buffers to infrastructure such as wastewater treatment plants and pumping stations; landfill and water supply sites; major electricity supply stations and transmission lines; gas and bulk water supply infrastructure; and operational airspace.

Inclusion in this map does not necessarily mean there are associated requirements.

Refer to relevant zone code, local plan code and/or development codes for requirements associated with this overlay map.

For further information regarding this overlay map, please refer to the Overlay information sheet on Council's website (www.moretonbay.qld.gov.au/mbrplanningscheme) or contact council on 3205 0555.

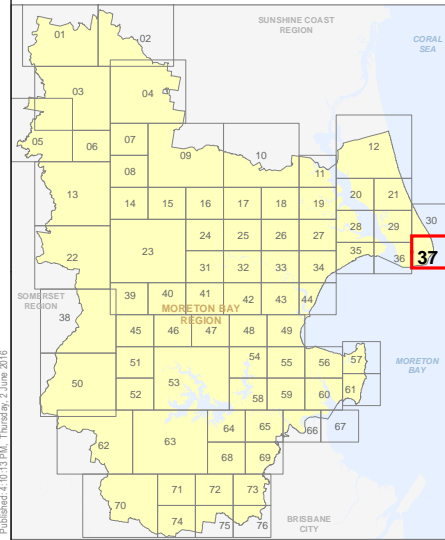
Effective from 20 June 2016



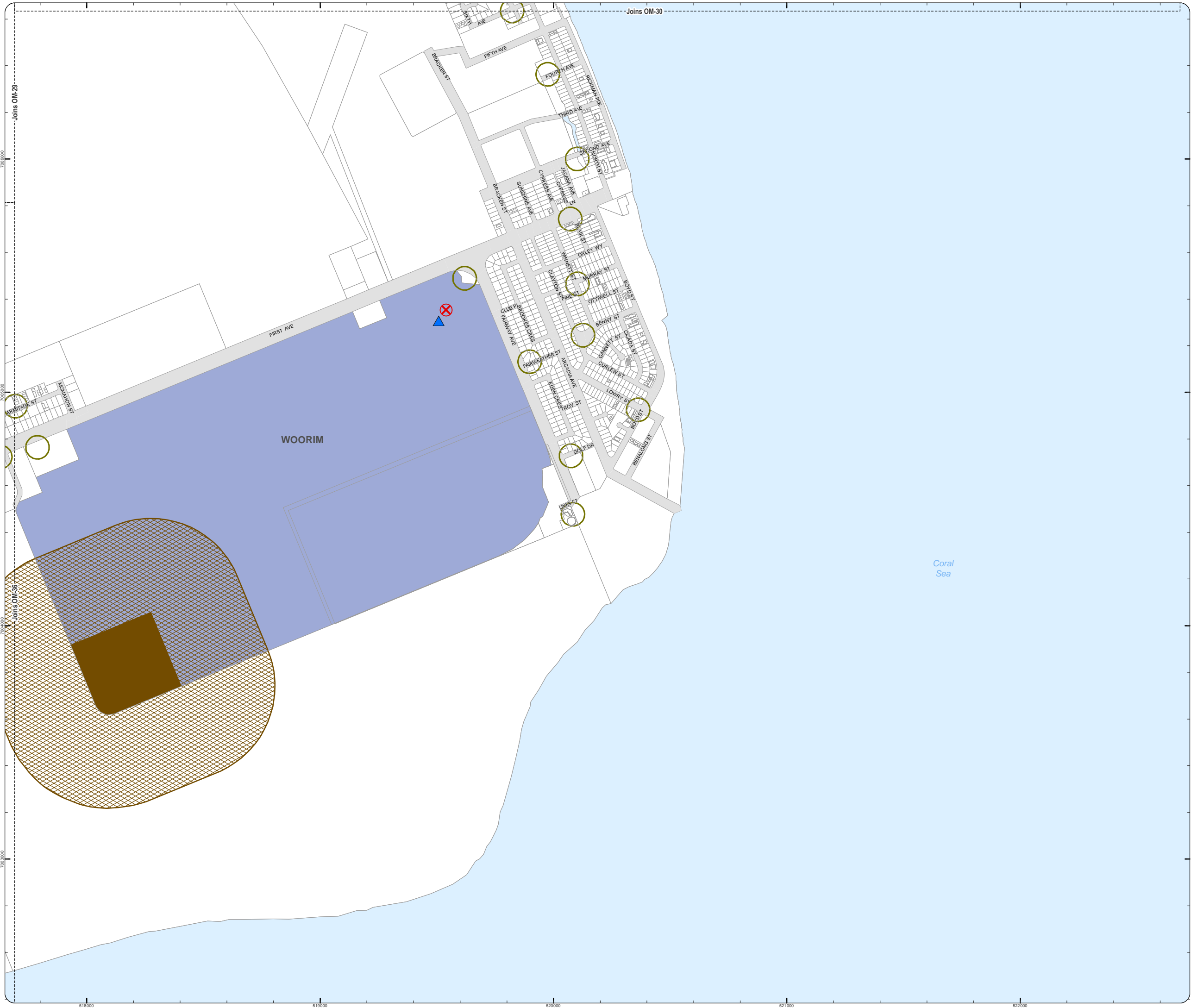
SCALE (A3): 1:15,000
 DCDB Version: April 2016
 Projection: Map Grid of Australia, Zone 56
 Horizontal Datum: Geocentric Datum of Australia 1994

DISCLAIMER: Some of the information shown in this document has been provided to Council from external third parties. Council makes no representation and gives no warranty about the accuracy, reliability, completeness or suitability for any particular purpose of the information. Persons should not rely on the information shown in this document to make any decision with financial or legal implications and should instead rely on their own enquiries. To the full extent that it is able to do so in law, Council disclaims all liability (including liability in negligence) for all costs, losses and damages (including indirect and consequential costs, losses and damages) caused by or arising from anyone using or relying on the information shown in this document for any purpose whatsoever. © Copyright Moreton Bay Regional Council 2016





















DCDB (Version Apr 2016) is reproduced with the permission of the State of Queensland



**OM-37 IB
Overlay Map**



**PLANNING SCHEME
OVERLAY MAP - INFRASTRUCTURE
BUFFERS**

-  Aviation facility area of interest
 -  Operational airspace contour
 -  Operational airspace
 -  High voltage electricity line buffer
 -  Electricity supply substation buffer - 10m
 -  Wastewater treatment site buffer - 400m
 -  Wastewater treatment site
 -  Pumping station buffer
 -  Landfill site buffer - 200m
 -  Landfill site
 -  Gas Pipeline Buffer - 200m
 -  Lake Samsonvale and Lake Kurwongbah setback - 400m
 -  Lake Kurwongbah setback - 80m
 -  Water supply buffer
 -  Bulk water supply infrastructure buffer - 20m
 -  Property containing bulk water facility
- Bulk water supply infrastructure**
-  Pump station facility
 -  Reservoir facility
 -  Water quality facility
 -  Pipeline

Please read the following notes about this map:

This overlay map only affects you if an infrastructure buffer is identified on your property, and you wish to develop (e.g. build or extend, change use, subdivide, clear native vegetation, fill or excavate).


This map shows buffers to infrastructure such as wastewater treatment plants and pumping stations; landfill and water supply sites; major electricity supply stations and transmission lines; gas and bulk water supply infrastructure; and operational airspace.

Inclusion in this map does not necessarily mean there are associated requirements.

Refer to relevant zone code, local plan code and/or development codes for requirements associated with this overlay map.

For further information regarding this overlay map, please refer to the Overlay information sheet on Council's website (www.moretonbay.qld.gov.au/mbrplanningscheme) or contact council on 3205 0555.

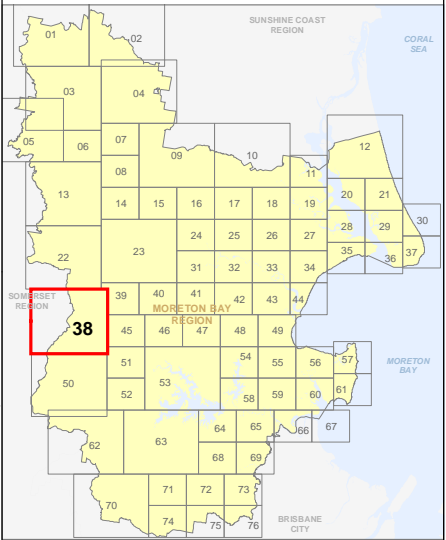
Effective from 20 June 2016



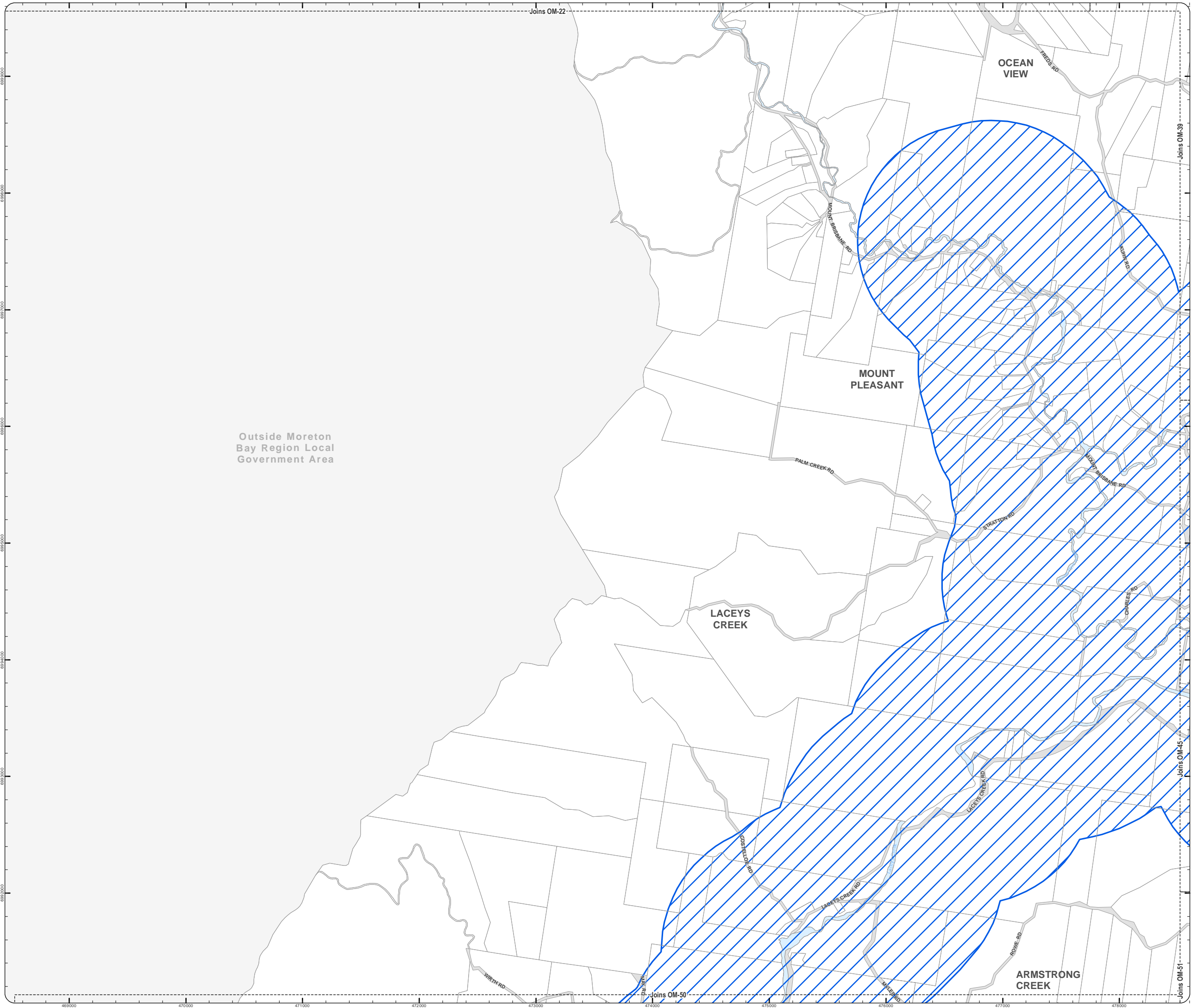
SCALE (A3): 1:30,000
 DCDB Version: April 2016
 Projection: Map Grid of Australia, Zone 56
 Horizontal Datum: Geocentric Datum of Australia 1994

DISCLAIMER: Some of the information shown in this document has been provided to Council from external third parties. Council makes no representation and gives no warranty about the accuracy, reliability, completeness or suitability for any particular purpose of the information. Persons should not rely on the information shown in this document to make any decision with financial or legal implications and should instead rely on their own enquiries. To the full extent that it is able to do so in law, Council disclaims all liability (including liability in negligence) for all costs, losses and damages (including indirect and consequential costs, losses and damages) caused by or arising from anyone using or relying on the information shown in this document for any purpose whatsoever. © Copyright Moreton Bay Regional Council 2016

DCDB (Version Apr 2016) is reproduced with the permission of the State of Queensland



**OM-38 IB
Overlay Map**



**PLANNING SCHEME
OVERLAY MAP - INFRASTRUCTURE
BUFFERS**

- Aviation facility area of interest
 - Operational airspace contour
 - Operational airspace
 - High voltage electricity line buffer
 - Electricity supply substation buffer - 10m
 - Wastewater treatment site buffer - 400m
 - Wastewater treatment site
 - Pumping station buffer
 - Landfill site buffer - 200m
 - Landfill site
 - Gas Pipeline Buffer - 200m
 - Lake Samsonvale and Lake Kurwongbah setback - 400m
 - Lake Kurwongbah setback - 80m
 - Water supply buffer
 - Bulk water supply infrastructure buffer - 20m
 - Property containing bulk water facility
- Bulk water supply infrastructure**
- Pump station facility
 - Reservoir facility
 - Water quality facility
 - Pipeline

Please read the following notes about this map:

This overlay map only affects you if an infrastructure buffer is identified on your property, and you wish to develop (e.g. build or extend, change use, subdivide, clear native vegetation, fill or excavate).

This map shows buffers to infrastructure such as wastewater treatment plants and pumping stations; landfill and water supply sites; major electricity supply stations and transmission lines; gas and bulk water supply infrastructure; and operational airspace.

Inclusion in this map does not necessarily mean there are associated requirements.

Refer to relevant zone code, local plan code and/or development codes for requirements associated with this overlay map.

For further information regarding this overlay map, please refer to the Overlay information sheet on Council's website (www.moretonbay.qld.gov.au/mbrclplanningscheme) or contact council on 3205 0555.

Effective from 20 June 2016

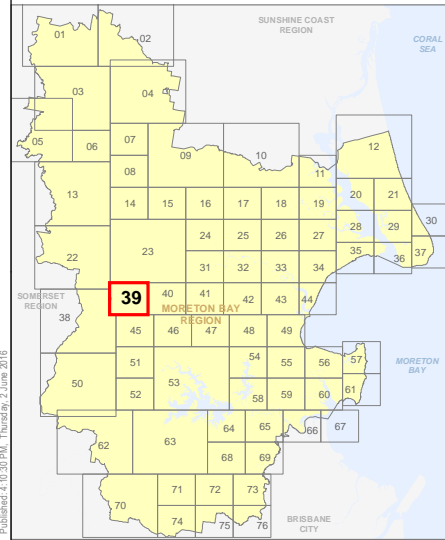


SCALE (A3): 1:15,000

DCDB Version: April 2016
Projection: Map Grid of Australia, Zone 56
Horizontal Datum: Geocentric Datum of Australia 1994

DISCLAIMER: Some of the information shown in this document has been provided to Council from external third parties. Council makes no representation and gives no warranty about the accuracy, reliability, completeness or suitability for any particular purpose of the information. Persons should not rely on the information shown in this document to make any decision with financial or legal implications and should instead rely on their own enquiries. To the full extent that it is able to do so in law, Council disclaims all liability (including liability in negligence) for all costs, losses and damages (including indirect and consequential costs, losses and damages) caused by or arising from anyone using or relying on the information shown in this document for any purpose whatsoever. © Copyright Moreton Bay Regional Council 2016

DCDB (Version Apr 2016) is reproduced with the permission of the State of Queensland



**OM-39 IB
Overlay Map**



**PLANNING SCHEME
OVERLAY MAP - INFRASTRUCTURE
BUFFERS**

- Aviation facility area of interest
 - Operational airspace contour
 - Operational airspace
 - High voltage electricity line buffer
 - Electricity supply substation buffer - 10m
 - Wastewater treatment site buffer - 400m
 - Wastewater treatment site
 - Pumping station buffer
 - Landfill site buffer - 200m
 - Landfill site
 - Gas Pipeline Buffer - 200m
 - Lake Samsonvale and Lake Kurwongbah setback - 400m
 - Lake Kurwongbah setback - 80m
 - Water supply buffer
 - Bulk water supply infrastructure buffer - 20m
 - Property containing bulk water facility
- Bulk water supply infrastructure**
- Pump station facility
 - Reservoir facility
 - Water quality facility
 - Pipeline

Please read the following notes about this map:

This overlay map only affects you if an infrastructure buffer is identified on your property, and you wish to develop (e.g. build or extend, change use, subdivide, clear native vegetation, fill or excavate).

This map shows buffers to infrastructure such as wastewater treatment plants and pumping stations; landfill and water supply sites; major electricity supply stations and transmission lines; gas and bulk water supply infrastructure; and operational airspace.

Inclusion in this map does not necessarily mean there are associated requirements.

Refer to relevant zone code, local plan code and/or development codes for requirements associated with this overlay map.

For further information regarding this overlay map, please refer to the Overlay information sheet on Council's website (www.moretonbay.qld.gov.au/mbrplanningscheme) or contact council on 3205 0555.

Effective from 20 June 2016

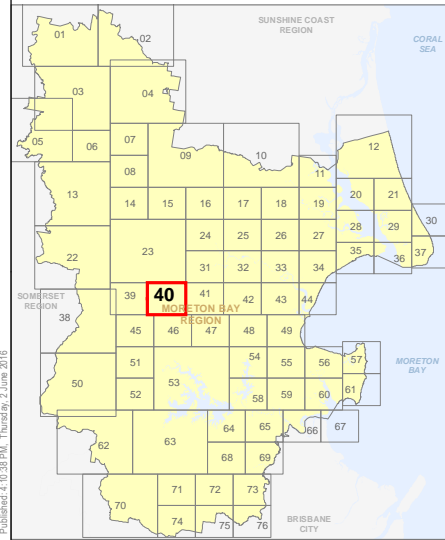


SCALE (A3): 1:15,000

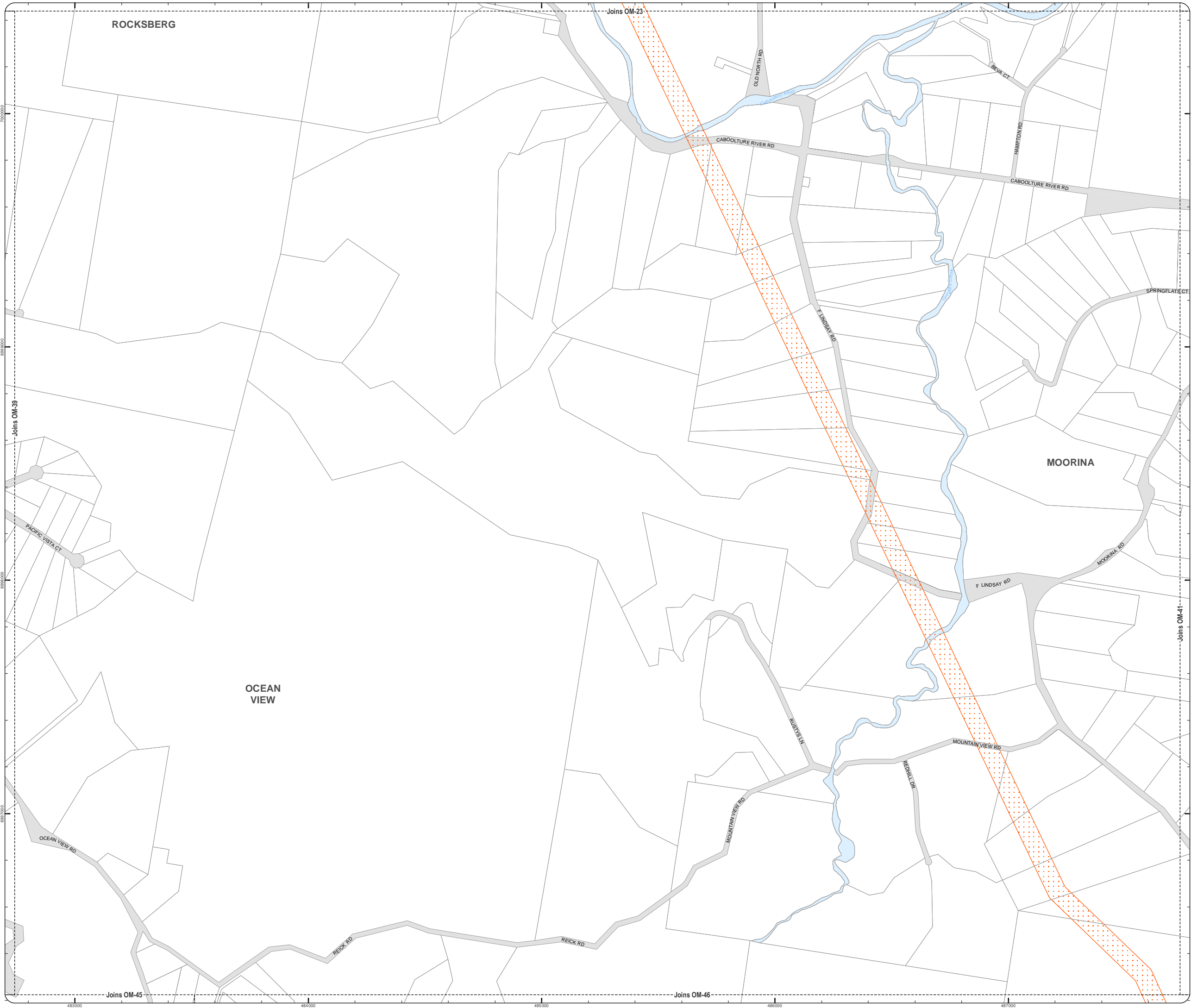
DCDB Version: April 2016
Projection: Map Grid of Australia, Zone 56
Horizontal Datum: Geocentric Datum of Australia 1994

DISCLAIMER: Some of the information shown in this document has been provided to Council from external third parties. Council makes no representation and gives no warranty about the accuracy, reliability, completeness or suitability for any particular purpose of the information. Persons should not rely on the information shown in this document to make any decision with financial or legal implications and should instead rely on their own enquiries. To the full extent that it is able to do so in law, Council disclaims all liability (including liability in negligence) for all costs, losses and damages (including indirect and consequential costs, losses and damages) caused by or arising from anyone using or relying on the information shown in this document for any purpose whatsoever. © Copyright Moreton Bay Regional Council 2016

DCDB (Version Apr 2016) is reproduced with the permission of the State of Queensland



**OM-40 IB
Overlay Map**



**PLANNING SCHEME
OVERLAY MAP - INFRASTRUCTURE
BUFFERS**

- Aviation facility area of interest
 - Operational airspace contour
 - Operational airspace
 - High voltage electricity line buffer
 - Electricity supply substation buffer - 10m
 - Wastewater treatment site buffer - 400m
 - Wastewater treatment site
 - Pumping station buffer
 - Landfill site buffer - 200m
 - Landfill site
 - Gas Pipeline Buffer - 200m
 - Lake Samsonvale and Lake Kurwongbah setback - 400m
 - Lake Kurwongbah setback - 80m
 - Water supply buffer
 - Bulk water supply infrastructure buffer - 20m
 - Property containing bulk water facility
- Bulk water supply infrastructure**
- Pump station facility
 - Reservoir facility
 - Water quality facility
 - Pipeline

Please read the following notes about this map:

This overlay map only affects you if an infrastructure buffer is identified on your property, and you wish to develop (e.g. build or extend, change use, subdivide, clear native vegetation, fill or excavate).

This map shows buffers to infrastructure such as wastewater treatment plants and pumping stations; landfill and water supply sites; major electricity supply stations and transmission lines; gas and bulk water supply infrastructure; and operational airspace.

Inclusion in this map does not necessarily mean there are associated requirements.

Refer to relevant zone code, local plan code and/or development codes for requirements associated with this overlay map.

For further information regarding this overlay map, please refer to the Overlay information sheet on Council's website (www.moretonbay.qld.gov.au/mbrplanningscheme) or contact council on 3205 0555.

Effective from 20 June 2016

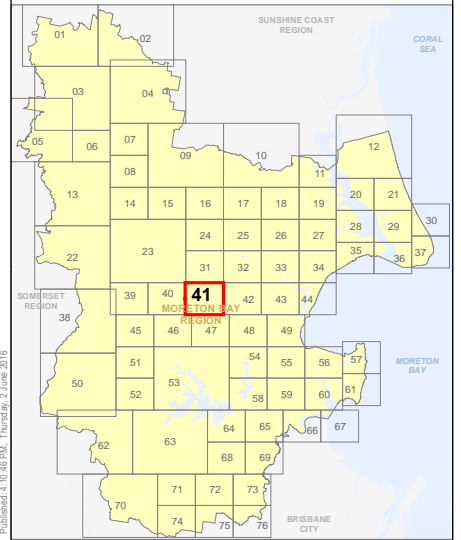


SCALE (A3): 1:15,000

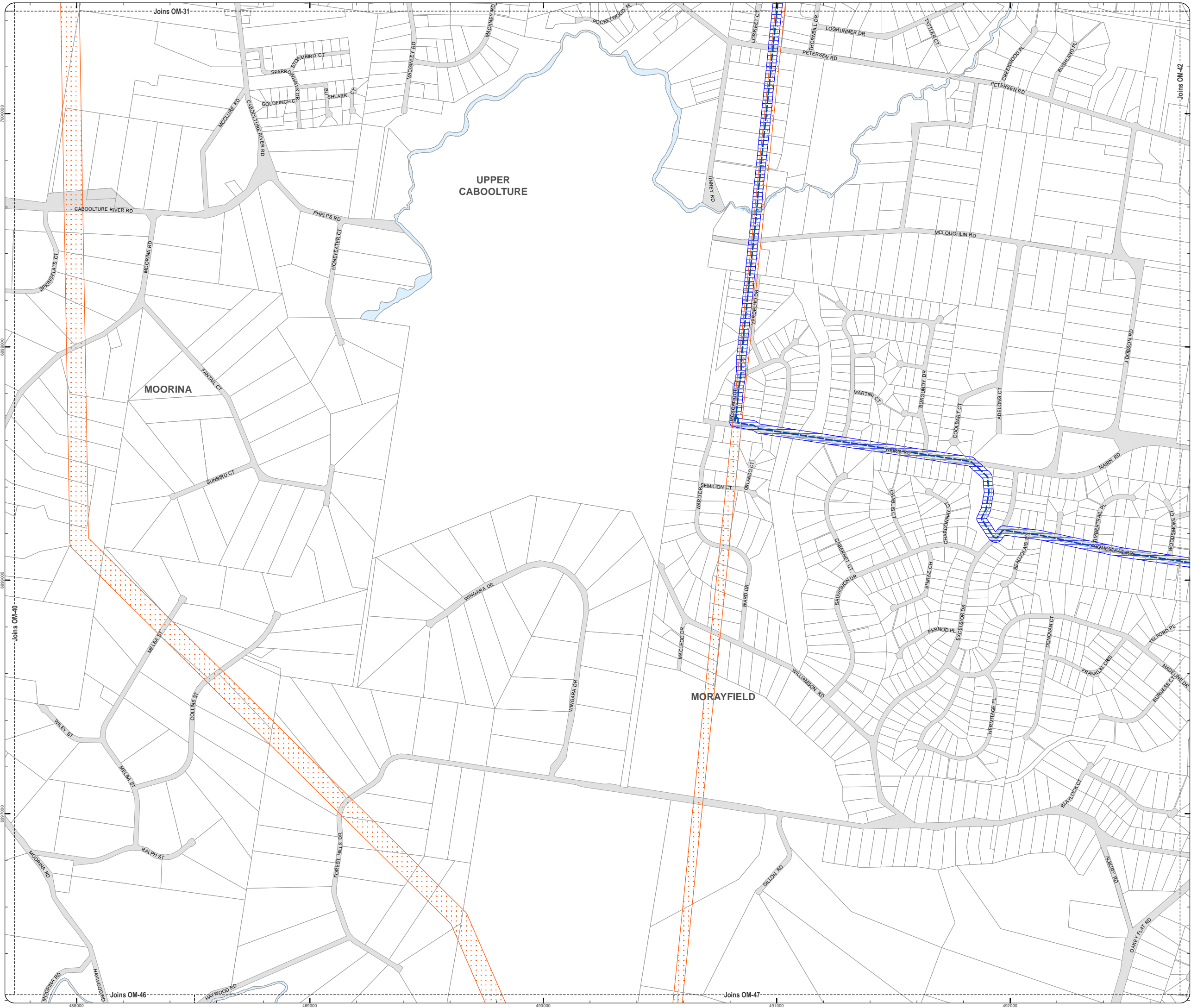
DCDB Version: April 2016
Projection: Map Grid of Australia, Zone 56
Horizontal Datum: Geocentric Datum of Australia 1994

DISCLAIMER: Some of the information shown in this document has been provided to Council from external third parties. Council makes no representation and gives no warranty about the accuracy, reliability, completeness or suitability for any particular purpose of the information. Persons should not rely on the information shown in this document to make any decision with financial or legal implications and should instead rely on their own enquiries. To the full extent that it is able to do so in law, Council disclaims all liability (including liability in negligence) for all costs, losses and damages (including indirect and consequential costs, losses and damages) caused by or arising from anyone using or relying on the information shown in this document for any purpose whatsoever. © Copyright Moreton Bay Regional Council 2016

DCDB (Version Apr 2016) is reproduced with the permission of the State of Queensland



**OM-41 IB
Overlay Map**



**PLANNING SCHEME
OVERLAY MAP - INFRASTRUCTURE
BUFFERS**

- Aviation facility area of interest
 - Operational airspace contour
 - Operational airspace
 - High voltage electricity line buffer
 - Electricity supply substation buffer - 10m
 - Wastewater treatment site buffer - 400m
 - Wastewater treatment site
 - Pumping station buffer
 - Landfill site buffer - 200m
 - Landfill site
 - Gas Pipeline Buffer - 200m
 - Lake Samsonvale and Lake Kurwongbah setback - 400m
 - Lake Kurwongbah setback - 80m
 - Water supply buffer
 - Bulk water supply infrastructure buffer - 20m
 - Property containing bulk water facility
- Bulk water supply infrastructure**
- Pump station facility
 - Reservoir facility
 - Water quality facility
 - Pipeline

Please read the following notes about this map:

This overlay map only affects you if an infrastructure buffer is identified on your property, and you wish to develop (e.g. build or extend, change use, subdivide, clear native vegetation, fill or excavate).

This map shows buffers to infrastructure such as wastewater treatment plants and pumping stations; landfill and water supply sites; major electricity supply stations and transmission lines; gas and bulk water supply infrastructure; and operational airspace.

Inclusion in this map does not necessarily mean there are associated requirements.

Refer to relevant zone code, local plan code and/or development codes for requirements associated with this overlay map.

For further information regarding this overlay map, please refer to the Overlay information sheet on Council's website (www.moretonbay.qld.gov.au/mbrclplanningscheme) or contact council on 3205 0555.

Effective from 20 June 2016

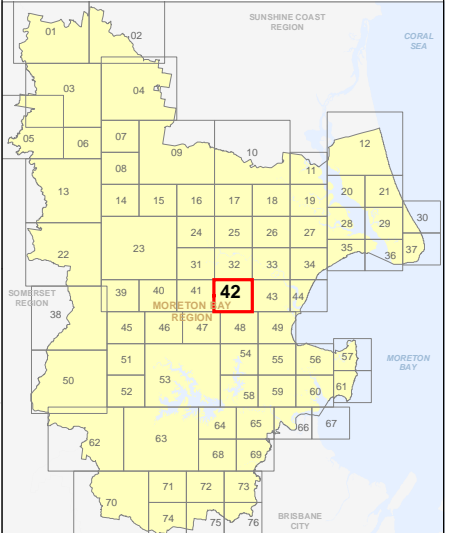


SCALE (A3): 1:15,000

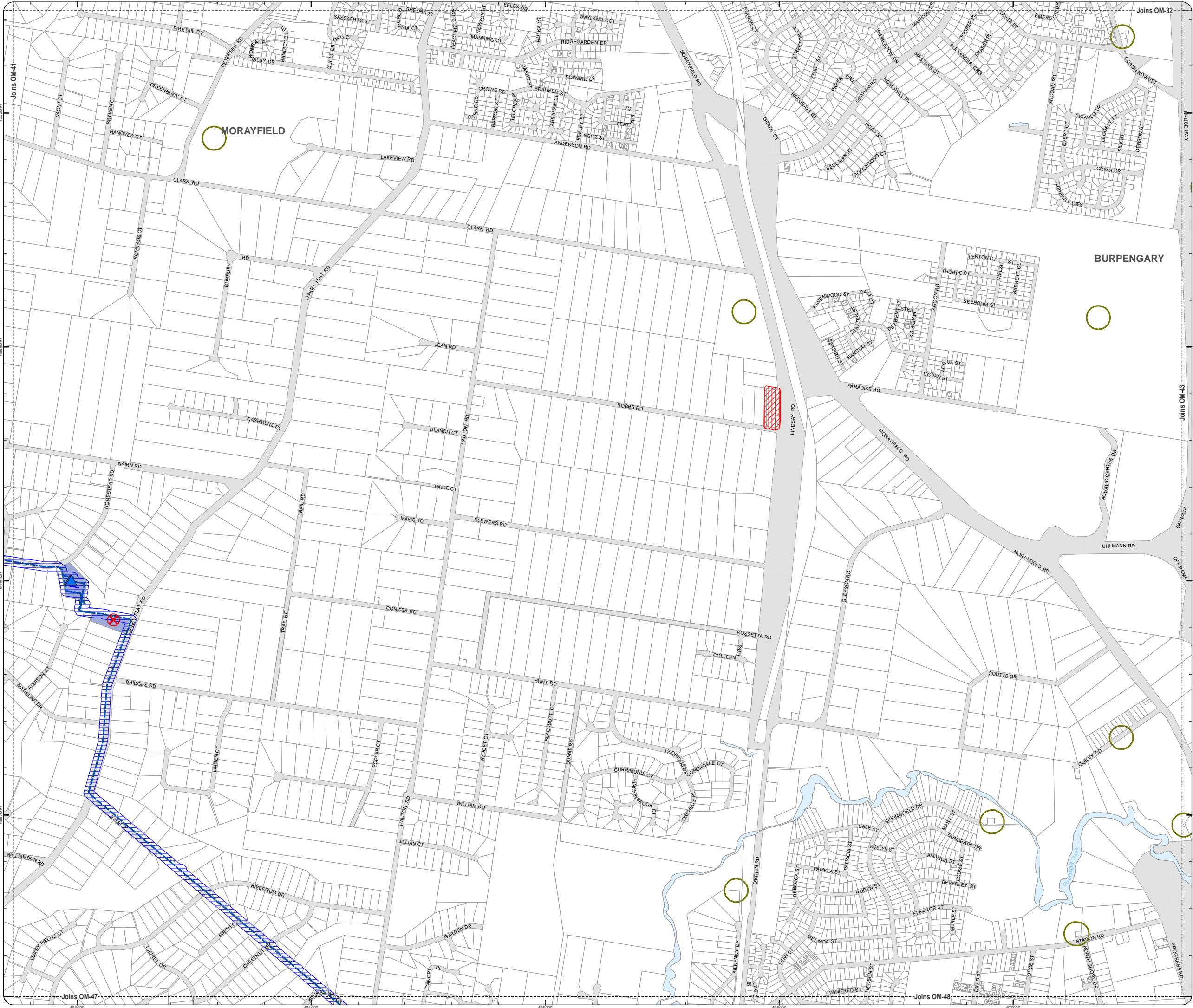
DCDB Version: April 2016
Projection: Map Grid of Australia, Zone 56
Horizontal Datum: Geocentric Datum of Australia 1994

DISCLAIMER: Some of the information shown in this document has been provided to Council from external third parties. Council makes no representation and gives no warranty about the accuracy, reliability, completeness or suitability for any particular purpose of the information. Persons should not rely on the information shown in this document to make any decision with financial or legal implications and should instead rely on their own enquiries. To the full extent that it is able to do so in law, Council disclaims all liability (including liability in negligence) for all costs, losses and damages (including indirect and consequential costs, losses and damages) caused by or arising from anyone using or relying on the information shown in this document for any purpose whatsoever. © Copyright Moreton Bay Regional Council 2016

DCDB (Version Apr 2016) is reproduced with the permission of the State of Queensland



**OM-42 IB
Overlay Map**



**PLANNING SCHEME
OVERLAY MAP - INFRASTRUCTURE
BUFFERS**

- Aviation facility area of interest
 - Operational airspace contour
 - Operational airspace
 - High voltage electricity line buffer
 - Electricity supply substation buffer - 10m
 - Wastewater treatment site buffer - 400m
 - Wastewater treatment site
 - Pumping station buffer
 - Landfill site buffer - 200m
 - Landfill site
 - Gas Pipeline Buffer - 200m
 - Lake Samsonvale and Lake Kurwongbah setback - 400m
 - Lake Kurwongbah setback - 80m
 - Water supply buffer
 - Bulk water supply infrastructure buffer - 20m
 - Property containing bulk water facility
- Bulk water supply infrastructure**
- Pump station facility
 - Reservoir facility
 - Water quality facility
 - Pipeline

Please read the following notes about this map:

This overlay map only affects you if an infrastructure buffer is identified on your property, and you wish to develop (e.g. build or extend, change use, subdivide, clear native vegetation, fill or excavate).

This map shows buffers to infrastructure such as wastewater treatment plants and pumping stations; landfill and water supply sites; major electricity supply stations and transmission lines; gas and bulk water supply infrastructure; and operational airspace.

Inclusion in this map does not necessarily mean there are associated requirements.

Refer to relevant zone code, local plan code and/or development codes for requirements associated with this overlay map.

For further information regarding this overlay map, please refer to the Overlay information sheet on Council's website (www.moretonbay.qld.gov.au/mbrplanningscheme) or contact council on 3205 0555.

Effective from 20 June 2016

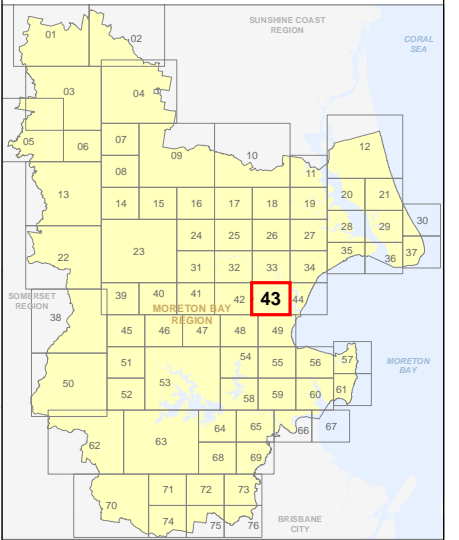


SCALE (A3): 1:15,000

DCDB Version: April 2016
Projection: Map Grid of Australia, Zone 56
Horizontal Datum: Geocentric Datum of Australia 1994

DISCLAIMER: Some of the information shown in this document has been provided to Council from external third parties. Council makes no representation and gives no warranty about the accuracy, reliability, completeness or suitability for any particular purpose of the information. Persons should not rely on the information shown in this document to make any decision with financial or legal implications and should instead rely on their own enquiries. To the full extent that it is able to do so in law, Council disclaims all liability (including liability in negligence) for all costs, losses and damages (including indirect and consequential costs, losses and damages) caused by or arising from anyone using or relying on the information shown in this document for any purpose whatsoever. © Copyright Moreton Bay Regional Council 2016

DCDB (Version Apr 2016) is reproduced with the permission of the State of Queensland



**OM-43 IB
Overlay Map**



**PLANNING SCHEME
OVERLAY MAP - INFRASTRUCTURE
BUFFERS**

- Aviation facility area of interest
 - Operational airspace contour
 - Operational airspace
 - High voltage electricity line buffer
 - Electricity supply substation buffer - 10m
 - Wastewater treatment site buffer - 400m
 - Wastewater treatment site
 - Pumping station buffer
 - Landfill site buffer - 200m
 - Landfill site
 - Gas Pipeline Buffer - 200m
 - Lake Samsonvale and Lake Kurwongbah setback - 400m
 - Lake Kurwongbah setback - 80m
 - Water supply buffer
 - Bulk water supply infrastructure buffer - 20m
 - Property containing bulk water facility
- Bulk water supply infrastructure**
- Pump station facility
 - Reservoir facility
 - Water quality facility
 - Pipeline

Please read the following notes about this map:

This overlay map only affects you if an infrastructure buffer is identified on your property, and you wish to develop (e.g. build or extend, change use, subdivide, clear native vegetation, fill or excavate).

This map shows buffers to infrastructure such as wastewater treatment plants and pumping stations; landfill and water supply sites; major electricity supply stations and transmission lines; gas and bulk water supply infrastructure; and operational airspace.

Inclusion in this map does not necessarily mean there are associated requirements.

Refer to relevant zone code, local plan code and/or development codes for requirements associated with this overlay map.

For further information regarding this overlay map, please refer to the Overlay information sheet on Council's website (www.moretonbay.qld.gov.au/mbrplanningscheme) or contact council on 3205 0555.

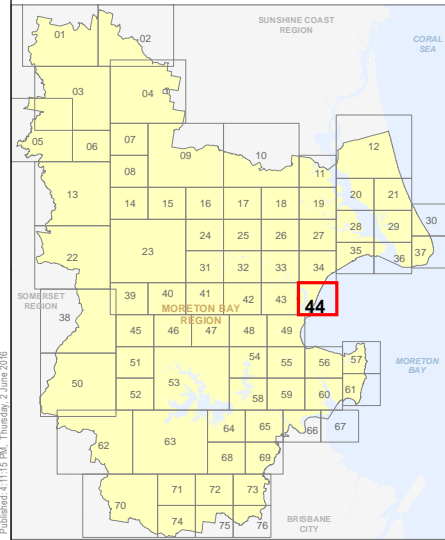
Effective from 20 June 2016



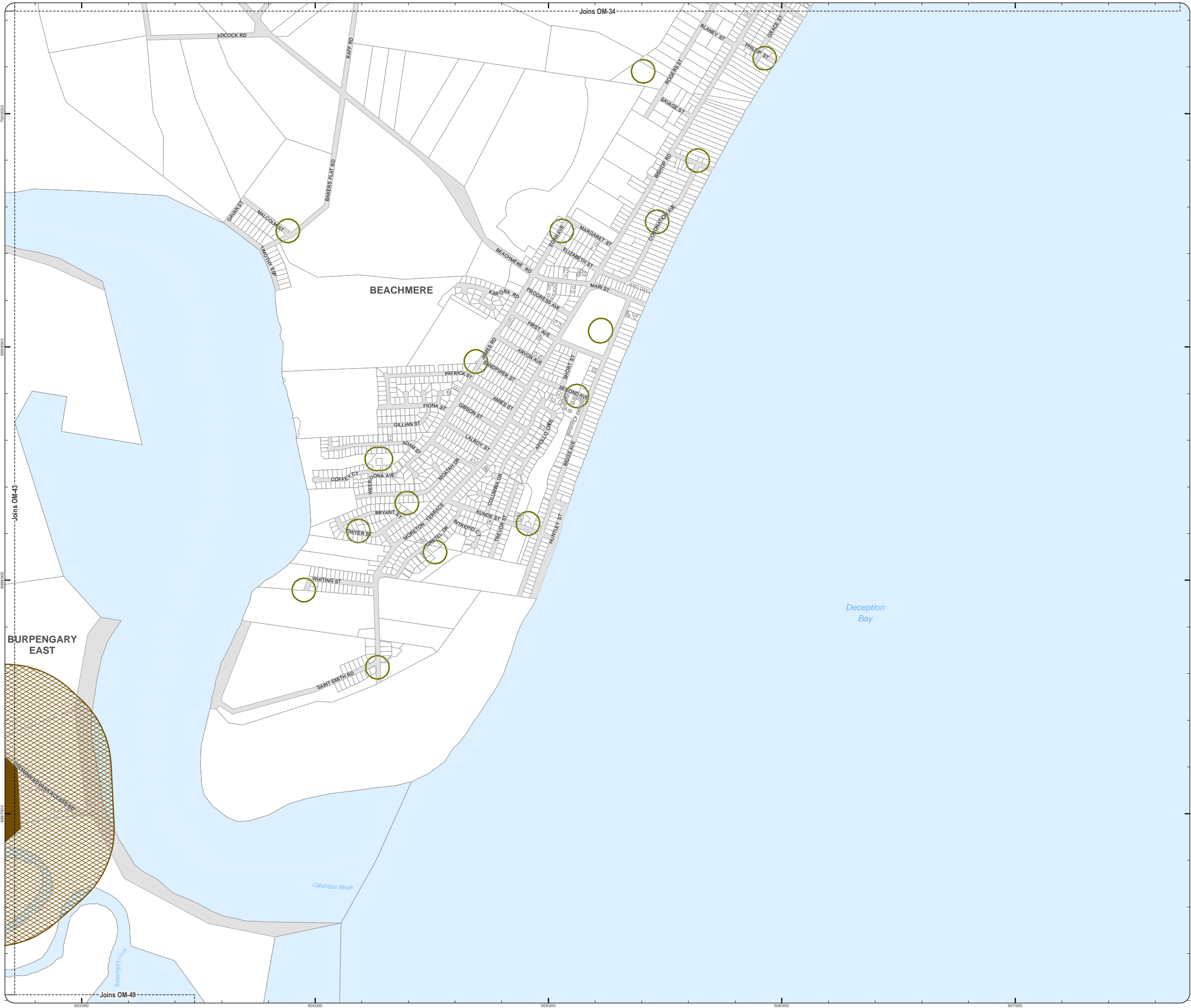
SCALE (A3): 1:15,000
 DCDB Version: April 2016
 Projection: Map Grid of Australia, Zone 56
 Horizontal Datum: Geocentric Datum of Australia 1994

DISCLAIMER: Some of the information shown in this document has been provided to Council from external third parties. Council makes no representation and gives no warranty about the accuracy, reliability, completeness or suitability for any particular purpose of the information. Persons should not rely on the information shown in this document to make any decision with financial or legal implications and should instead rely on their own enquiries. To the full extent that it is able to do so in law, Council disclaims all liability (including liability in negligence) for all costs, losses and damages (including indirect and consequential costs, losses and damages) caused by or arising from anyone using or relying on the information shown in this document for any purpose whatsoever. © Copyright Moreton Bay Regional Council 2016

DCDB (Version Apr 2016) is reproduced with the permission of the State of Queensland



**OM-44 IB
Overlay Map**



**PLANNING SCHEME
OVERLAY MAP - INFRASTRUCTURE
BUFFERS**

- Aviation facility area of interest
 - Operational airspace contour
 - Operational airspace
 - High voltage electricity line buffer
 - Electricity supply substation buffer - 10m
 - Wastewater treatment site buffer - 400m
 - Wastewater treatment site
 - Pumping station buffer
 - Landfill site buffer - 200m
 - Landfill site
 - Gas Pipeline Buffer - 200m
 - Lake Samsonvale and Lake Kurwongbah setback - 400m
 - Lake Kurwongbah setback - 80m
 - Water supply buffer
 - Bulk water supply infrastructure buffer - 20m
 - Property containing bulk water facility
- Bulk water supply infrastructure**
- Pump station facility
 - Reservoir facility
 - Water quality facility
 - Pipeline

Please read the following notes about this map:

This overlay map only affects you if an infrastructure buffer is identified on your property, and you wish to develop (e.g. build or extend, change use, subdivide, clear native vegetation, fill or excavate).

This map shows buffers to infrastructure such as wastewater treatment plants and pumping stations; landfill and water supply sites; major electricity supply stations and transmission lines; gas and bulk water supply infrastructure; and operational airspace.

Inclusion in this map does not necessarily mean there are associated requirements.

Refer to relevant zone code, local plan code and/or development codes for requirements associated with this overlay map.

For further information regarding this overlay map, please refer to the Overlay information sheet on Council's website (www.moretonbay.qld.gov.au/mbrplanningscheme) or contact council on 3205 0555.

Effective from 20 June 2016

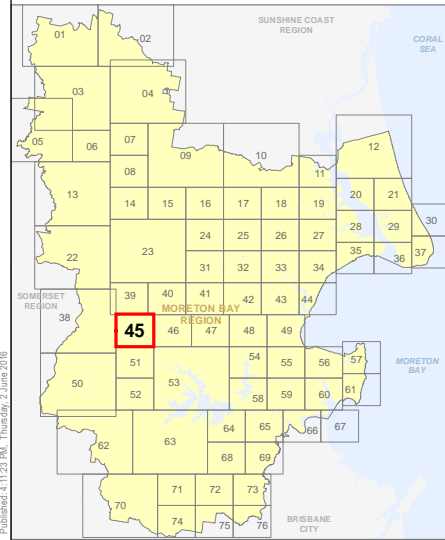


SCALE (A3): 1:15,000

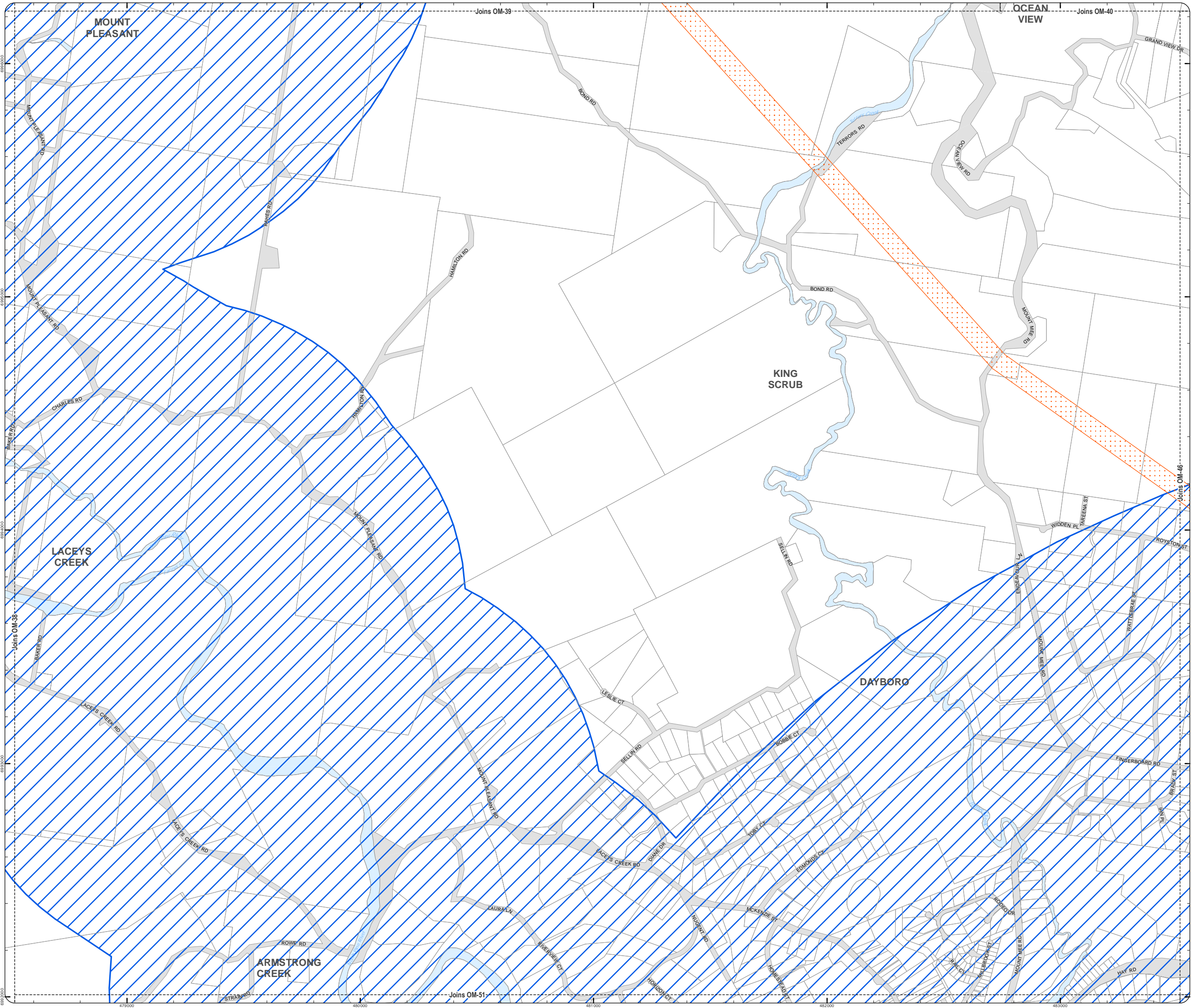
DCDB Version: April 2016
Projection: Map Grid of Australia, Zone 56
Horizontal Datum: Geocentric Datum of Australia 1994

DISCLAIMER: Some of the information shown in this document has been provided to Council from external third parties. Council makes no representation and gives no warranty about the accuracy, reliability, completeness or suitability for any particular purpose of the information. Persons should not rely on the information shown in this document to make any decision with financial or legal implications and should instead rely on their own enquiries. To the full extent that it is able to do so in law, Council disclaims all liability (including liability in negligence) for all costs, losses and damages (including indirect and consequential costs, losses and damages) caused by or arising from anyone using or relying on the information shown in this document for any purpose whatsoever. © Copyright Moreton Bay Regional Council 2016

DCDB (Version Apr 2016) is reproduced with the permission of the State of Queensland



**OM-45 IB
Overlay Map**



**PLANNING SCHEME
OVERLAY MAP - INFRASTRUCTURE
BUFFERS**

- Aviation facility area of interest
 - Operational airspace contour
 - Operational airspace
 - High voltage electricity line buffer
 - Electricity supply substation buffer - 10m
 - Wastewater treatment site buffer - 400m
 - Wastewater treatment site
 - Pumping station buffer
 - Landfill site buffer - 200m
 - Landfill site
 - Gas Pipeline Buffer - 200m
 - Lake Samsonvale and Lake Kurwongbah setback - 400m
 - Lake Kurwongbah setback - 80m
 - Water supply buffer
 - Bulk water supply infrastructure buffer - 20m
 - Property containing bulk water facility
- Bulk water supply infrastructure**
- Pump station facility
 - Reservoir facility
 - Water quality facility
 - Pipeline

Please read the following notes about this map:

This overlay map only affects you if an infrastructure buffer is identified on your property, and you wish to develop (e.g. build or extend, change use, subdivide, clear native vegetation, fill or excavate).

This map shows buffers to infrastructure such as wastewater treatment plants and pumping stations; landfill and water supply sites; major electricity supply stations and transmission lines; gas and bulk water supply infrastructure; and operational airspace.

Inclusion in this map does not necessarily mean there are associated requirements.

Refer to relevant zone code, local plan code and/or development codes for requirements associated with this overlay map.

For further information regarding this overlay map, please refer to the Overlay information sheet on Council's website (www.moretonbay.qld.gov.au/mbrplanningscheme) or contact council on 3205 0555.

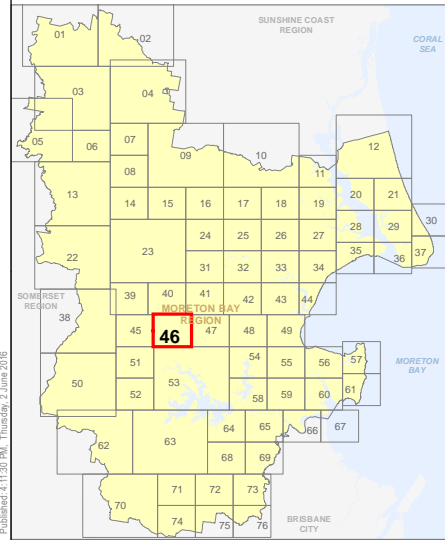
Effective from 20 June 2016



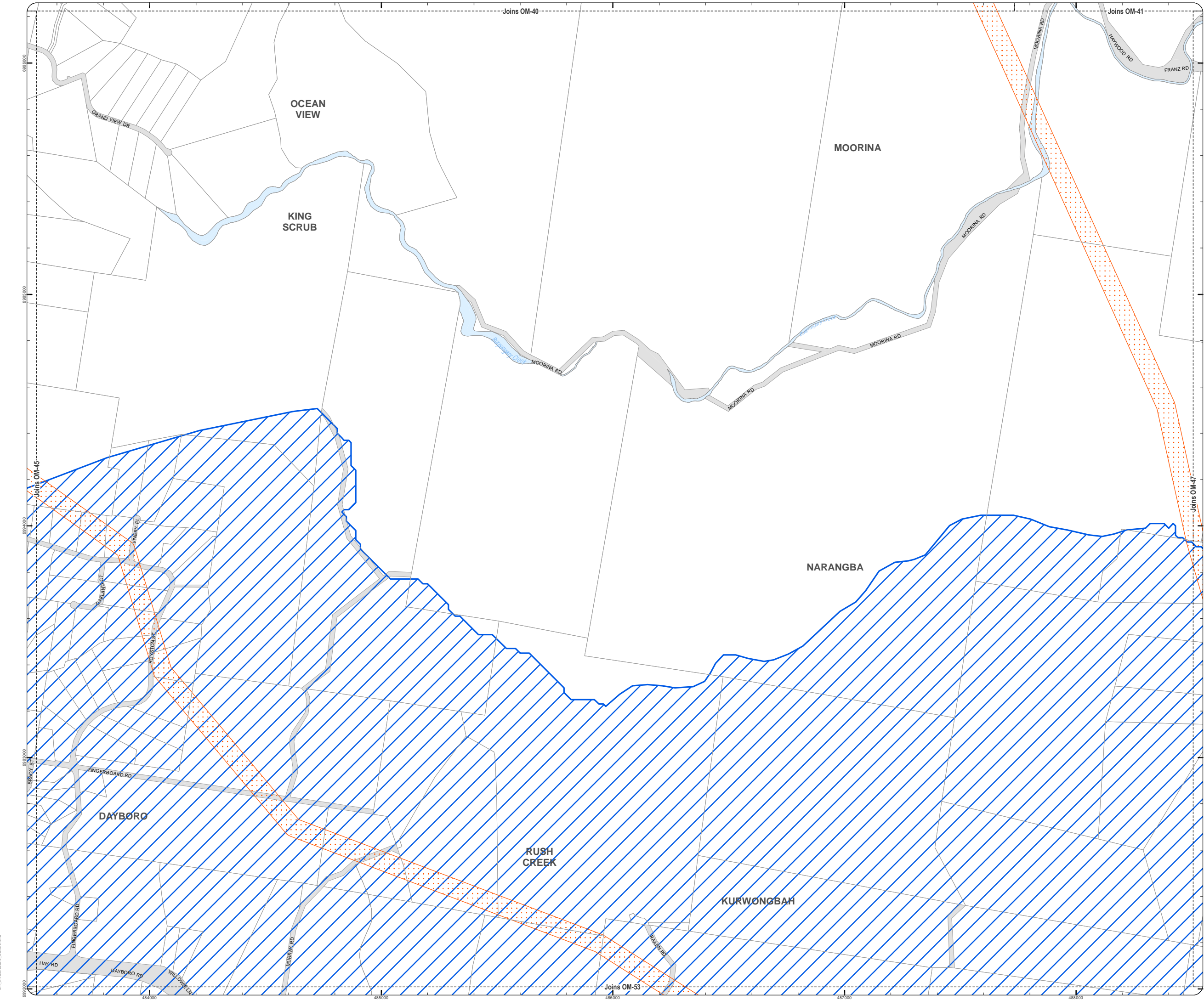
SCALE (A3): 1:15,000
 DCDB Version: April 2016
 Projection: Map Grid of Australia, Zone 56
 Horizontal Datum: Geocentric Datum of Australia 1994

DISCLAIMER: Some of the information shown in this document has been provided to Council from external third parties. Council makes no representation and gives no warranty about the accuracy, reliability, completeness or suitability for any particular purpose of the information. Persons should not rely on the information shown in this document to make any decision with financial or legal implications and should instead rely on their own enquiries. To the full extent that it is able to do so in law, Council disclaims all liability (including liability in negligence) for all costs, losses and damages (including indirect and consequential costs, losses and damages) caused by or arising from anyone using or relying on the information shown in this document for any purpose whatsoever. © Copyright Moreton Bay Regional Council 2016

DCDB (Version Apr 2016) is reproduced with the permission of the State of Queensland



**OM-46 IB
Overlay Map**



PLANNING SCHEME
OVERLAY MAP - INFRASTRUCTURE
BUFFERS

- Aviation facility area of interest
 - Operational airspace contour
 - Operational airspace
 - High voltage electricity line buffer
 - Electricity supply substation buffer - 10m
 - Wastewater treatment site buffer - 400m
 - Wastewater treatment site
 - Pumping station buffer
 - Landfill site buffer - 200m
 - Landfill site
 - Gas Pipeline Buffer - 200m
 - Lake Samsonvale and Lake Kurwongbah setback - 400m
 - Lake Kurwongbah setback - 80m
 - Water supply buffer
 - Bulk water supply infrastructure buffer - 20m
 - Property containing bulk water facility
- Bulk water supply infrastructure**
- Pump station facility
 - Reservoir facility
 - Water quality facility
 - Pipeline

Please read the following notes about this map:

This overlay map only affects you if an infrastructure buffer is identified on your property, and you wish to develop (e.g. build or extend, change use, subdivide, clear native vegetation, fill or excavate).

This map shows buffers to infrastructure such as wastewater treatment plants and pumping stations; landfill and water supply sites; major electricity supply stations and transmission lines; gas and bulk water supply infrastructure; and operational airspace.

Inclusion in this map does not necessarily mean there are associated requirements.

Refer to relevant zone code, local plan code and/or development codes for requirements associated with this overlay map.

For further information regarding this overlay map, please refer to the Overlay information sheet on Council's website (www.moretonbay.qld.gov.au/mbrplanningscheme) or contact council on 3205 0555.

Effective from 20 June 2016

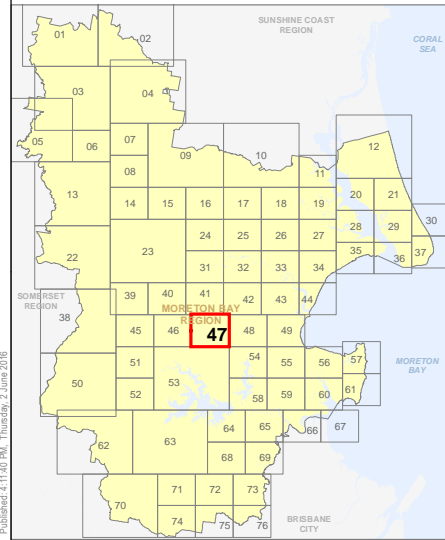


SCALE (A3): 1:15,000

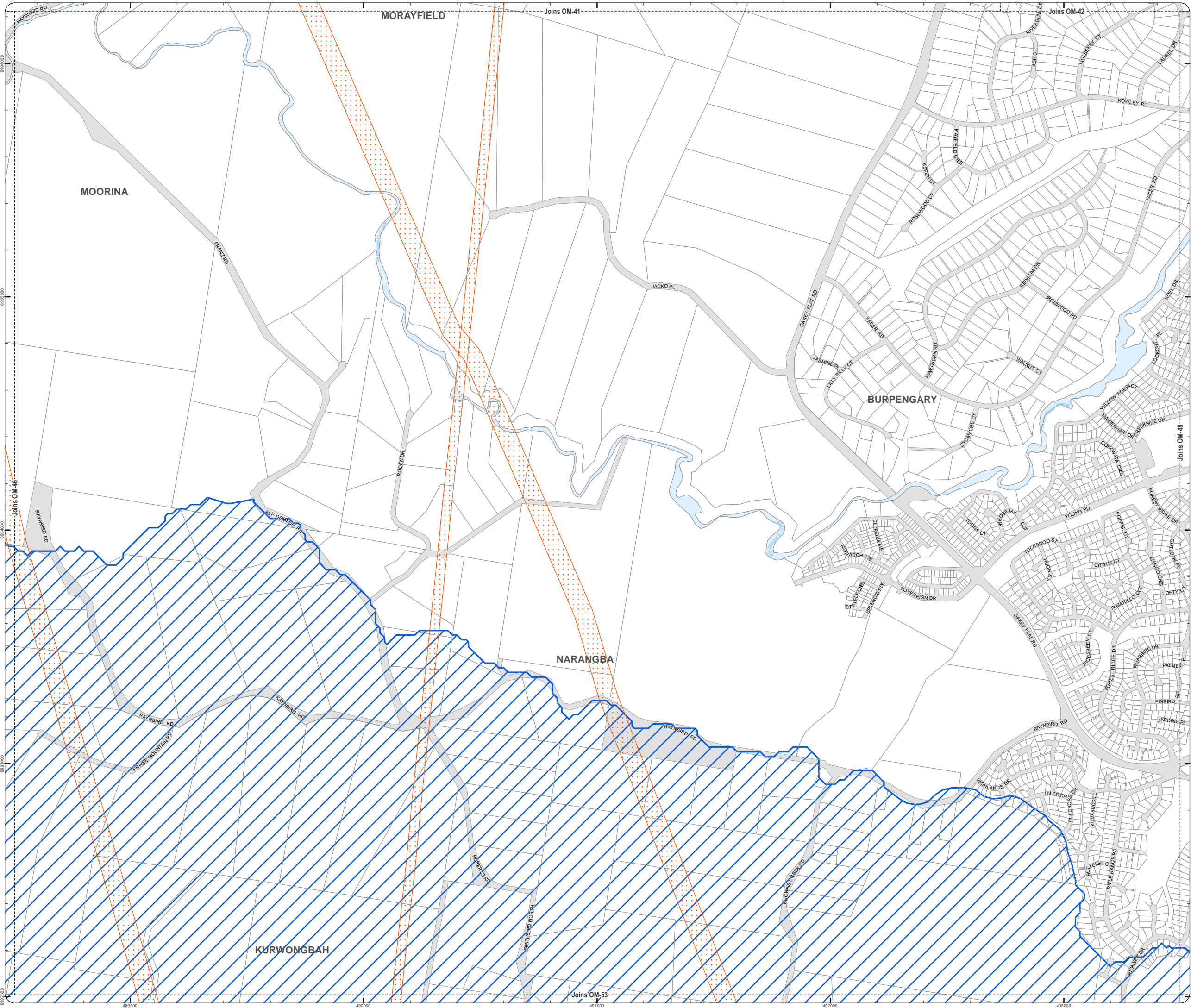
DCDB Version: April 2016
Projection: Map Grid of Australia, Zone 56
Horizontal Datum: Geocentric Datum of Australia 1994

DISCLAIMER: Some of the information shown in this document has been provided to Council from external third parties. Council makes no representation and gives no warranty about the accuracy, reliability, completeness or suitability for any particular purpose of the information. Persons should not rely on the information shown in this document to make any decision with financial or legal implications and should instead rely on their own enquiries. To the full extent that it is able to do so in law, Council disclaims all liability (including liability in negligence) for all costs, losses and damages (including indirect and consequential costs, losses and damages) caused by or arising from anyone using or relying on the information shown in this document for any purpose whatsoever. © Copyright Moreton Bay Regional Council 2016

DCDB (Version Apr 2016) is reproduced with the permission of the State of Queensland



OM-47 IB
Overlay Map



**PLANNING SCHEME
OVERLAY MAP - INFRASTRUCTURE
BUFFERS**

- Aviation facility area of interest
 - Operational airspace contour
 - Operational airspace
 - High voltage electricity line buffer
 - Electricity supply substation buffer - 10m
 - Wastewater treatment site buffer - 400m
 - Wastewater treatment site
 - Pumping station buffer
 - Landfill site buffer - 200m
 - Landfill site
 - Gas Pipeline Buffer - 200m
 - Lake Samsonvale and Lake Kurwongbah setback - 400m
 - Lake Kurwongbah setback - 80m
 - Water supply buffer
 - Bulk water supply infrastructure buffer - 20m
 - Property containing bulk water facility
- Bulk water supply infrastructure**
- Pump station facility
 - Reservoir facility
 - Water quality facility
 - Pipeline

Please read the following notes about this map:

This overlay map only affects you if an infrastructure buffer is identified on your property, and you wish to develop (e.g. build or extend, change use, subdivide, clear native vegetation, fill or excavate).

This map shows buffers to infrastructure such as wastewater treatment plants and pumping stations; landfill and water supply sites; major electricity supply stations and transmission lines; gas and bulk water supply infrastructure; and operational airspace.

Inclusion in this map does not necessarily mean there are associated requirements.

Refer to relevant zone code, local plan code and/or development codes for requirements associated with this overlay map.

For further information regarding this overlay map, please refer to the Overlay information sheet on Council's website (www.moretonbay.qld.gov.au/mbrplanningscheme) or contact council on 3205 0555.

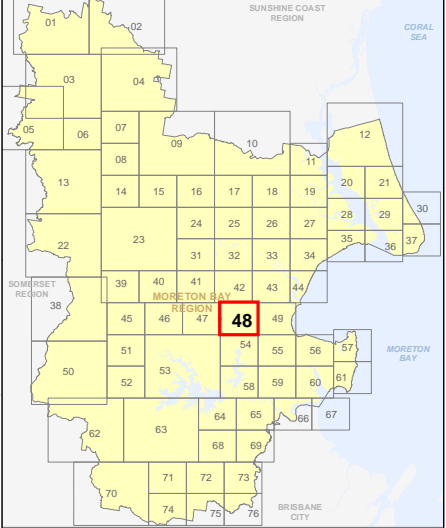
Effective from 20 June 2016



SCALE (A3): 1:15,000
 DCDB Version: April 2016
 Projection: Map Grid of Australia, Zone 56
 Horizontal Datum: Geocentric Datum of Australia 1994

DISCLAIMER: Some of the information shown in this document has been provided to Council from external third parties. Council makes no representation and gives no warranty about the accuracy, reliability, completeness or suitability for any particular purpose of the information. Persons should not rely on the information shown in this document to make any decision with financial or legal implications and should instead rely on their own enquiries. To the full extent that it is able to do so in law, Council disclaims all liability (including liability in negligence) for all costs, losses and damages (including indirect and consequential costs, losses and damages) caused by or arising from anyone using or relying on the information shown in this document for any purpose whatsoever. © Copyright Moreton Bay Regional Council 2016

DCDB (Version Apr 2016) is reproduced with the permission of the State of Queensland



**OM-48 IB
Overlay Map**



PLANNING SCHEME
OVERLAY MAP - INFRASTRUCTURE
BUFFERS

- Aviation facility area of interest
 - Operational airspace contour
 - Operational airspace
 - High voltage electricity line buffer
 - Electricity supply substation buffer - 10m
 - Wastewater treatment site buffer - 400m
 - Wastewater treatment site
 - Pumping station buffer
 - Landfill site buffer - 200m
 - Landfill site
 - Gas Pipeline Buffer - 200m
 - Lake Samsonvale and Lake Kurwongbah setback - 400m
 - Lake Kurwongbah setback - 80m
 - Water supply buffer
 - Bulk water supply infrastructure buffer - 20m
 - Property containing bulk water facility
- Bulk water supply infrastructure**
- Pump station facility
 - Reservoir facility
 - Water quality facility
 - Pipeline

Please read the following notes about this map:

This overlay map only affects you if an infrastructure buffer is identified on your property, and you wish to develop (e.g. build or extend, change use, subdivide, clear native vegetation, fill or excavate).

This map shows buffers to infrastructure such as wastewater treatment plants and pumping stations; landfill and water supply sites; major electricity supply stations and transmission lines; gas and bulk water supply infrastructure; and operational airspace.

Inclusion in this map does not necessarily mean there are associated requirements.

Refer to relevant zone code, local plan code and/or development codes for requirements associated with this overlay map.

For further information regarding this overlay map, please refer to the Overlay information sheet on Council's website (www.moretonbay.qld.gov.au/mbrplanningscheme) or contact council on 3205 0555.

Effective from 20 June 2016

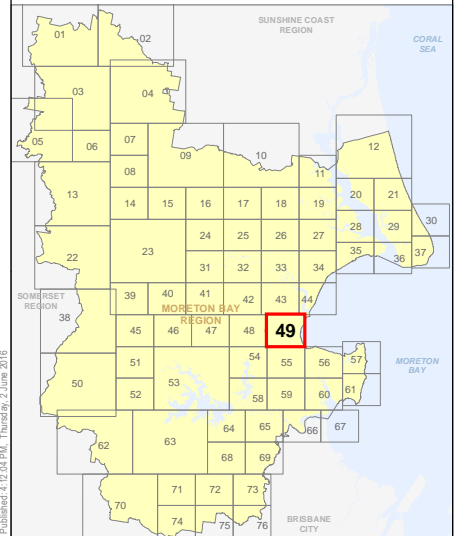


SCALE (A3): 1:15,000

DCDB Version: April 2016
Projection: Map Grid of Australia, Zone 56
Horizontal Datum: Geocentric Datum of Australia 1994

DISCLAIMER: Some of the information shown in this document has been provided to Council from external third parties. Council makes no representation and gives no warranty about the accuracy, reliability, completeness or suitability for any particular purpose of the information. Persons should not rely on the information shown in this document to make any decision with financial or legal implications and should instead rely on their own enquiries. To the full extent that it is able to do so in law, Council disclaims all liability (including liability in negligence) for all costs, losses and damages (including indirect and consequential costs, losses and damages) caused by or arising from anyone using or relying on the information shown in this document for any purpose whatsoever. © Copyright Moreton Bay Regional Council 2016

DCDB (Version Apr 2016) is reproduced with the permission of the State of Queensland



OM-49 IB
Overlay Map



**PLANNING SCHEME
OVERLAY MAP - INFRASTRUCTURE
BUFFERS**

- Aviation facility area of interest
 - Operational airspace contour
 - Operational airspace
 - High voltage electricity line buffer
 - Electricity supply substation buffer - 10m
 - Wastewater treatment site buffer - 400m
 - Wastewater treatment site
 - Pumping station buffer
 - Landfill site buffer - 200m
 - Landfill site
 - Gas Pipeline Buffer - 200m
 - Lake Samsonvale and Lake Kurwongbah setback - 400m
 - Lake Kurwongbah setback - 80m
 - Water supply buffer
 - Bulk water supply infrastructure buffer - 20m
 - Property containing bulk water facility
- Bulk water supply infrastructure**
- Pump station facility
 - Reservoir facility
 - Water quality facility
 - Pipeline

Please read the following notes about this map:

This overlay map only affects you if an infrastructure buffer is identified on your property, and you wish to develop (e.g. build or extend, change use, subdivide, clear native vegetation, fill or excavate).

This map shows buffers to infrastructure such as wastewater treatment plants and pumping stations; landfill and water supply sites; major electricity supply stations and transmission lines; gas and bulk water supply infrastructure; and operational airspace.

Inclusion in this map does not necessarily mean there are associated requirements.

Refer to relevant zone code, local plan code and/or development codes for requirements associated with this overlay map.

For further information regarding this overlay map, please refer to the Overlay information sheet on Council's website (www.moretonbay.qld.gov.au/mbrplanningscheme) or contact council on 3205 0555.

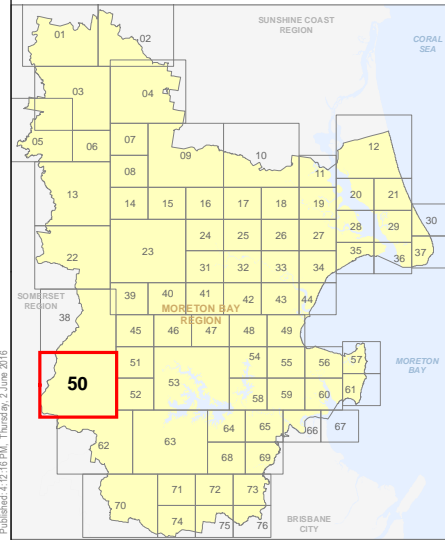
Effective from 20 June 2016



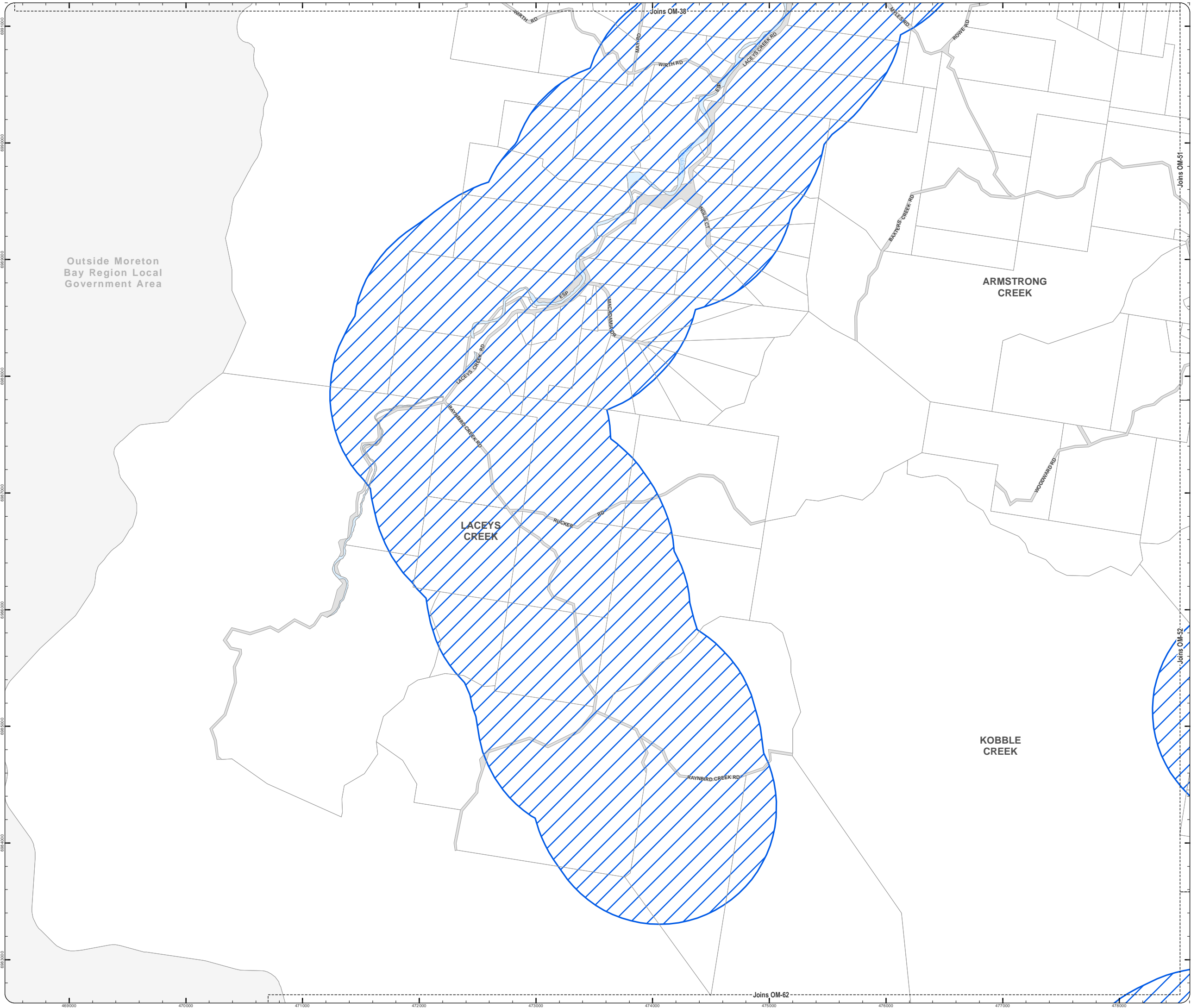
SCALE (A3): 1:30,000
 DCDB Version: April 2016
 Projection: Map Grid of Australia, Zone 56
 Horizontal Datum: Geocentric Datum of Australia 1994

DISCLAIMER: Some of the information shown in this document has been provided to Council from external third parties. Council makes no representation and gives no warranty about the accuracy, reliability, completeness or suitability for any particular purpose of the information. Persons should not rely on the information shown in this document to make any decision with financial or legal implications and should instead rely on their own enquiries. To the full extent that it is able to do so in law, Council disclaims all liability (including liability in negligence) for all costs, losses and damages (including indirect and consequential costs, losses and damages) caused by or arising from anyone using or relying on the information shown in this document for any purpose whatsoever. © Copyright Moreton Bay Regional Council 2016

DCDB (Version Apr 2016) is reproduced with the permission of the State of Queensland



**OM-50 IB
Overlay Map**



PLANNING SCHEME
OVERLAY MAP - INFRASTRUCTURE
BUFFERS

- Aviation facility area of interest
 - Operational airspace contour
 - Operational airspace
 - High voltage electricity line buffer
 - Electricity supply substation buffer - 10m
 - Wastewater treatment site buffer - 400m
 - Wastewater treatment site
 - Pumping station buffer
 - Landfill site buffer - 200m
 - Landfill site
 - Gas Pipeline Buffer - 200m
 - Lake Samsonvale and Lake Kurwongbah setback - 400m
 - Lake Kurwongbah setback - 80m
 - Water supply buffer
 - Bulk water supply infrastructure buffer - 20m
 - Property containing bulk water facility
- Bulk water supply infrastructure**
- Pump station facility
 - Reservoir facility
 - Water quality facility
 - Pipeline

Please read the following notes about this map:

This overlay map only affects you if an infrastructure buffer is identified on your property, and you wish to develop (e.g. build or extend, change use, subdivide, clear native vegetation, fill or excavate).

This map shows buffers to infrastructure such as wastewater treatment plants and pumping stations; landfill and water supply sites; major electricity supply stations and transmission lines; gas and bulk water supply infrastructure; and operational airspace.

Inclusion in this map does not necessarily mean there are associated requirements.

Refer to relevant zone code, local plan code and/or development codes for requirements associated with this overlay map.

For further information regarding this overlay map, please refer to the Overlay information sheet on Council's website (www.moretonbay.qld.gov.au/mbrplanningscheme) or contact council on 3205 0555.

Effective from 20 June 2016

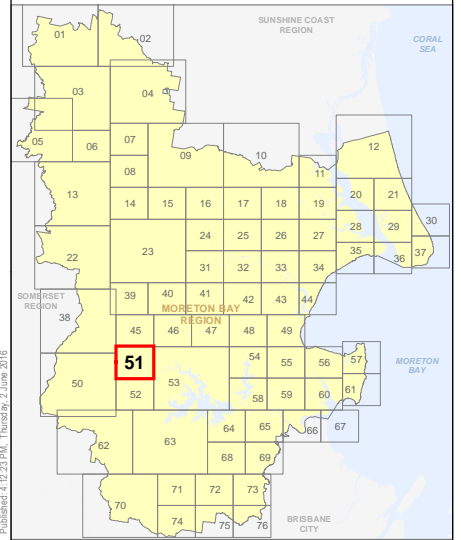


SCALE (A3): 1:15,000

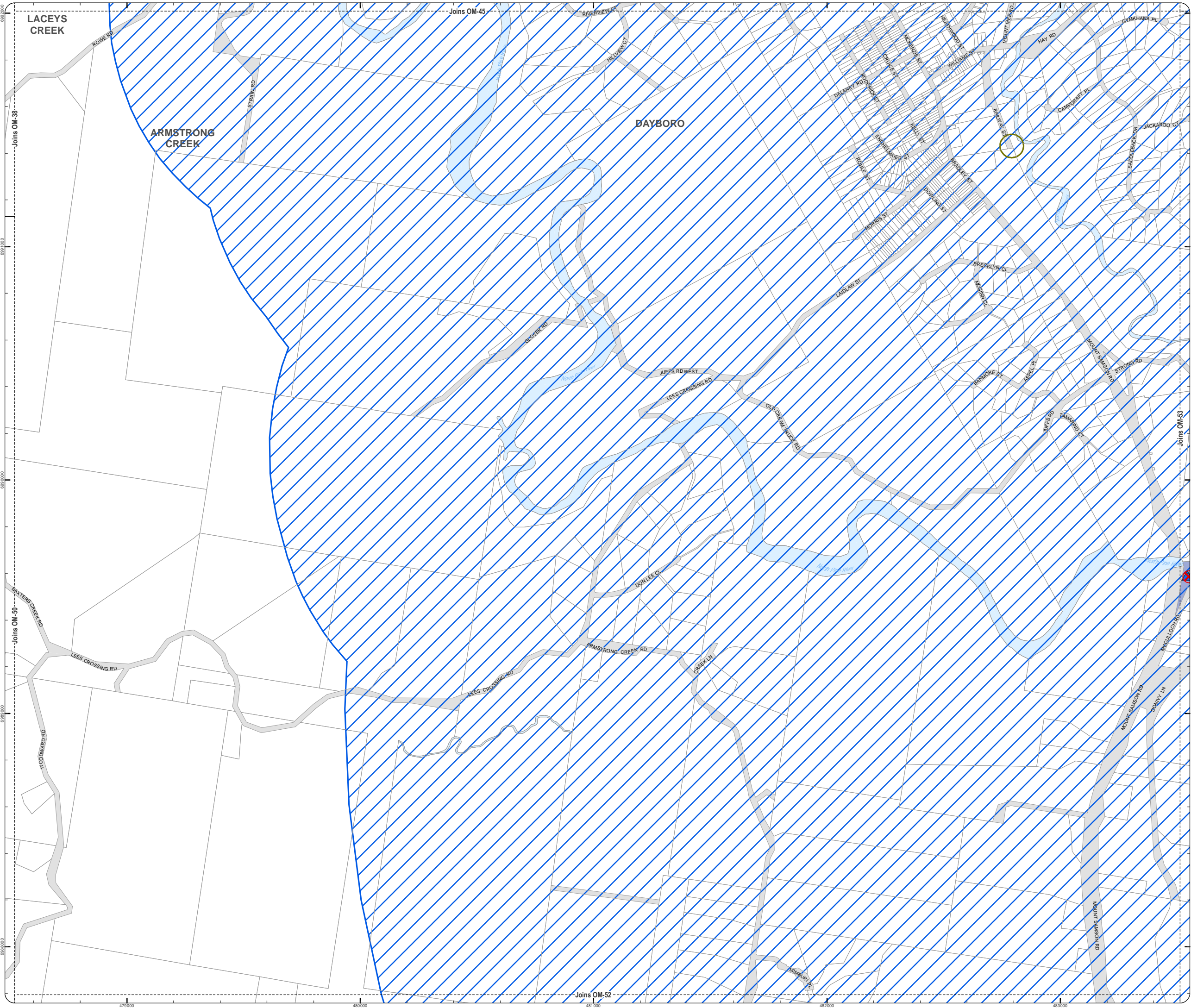
DCDB Version: April 2016
Projection: Map Grid of Australia, Zone 56
Horizontal Datum: Geocentric Datum of Australia 1994

DISCLAIMER: Some of the information shown in this document has been provided to Council from external third parties. Council makes no representation and gives no warranty about the accuracy, reliability, completeness or suitability for any particular purpose of the information. Persons should not rely on the information shown in this document to make any decision with financial or legal implications and should instead rely on their own enquiries. To the full extent that it is able to do so in law, Council disclaims all liability (including liability in negligence) for all costs, losses and damages (including indirect and consequential costs, losses and damages) caused by or arising from anyone using or relying on the information shown in this document for any purpose whatsoever. © Copyright Moreton Bay Regional Council 2016

DCDB (Version Apr 2016) is reproduced with the permission of the State of Queensland



OM-51 IB
Overlay Map



PLANNING SCHEME
OVERLAY MAP - INFRASTRUCTURE
BUFFERS

- Aviation facility area of interest
- Operational airspace contour
- Operational airspace
- High voltage electricity line buffer
- Electricity supply substation buffer - 10m
- Wastewater treatment site buffer - 400m
- Wastewater treatment site
- Pumping station buffer
- Landfill site buffer - 200m
- Landfill site
- Gas Pipeline Buffer - 200m
- Lake Samsonvale and Lake Kurwongbah setback - 400m
- Lake Kurwongbah setback - 80m
- Water supply buffer
- Bulk water supply infrastructure buffer - 20m
- Property containing bulk water facility
- Bulk water supply infrastructure**
- Pump station facility
- Reservoir facility
- Water quality facility
- Pipeline

Please read the following notes about this map:

This overlay map only affects you if an infrastructure buffer is identified on your property, and you wish to develop (e.g. build or extend, change use, subdivide, clear native vegetation, fill or excavate).

This map shows buffers to infrastructure such as wastewater treatment plants and pumping stations; landfill and water supply sites; major electricity supply stations and transmission lines; gas and bulk water supply infrastructure; and operational airspace.

Inclusion in this map does not necessarily mean there are associated requirements.

Refer to relevant zone code, local plan code and/or development codes for requirements associated with this overlay map.

For further information regarding this overlay map, please refer to the Overlay information sheet on Council's website (www.moretonbay.qld.gov.au/mbrplanningscheme) or contact council on 3205 0555.

Effective from 20 June 2016

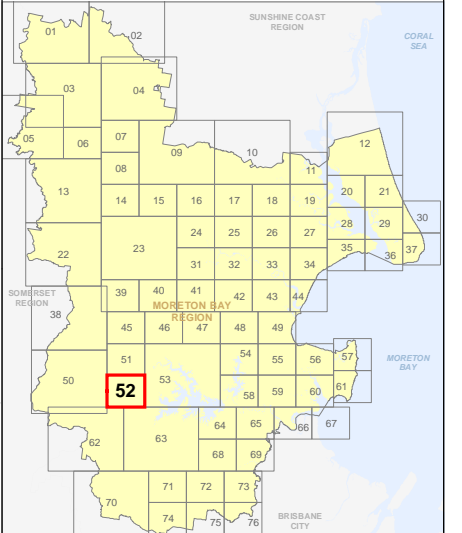


SCALE (A3): 1:15,000

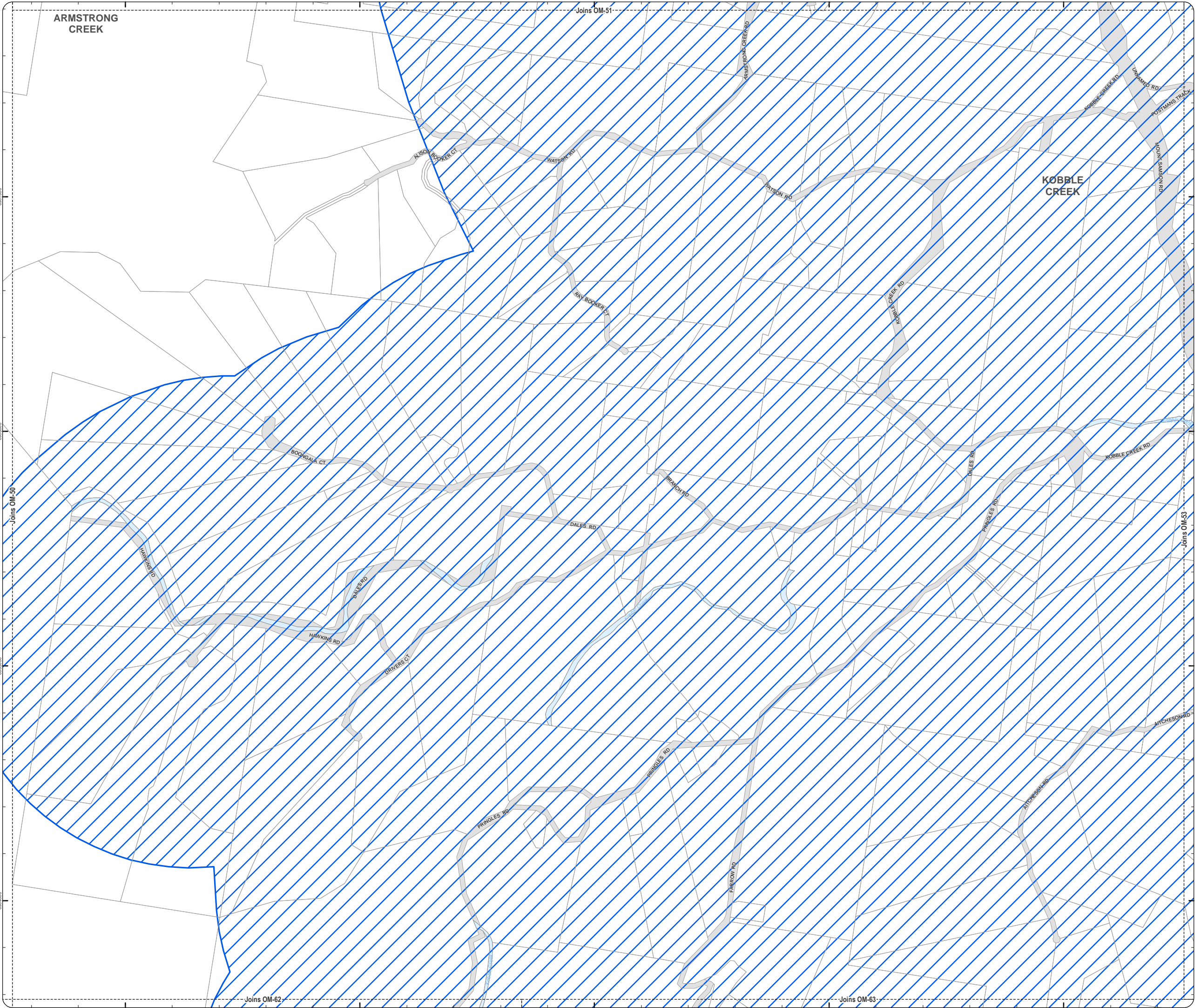
DCDB Version: April 2016
Projection: Map Grid of Australia, Zone 56
Horizontal Datum: Geocentric Datum of Australia 1994

DISCLAIMER: Some of the information shown in this document has been provided to Council from external third parties. Council makes no representation and gives no warranty about the accuracy, reliability, completeness or suitability for any particular purpose of the information. Persons should not rely on the information shown in this document to make any decision with financial or legal implications and should instead rely on their own enquiries. To the full extent that it is able to do so in law, Council disclaims all liability (including liability in negligence) for all costs, losses and damages (including indirect and consequential costs, losses and damages) caused by or arising from anyone using or relying on the information shown in this document for any purpose whatsoever. © Copyright Moreton Bay Regional Council 2016

DCDB (Version Apr 2016) is reproduced with the permission of the State of Queensland



OM-52 IB
Overlay Map



**PLANNING SCHEME
OVERLAY MAP - INFRASTRUCTURE
BUFFERS**

- Aviation facility area of interest
 - Operational airspace contour
 - Operational airspace
 - High voltage electricity line buffer
 - Electricity supply substation buffer - 10m
 - Wastewater treatment site buffer - 400m
 - Wastewater treatment site
 - Pumping station buffer
 - Landfill site buffer - 200m
 - Landfill site
 - Gas Pipeline Buffer - 200m
 - Lake Samsonvale and Lake Kurwongbah setback - 400m
 - Lake Kurwongbah setback - 80m
 - Water supply buffer
 - Bulk water supply infrastructure buffer - 20m
 - Property containing bulk water facility
- Bulk water supply infrastructure**
- Pump station facility
 - Reservoir facility
 - Water quality facility
 - Pipeline

Please read the following notes about this map:

This overlay map only affects you if an infrastructure buffer is identified on your property, and you wish to develop (e.g. build or extend, change use, subdivide, clear native vegetation, fill or excavate).

This map shows buffers to infrastructure such as wastewater treatment plants and pumping stations; landfill and water supply sites; major electricity supply stations and transmission lines; gas and bulk water supply infrastructure; and operational airspace.

Inclusion in this map does not necessarily mean there are associated requirements.

Refer to relevant zone code, local plan code and/or development codes for requirements associated with this overlay map.

For further information regarding this overlay map, please refer to the Overlay information sheet on Council's website (www.moretonbay.qld.gov.au/mbrplanningscheme) or contact council on 3205 0555.

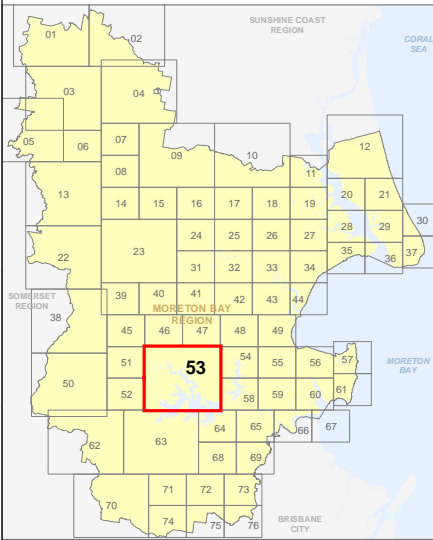
Effective from 20 June 2016



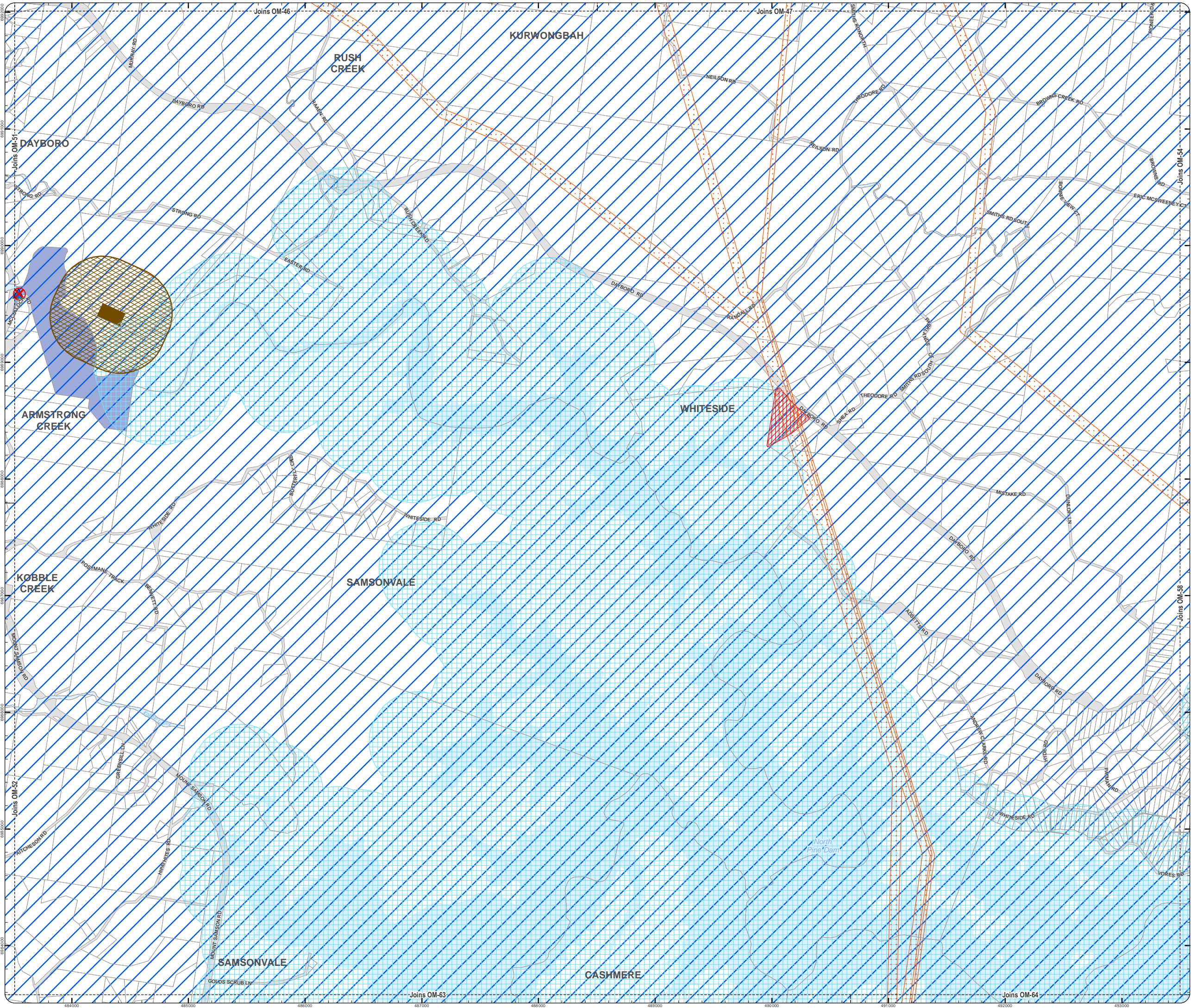
SCALE (A3): 1:30,000
 DCDB Version: April 2016
 Projection: Map Grid of Australia, Zone 56
 Horizontal Datum: Geocentric Datum of Australia 1994

DISCLAIMER: Some of the information shown in this document has been provided to Council from external third parties. Council makes no representation and gives no warranty about the accuracy, reliability, completeness or suitability for any particular purpose of the information. Persons should not rely on the information shown in this document to make any decision with financial or legal implications and should instead rely on their own enquiries. To the full extent that it is able to do so in law, Council disclaims all liability (including liability in negligence) for all costs, losses and damages (including indirect and consequential costs, losses and damages) caused by or arising from anyone using or relying on the information shown in this document for any purpose whatsoever. © Copyright Moreton Bay Regional Council 2016

DCDB (Version Apr 2016) is reproduced with the permission of the State of Queensland



**OM-53 IB
Overlay Map**



**PLANNING SCHEME
OVERLAY MAP - INFRASTRUCTURE
BUFFERS**

- Aviation facility area of interest
 - Operational airspace contour
 - Operational airspace
 - High voltage electricity line buffer
 - Electricity supply substation buffer - 10m
 - Wastewater treatment site buffer - 400m
 - Wastewater treatment site
 - Pumping station buffer
 - Landfill site buffer - 200m
 - Landfill site
 - Gas Pipeline Buffer - 200m
 - Lake Samsonvale and Lake Kurwongbah setback - 400m
 - Lake Kurwongbah setback - 80m
 - Water supply buffer
 - Bulk water supply infrastructure buffer - 20m
 - Property containing bulk water facility
- Bulk water supply infrastructure**
- Pump station facility
 - Reservoir facility
 - Water quality facility
 - Pipeline

Please read the following notes about this map:

This overlay map only affects you if an infrastructure buffer is identified on your property, and you wish to develop (e.g. build or extend, change use, subdivide, clear native vegetation, fill or excavate).

This map shows buffers to infrastructure such as wastewater treatment plants and pumping stations; landfill and water supply sites; major electricity supply stations and transmission lines; gas and bulk water supply infrastructure; and operational airspace.

Inclusion in this map does not necessarily mean there are associated requirements.

Refer to relevant zone code, local plan code and/or development codes for requirements associated with this overlay map.

For further information regarding this overlay map, please refer to the Overlay information sheet on Council's website (www.moretonbay.qld.gov.au/mbrplanningscheme) or contact council on 3205 0555.

Effective from 20 June 2016

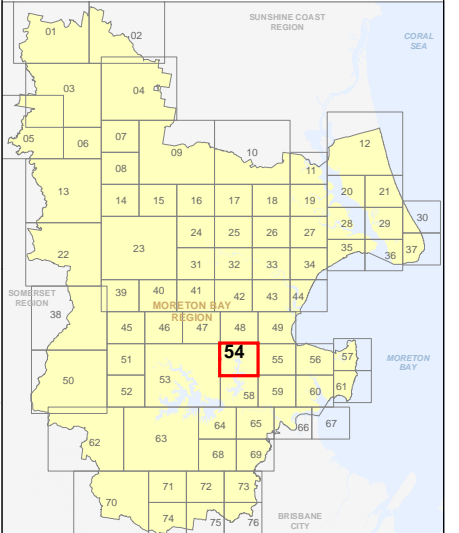


SCALE (A3): 1:15,000

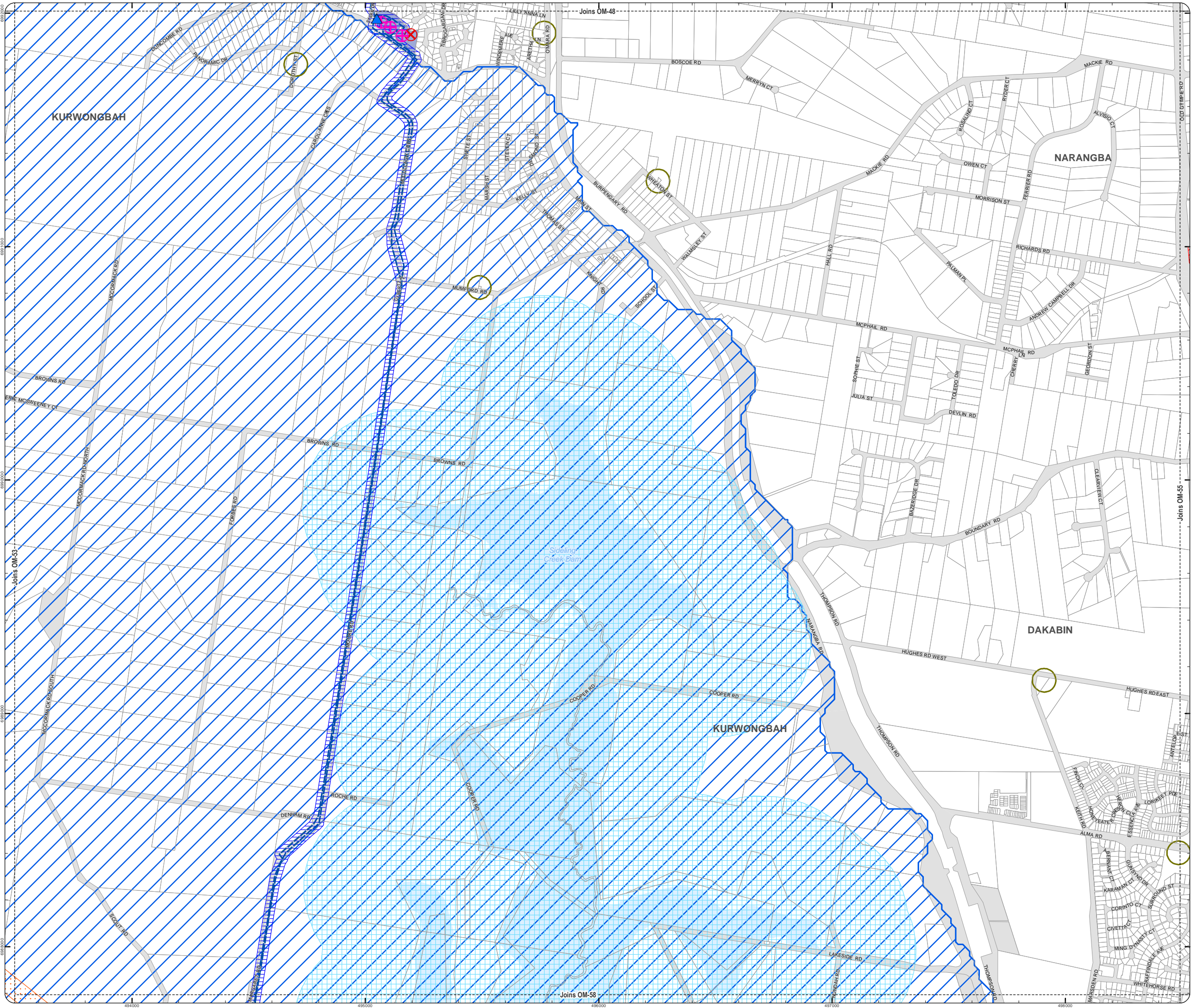
DCDB Version: April 2016
Projection: Map Grid of Australia, Zone 56
Horizontal Datum: Geocentric Datum of Australia 1994

DISCLAIMER: Some of the information shown in this document has been provided to Council from external third parties. Council makes no representation and gives no warranty about the accuracy, reliability, completeness or suitability for any particular purpose of the information. Persons should not rely on the information shown in this document to make any decision with financial or legal implications and should instead rely on their own enquiries. To the full extent that it is able to do so in law, Council disclaims all liability (including liability in negligence) for all costs, losses and damages (including indirect and consequential costs, losses and damages) caused by or arising from anyone using or relying on the information shown in this document for any purpose whatsoever. © Copyright Moreton Bay Regional Council 2016

DCDB (Version Apr 2016) is reproduced with the permission of the State of Queensland



**OM-54 IB
Overlay Map**



**PLANNING SCHEME
OVERLAY MAP - INFRASTRUCTURE
BUFFERS**

- Aviation facility area of interest
- Operational airspace contour
- Operational airspace
- High voltage electricity line buffer
- Electricity supply substation buffer - 10m
- Wastewater treatment site buffer - 400m
- Wastewater treatment site
- Pumping station buffer
- Landfill site buffer - 200m
- Landfill site
- Gas Pipeline Buffer - 200m
- Lake Samsonvale and Lake Kurwongbah setback - 400m
- Lake Kurwongbah setback - 80m
- Water supply buffer
- Bulk water supply infrastructure buffer - 20m
- Property containing bulk water facility
- Bulk water supply infrastructure
- Pump station facility
- Reservoir facility
- Water quality facility
- Pipeline

Please read the following notes about this map:

This overlay map only affects you if an infrastructure buffer is identified on your property, and you wish to develop (e.g. build or extend, change use, subdivide, clear native vegetation, fill or excavate).

This map shows buffers to infrastructure such as wastewater treatment plants and pumping stations; landfill and water supply sites; major electricity supply stations and transmission lines; gas and bulk water supply infrastructure; and operational airspace.

Inclusion in this map does not necessarily mean there are associated requirements.

Refer to relevant zone code, local plan code and/or development codes for requirements associated with this overlay map.

For further information regarding this overlay map, please refer to the Overlay information sheet on Council's website (www.moretonbay.qld.gov.au/mbrplanningscheme) or contact council on 3205 0555.

Effective from 20 June 2016

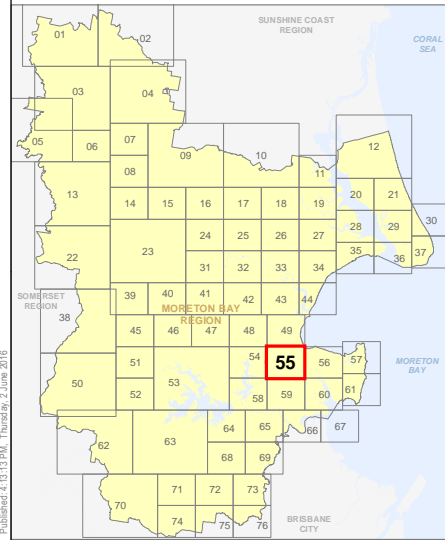


SCALE (A3): 1:15,000

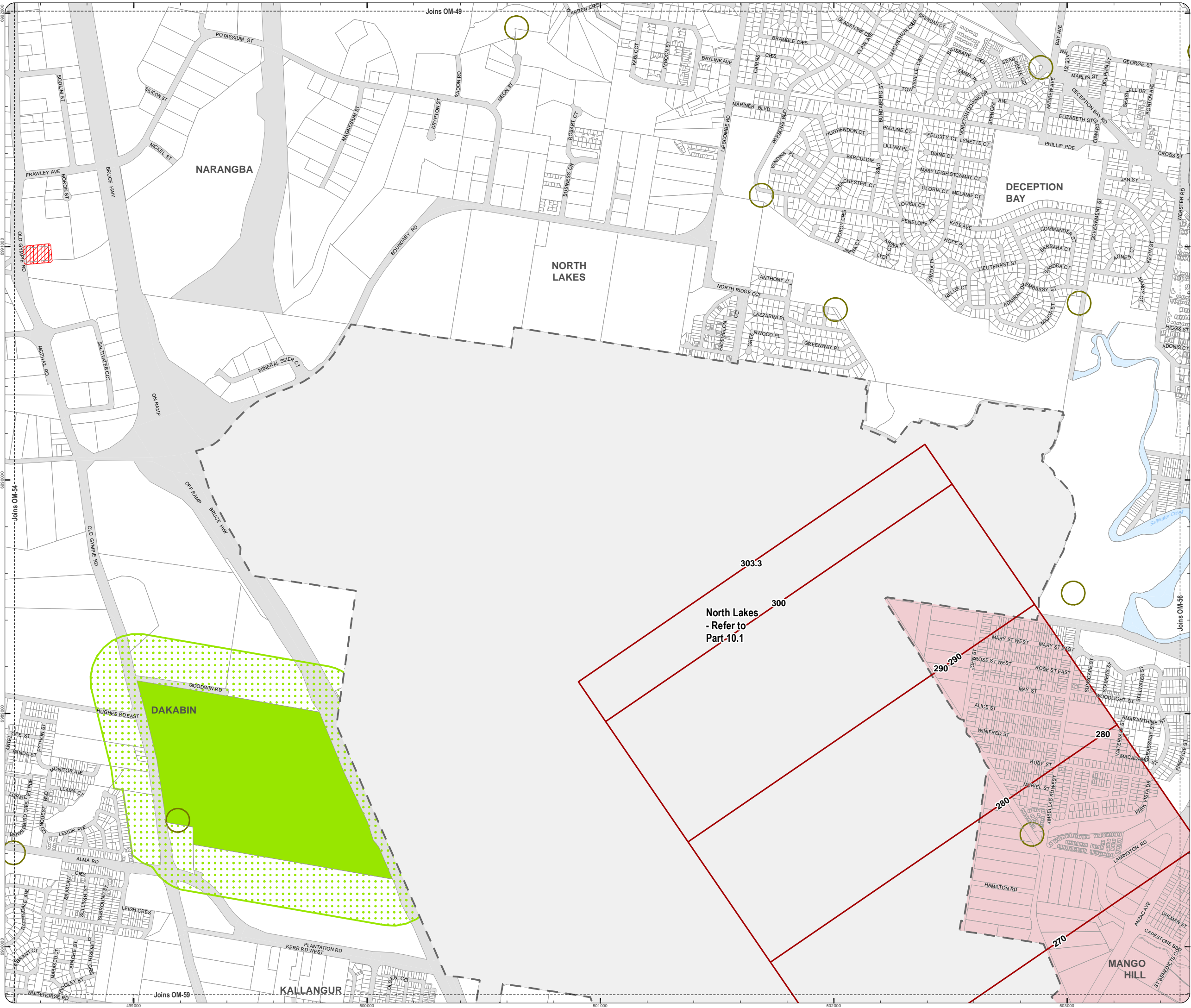
DCDB Version: April 2016
Projection: Map Grid of Australia, Zone 56
Horizontal Datum: Geocentric Datum of Australia 1994

DISCLAIMER: Some of the information shown in this document has been provided to Council from external third parties. Council makes no representation and gives no warranty about the accuracy, reliability, completeness or suitability for any particular purpose of the information. Persons should not rely on the information shown in this document to make any decision with financial or legal implications and should instead rely on their own enquiries. To the full extent that it is able to do so in law, Council disclaims all liability (including liability in negligence) for all costs, losses and damages (including indirect and consequential costs, losses and damages) caused by or arising from anyone using or relying on the information shown in this document for any purpose whatsoever. © Copyright Moreton Bay Regional Council 2016

DCDB (Version Apr 2016) is reproduced with the permission of the State of Queensland



**OM-55 IB
Overlay Map**



PLANNING SCHEME
OVERLAY MAP - INFRASTRUCTURE
BUFFERS

- Aviation facility area of interest
 - Operational airspace contour
 - Operational airspace
 - High voltage electricity line buffer
 - Electricity supply substation buffer - 10m
 - Wastewater treatment site buffer - 400m
 - Wastewater treatment site
 - Pumping station buffer
 - Landfill site buffer - 200m
 - Landfill site
 - Gas Pipeline Buffer - 200m
 - Lake Samsonvale and Lake Kurwongbah setback - 400m
 - Lake Kurwongbah setback - 80m
 - Water supply buffer
 - Bulk water supply infrastructure buffer - 20m
 - Property containing bulk water facility
- Bulk water supply infrastructure**
- Pump station facility
 - Reservoir facility
 - Water quality facility
 - Pipeline

Please read the following notes about this map:

This overlay map only affects you if an infrastructure buffer is identified on your property, and you wish to develop (e.g. build or extend, change use, subdivide, clear native vegetation, fill or excavate).

This map shows buffers to infrastructure such as wastewater treatment plants and pumping stations; landfill and water supply sites; major electricity supply stations and transmission lines; gas and bulk water supply infrastructure; and operational airspace.

Inclusion in this map does not necessarily mean there are associated requirements.

Refer to relevant zone code, local plan code and/or development codes for requirements associated with this overlay map.

For further information regarding this overlay map, please refer to the Overlay information sheet on Council's website (www.moretonbay.qld.gov.au/mbrplanningscheme) or contact council on 3205 0555.

Effective from 20 June 2016

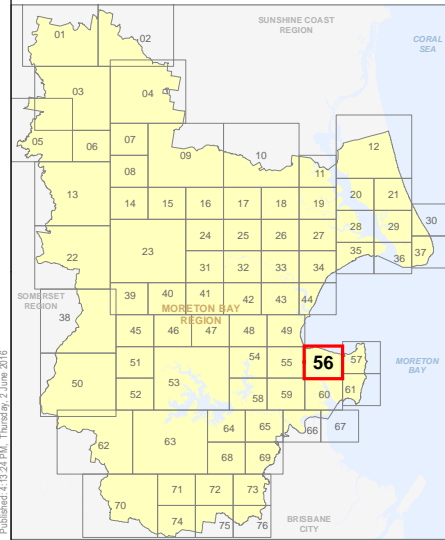


SCALE (A3): 1:15,000

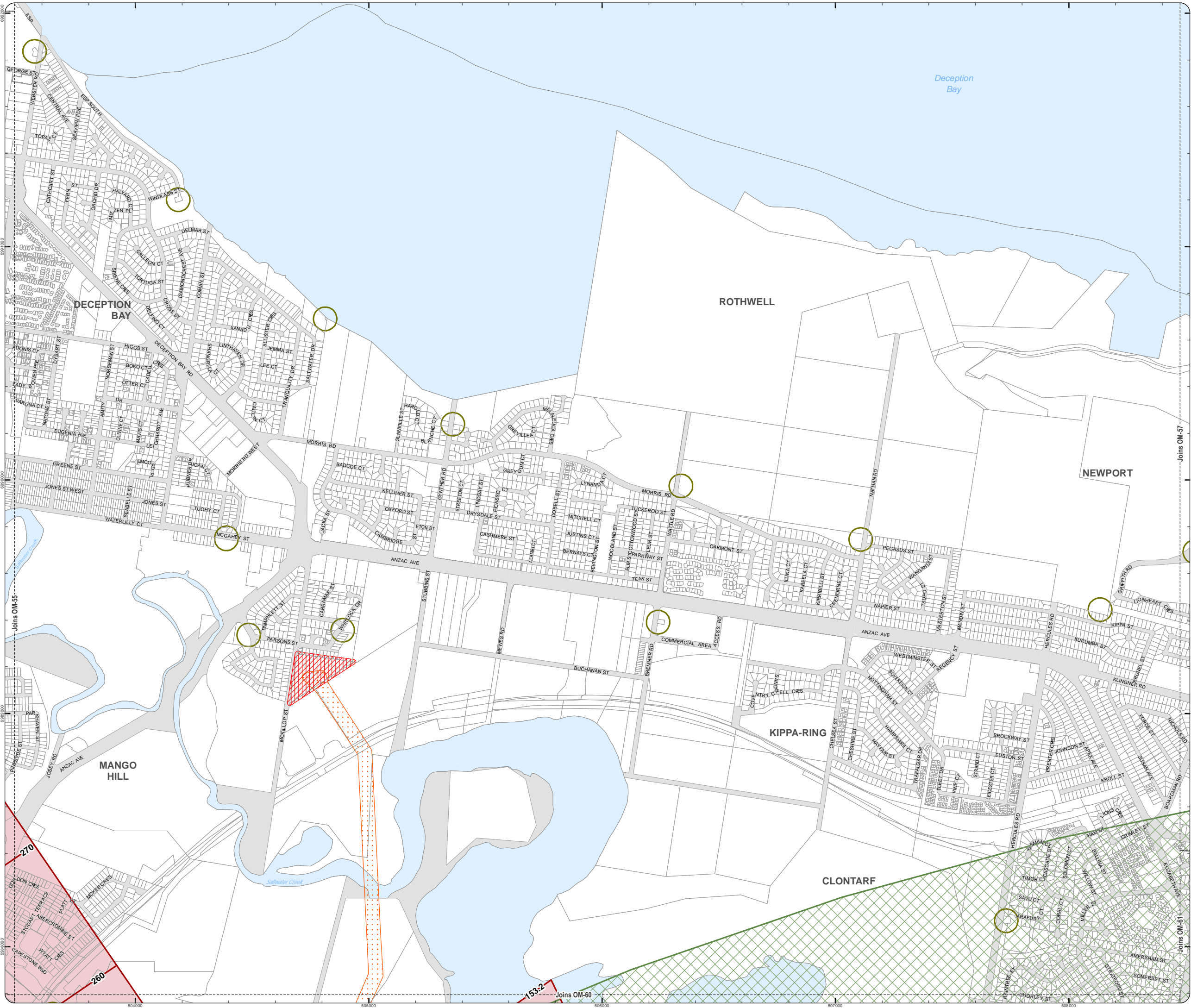
DCDB Version: April 2016
Projection: Map Grid of Australia, Zone 56
Horizontal Datum: Geocentric Datum of Australia 1994

DISCLAIMER: Some of the information shown in this document has been provided to Council from external third parties. Council makes no representation and gives no warranty about the accuracy, reliability, completeness or suitability for any particular purpose of the information. Persons should not rely on the information shown in this document to make any decision with financial or legal implications and should instead rely on their own enquiries. To the full extent that it is able to do so in law, Council disclaims all liability (including liability in negligence) for all costs, losses and damages (including indirect and consequential costs, losses and damages) caused by or arising from anyone using or relying on the information shown in this document for any purpose whatsoever. © Copyright Moreton Bay Regional Council 2016





















DCDB (Version Apr 2016) is reproduced with the permission of the State of Queensland



OM-56 IB
Overlay Map



PLANNING SCHEME
OVERLAY MAP - INFRASTRUCTURE
BUFFERS

-  Aviation facility area of interest
 -  Operational airspace contour
 -  Operational airspace
 -  High voltage electricity line buffer
 -  Electricity supply substation buffer - 10m
 -  Wastewater treatment site buffer - 400m
 -  Wastewater treatment site
 -  Pumping station buffer
 -  Landfill site buffer - 200m
 -  Landfill site
 -  Gas Pipeline Buffer - 200m
 -  Lake Samsonvale and Lake Kurwongbah setback - 400m
 -  Lake Kurwongbah setback - 80m
 -  Water supply buffer
 -  Bulk water supply infrastructure buffer - 20m
 -  Property containing bulk water facility
- Bulk water supply infrastructure**
-  Pump station facility
 -  Reservoir facility
 -  Water quality facility
 -  Pipeline

Please read the following notes about this map:

This overlay map only affects you if an infrastructure buffer is identified on your property, and you wish to develop (e.g. build or extend, change use, subdivide, clear native vegetation, fill or excavate).

This map shows buffers to infrastructure such as wastewater treatment plants and pumping stations; landfill and water supply sites; major electricity supply stations and transmission lines; gas and bulk water supply infrastructure; and operational airspace.

Inclusion in this map does not necessarily mean there are associated requirements.

Refer to relevant zone code, local plan code and/or development codes for requirements associated with this overlay map.

For further information regarding this overlay map, please refer to the Overlay information sheet on Council's website (www.moretonbay.qld.gov.au/mbrplanningscheme) or contact council on 3205 0555.

Effective from 20 June 2016

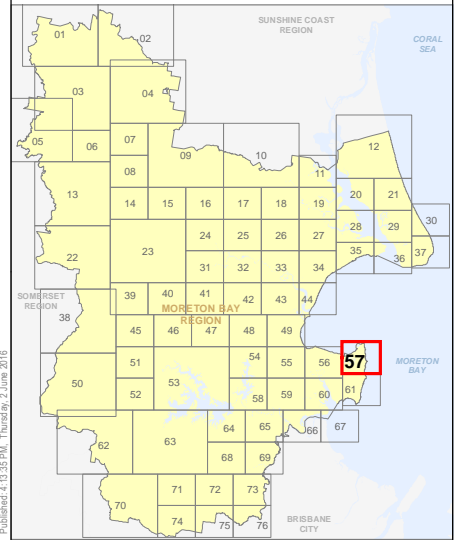


SCALE (A3): 1:15,000

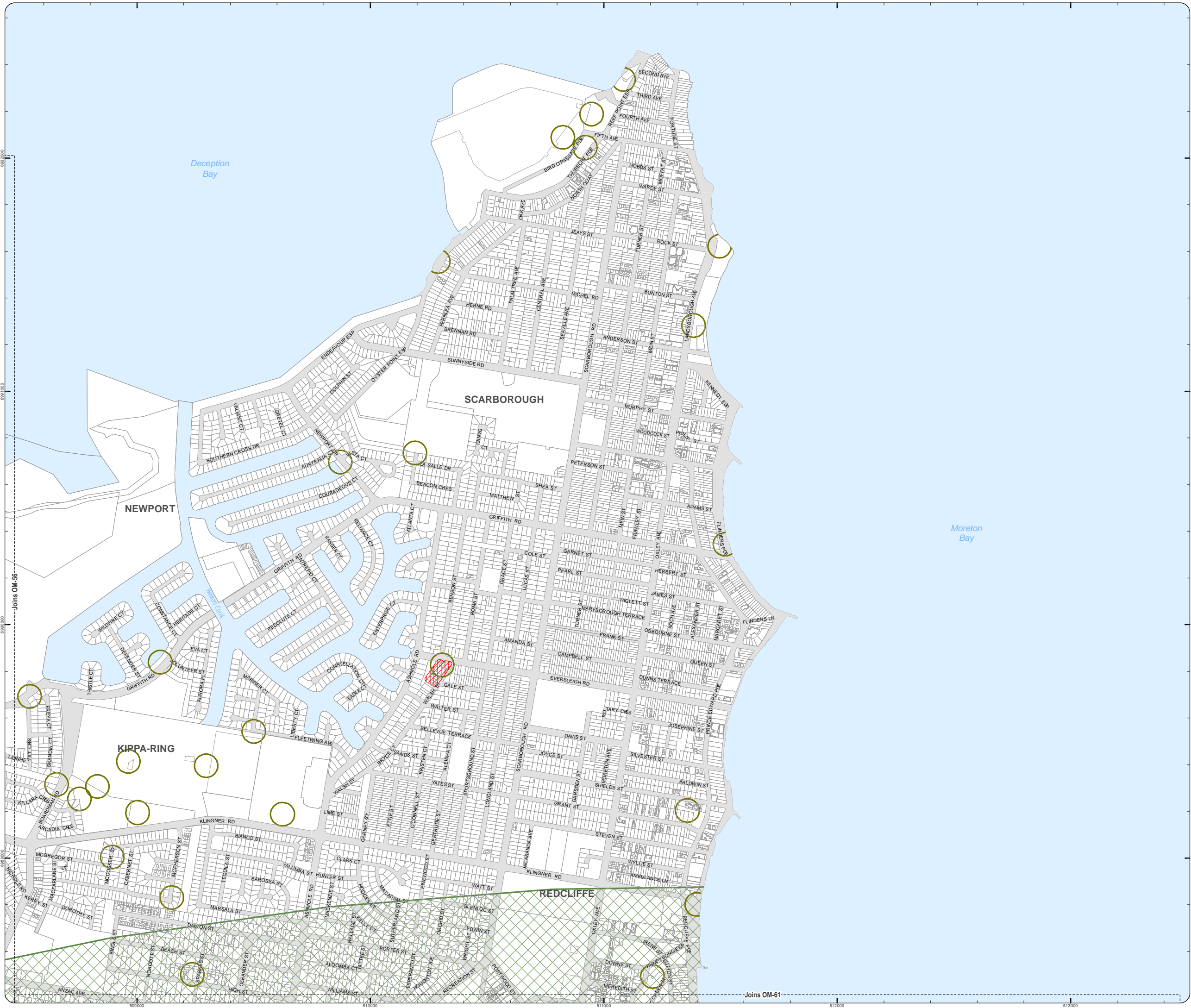
DCDB Version: April 2016
Projection: Map Grid of Australia, Zone 56
Horizontal Datum: Geocentric Datum of Australia 1994

DISCLAIMER: Some of the information shown in this document has been provided to Council from external third parties. Council makes no representation and gives no warranty about the accuracy, reliability, completeness or suitability for any particular purpose of the information. Persons should not rely on the information shown in this document to make any decision with financial or legal implications and should instead rely on their own enquiries. To the full extent that it is able to do so in law, Council disclaims all liability (including liability in negligence) for all costs, losses and damages (including indirect and consequential costs, losses and damages) caused by or arising from anyone using or relying on the information shown in this document for any purpose whatsoever. © Copyright Moreton Bay Regional Council 2016

DCDB (Version Apr 2016) is reproduced with the permission of the State of Queensland



OM-57 IB
Overlay Map



PLANNING SCHEME
OVERLAY MAP - INFRASTRUCTURE
BUFFERS

- Aviation facility area of interest
 - Operational airspace contour
 - Operational airspace
 - High voltage electricity line buffer
 - Electricity supply substation buffer - 10m
 - Wastewater treatment site buffer - 400m
 - Wastewater treatment site
 - Pumping station buffer
 - Landfill site buffer - 200m
 - Landfill site
 - Gas Pipeline Buffer - 200m
 - Lake Samsonvale and Lake Kurwongbah setback - 400m
 - Lake Kurwongbah setback - 80m
 - Water supply buffer
 - Bulk water supply infrastructure buffer - 20m
 - Property containing bulk water facility
- Bulk water supply infrastructure**
- Pump station facility
 - Reservoir facility
 - Water quality facility
 - Pipeline

Please read the following notes about this map:

This overlay map only affects you if an infrastructure buffer is identified on your property, and you wish to develop (e.g. build or extend, change use, subdivide, clear native vegetation, fill or excavate).

This map shows buffers to infrastructure such as wastewater treatment plants and pumping stations; landfill and water supply sites; major electricity supply stations and transmission lines; gas and bulk water supply infrastructure; and operational airspace.

Inclusion in this map does not necessarily mean there are associated requirements.

Refer to relevant zone code, local plan code and/or development codes for requirements associated with this overlay map.

For further information regarding this overlay map, please refer to the Overlay information sheet on Council's website (www.moretonbay.qld.gov.au/mbrplanningscheme) or contact council on 3205 0555.

Effective from 20 June 2016

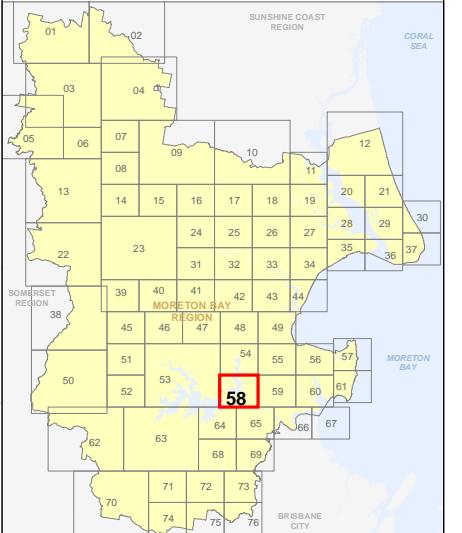


SCALE (A3): 1:15,000

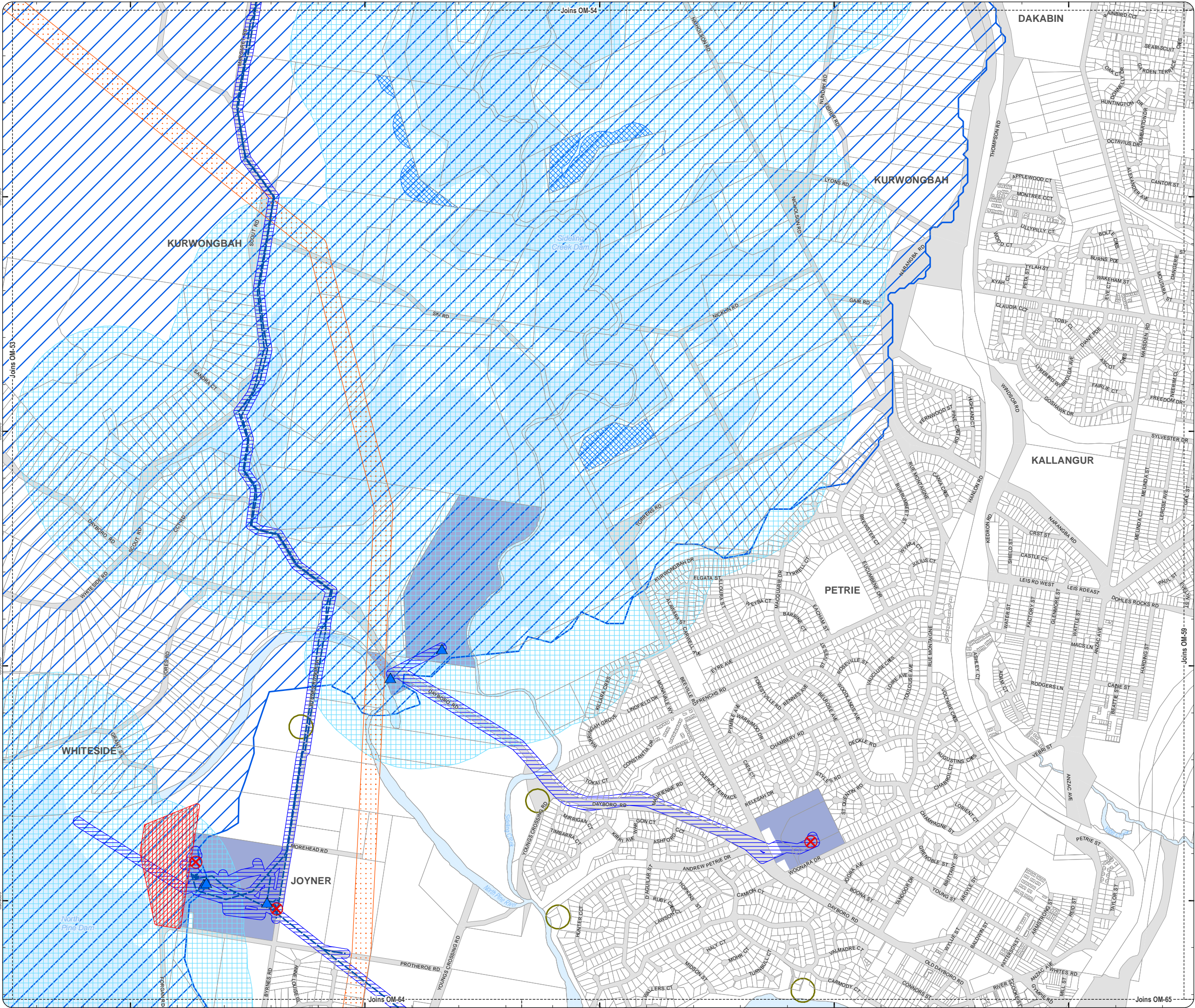
DCDB Version: April 2016
Projection: Map Grid of Australia, Zone 56
Horizontal Datum: Geocentric Datum of Australia 1994

DISCLAIMER: Some of the information shown in this document has been provided to Council from external third parties. Council makes no representation and gives no warranty about the accuracy, reliability, completeness or suitability for any particular purpose of the information. Persons should not rely on the information shown in this document to make any decision with financial or legal implications and should instead rely on their own enquiries. To the full extent that it is able to do so in law, Council disclaims all liability (including liability in negligence) for all costs, losses and damages (including indirect and consequential costs, losses and damages) caused by or arising from anyone using or relying on the information shown in this document for any purpose whatsoever. © Copyright Moreton Bay Regional Council 2016

DCDB (Version Apr 2016) is reproduced with the permission of the State of Queensland



OM-58 IB
Overlay Map



PLANNING SCHEME
OVERLAY MAP - INFRASTRUCTURE
BUFFERS

- Aviation facility area of interest
 - Operational airspace contour
 - Operational airspace
 - High voltage electricity line buffer
 - Electricity supply substation buffer - 10m
 - Wastewater treatment site buffer - 400m
 - Wastewater treatment site
 - Pumping station buffer
 - Landfill site buffer - 200m
 - Landfill site
 - Gas Pipeline Buffer - 200m
 - Lake Samsonvale and Lake Kurwongbah setback - 400m
 - Lake Kurwongbah setback - 80m
 - Water supply buffer
 - Bulk water supply infrastructure buffer - 20m
 - Property containing bulk water facility
- Bulk water supply infrastructure**
- Pump station facility
 - Reservoir facility
 - Water quality facility
 - Pipeline

Please read the following notes about this map:

This overlay map only affects you if an infrastructure buffer is identified on your property, and you wish to develop (e.g. build or extend, change use, subdivide, clear native vegetation, fill or excavate).

This map shows buffers to infrastructure such as wastewater treatment plants and pumping stations; landfill and water supply sites; major electricity supply stations and transmission lines; gas and bulk water supply infrastructure; and operational airspace.

Inclusion in this map does not necessarily mean there are associated requirements.

Refer to relevant zone code, local plan code and/or development codes for requirements associated with this overlay map.

For further information regarding this overlay map, please refer to the Overlay information sheet on Council's website (www.moretonbay.qld.gov.au/mbrplanningscheme) or contact council on 3205 0555.

Effective from 20 June 2016

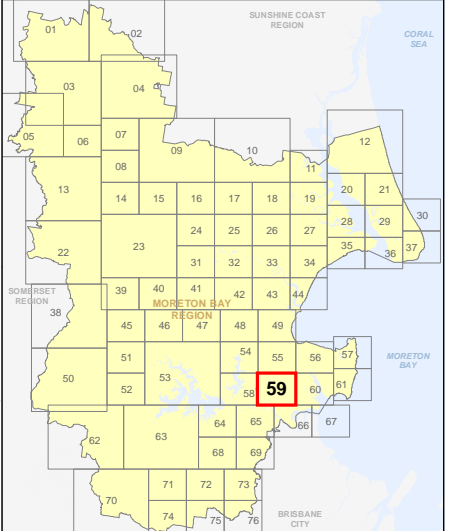


SCALE (A3): 1:15,000

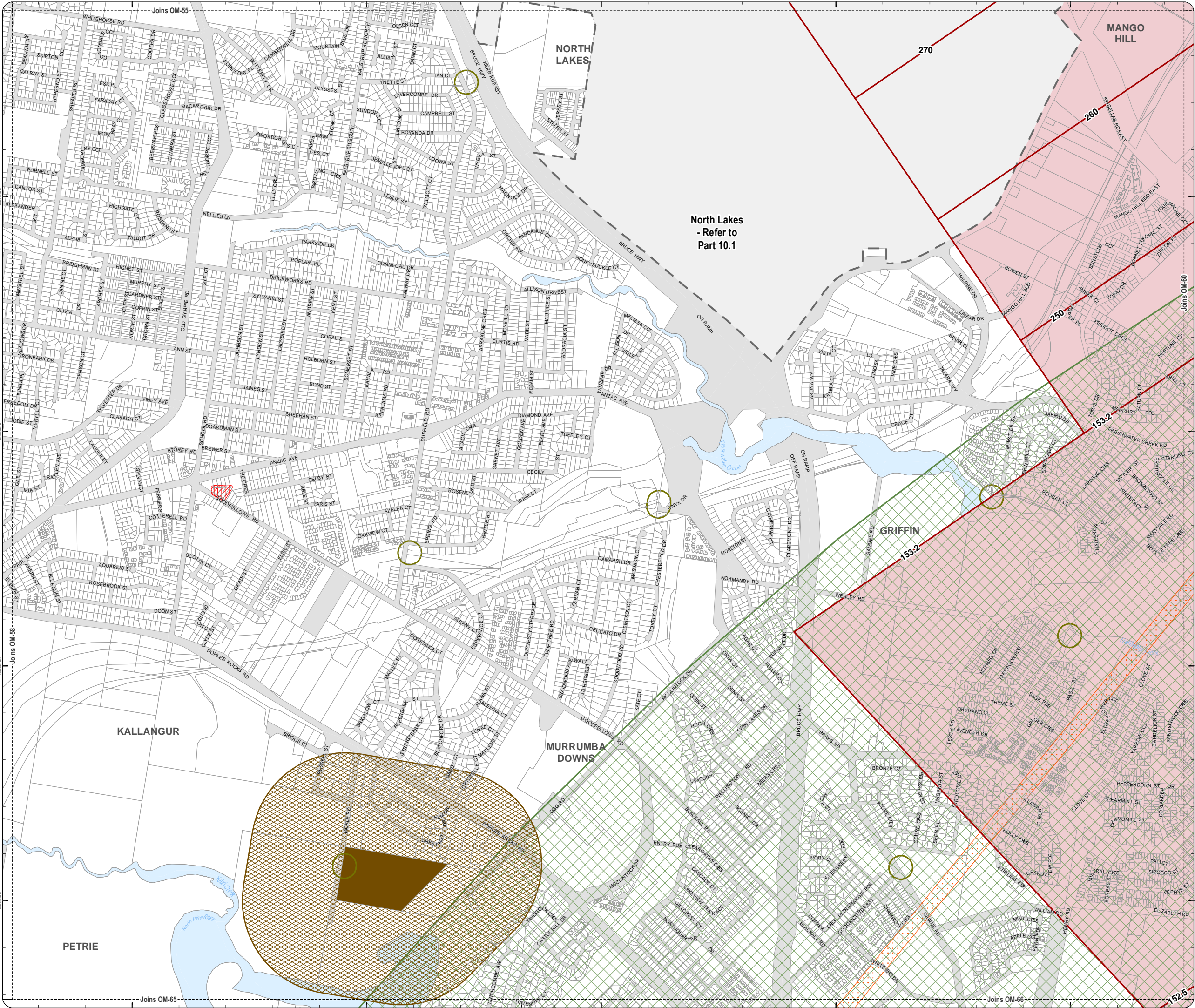
DCDB Version: April 2016
Projection: Map Grid of Australia, Zone 56
Horizontal Datum: Geocentric Datum of Australia 1994

DISCLAIMER: Some of the information shown in this document has been provided to Council from external third parties. Council makes no representation and gives no warranty about the accuracy, reliability, completeness or suitability for any particular purpose of the information. Persons should not rely on the information shown in this document to make any decision with financial or legal implications and should instead rely on their own enquiries. To the full extent that it is able to do so in law, Council disclaims all liability (including liability in negligence) for all costs, losses and damages (including indirect and consequential costs, losses and damages) caused by or arising from anyone using or relying on the information shown in this document for any purpose whatsoever. © Copyright Moreton Bay Regional Council 2016

DCDB (Version Apr 2016) is reproduced with the permission of the State of Queensland



OM-59 IB
Overlay Map



North Lakes
- Refer to
Part 10.1

**PLANNING SCHEME
OVERLAY MAP - INFRASTRUCTURE
BUFFERS**

- Aviation facility area of interest
 - Operational airspace contour
 - Operational airspace
 - High voltage electricity line buffer
 - Electricity supply substation buffer - 10m
 - Wastewater treatment site buffer - 400m
 - Wastewater treatment site
 - Pumping station buffer
 - Landfill site buffer - 200m
 - Landfill site
 - Gas Pipeline Buffer - 200m
 - Lake Samsonvale and Lake Kurwongbah setback - 400m
 - Lake Kurwongbah setback - 80m
 - Water supply buffer
 - Bulk water supply infrastructure buffer - 20m
 - Property containing bulk water facility
- Bulk water supply infrastructure**
- Pump station facility
 - Reservoir facility
 - Water quality facility
 - Pipeline

Please read the following notes about this map:

This overlay map only affects you if an infrastructure buffer is identified on your property, and you wish to develop (e.g. build or extend, change use, subdivide, clear native vegetation, fill or excavate).

This map shows buffers to infrastructure such as wastewater treatment plants and pumping stations; landfill and water supply sites; major electricity supply stations and transmission lines; gas and bulk water supply infrastructure; and operational airspace.

Inclusion in this map does not necessarily mean there are associated requirements.

Refer to relevant zone code, local plan code and/or development codes for requirements associated with this overlay map.

For further information regarding this overlay map, please refer to the Overlay information sheet on Council's website (www.moretonbay.qld.gov.au/mbrplanningscheme) or contact council on 3205 0555.

Effective from 20 June 2016

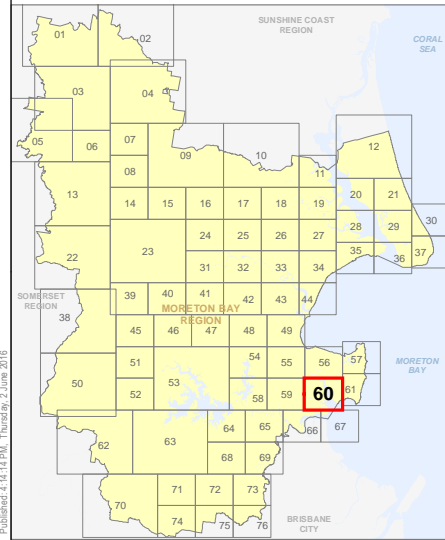


SCALE (A3): 1:15,000

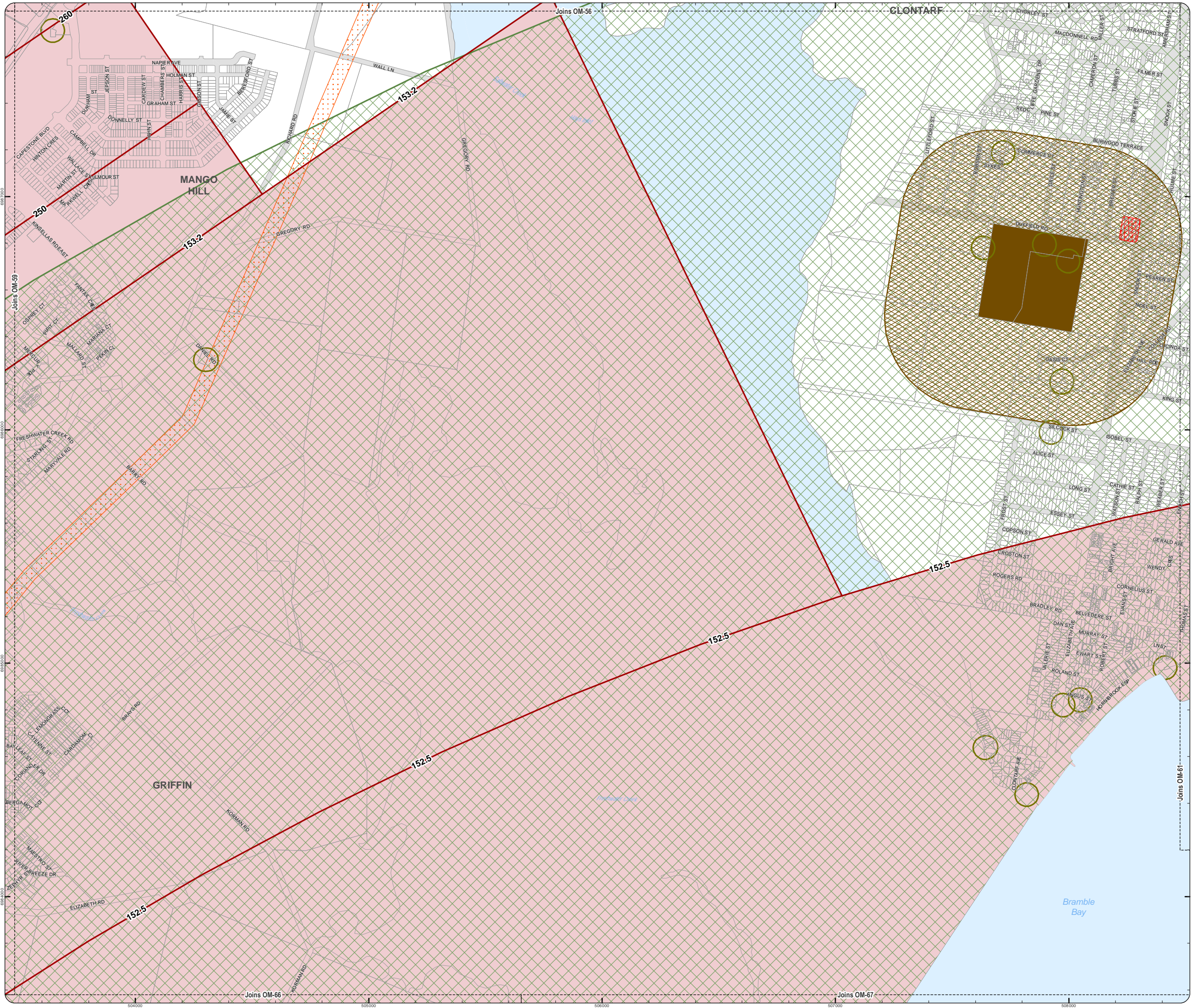
DCDB Version: April 2016
Projection: Map Grid of Australia, Zone 56
Horizontal Datum: Geocentric Datum of Australia 1994

DISCLAIMER: Some of the information shown in this document has been provided to Council from external third parties. Council makes no representation and gives no warranty about the accuracy, reliability, completeness or suitability for any particular purpose of the information. Persons should not rely on the information shown in this document to make any decision with financial or legal implications and should instead rely on their own enquiries. To the full extent that it is able to do so in law, Council disclaims all liability (including liability in negligence) for all costs, losses and damages (including indirect and consequential costs, losses and damages) caused by or arising from anyone using or relying on the information shown in this document for any purpose whatsoever. © Copyright Moreton Bay Regional Council 2016

DCDB (Version Apr 2016) is reproduced with the permission of the State of Queensland



**OM-60 IB
Overlay Map**



**PLANNING SCHEME
OVERLAY MAP - INFRASTRUCTURE
BUFFERS**

- Aviation facility area of interest
- Operational airspace contour
- Operational airspace
- High voltage electricity line buffer
- Electricity supply substation buffer - 10m
- Wastewater treatment site buffer - 400m
- Wastewater treatment site
- Pumping station buffer
- Landfill site buffer - 200m
- Landfill site
- Gas Pipeline Buffer - 200m
- Lake Samsonvale and Lake Kurwongbah setback - 400m
- Lake Kurwongbah setback - 80m
- Water supply buffer
- Bulk water supply infrastructure buffer - 20m
- Property containing bulk water facility
- Bulk water supply infrastructure
- Pump station facility
- Reservoir facility
- Water quality facility
- Pipeline

Please read the following notes about this map:

This overlay map only affects you if an infrastructure buffer is identified on your property, and you wish to develop (e.g. build or extend, change use, subdivide, clear native vegetation, fill or excavate).

This map shows buffers to infrastructure such as wastewater treatment plants and pumping stations; landfill and water supply sites; major electricity supply stations and transmission lines; gas and bulk water supply infrastructure; and operational airspace.

Inclusion in this map does not necessarily mean there are associated requirements.

Refer to relevant zone code, local plan code and/or development codes for requirements associated with this overlay map.

For further information regarding this overlay map, please refer to the Overlay information sheet on Council's website (www.moretonbay.qld.gov.au/mbrplanningscheme) or contact council on 3205 0555.

Effective from 20 June 2016

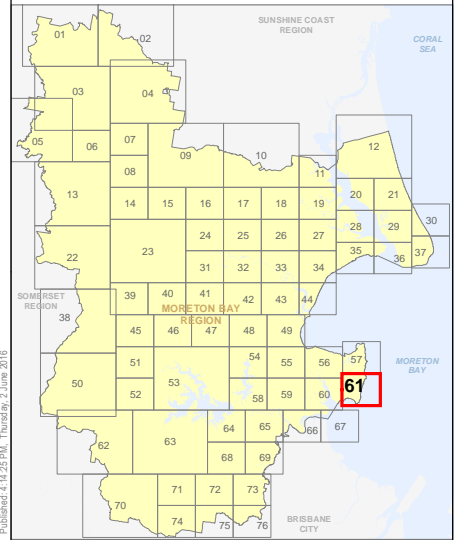


SCALE (A3): 1:15,000

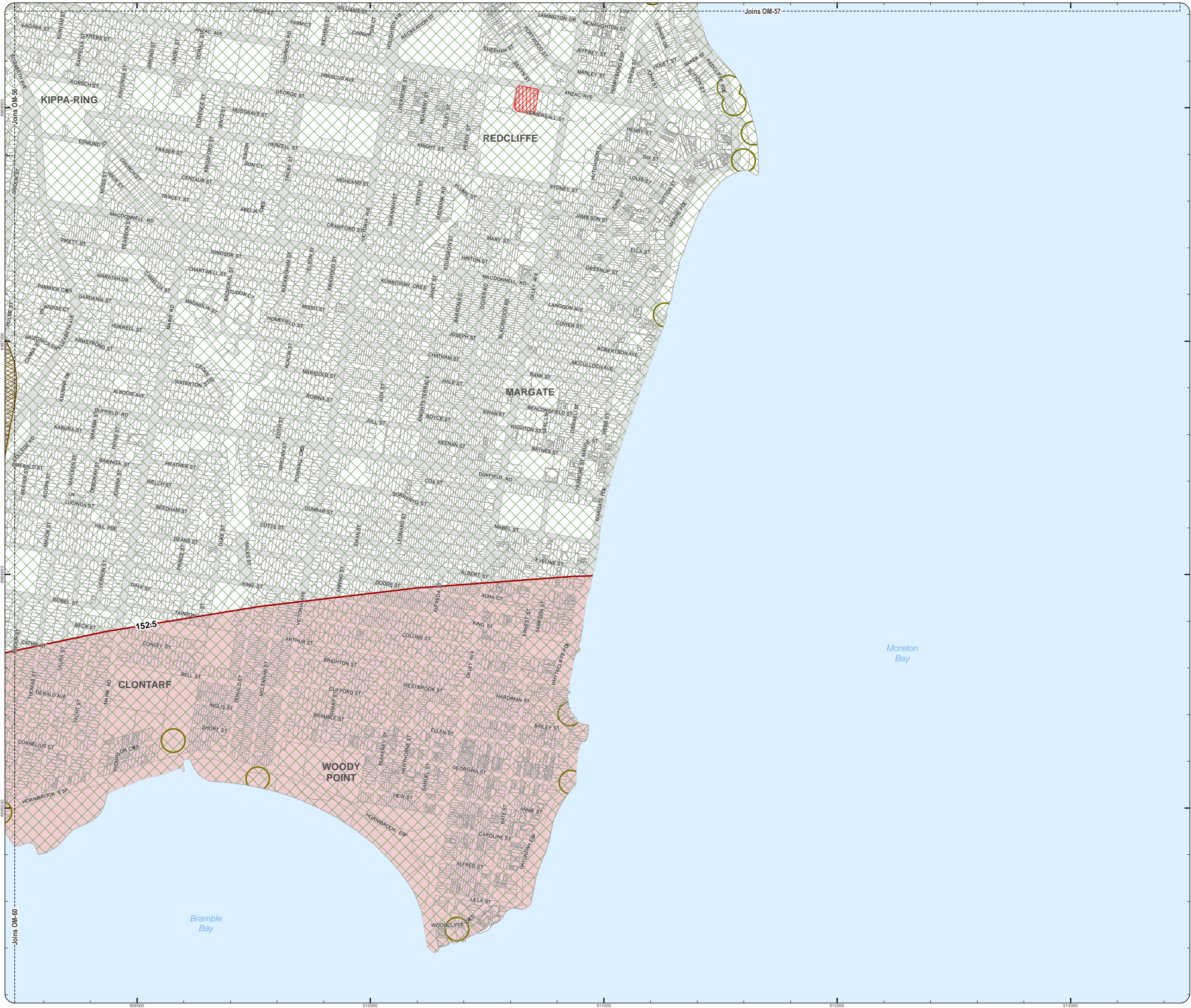
DCDB Version: April 2016
Projection: Map Grid of Australia, Zone 56
Horizontal Datum: Geocentric Datum of Australia 1994

DISCLAIMER: Some of the information shown in this document has been provided to Council from external third parties. Council makes no representation and gives no warranty about the accuracy, reliability, completeness or suitability for any particular purpose of the information. Persons should not rely on the information shown in this document to make any decision with financial or legal implications and should instead rely on their own enquiries. To the full extent that it is able to do so in law, Council disclaims all liability (including liability in negligence) for all costs, losses and damages (including indirect and consequential costs, losses and damages) caused by or arising from anyone using or relying on the information shown in this document for any purpose whatsoever. © Copyright Moreton Bay Regional Council 2016

DCDB (Version Apr 2016) is reproduced with the permission of the State of Queensland



**OM-61 IB
Overlay Map**



**PLANNING SCHEME
OVERLAY MAP - INFRASTRUCTURE
BUFFERS**

- Aviation facility area of interest
 - Operational airspace contour
 - Operational airspace
 - High voltage electricity line buffer
 - Electricity supply substation buffer - 10m
 - Wastewater treatment site buffer - 400m
 - Wastewater treatment site
 - Pumping station buffer
 - Landfill site buffer - 200m
 - Landfill site
 - Gas Pipeline Buffer - 200m
 - Lake Samsonvale and Lake Kurwongbah setback - 400m
 - Lake Kurwongbah setback - 80m
 - Water supply buffer
 - Bulk water supply infrastructure buffer - 20m
 - Property containing bulk water facility
- Bulk water supply infrastructure**
- Pump station facility
 - Reservoir facility
 - Water quality facility
 - Pipeline

Please read the following notes about this map:

This overlay map only affects you if an infrastructure buffer is identified on your property, and you wish to develop (e.g. build or extend, change use, subdivide, clear native vegetation, fill or excavate).

This map shows buffers to infrastructure such as wastewater treatment plants and pumping stations; landfill and water supply sites; major electricity supply stations and transmission lines; gas and bulk water supply infrastructure; and operational airspace.

Inclusion in this map does not necessarily mean there are associated requirements.

Refer to relevant zone code, local plan code and/or development codes for requirements associated with this overlay map.

For further information regarding this overlay map, please refer to the Overlay information sheet on Council's website (www.moretonbay.qld.gov.au/mbrplanningscheme) or contact council on 3205 0555.

Effective from 20 June 2016

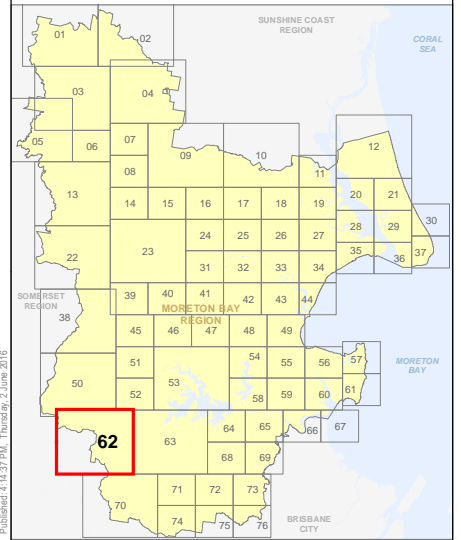


SCALE (A3): 1:30,000

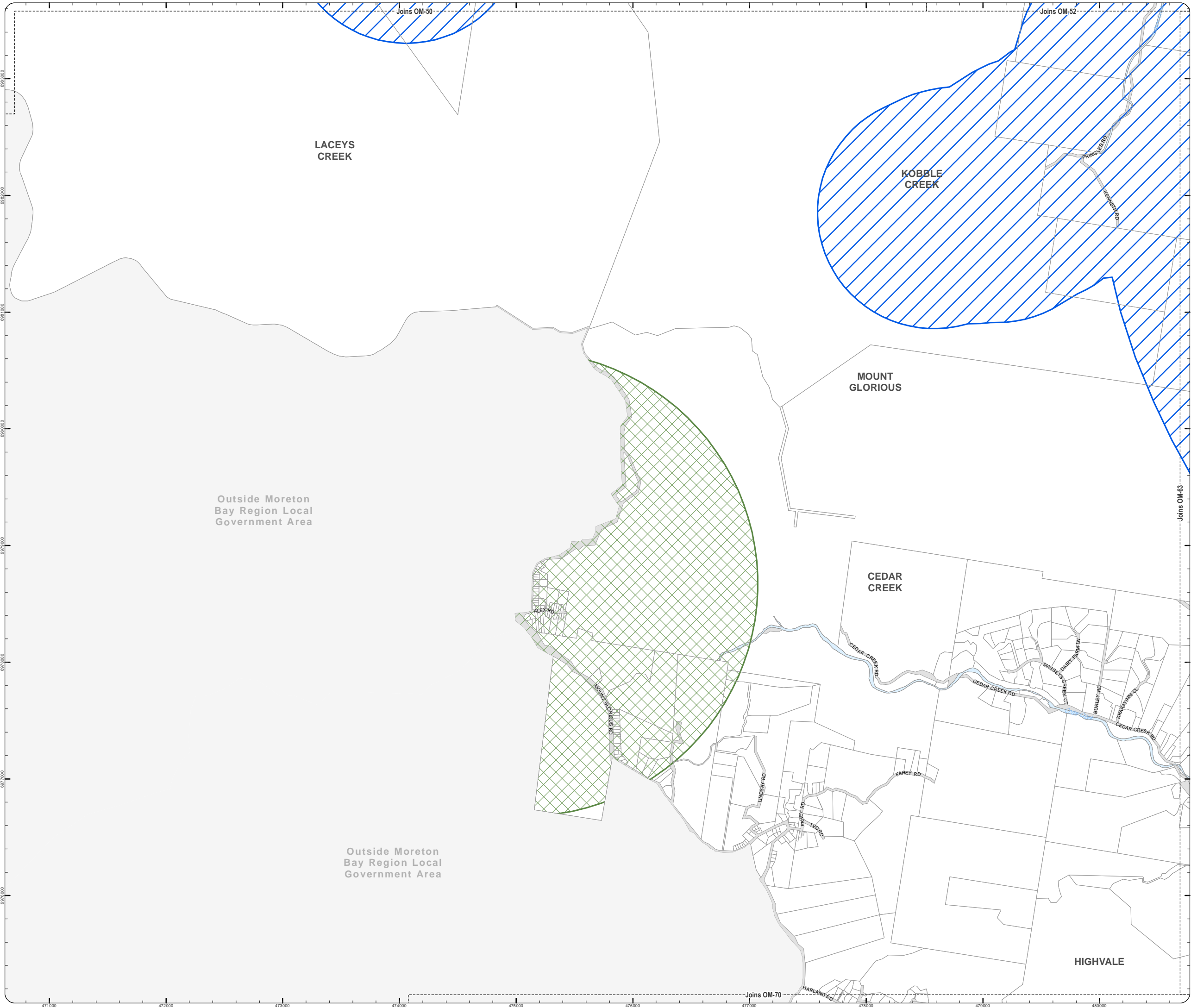
DCDB Version: April 2016
Projection: Map Grid of Australia, Zone 56
Horizontal Datum: Geocentric Datum of Australia 1994

DISCLAIMER: Some of the information shown in this document has been provided to Council from external third parties. Council makes no representation and gives no warranty about the accuracy, reliability, completeness or suitability for any particular purpose of the information. Persons should not rely on the information shown in this document to make any decision with financial or legal implications and should instead rely on their own enquiries. To the full extent that it is able to do so in law, Council disclaims all liability (including liability in negligence) for all costs, losses and damages (including indirect and consequential costs, losses and damages) caused by or arising from anyone using or relying on the information shown in this document for any purpose whatsoever. © Copyright Moreton Bay Regional Council 2016

DCDB (Version Apr 2016) is reproduced with the permission of the State of Queensland



**OM-62 IB
Overlay Map**



**PLANNING SCHEME
OVERLAY MAP - INFRASTRUCTURE
BUFFERS**

- Aviation facility area of interest
 - Operational airspace contour
 - Operational airspace
 - High voltage electricity line buffer
 - Electricity supply substation buffer - 10m
 - Wastewater treatment site buffer - 400m
 - Wastewater treatment site
 - Pumping station buffer
 - Landfill site buffer - 200m
 - Landfill site
 - Gas Pipeline Buffer - 200m
 - Lake Samsonvale and Lake Kurwongbah setback - 400m
 - Lake Kurwongbah setback - 80m
 - Water supply buffer
 - Bulk water supply infrastructure buffer - 20m
 - Property containing bulk water facility
- Bulk water supply infrastructure**
- Pump station facility
 - Reservoir facility
 - Water quality facility
 - Pipeline

Please read the following notes about this map:

This overlay map only affects you if an infrastructure buffer is identified on your property, and you wish to develop (e.g. build or extend, change use, subdivide, clear native vegetation, fill or excavate).

This map shows buffers to infrastructure such as wastewater treatment plants and pumping stations; landfill and water supply sites; major electricity supply stations and transmission lines; gas and bulk water supply infrastructure; and operational airspace.

Inclusion in this map does not necessarily mean there are associated requirements.

Refer to relevant zone code, local plan code and/or development codes for requirements associated with this overlay map.

For further information regarding this overlay map, please refer to the Overlay information sheet on Council's website (www.moretonbay.qld.gov.au/mbrplanningscheme) or contact council on 3205 0555.

Effective from 20 June 2016

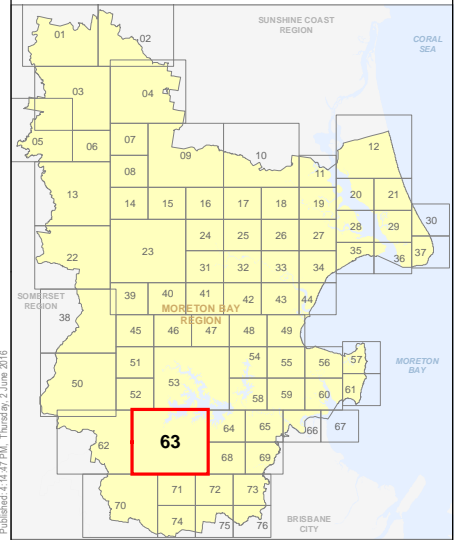


SCALE (A3): 1:30,000

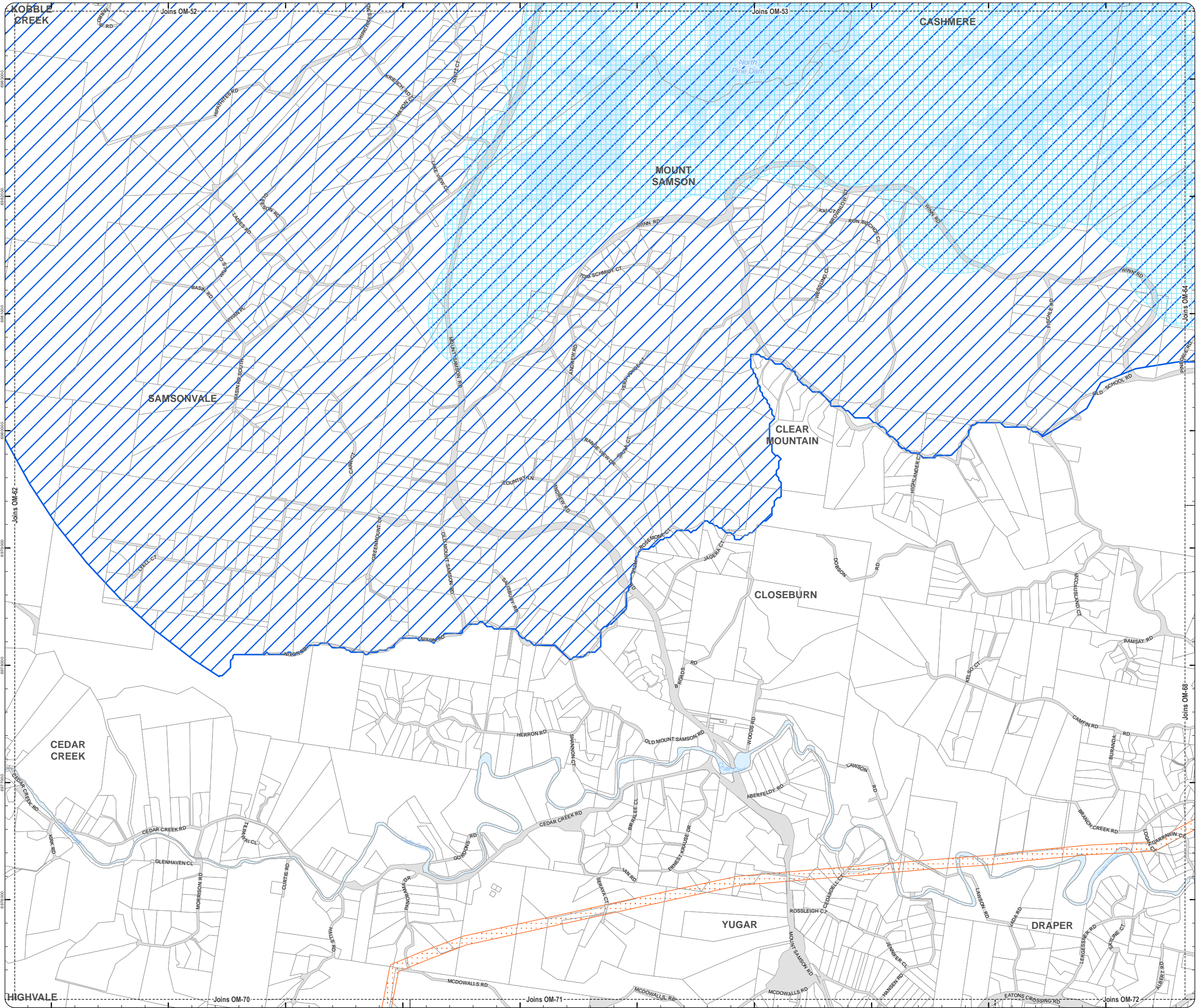
DCDB Version: April 2016
Projection: Map Grid of Australia, Zone 56
Horizontal Datum: Geocentric Datum of Australia 1994

DISCLAIMER: Some of the information shown in this document has been provided to Council from external third parties. Council makes no representation and gives no warranty about the accuracy, reliability, completeness or suitability for any particular purpose of the information. Persons should not rely on the information shown in this document to make any decision with financial or legal implications and should instead rely on their own enquiries. To the full extent that it is able to do so in law, Council disclaims all liability (including liability in negligence) for all costs, losses and damages (including indirect and consequential costs, losses and damages) caused by or arising from anyone using or relying on the information shown in this document for any purpose whatsoever. © Copyright Moreton Bay Regional Council 2016

DCDB (Version Apr 2016) is reproduced with the permission of the State of Queensland



**OM-63 IB
Overlay Map**



PLANNING SCHEME
OVERLAY MAP - INFRASTRUCTURE
BUFFERS

- Aviation facility area of interest
 - Operational airspace contour
 - Operational airspace
 - High voltage electricity line buffer
 - Electricity supply substation buffer - 10m
 - Wastewater treatment site buffer - 400m
 - Wastewater treatment site
 - Pumping station buffer
 - Landfill site buffer - 200m
 - Landfill site
 - Gas Pipeline Buffer - 200m
 - Lake Samsonvale and Lake Kurwongbah setback - 400m
 - Lake Kurwongbah setback - 80m
 - Water supply buffer
 - Bulk water supply infrastructure buffer - 20m
 - Property containing bulk water facility
- Bulk water supply infrastructure**
- Pump station facility
 - Reservoir facility
 - Water quality facility
 - Pipeline

Please read the following notes about this map:

This overlay map only affects you if an infrastructure buffer is identified on your property, and you wish to develop (e.g. build or extend, change use, subdivide, clear native vegetation, fill or excavate).

This map shows buffers to infrastructure such as wastewater treatment plants and pumping stations; landfill and water supply sites; major electricity supply stations and transmission lines; gas and bulk water supply infrastructure; and operational airspace.

Inclusion in this map does not necessarily mean there are associated requirements.

Refer to relevant zone code, local plan code and/or development codes for requirements associated with this overlay map.

For further information regarding this overlay map, please refer to the Overlay information sheet on Council's website (www.moretonbay.qld.gov.au/mbrplanningscheme) or contact council on 3205 0555.

Effective from 20 June 2016

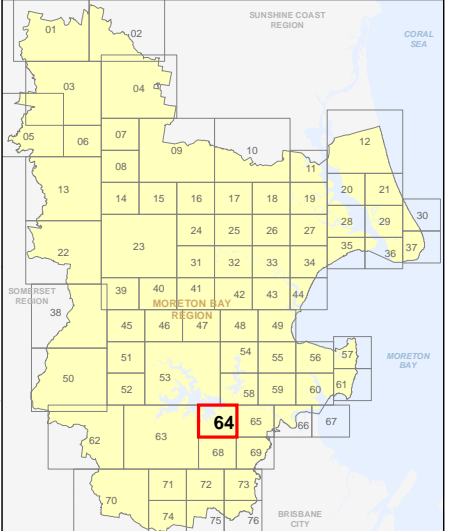
0 200 400 600 Metres

SCALE (A3): 1:15,000

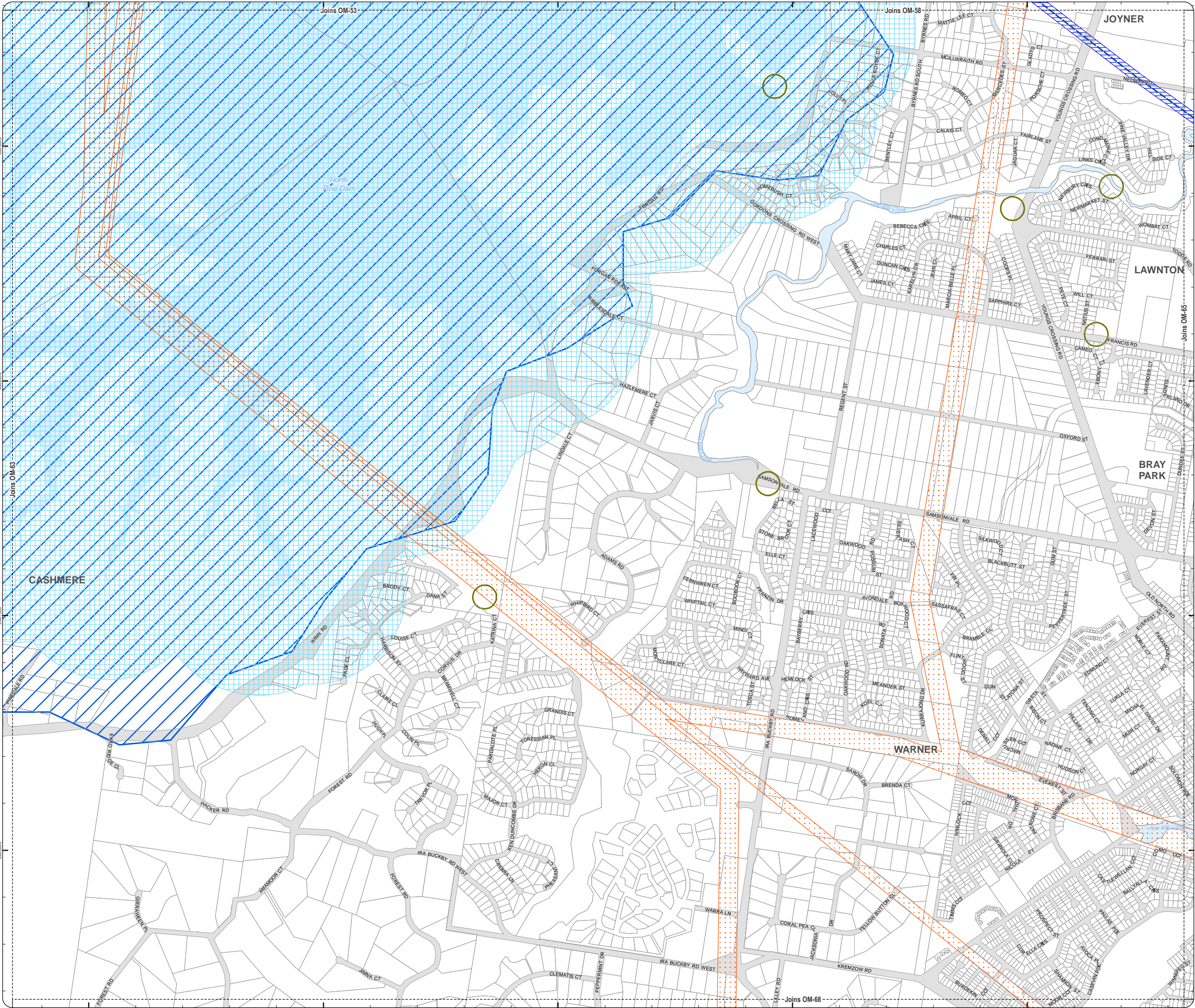
DCDB Version: April 2016
Projection: Map Grid of Australia, Zone 56
Horizontal Datum: Geocentric Datum of Australia 1994

DISCLAIMER: Some of the information shown in this document has been provided to Council from external third parties. Council makes no representation and gives no warranty about the accuracy, reliability, completeness or suitability for any particular purpose of the information. Persons should not rely on the information shown in this document to make any decision with financial or legal implications and should instead rely on their own enquiries. To the full extent that it is able to do so in law, Council disclaims all liability (including liability in negligence) for all costs, losses and damages (including indirect and consequential costs, losses and damages) caused by or arising from anyone using or relying on the information shown in this document for any purpose whatsoever. © Copyright Moreton Bay Regional Council 2016

DCDB (Version April 2016) is reproduced with the permission of the State of Queensland



OM-64 IB
Overlay Map



PLANNING SCHEME
OVERLAY MAP - INFRASTRUCTURE
BUFFERS

- Aviation facility area of interest
 - Operational airspace contour
 - Operational airspace
 - High voltage electricity line buffer
 - Electricity supply substation buffer - 10m
 - Wastewater treatment site buffer - 400m
 - Wastewater treatment site
 - Pumping station buffer
 - Landfill site buffer - 200m
 - Landfill site
 - Gas Pipeline Buffer - 200m
 - Lake Samsonvale and Lake Kurwongbah setback - 400m
 - Lake Kurwongbah setback - 80m
 - Water supply buffer
 - Bulk water supply infrastructure buffer - 20m
 - Property containing bulk water facility
- Bulk water supply infrastructure**
- Pump station facility
 - Reservoir facility
 - Water quality facility
 - Pipeline

Please read the following notes about this map:

This overlay map only affects you if an infrastructure buffer is identified on your property, and you wish to develop (e.g. build or extend, change use, subdivide, clear native vegetation, fill or excavate).

This map shows buffers to infrastructure such as wastewater treatment plants and pumping stations; landfill and water supply sites; major electricity supply stations and transmission lines; gas and bulk water supply infrastructure; and operational airspace.

Inclusion in this map does not necessarily mean there are associated requirements.

Refer to relevant zone code, local plan code and/or development codes for requirements associated with this overlay map.

For further information regarding this overlay map, please refer to the Overlay information sheet on Council's website (www.moretonbay.qld.gov.au/mbrclplanningscheme) or contact council on 3205 0555.

Effective from 20 June 2016

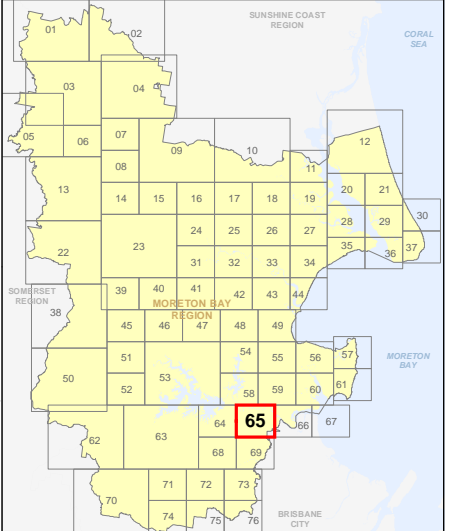
0 200 400 600 Metres

SCALE (A3): 1:15,000

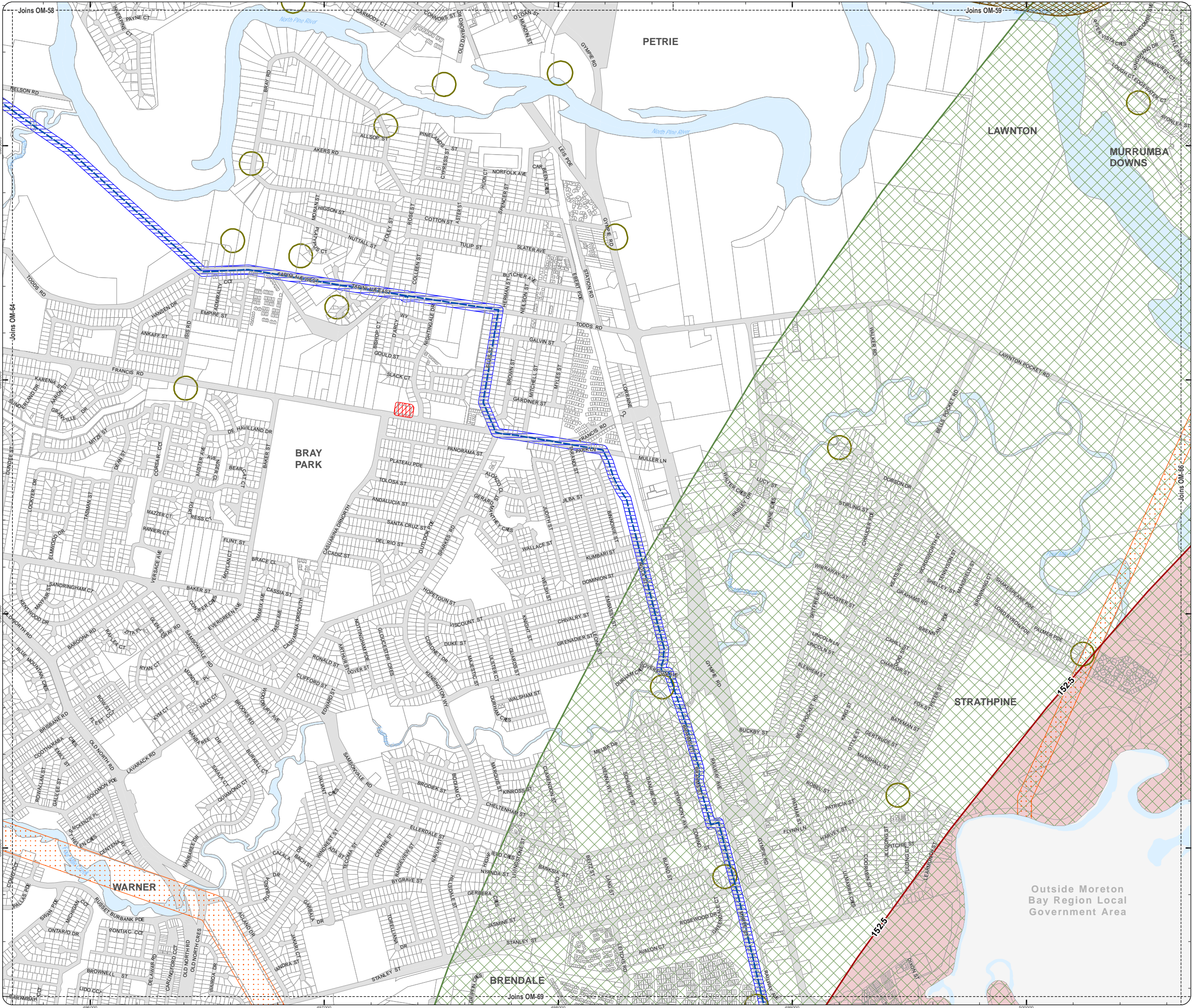
DCDB Version: April 2016
Projection: Map Grid of Australia, Zone 56
Horizontal Datum: Geocentric Datum of Australia 1994

DISCLAIMER: Some of the information shown in this document has been provided to Council from external third parties. Council makes no representation and gives no warranty about the accuracy, reliability, completeness or suitability for any particular purpose of the information. Persons should not rely on the information shown in this document to make any decision with financial or legal implications and should instead rely on their own enquiries. To the full extent that it is able to do so in law, Council disclaims all liability (including liability in negligence) for all costs, losses and damages (including indirect and consequential costs, losses and damages) caused by or arising from anyone using or relying on the information shown in this document for any purpose whatsoever. © Copyright Moreton Bay Regional Council © 2016

DCDB (Version April 2016) is reproduced with the permission of the State of Queensland



OM-65 IB
Overlay Map



**PLANNING SCHEME
OVERLAY MAP - INFRASTRUCTURE
BUFFERS**

- Aviation facility area of interest
 - Operational airspace contour
 - Operational airspace
 - High voltage electricity line buffer
 - Electricity supply substation buffer - 10m
 - Wastewater treatment site buffer - 400m
 - Wastewater treatment site
 - Pumping station buffer
 - Landfill site buffer - 200m
 - Landfill site
 - Gas Pipeline Buffer - 200m
 - Lake Samsonvale and Lake Kurwongbah setback - 400m
 - Lake Kurwongbah setback - 80m
 - Water supply buffer
 - Bulk water supply infrastructure buffer - 20m
 - Property containing bulk water facility
- Bulk water supply infrastructure**
- Pump station facility
 - Reservoir facility
 - Water quality facility
 - Pipeline

Please read the following notes about this map:

This overlay map only affects you if an infrastructure buffer is identified on your property, and you wish to develop (e.g. build or extend, change use, subdivide, clear native vegetation, fill or excavate).

This map shows buffers to infrastructure such as wastewater treatment plants and pumping stations; landfill and water supply sites; major electricity supply stations and transmission lines; gas and bulk water supply infrastructure; and operational airspace.

Inclusion in this map does not necessarily mean there are associated requirements.

Refer to relevant zone code, local plan code and/or development codes for requirements associated with this overlay map.

For further information regarding this overlay map, please refer to the Overlay information sheet on Council's website (www.moretonbay.qld.gov.au/mbrplanningscheme) or contact council on 3205 0555.

Effective from 20 June 2016

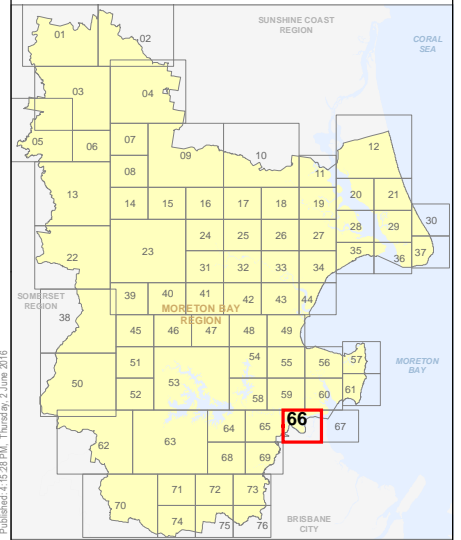


SCALE (A3): 1:15,000

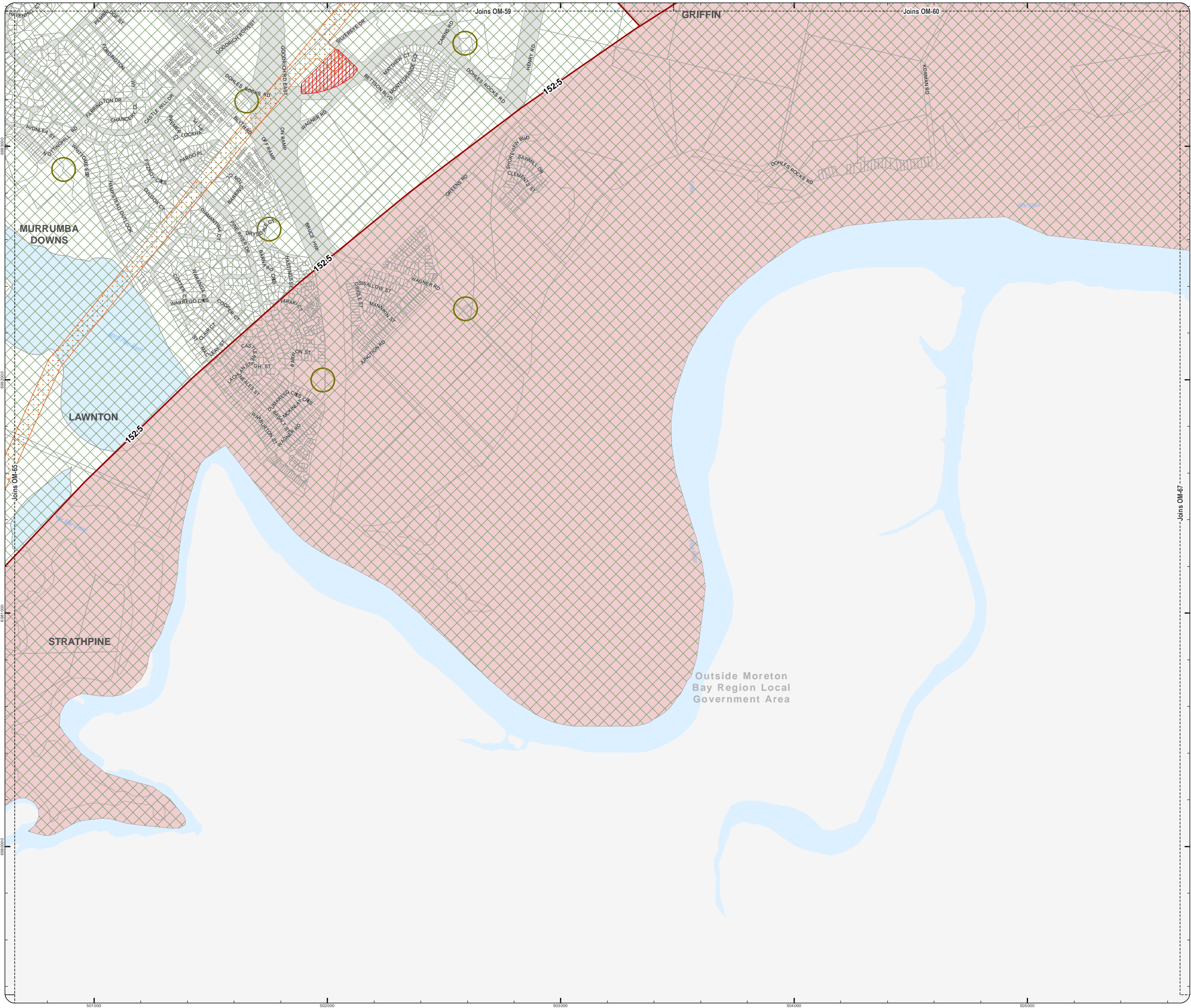
DCDB Version: April 2016
Projection: Map Grid of Australia, Zone 56
Horizontal Datum: Geocentric Datum of Australia 1994

DISCLAIMER: Some of the information shown in this document has been provided to Council from external third parties. Council makes no representation and gives no warranty about the accuracy, reliability, completeness or suitability for any particular purpose of the information. Persons should not rely on the information shown in this document to make any decision with financial or legal implications and should instead rely on their own enquiries. To the full extent that it is able to do so in law, Council disclaims all liability (including liability in negligence) for all costs, losses and damages (including indirect and consequential costs, losses and damages) caused by or arising from anyone using or relying on the information shown in this document for any purpose whatsoever. © Copyright Moreton Bay Regional Council 2016

DCDB (Version Apr 2016) is reproduced with the permission of the State of Queensland



**OM-66 IB
Overlay Map**



PLANNING SCHEME
OVERLAY MAP - INFRASTRUCTURE
BUFFERS

- Aviation facility area of interest
 - Operational airspace contour
 - Operational airspace
 - High voltage electricity line buffer
 - Electricity supply substation buffer - 10m
 - Wastewater treatment site buffer - 400m
 - Wastewater treatment site
 - Pumping station buffer
 - Landfill site buffer - 200m
 - Landfill site
 - Gas Pipeline Buffer - 200m
 - Lake Samsonvale and Lake Kurwongbah setback - 400m
 - Lake Kurwongbah setback - 80m
 - Water supply buffer
 - Bulk water supply infrastructure buffer - 20m
 - Property containing bulk water facility
- Bulk water supply infrastructure**
- Pump station facility
 - Reservoir facility
 - Water quality facility
 - Pipeline

Please read the following notes about this map:

This overlay map only affects you if an infrastructure buffer is identified on your property, and you wish to develop (e.g. build or extend, change use, subdivide, clear native vegetation, fill or excavate).

This map shows buffers to infrastructure such as wastewater treatment plants and pumping stations; landfill and water supply sites; major electricity supply stations and transmission lines; gas and bulk water supply infrastructure; and operational airspace.

Inclusion in this map does not necessarily mean there are associated requirements.

Refer to relevant zone code, local plan code and/or development codes for requirements associated with this overlay map.

For further information regarding this overlay map, please refer to the Overlay information sheet on Council's website (www.moretonbay.qld.gov.au/mbrplanningscheme) or contact council on 3205 0555.

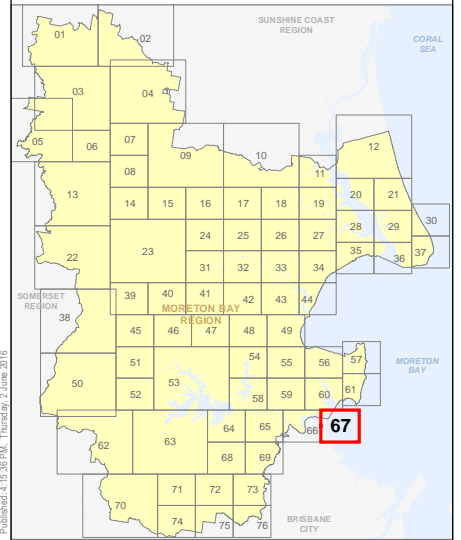
Effective from 20 June 2016



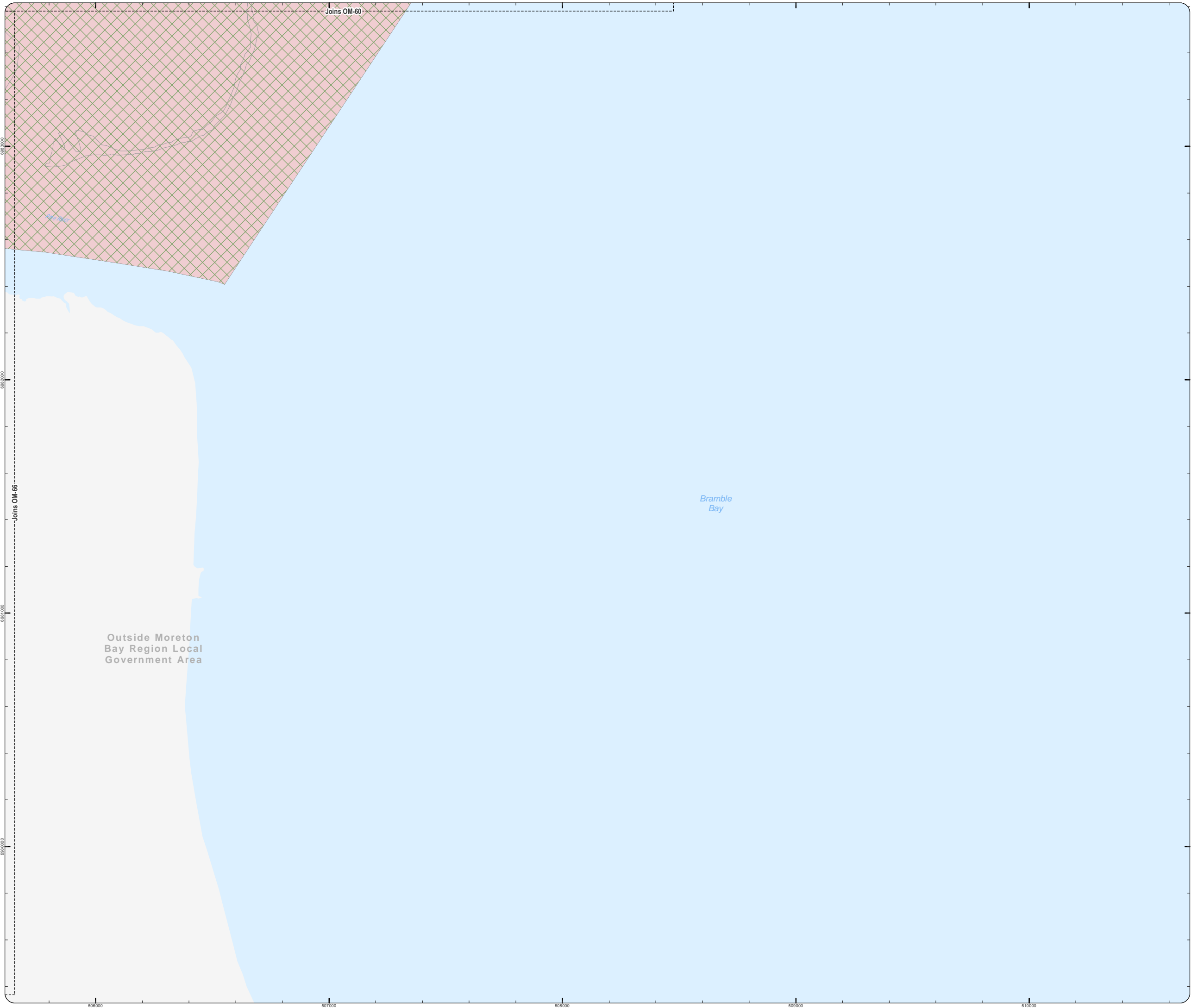
SCALE (A3): 1:15,000
 DCDB Version: April 2016
 Projection: Map Grid of Australia, Zone 56
 Horizontal Datum: Geocentric Datum of Australia 1994

DISCLAIMER: Some of the information shown in this document has been provided to Council from external third parties. Council makes no representation and gives no warranty about the accuracy, reliability, completeness or suitability for any particular purpose of the information. Persons should not rely on the information shown in this document to make any decision with financial or legal implications and should instead rely on their own enquiries. To the full extent that it is able to do so in law, Council disclaims all liability (including liability in negligence) for all costs, losses and damages (including indirect and consequential costs, losses and damages) caused by or arising from anyone using or relying on the information shown in this document for any purpose whatsoever.
 © Copyright Moreton Bay Regional Council 2016

DCDB (Version Apr 2016) is reproduced with the permission of the State of Queensland



OM-67 IB
Overlay Map



PLANNING SCHEME
OVERLAY MAP - INFRASTRUCTURE
BUFFERS

- Aviation facility area of interest
 - Operational airspace contour
 - Operational airspace
 - High voltage electricity line buffer
 - Electricity supply substation buffer - 10m
 - Wastewater treatment site buffer - 400m
 - Wastewater treatment site
 - Pumping station buffer
 - Landfill site buffer - 200m
 - Landfill site
 - Gas Pipeline Buffer - 200m
 - Lake Samsonvale and Lake Kurwongbah setback - 400m
 - Lake Kurwongbah setback - 80m
 - Water supply buffer
 - Bulk water supply infrastructure buffer - 20m
 - Property containing bulk water facility
- Bulk water supply infrastructure**
- Pump station facility
 - Reservoir facility
 - Water quality facility
 - Pipeline

Please read the following notes about this map:

This overlay map only affects you if an infrastructure buffer is identified on your property, and you wish to develop (e.g. build or extend, change use, subdivide, clear native vegetation, fill or excavate).

This map shows buffers to infrastructure such as wastewater treatment plants and pumping stations; landfill and water supply sites; major electricity supply stations and transmission lines; gas and bulk water supply infrastructure; and operational airspace.

Inclusion in this map does not necessarily mean there are associated requirements.

Refer to relevant zone code, local plan code and/or development codes for requirements associated with this overlay map.

For further information regarding this overlay map, please refer to the Overlay information sheet on Council's website (www.moretonbay.qld.gov.au/mbrplanningscheme) or contact council on 3205 0555.

Effective from 20 June 2016

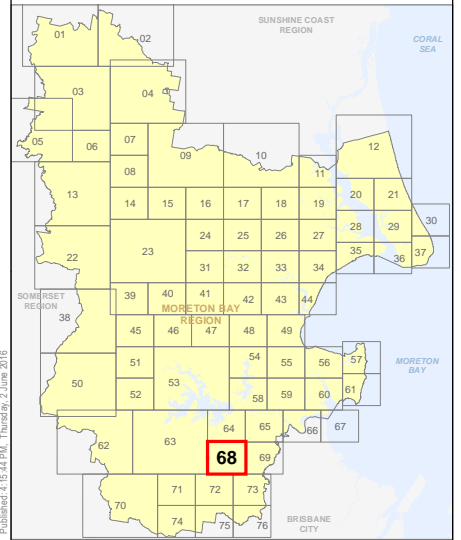


SCALE (A3): 1:15,000

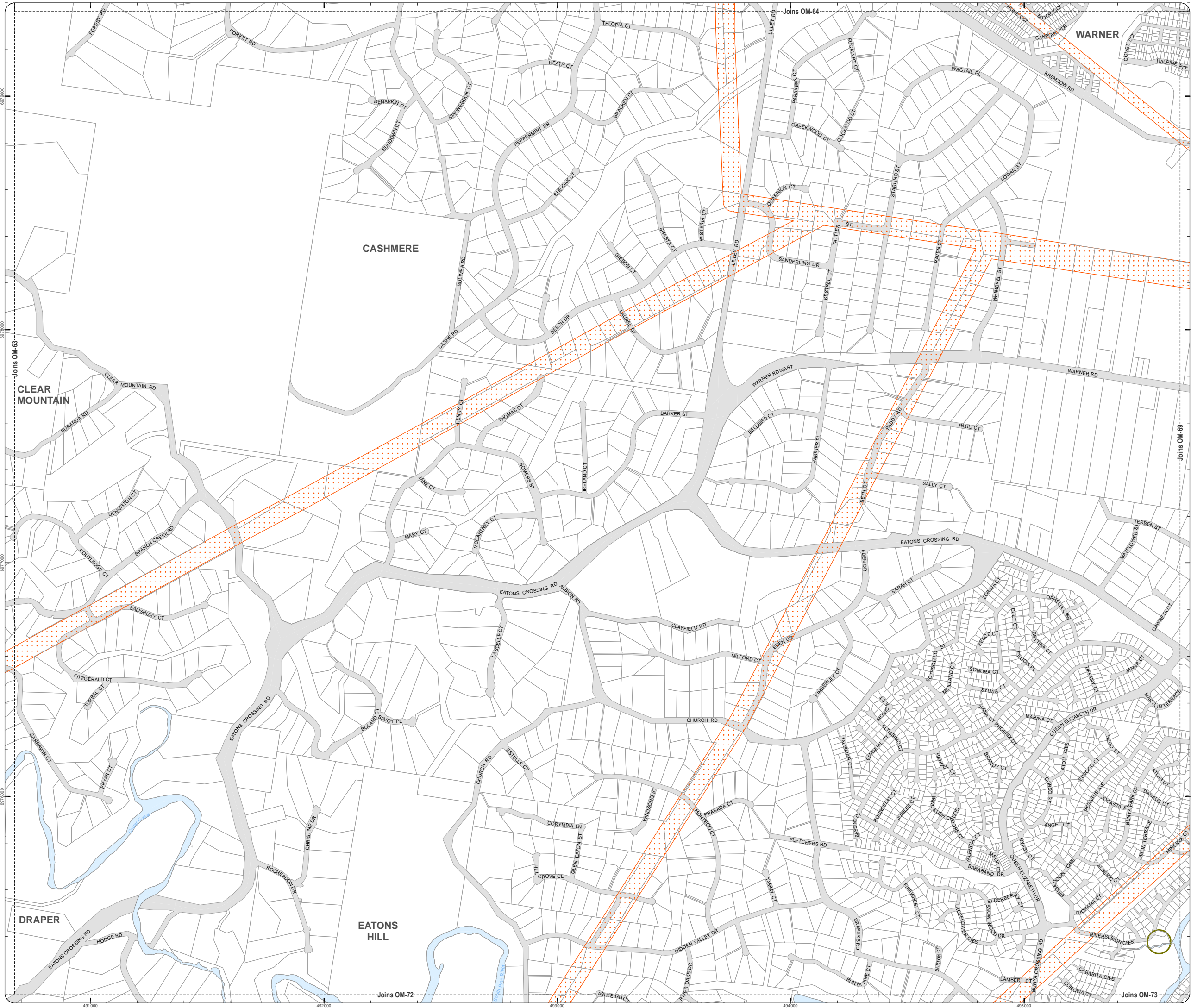
DCDB Version: April 2016
Projection: Map Grid of Australia, Zone 56
Horizontal Datum: Geocentric Datum of Australia 1994

DISCLAIMER: Some of the information shown in this document has been provided to Council from external third parties. Council makes no representation and gives no warranty about the accuracy, reliability, completeness or suitability for any particular purpose of the information. Persons should not rely on the information shown in this document to make any decision with financial or legal implications and should instead rely on their own enquiries. To the full extent that it is able to do so in law, Council disclaims all liability (including liability in negligence) for all costs, losses and damages (including indirect and consequential costs, losses and damages) caused by or arising from anyone using or relying on the information shown in this document for any purpose whatsoever. © Copyright Moreton Bay Regional Council 2016

DCDB (Version Apr 2016) is reproduced with the permission of the State of Queensland



OM-68 IB
Overlay Map



**PLANNING SCHEME
OVERLAY MAP - INFRASTRUCTURE
BUFFERS**

- Aviation facility area of interest
 - Operational airspace contour
 - Operational airspace
 - High voltage electricity line buffer
 - Electricity supply substation buffer - 10m
 - Wastewater treatment site buffer - 400m
 - Wastewater treatment site
 - Pumping station buffer
 - Landfill site buffer - 200m
 - Landfill site
 - Gas Pipeline Buffer - 200m
 - Lake Samsonvale and Lake Kurwongbah setback - 400m
 - Lake Kurwongbah setback - 80m
 - Water supply buffer
 - Bulk water supply infrastructure buffer - 20m
 - Property containing bulk water facility
- Bulk water supply infrastructure**
- Pump station facility
 - Reservoir facility
 - Water quality facility
 - Pipeline

Please read the following notes about this map:

This overlay map only affects you if an infrastructure buffer is identified on your property, and you wish to develop (e.g. build or extend, change use, subdivide, clear native vegetation, fill or excavate).

This map shows buffers to infrastructure such as wastewater treatment plants and pumping stations; landfill and water supply sites; major electricity supply stations and transmission lines; gas and bulk water supply infrastructure; and operational airspace.

Inclusion in this map does not necessarily mean there are associated requirements.

Refer to relevant zone code, local plan code and/or development codes for requirements associated with this overlay map.

For further information regarding this overlay map, please refer to the Overlay information sheet on Council's website (www.moretonbay.qld.gov.au/mbrplanningscheme) or contact council on 3205 0555.

Effective from 20 June 2016

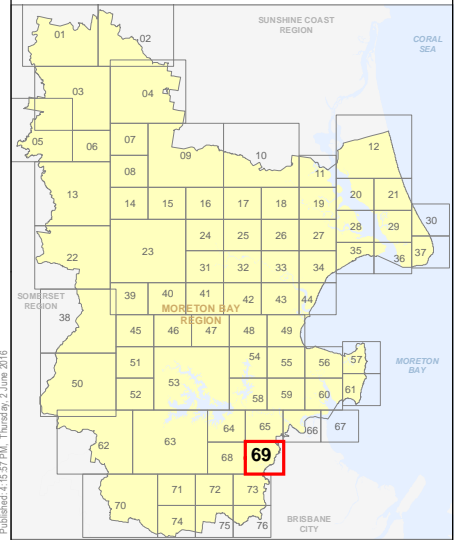


SCALE (A3): 1:15,000

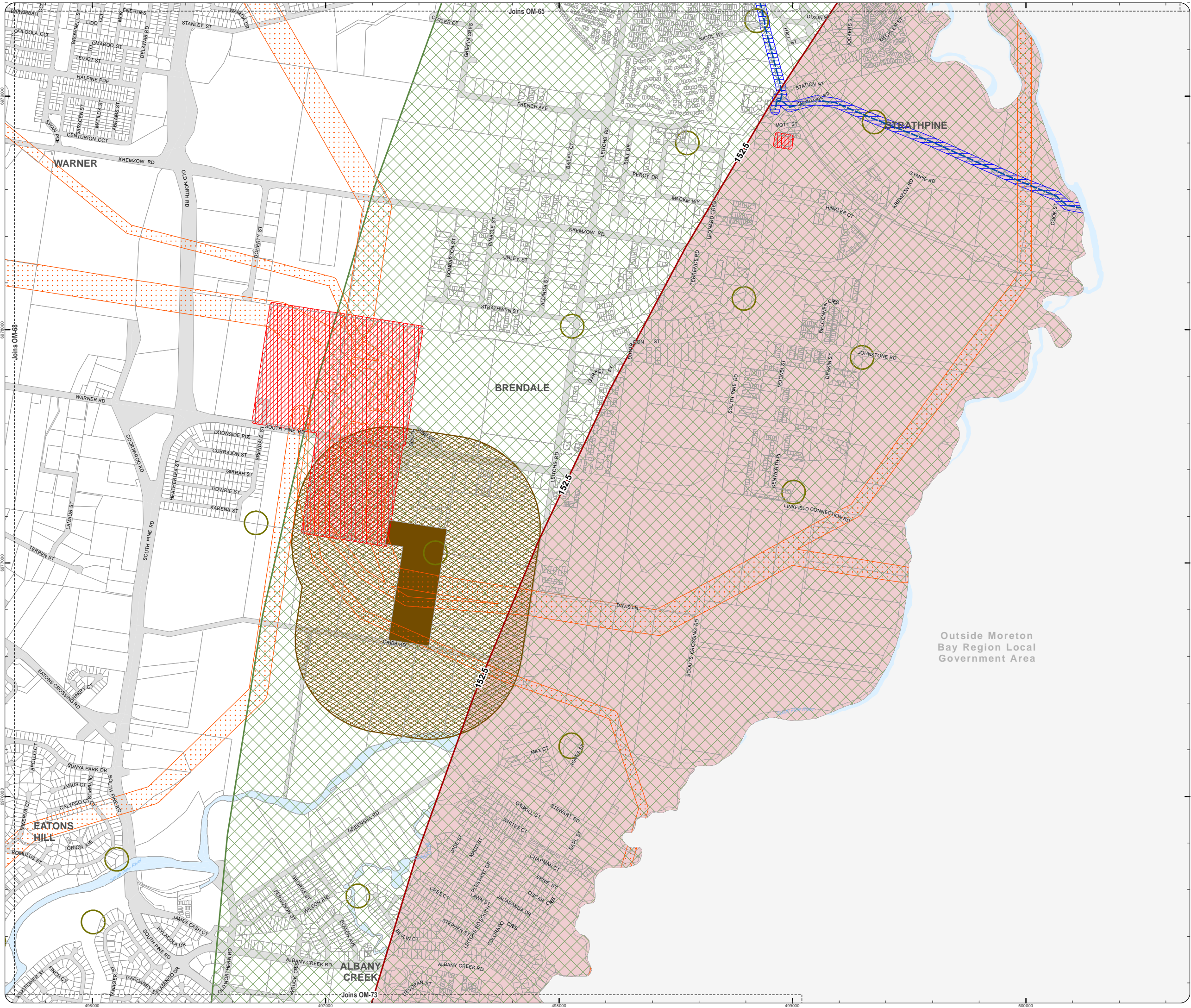
DCDB Version: April 2016
Projection: Map Grid of Australia, Zone 56
Horizontal Datum: Geocentric Datum of Australia 1994

DISCLAIMER: Some of the information shown in this document has been provided to Council from external third parties. Council makes no representation and gives no warranty about the accuracy, reliability, completeness or suitability for any particular purpose of the information. Persons should not rely on the information shown in this document to make any decision with financial or legal implications and should instead rely on their own enquiries. To the full extent that it is able to do so in law, Council disclaims all liability (including liability in negligence) for all costs, losses and damages (including indirect and consequential costs, losses and damages) caused by or arising from anyone using or relying on the information shown in this document for any purpose whatsoever. © Copyright Moreton Bay Regional Council 2016

DCDB (Version Apr 2016) is reproduced with the permission of the State of Queensland



**OM-69 IB
Overlay Map**



Outside Moreton
Bay Region Local
Government Area

**PLANNING SCHEME
OVERLAY MAP - INFRASTRUCTURE
BUFFERS**

- Aviation facility area of interest
 - Operational airspace contour
 - Operational airspace
 - High voltage electricity line buffer
 - Electricity supply substation buffer - 10m
 - Wastewater treatment site buffer - 400m
 - Wastewater treatment site
 - Pumping station buffer
 - Landfill site buffer - 200m
 - Landfill site
 - Gas Pipeline Buffer - 200m
 - Lake Samsonvale and Lake Kurwongbah setback - 400m
 - Lake Kurwongbah setback - 80m
 - Water supply buffer
 - Bulk water supply infrastructure buffer - 20m
 - Property containing bulk water facility
- Bulk water supply infrastructure**
- Pump station facility
 - Reservoir facility
 - Water quality facility
 - Pipeline

Please read the following notes about this map:

This overlay map only affects you if an infrastructure buffer is identified on your property, and you wish to develop (e.g. build or extend, change use, subdivide, clear native vegetation, fill or excavate).

This map shows buffers to infrastructure such as wastewater treatment plants and pumping stations; landfill and water supply sites; major electricity supply stations and transmission lines; gas and bulk water supply infrastructure; and operational airspace.

Inclusion in this map does not necessarily mean there are associated requirements.

Refer to relevant zone code, local plan code and/or development codes for requirements associated with this overlay map.

For further information regarding this overlay map, please refer to the Overlay information sheet on Council's website (www.moretonbay.qld.gov.au/mbrplanningscheme) or contact council on 3205 0555.

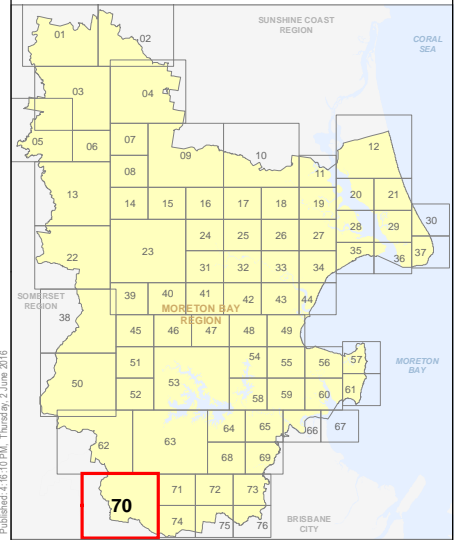
Effective from 20 June 2016



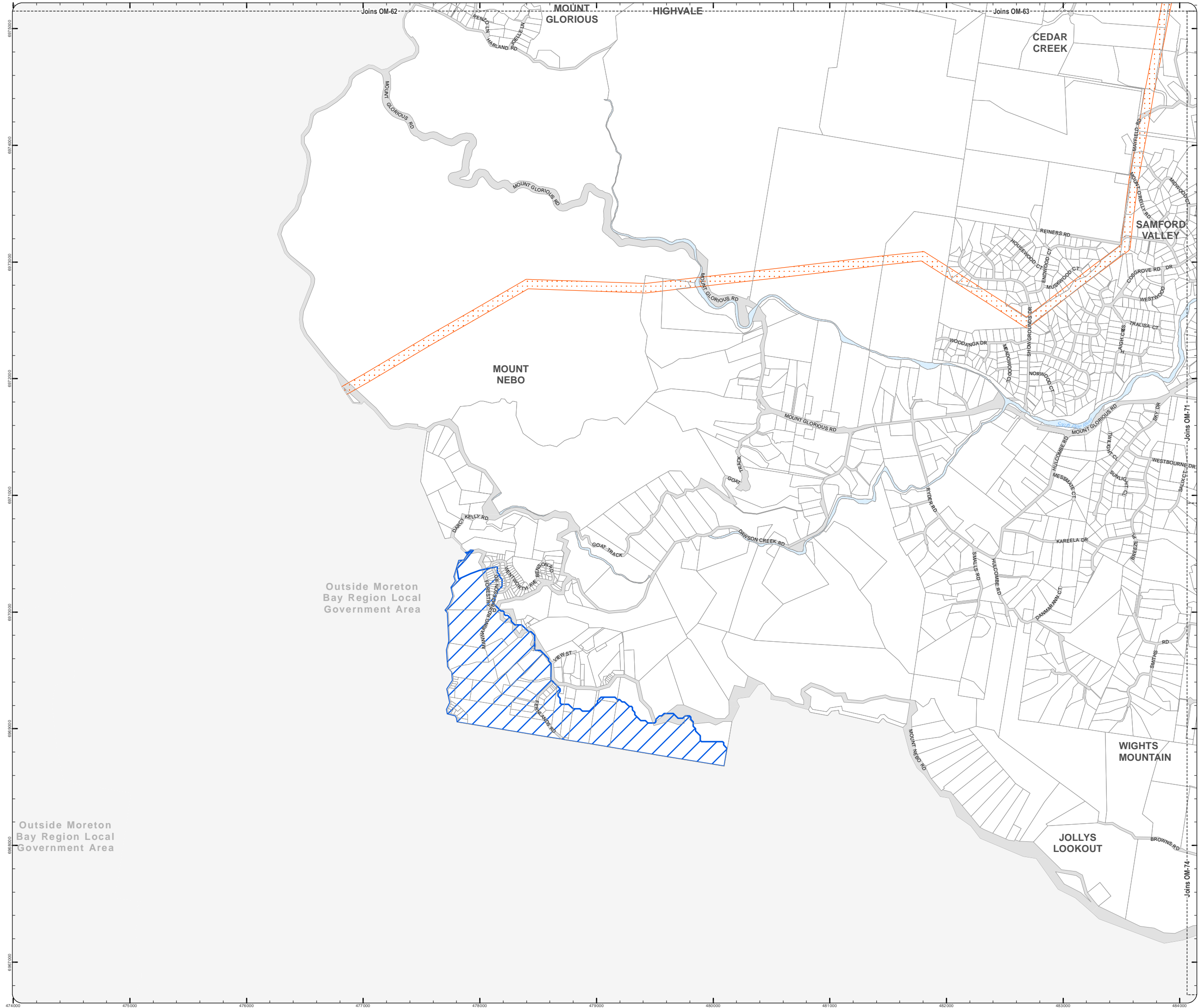
SCALE (A3): 1:30,000
 DCDB Version: April 2016
 Projection: Map Grid of Australia, Zone 56
 Horizontal Datum: Geocentric Datum of Australia 1994

DISCLAIMER: Some of the information shown in this document has been provided to Council from external third parties. Council makes no representation and gives no warranty about the accuracy, reliability, completeness or suitability for any particular purpose of the information. Persons should not rely on the information shown in this document to make any decision with financial or legal implications and should instead rely on their own enquiries. To the full extent that it is able to do so in law, Council disclaims all liability (including liability in negligence) for all costs, losses and damages (including indirect and consequential costs, losses and damages) caused by or arising from anyone using or relying on the information shown in this document for any purpose whatsoever. © Copyright Moreton Bay Regional Council 2016





















DCDB (Version Apr 2016) is reproduced with the permission of the State of Queensland



**OM-70 IB
Overlay Map**



PLANNING SCHEME
OVERLAY MAP - INFRASTRUCTURE
BUFFERS

-  Aviation facility area of interest
 -  Operational airspace contour
 -  Operational airspace
 -  High voltage electricity line buffer
 -  Electricity supply substation buffer - 10m
 -  Wastewater treatment site buffer - 400m
 -  Wastewater treatment site
 -  Pumping station buffer
 -  Landfill site buffer - 200m
 -  Landfill site
 -  Gas Pipeline Buffer - 200m
 -  Lake Samsonvale and Lake Kurwongbah setback - 400m
 -  Lake Kurwongbah setback - 80m
 -  Water supply buffer
 -  Bulk water supply infrastructure buffer - 20m
 -  Property containing bulk water facility
- Bulk water supply infrastructure**
-  Pump station facility
 -  Reservoir facility
 -  Water quality facility
 -  Pipeline

Please read the following notes about this map:

This overlay map only affects you if an infrastructure buffer is identified on your property, and you wish to develop (e.g. build or extend, change use, subdivide, clear native vegetation, fill or excavate).

This map shows buffers to infrastructure such as wastewater treatment plants and pumping stations; landfill and water supply sites; major electricity supply stations and transmission lines; gas and bulk water supply infrastructure; and operational airspace.

Inclusion in this map does not necessarily mean there are associated requirements.

Refer to relevant zone code, local plan code and/or development codes for requirements associated with this overlay map.

For further information regarding this overlay map, please refer to the Overlay Information sheet on Council's website (www.moretonbay.qld.gov.au/mbrplanningscheme) or contact council on 3205 0555.

Effective from 20 June 2016

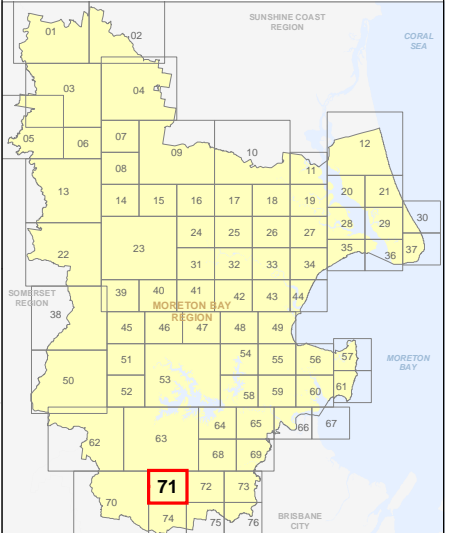


SCALE (A3): 1:15,000

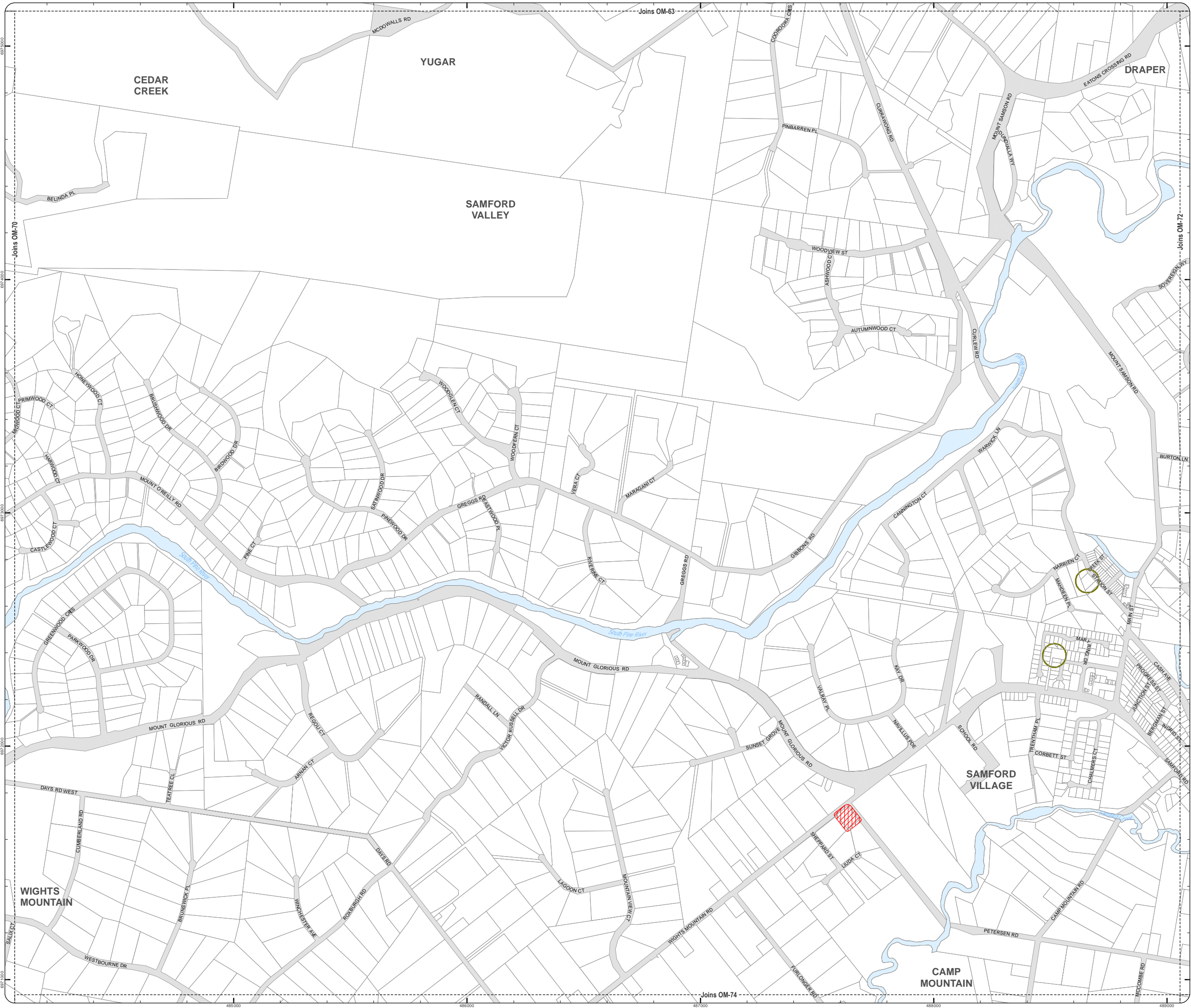
DCDB Version: April 2016
Projection: Map Grid of Australia, Zone 56
Horizontal Datum: Geocentric Datum of Australia 1994

DISCLAIMER: Some of the information shown in this document has been provided to Council from external third parties. Council makes no representation and gives no warranty about the accuracy, reliability, completeness or suitability for any particular purpose of the information. Persons should not rely on the information shown in this document to make any decision with financial or legal implications and should instead rely on their own enquiries. To the full extent that it is able to do so in law, Council disclaims all liability (including liability in negligence) for all costs, losses and damages (including indirect and consequential costs, losses and damages) caused by or arising from anyone using or relying on the information shown in this document for any purpose whatsoever. © Copyright Moreton Bay Regional Council 2016

DCDB (Version Apr 2016) is reproduced with the permission of the State of Queensland



OM-71 IB
Overlay Map



**PLANNING SCHEME
OVERLAY MAP - INFRASTRUCTURE
BUFFERS**

- Aviation facility area of interest
 - Operational airspace contour
 - Operational airspace
 - High voltage electricity line buffer
 - Electricity supply substation buffer - 10m
 - Wastewater treatment site buffer - 400m
 - Wastewater treatment site
 - Pumping station buffer
 - Landfill site buffer - 200m
 - Landfill site
 - Gas Pipeline Buffer - 200m
 - Lake Samsonvale and Lake Kurwongbah setback - 400m
 - Lake Kurwongbah setback - 80m
 - Water supply buffer
 - Bulk water supply infrastructure buffer - 20m
 - Property containing bulk water facility
- Bulk water supply infrastructure**
- Pump station facility
 - Reservoir facility
 - Water quality facility
 - Pipeline

Please read the following notes about this map:

This overlay map only affects you if an infrastructure buffer is identified on your property, and you wish to develop (e.g. build or extend, change use, subdivide, clear native vegetation, fill or excavate).

This map shows buffers to infrastructure such as wastewater treatment plants and pumping stations; landfill and water supply sites; major electricity supply stations and transmission lines; gas and bulk water supply infrastructure; and operational airspace.

Inclusion in this map does not necessarily mean there are associated requirements.

Refer to relevant zone code, local plan code and/or development codes for requirements associated with this overlay map.

For further information regarding this overlay map, please refer to the Overlay information sheet on Council's website (www.moretonbay.qld.gov.au/mbrplanningscheme) or contact council on 3205 0555.

Effective from 20 June 2016

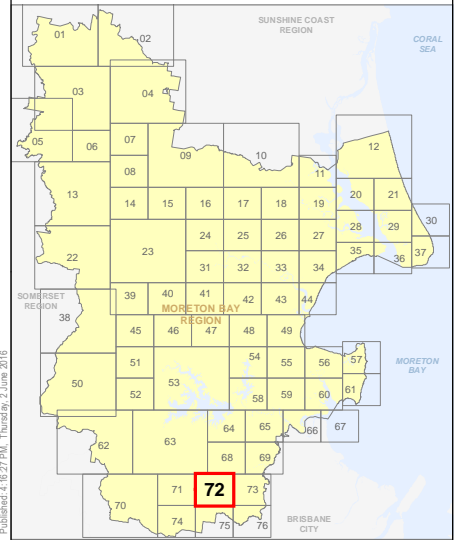


SCALE (A3): 1:15,000

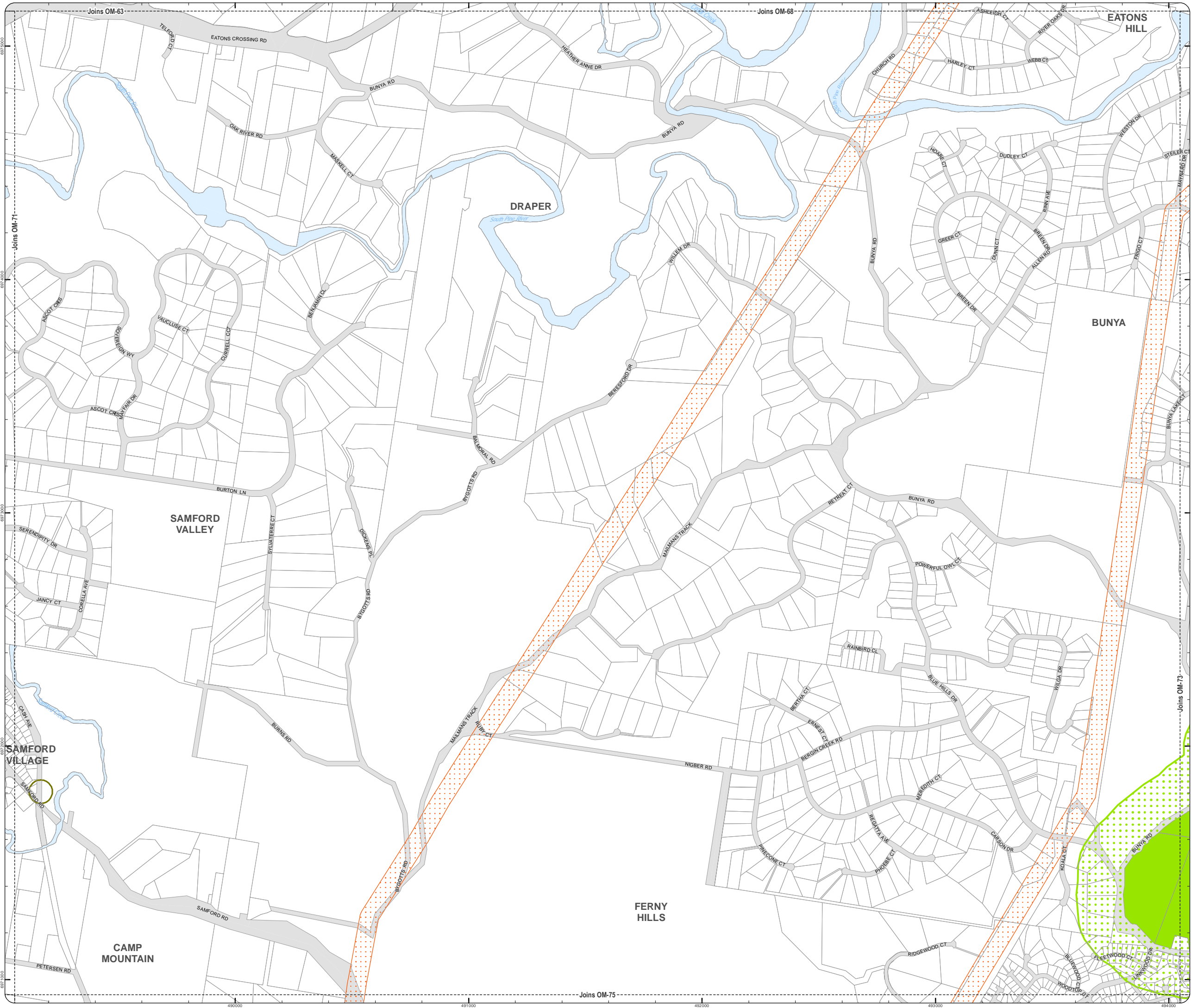
DCDB Version: April 2016
Projection: Map Grid of Australia, Zone 56
Horizontal Datum: Geocentric Datum of Australia 1994

DISCLAIMER: Some of the information shown in this document has been provided to Council from external third parties. Council makes no representation and gives no warranty about the accuracy, reliability, completeness or suitability for any particular purpose of the information. Persons should not rely on the information shown in this document to make any decision with financial or legal implications and should instead rely on their own enquiries. To the full extent that it is able to do so in law, Council disclaims all liability (including liability in negligence) for all costs, losses and damages (including indirect and consequential costs, losses and damages) caused by or arising from anyone using or relying on the information shown in this document for any purpose whatsoever. © Copyright Moreton Bay Regional Council 2016

DCDB (Version Apr 2016) is reproduced with the permission of the State of Queensland



**OM-72 IB
Overlay Map**



**PLANNING SCHEME
OVERLAY MAP - INFRASTRUCTURE
BUFFERS**

- Aviation facility area of interest
 - Operational airspace contour
 - Operational airspace
 - High voltage electricity line buffer
 - Electricity supply substation buffer - 10m
 - Wastewater treatment site buffer - 400m
 - Wastewater treatment site
 - Pumping station buffer
 - Landfill site buffer - 200m
 - Landfill site
 - Gas Pipeline Buffer - 200m
 - Lake Samsonvale and Lake Kurwongbah setback - 400m
 - Lake Kurwongbah setback - 80m
 - Water supply buffer
 - Bulk water supply infrastructure buffer - 20m
 - Property containing bulk water facility
- Bulk water supply infrastructure**
- Pump station facility
 - Reservoir facility
 - Water quality facility
 - Pipeline

Please read the following notes about this map:

This overlay map only affects you if an infrastructure buffer is identified on your property, and you wish to develop (e.g. build or extend, change use, subdivide, clear native vegetation, fill or excavate).

This map shows buffers to infrastructure such as wastewater treatment plants and pumping stations; landfill and water supply sites; major electricity supply stations and transmission lines; gas and bulk water supply infrastructure; and operational airspace.

Inclusion in this map does not necessarily mean there are associated requirements.

Refer to relevant zone code, local plan code and/or development codes for requirements associated with this overlay map.

For further information regarding this overlay map, please refer to the Overlay information sheet on Council's website (www.moretonbay.qld.gov.au/mbrplanningscheme) or contact council on 3205 0555.

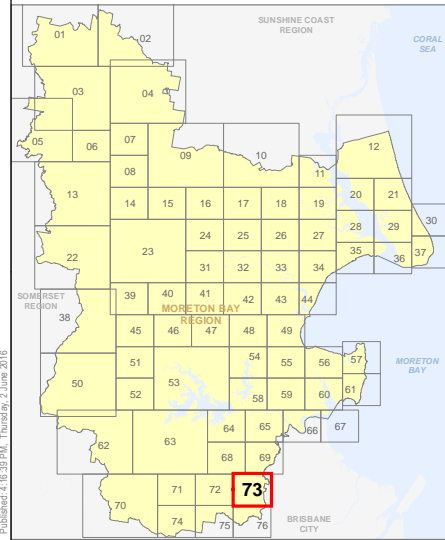
Effective from 20 June 2016



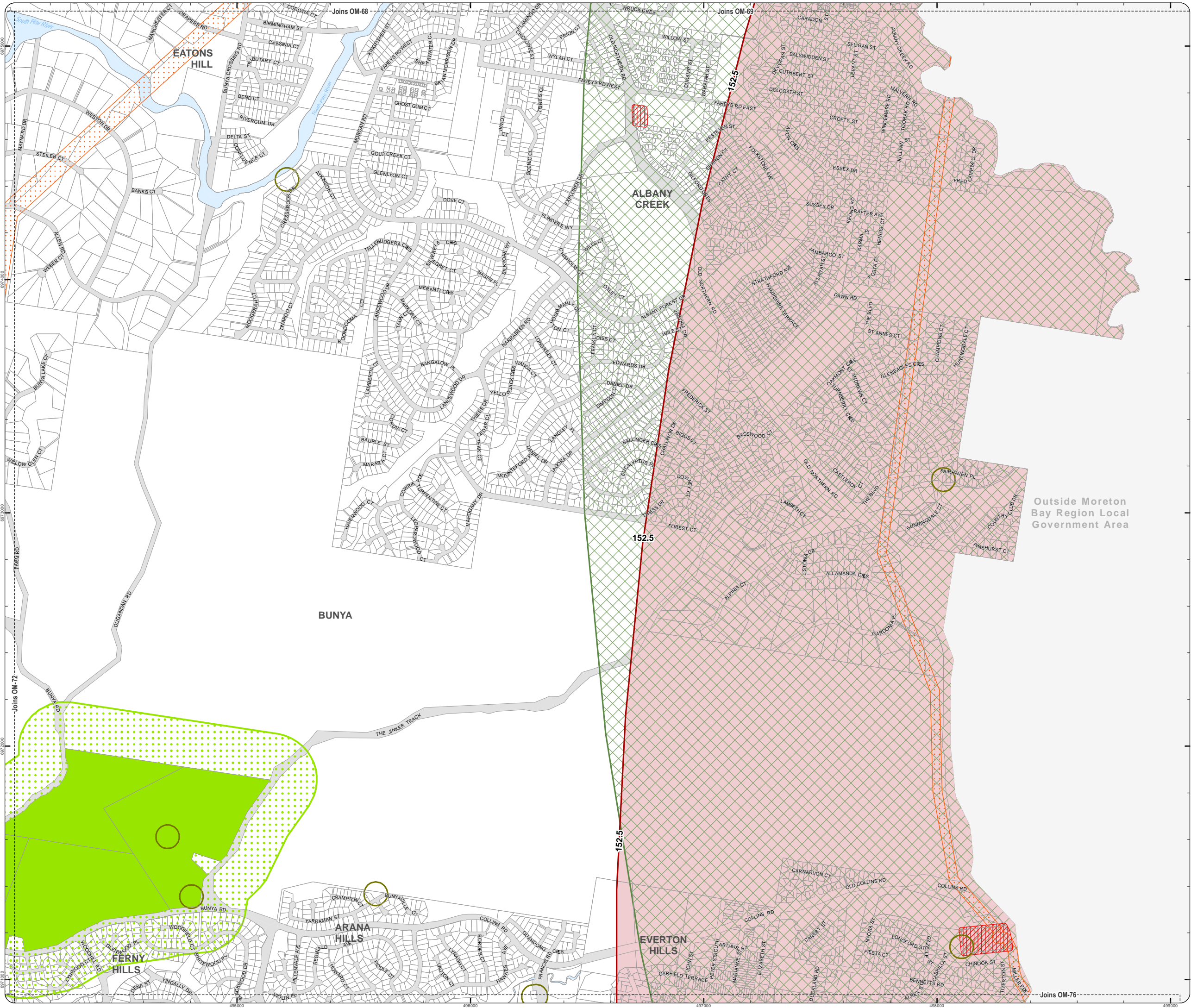
SCALE (A3): 1:15,000
 DCDB Version: April 2016
 Projection: Map Grid of Australia, Zone 56
 Horizontal Datum: Geocentric Datum of Australia 1994

DISCLAIMER: Some of the information shown in this document has been provided to Council from external third parties. Council makes no representation and gives no warranty about the accuracy, reliability, completeness or suitability for any particular purpose of the information. Persons should not rely on the information shown in this document to make any decision with financial or legal implications and should instead rely on their own enquiries. To the full extent that it is able to do so in law, Council disclaims all liability (including liability in negligence) for all costs, losses and damages (including indirect and consequential costs, losses and damages) caused by or arising from anyone using or relying on the information shown in this document for any purpose whatsoever. © Copyright Moreton Bay Regional Council 2016

DCDB (Version Apr 2016) is reproduced with the permission of the State of Queensland



**OM-73 IB
Overlay Map**



PLANNING SCHEME
OVERLAY MAP - INFRASTRUCTURE
BUFFERS

- Aviation facility area of interest
 - Operational airspace contour
 - Operational airspace
 - High voltage electricity line buffer
 - Electricity supply substation buffer - 10m
 - Wastewater treatment site buffer - 400m
 - Wastewater treatment site
 - Pumping station buffer
 - Landfill site buffer - 200m
 - Landfill site
 - Gas Pipeline Buffer - 200m
 - Lake Samsonvale and Lake Kurwongbah setback - 400m
 - Lake Kurwongbah setback - 80m
 - Water supply buffer
 - Bulk water supply infrastructure buffer - 20m
 - Property containing bulk water facility
- Bulk water supply infrastructure**
- Pump station facility
 - Reservoir facility
 - Water quality facility
 - Pipeline

Please read the following notes about this map:

This overlay map only affects you if an infrastructure buffer is identified on your property, and you wish to develop (e.g. build or extend, change use, subdivide, clear native vegetation, fill or excavate).

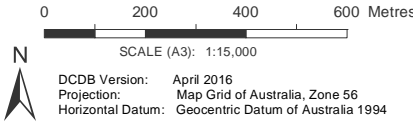
This map shows buffers to infrastructure such as wastewater treatment plants and pumping stations; landfill and water supply sites; major electricity supply stations and transmission lines; gas and bulk water supply infrastructure; and operational airspace.

Inclusion in this map does not necessarily mean there are associated requirements.

Refer to relevant zone code, local plan code and/or development codes for requirements associated with this overlay map.

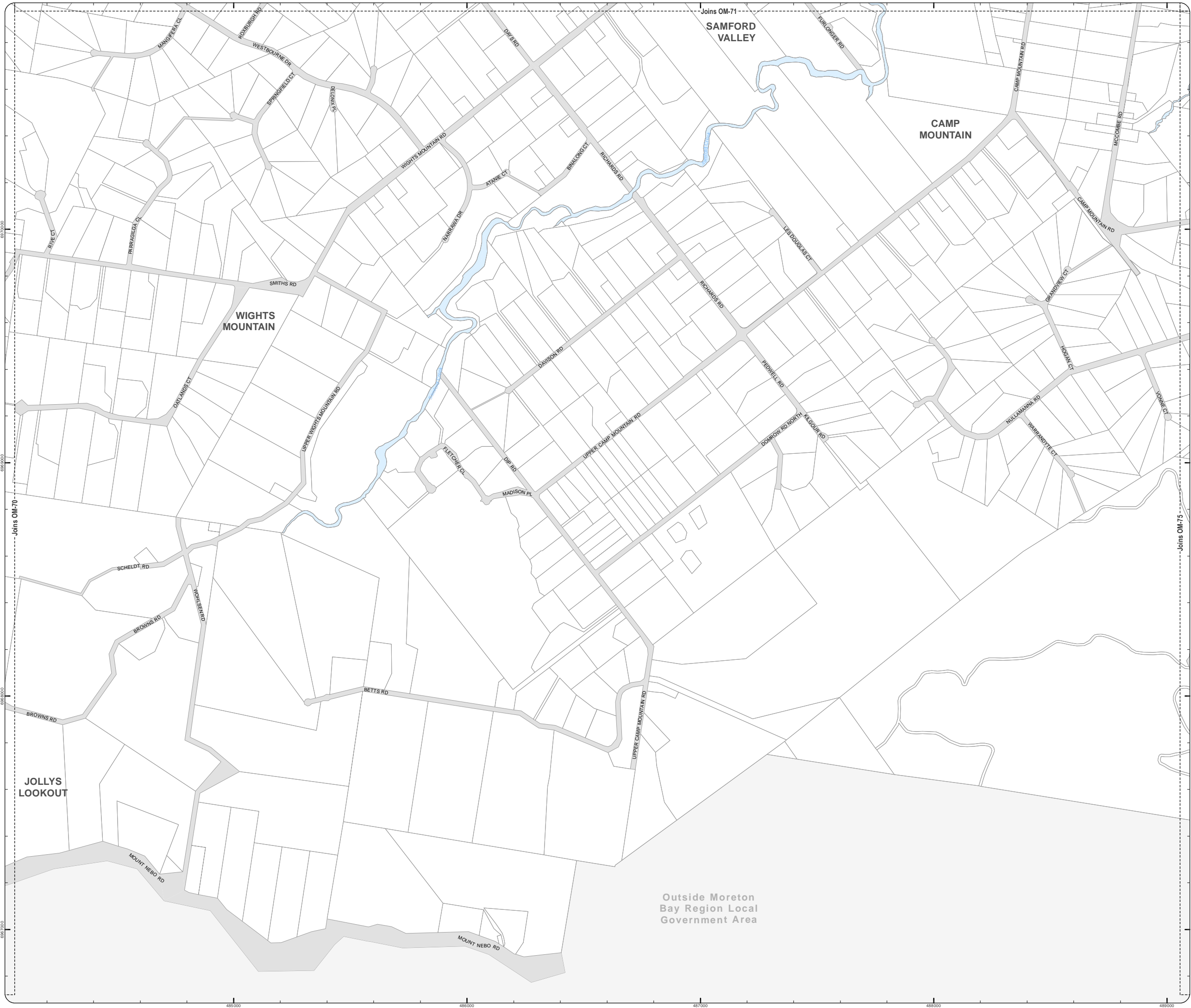
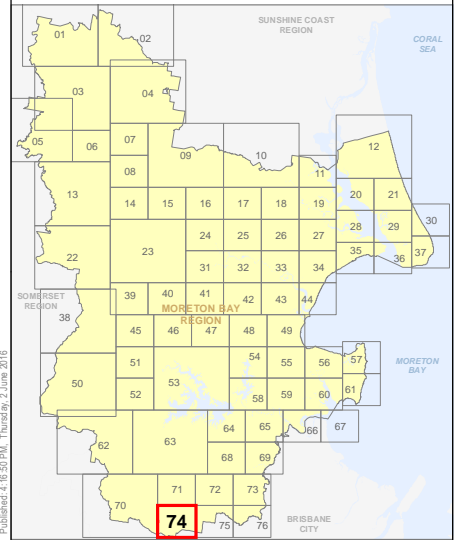
For further information regarding this overlay map, please refer to the Overlay information sheet on Council's website (www.moretonbay.qld.gov.au/mbrplanningscheme) or contact council on 3205 0555.

Effective from 20 June 2016



DISCLAIMER: Some of the information shown in this document has been provided to Council from external third parties. Council makes no representation and gives no warranty about the accuracy, reliability, completeness or suitability for any particular purpose of the information. Persons should not rely on the information shown in this document to make any decision with financial or legal implications and should instead rely on their own enquiries. To the full extent that it is able to do so in law, Council disclaims all liability (including liability in negligence) for all costs, losses and damages (including indirect and consequential costs, losses and damages) caused by or arising from anyone using or relying on the information shown in this document for any purpose whatsoever.
© Copyright Moreton Bay Regional Council 2016

DCDB (Version Apr 2016) is reproduced with the permission of the State of Queensland



**PLANNING SCHEME
OVERLAY MAP - INFRASTRUCTURE
BUFFERS**

- Aviation facility area of interest
 - Operational airspace contour
 - Operational airspace
 - High voltage electricity line buffer
 - Electricity supply substation buffer - 10m
 - Wastewater treatment site buffer - 400m
 - Wastewater treatment site
 - Pumping station buffer
 - Landfill site buffer - 200m
 - Landfill site
 - Gas Pipeline Buffer - 200m
 - Lake Samsonvale and Lake Kurwongbah setback - 400m
 - Lake Kurwongbah setback - 80m
 - Water supply buffer
 - Bulk water supply infrastructure buffer - 20m
 - Property containing bulk water facility
- Bulk water supply infrastructure**
- Pump station facility
 - Reservoir facility
 - Water quality facility
 - Pipeline

Please read the following notes about this map:

This overlay map only affects you if an infrastructure buffer is identified on your property, and you wish to develop (e.g. build or extend, change use, subdivide, clear native vegetation, fill or excavate).

This map shows buffers to infrastructure such as wastewater treatment plants and pumping stations; landfill and water supply sites; major electricity supply stations and transmission lines; gas and bulk water supply infrastructure; and operational airspace.

Inclusion in this map does not necessarily mean there are associated requirements.

Refer to relevant zone code, local plan code and/or development codes for requirements associated with this overlay map.

For further information regarding this overlay map, please refer to the Overlay information sheet on Council's website (www.moretonbay.qld.gov.au/mbrplanningscheme) or contact council on 3205 0555.

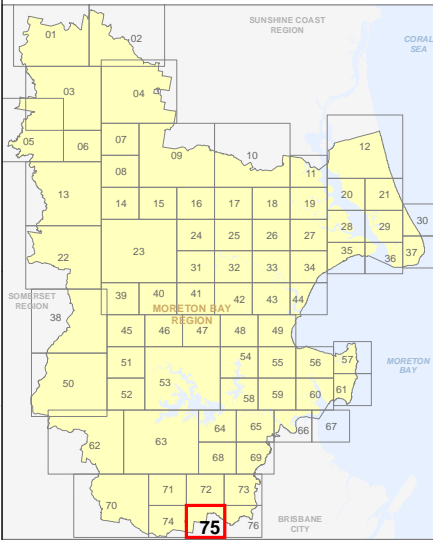
Effective from 20 June 2016



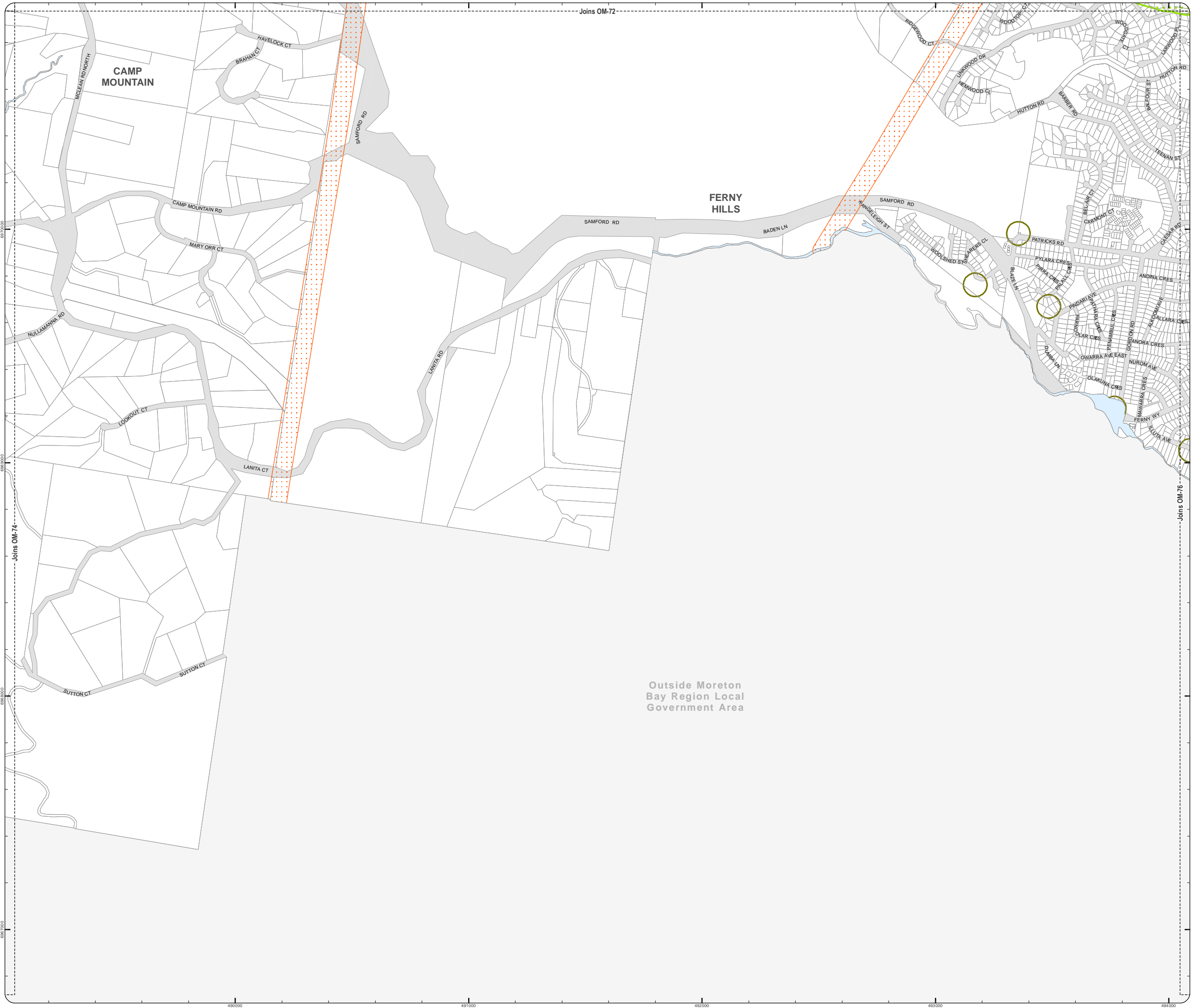
SCALE (A3): 1:15,000
 DCDB Version: April 2016
 Projection: Map Grid of Australia, Zone 56
 Horizontal Datum: Geocentric Datum of Australia 1994

DISCLAIMER: Some of the information shown in this document has been provided to Council from external third parties. Council makes no representation and gives no warranty about the accuracy, reliability, completeness or suitability for any particular purpose of the information. Persons should not rely on the information shown in this document to make any decision with financial or legal implications and should instead rely on their own enquiries. To the full extent that it is able to do so in law, Council disclaims all liability (including liability in negligence) for all costs, losses and damages (including indirect and consequential costs, losses and damages) caused by or arising from anyone using or relying on the information shown in this document for any purpose whatsoever. © Copyright Moreton Bay Regional Council 2016

DCDB (Version Apr 2016) is reproduced with the permission of the State of Queensland



**OM-75 IB
Overlay Map**



Outside Moreton Bay Region Local Government Area

**PLANNING SCHEME
OVERLAY MAP - INFRASTRUCTURE
BUFFERS**

- Aviation facility area of interest
 - Operational airspace contour
 - Operational airspace
 - High voltage electricity line buffer
 - Electricity supply substation buffer - 10m
 - Wastewater treatment site buffer - 400m
 - Wastewater treatment site
 - Pumping station buffer
 - Landfill site buffer - 200m
 - Landfill site
 - Gas Pipeline Buffer - 200m
 - Lake Samsonvale and Lake Kurwongbah setback - 400m
 - Lake Kurwongbah setback - 80m
 - Water supply buffer
 - Bulk water supply infrastructure buffer - 20m
 - Property containing bulk water facility
- Bulk water supply infrastructure**
- Pump station facility
 - Reservoir facility
 - Water quality facility
 - Pipeline

Please read the following notes about this map:

This overlay map only affects you if an infrastructure buffer is identified on your property, and you wish to develop (e.g. build or extend, change use, subdivide, clear native vegetation, fill or excavate).

This map shows buffers to infrastructure such as wastewater treatment plants and pumping stations; landfill and water supply sites; major electricity supply stations and transmission lines; gas and bulk water supply infrastructure; and operational airspace.

Inclusion in this map does not necessarily mean there are associated requirements.

Refer to relevant zone code, local plan code and/or development codes for requirements associated with this overlay map.

For further information regarding this overlay map, please refer to the Overlay information sheet on Council's website (www.moretonbay.qld.gov.au/mbrplanningscheme) or contact council on 3205 0555.

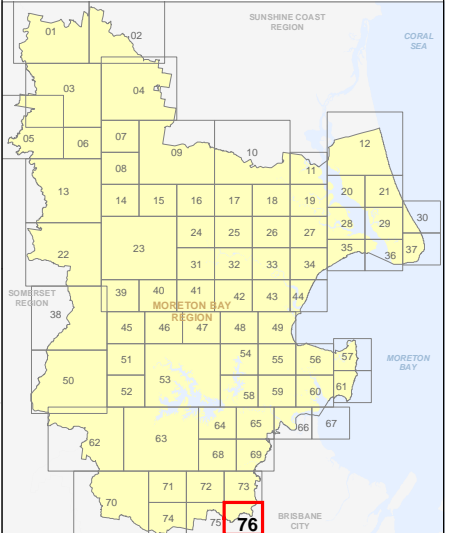
Effective from 20 June 2016



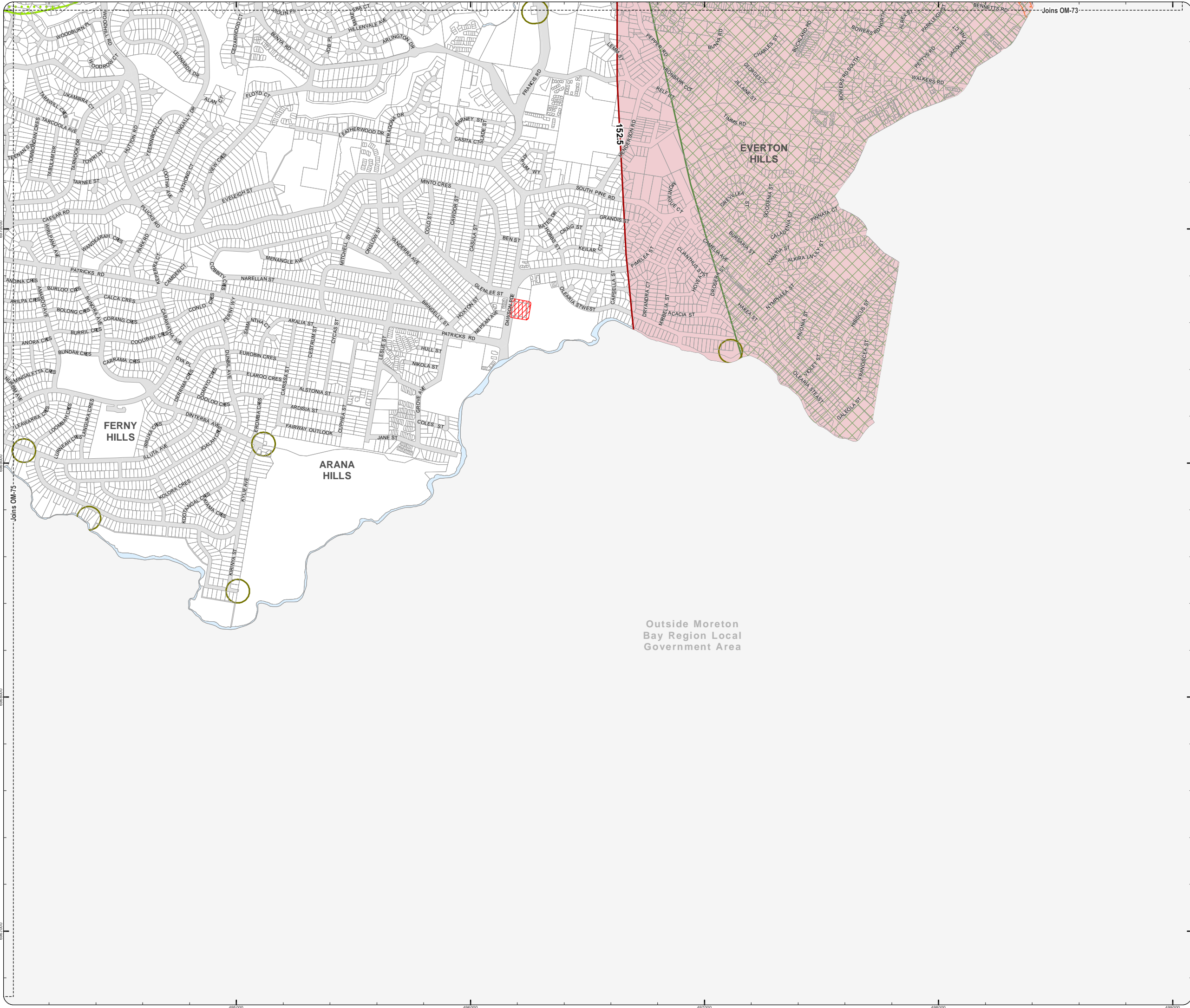
DCDB Version: April 2016
Projection: Map Grid of Australia, Zone 56
Horizontal Datum: Geocentric Datum of Australia 1994

DISCLAIMER: Some of the information shown in this document has been provided to Council from external third parties. Council makes no representation and gives no warranty about the accuracy, reliability, completeness or suitability for any particular purpose of the information. Persons should not rely on the information shown in this document to make any decision with financial or legal implications and should instead rely on their own enquiries. To the full extent that it is able to do so in law, Council disclaims all liability (including liability in negligence) for all costs, losses and damages (including indirect and consequential costs, losses and damages) caused by or arising from anyone using or relying on the information shown in this document for any purpose whatsoever. © Copyright Moreton Bay Regional Council 2016

DCDB (Version Apr 2016) is reproduced with the permission of the State of Queensland



**OM-76 IB
Overlay Map**



Outside Moreton Bay Region Local Government Area