

C:\Consultation\_June2015\back up\OM-1 Extractive Resources.mxd



**PLANNING SCHEME**  
**OVERLAY MAP - EXTRACTIVE RESOURCES**

- Property boundaries
- Extractive resources transport route
- Transport route buffer
- Resource processing area
- Separation area
- Mining lease
- Mineral development licence

Please read the following notes about this map:

This overlay map only affects you if your property is identified in a Separation Area or Transport Route Buffer, and you wish to develop (e.g. build or extend, change use, subdivide, clear native vegetation, fill or excavate).

In accordance with State Government requirements, this map shows extractive resource processing areas, separation areas, and extractive resources transport routes and buffers. This map also shows mining leases and mineral development licences in accordance with the *Mineral Resources Act 1989*.

Inclusion in this map does not necessarily mean there are associated requirements.

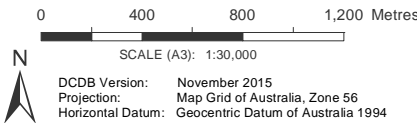
Refer to relevant zone code and development codes for requirements associated with this overlay map.

For further information regarding this overlay map, please refer to the Overlay information sheet on Council's website ([www.moretonbay.qld.gov.au/mbrcplanningscheme](http://www.moretonbay.qld.gov.au/mbrcplanningscheme)) or contact council on 3205 0555.

The Sustainable Planning Act 2009 does not apply to development in the area authorised under the Mineral Resources Act 1989, mining lease and mineral development license area other than:

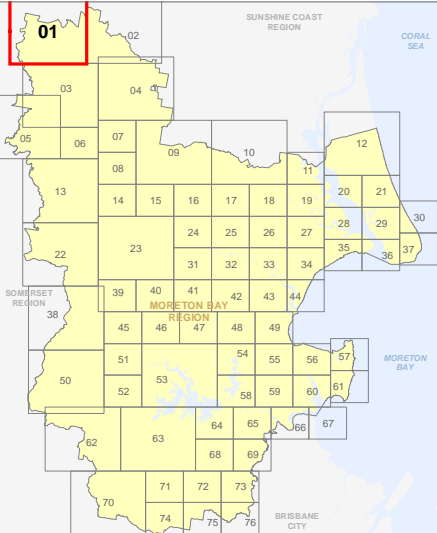
- (a) for administering IDAS for the Heritage Act, in relation to a Queensland heritage place under the Heritage Act; and
  - (b) some aspects of building work.
- Interested persons may obtain details of the mining lease or mineral development license from the chief executive of the State Government department in which the Mineral Resources Act is administered.

**Effective from 1 February 2016**



**DISCLAIMER:** Some of the information shown in this document has been provided to Council from external third parties. Council makes no representation and gives no warranty about the accuracy, reliability, completeness or suitability for any particular purpose of the information. Persons should not rely on the information shown in this document to make any decision with financial or legal implications and should instead rely on their own enquiries. To the full extent that it is able to do so in law, Council disclaims all liability (including liability in negligence) for all costs, losses and damages (including indirect and consequential costs, losses and damages) caused by or arising from anyone using or relying on the information shown in this document for any purpose whatsoever. © Copyright Moreton Bay Regional Council 2016

DCDB (Version Nov 2015) is reproduced with the permission of the State of Queensland



**OM-1 ER**  
**Overlay Map**

## PLANNING SCHEME

OVERLAY MAP - EXTRACTIVE RESOURCES

-  Property boundaries

Extractive resources transport route

☐ Transport route buffer

 Resource processing area

 Separation area

☐ Mining lease

Mineral development licence

Please read the following notes about this map:

This overlay map only affects you if your property is identified in a Separation Area or Transport Route Buffer, and you wish to develop (e.g. build or extend, change use, subdivide, clear native vegetation, fill or excavate).

In accordance with State Government requirements, this map shows extractive resource processing areas, separation areas, and extractive resources transport routes and buffers. This map also shows mining leases and mineral development licences in accordance with the *Mineral Resources Act 1989*.

Inclusion in this map does not necessarily mean there are associated requirements.

Refer to relevant zone code and development codes for requirements associated with this overlay map.

For further information regarding this overlay map, please refer to the Overlay information sheet on Council's website ([www.moretonbay.qld.gov.au/mbrclplanningscheme](http://www.moretonbay.qld.gov.au/mbrclplanningscheme)) or contact council on 3205 0555.

The Sustainable Planning Act 2009 does not apply to development in the area authorised under the Mineral Resources Act 1989, mining lease and mineral development license area other than:

(a) for administering IDAS for the Heritage Act, in relation to a Queensland heritage place under the Heritage Act; and

(b) some aspects of building work.

Interested persons may obtain details of the mining lease or mineral development license from the chief executive of the State Government department in which the Mineral Resources Act is administered.

**Effective from 1 February 2016**

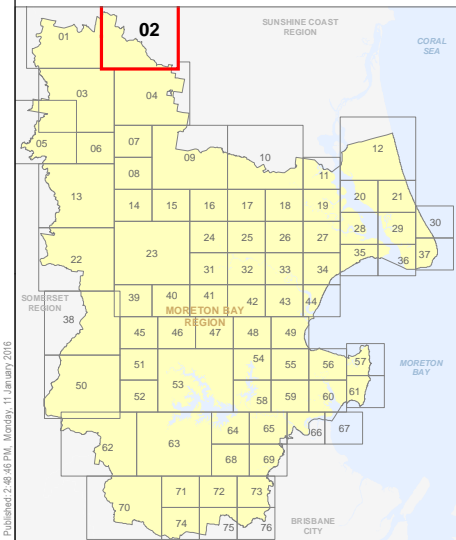


N  
SCALE (A3): 1:30,000  
DCDB Version: November 2015  
Projection: Map Grid of Australia, Zone 56  
Horizontal Datum: Geocentric Datum of Australia 1994

**DISCLAIMER:** Some of the information shown in this document has been provided to Council from external third parties. Council makes no representation and gives no warranty about the accuracy, reliability, completeness or suitability for any particular purpose of the information. Persons should not rely on the information shown in this document to make any decision with financial or legal implications and should instead rely on their own enquiries. To the full extent that it is able to do so in law, Council disclaims all liability (including liability in negligence) for all costs, losses and damages (including indirect and consequential costs, losses and damages) caused by or arising from anyone using or relying on the information shown in this document for any purpose whatsoever.

© Copyright Moreton Bay Regional Council 2016

DCDB (Version Nov 2015) is reproduced with the permission of the State of Queensland

OM-2 ER  
Overlay Map

C:\Consultation\_June2015\back up\OOL Extractive Resources.mxd



**PLANNING SCHEME**  
**OVERLAY MAP - EXTRACTIVE RESOURCES**

- Property boundaries
- Extractive resources transport route
- Transport route buffer
- Resource processing area
- Separation area
- Mining lease
- Mineral development licence

Please read the following notes about this map:

This overlay map only affects you if your property is identified in a Separation Area or Transport Route Buffer, and you wish to develop (e.g. build or extend, change use, subdivide, clear native vegetation, fill or excavate).

In accordance with State Government requirements, this map shows extractive resource processing areas, separation areas, and extractive resources transport routes and buffers. This map also shows mining leases and mineral development licences in accordance with the *Mineral Resources Act 1989*.

Inclusion in this map does not necessarily mean there are associated requirements.

Refer to relevant zone code and development codes for requirements associated with this overlay map.

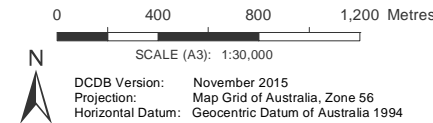
For further information regarding this overlay map, please refer to the Overlay information sheet on Council's website ([www.moretonbay.qld.gov.au/mbrcplanningscheme](http://www.moretonbay.qld.gov.au/mbrcplanningscheme)) or contact council on 3205 0555.

The Sustainable Planning Act 2009 does not apply to development in the area authorised under the Mineral Resources Act 1989, mining lease and mineral development license area other than:

- (a) for administering IDAS for the Heritage Act, in relation to a Queensland heritage place under the Heritage Act; and
- (b) some aspects of building work.

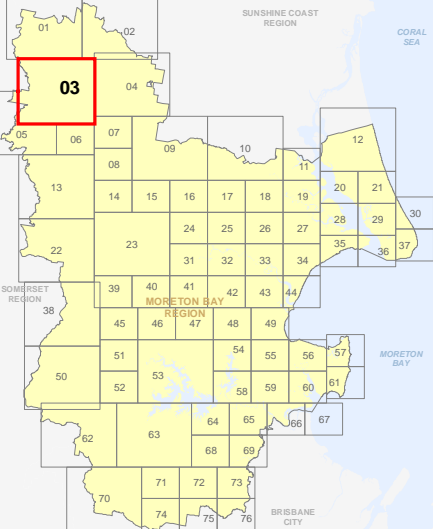
Interested persons may obtain details of the mining lease or mineral development license from the chief executive of the State Government department in which the Mineral Resources Act is administered.

**Effective from 1 February 2016**



**DISCLAIMER:** Some of the information shown in this document has been provided to Council from external third parties. Council makes no representation and gives no warranty about the accuracy, reliability, completeness or suitability for any particular purpose of the information. Persons should not rely on the information shown in this document to make any decision with financial or legal implications and should instead rely on their own enquiries. To the full extent that it is able to do so in law, Council disclaims all liability (including liability in negligence) for all costs, losses and damages (including indirect and consequential costs, losses and damages) caused by or arising from anyone using or relying on the information shown in this document for any purpose whatsoever. © Copyright Moreton Bay Regional Council 2016

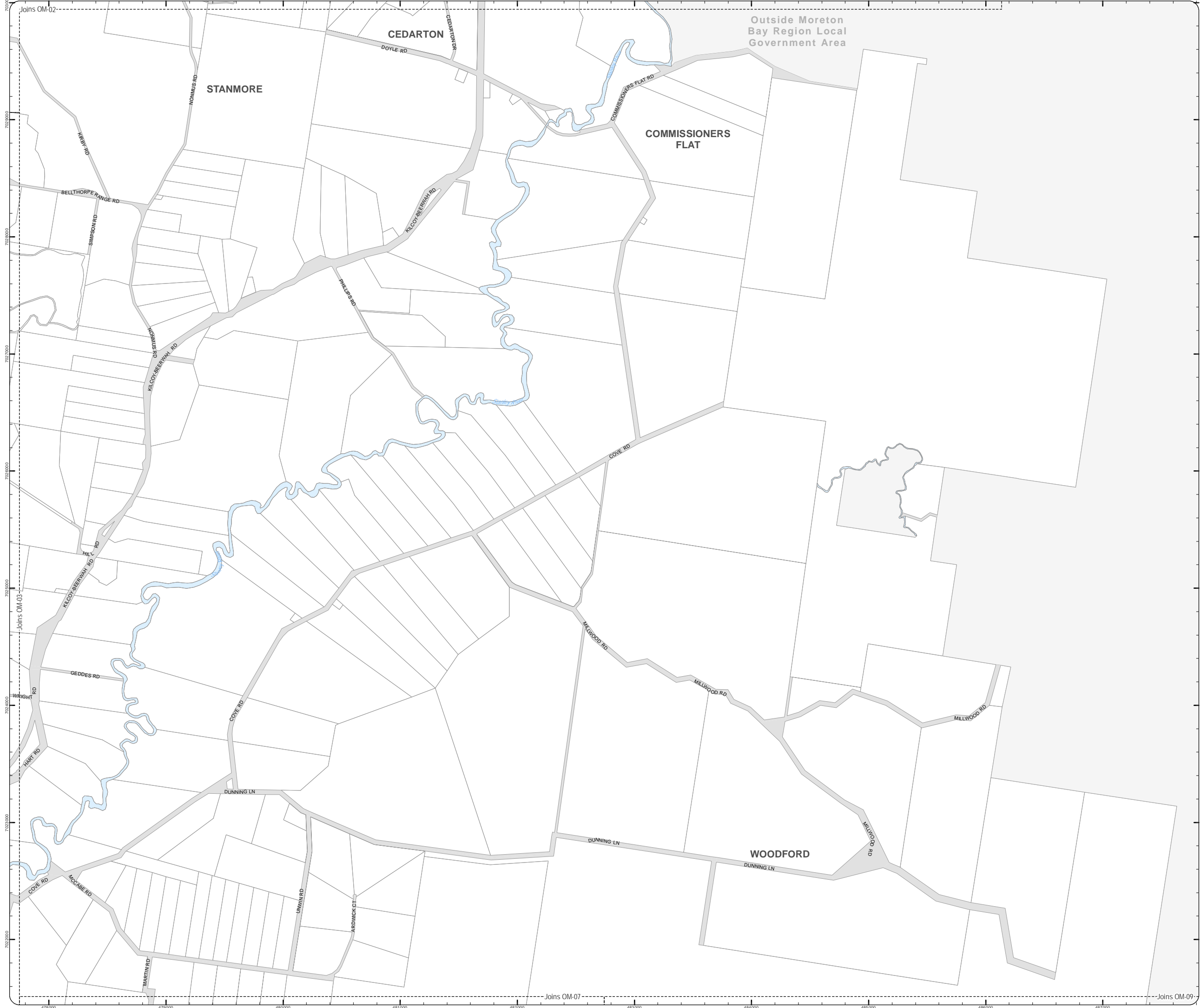
DCDB (Version Nov 2015) is reproduced with the permission of the State of Queensland



**OM-3 ER**  
**Overlay Map**



C:\Consultation\_June2015\back up\OM4 Extractive Resources.mxd



**PLANNING SCHEME**  
OVERLAY MAP - EXTRACTIVE RESOURCES

- Property boundaries
- Extractive resources transport route
- Transport route buffer
- Resource processing area
- Separation area
- Mining lease
- Mineral development licence

Please read the following notes about this map:

This overlay map only affects you if your property is identified in a Separation Area or Transport Route Buffer, and you wish to develop (e.g. build or extend, change use, subdivide, clear native vegetation, fill or excavate).

In accordance with State Government requirements, this map shows extractive resource processing areas, separation areas, and extractive resources transport routes and buffers. This map also shows mining leases and mineral development licences in accordance with the *Mineral Resources Act 1989*.

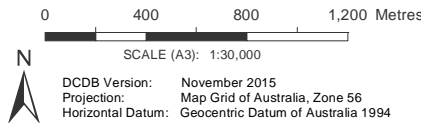
Inclusion in this map does not necessarily mean there are associated requirements.

Refer to relevant zone code and development codes for requirements associated with this overlay map.

For further information regarding this overlay map, please refer to the Overlay information sheet on Council's website ([www.moretonbay.qld.gov.au/mbrcplanningscheme](http://www.moretonbay.qld.gov.au/mbrcplanningscheme)) or contact council on 3205 0555.

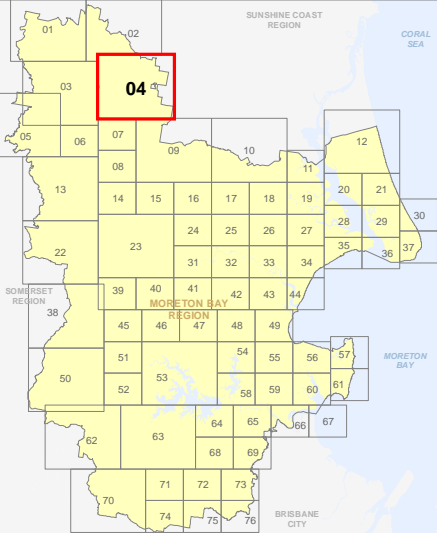
The Sustainable Planning Act 2009 does not apply to development in the area authorised under the Mineral Resources Act 1989, mining lease and mineral development license area other than:  
(a) for administering IDAS for the Heritage Act, in relation to a Queensland heritage place under the Heritage Act; and  
(b) some aspects of building work.  
Interested persons may obtain details of the mining lease or mineral development license from the chief executive of the State Government department in which the Mineral Resources Act is administered.

**Effective from 1 February 2016**



**DISCLAIMER:** Some of the information shown in this document has been provided to Council from external third parties. Council makes no representation and gives no warranty about the accuracy, reliability, completeness or suitability for any particular purpose of the information. Persons should not rely on the information shown in this document to make any decision with financial or legal implications and should instead rely on their own enquiries. To the full extent that it is able to do so in law, Council disclaims all liability (including liability in negligence) for all costs, losses and damages (including indirect and consequential costs, losses and damages) caused by or arising from anyone using or relying on the information shown in this document for any purpose whatsoever.  
© Copyright Moreton Bay Regional Council 2016

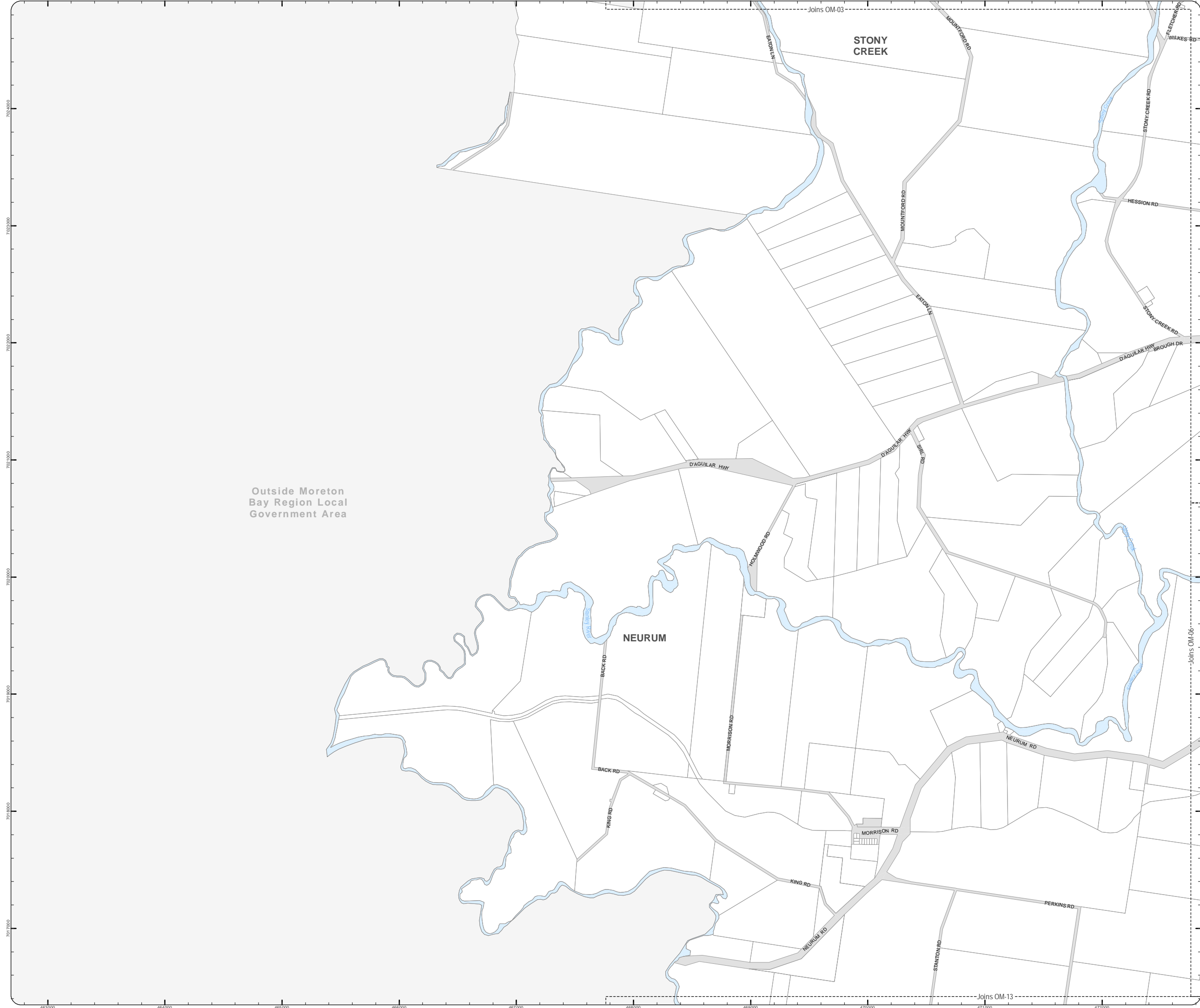
DCDB (Version Nov 2015) is reproduced with the permission of the State of Queensland



**OM-4 ER  
Overlay Map**



C:\Consultant\June2015\back up\OM-5 Extractive Resources.mxd



**PLANNING SCHEME**  
OVERLAY MAP - EXTRACTIVE RESOURCES

- Property boundaries
- Extractive resources transport route
- Transport route buffer
- Resource processing area
- Separation area
- Mining lease
- Mineral development licence

Please read the following notes about this map:

This overlay map only affects you if your property is identified in a Separation Area or Transport Route Buffer, and you wish to develop (e.g. build or extend, change use, subdivide, clear native vegetation, fill or excavate).

In accordance with State Government requirements, this map shows extractive resource processing areas, separation areas, and extractive resources transport routes and buffers. This map also shows mining leases and mineral development licences in accordance with the *Mineral Resources Act 1989*.

Inclusion in this map does not necessarily mean there are associated requirements.

Refer to relevant zone code and development codes for requirements associated with this overlay map.

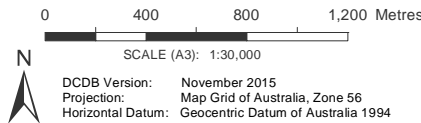
For further information regarding this overlay map, please refer to the Overlay information sheet on Council's website ([www.moretonbay.qld.gov.au/mbrcplanningscheme](http://www.moretonbay.qld.gov.au/mbrcplanningscheme)) or contact council on 3205 0555.

The Sustainable Planning Act 2009 does not apply to development in the area authorised under the Mineral Resources Act 1989, mining lease and mineral development license area other than:

- (a) for administering IDAS for the Heritage Act, in relation to a Queensland heritage place under the Heritage Act; and
- (b) some aspects of building work.

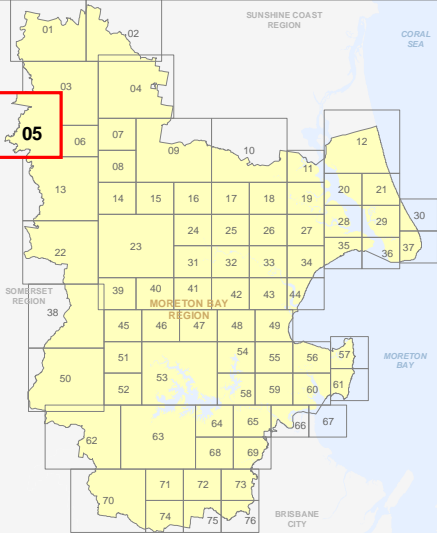
Interested persons may obtain details of the mining lease or mineral development license from the chief executive of the State Government department in which the Mineral Resources Act is administered.

**Effective from 1 February 2016**



**DISCLAIMER:** Some of the information shown in this document has been provided to Council from external third parties. Council makes no representation and gives no warranty about the accuracy, reliability, completeness or suitability for any particular purpose of the information. Persons should not rely on the information shown in this document to make any decision with financial or legal implications and should instead rely on their own enquiries. To the full extent that it is able to do so in law, Council disclaims all liability (including liability in negligence) for all costs, losses and damages (including indirect and consequential costs, losses and damages) caused by or arising from anyone using or relying on the information shown in this document for any purpose whatsoever. © Copyright Moreton Bay Regional Council 2016

DCDB (Version Nov 2015) is reproduced with the permission of the State of Queensland



**OM-5 ER  
Overlay Map**

C:\Consultant\2015\back up\OM\ Extractive Resources.mxd



PLANNING SCHEME  
OVERLAY MAP - EXTRACTIVE RESOURCES

- Property boundaries
- Extractive resources transport route
- Transport route buffer
- Resource processing area
- Separation area
- Mining lease
- Mineral development licence

Please read the following notes about this map:

This overlay map only affects you if your property is identified in a Separation Area or Transport Route Buffer, and you wish to develop (e.g. build or extend, change use, subdivide, clear native vegetation, fill or excavate).

In accordance with State Government requirements, this map shows extractive resource processing areas, separation areas, and extractive resources transport routes and buffers. This map also shows mining leases and mineral development licences in accordance with the *Mineral Resources Act 1989*.

Inclusion in this map does not necessarily mean there are associated requirements.

Refer to relevant zone code and development codes for requirements associated with this overlay map.

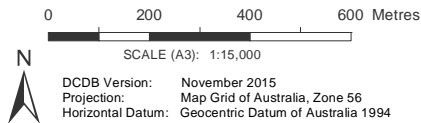
For further information regarding this overlay map, please refer to the Overlay information sheet on Council's website ([www.moretonbay.qld.gov.au/mbrcplanningscheme](http://www.moretonbay.qld.gov.au/mbrcplanningscheme)) or contact council on 3205 0555.

The Sustainable Planning Act 2009 does not apply to development in the area authorised under the Mineral Resources Act 1989, mining lease and mineral development license area other than:

- (a) for administering IDAS for the Heritage Act, in relation to a Queensland heritage place under the Heritage Act; and
- (b) some aspects of building work.

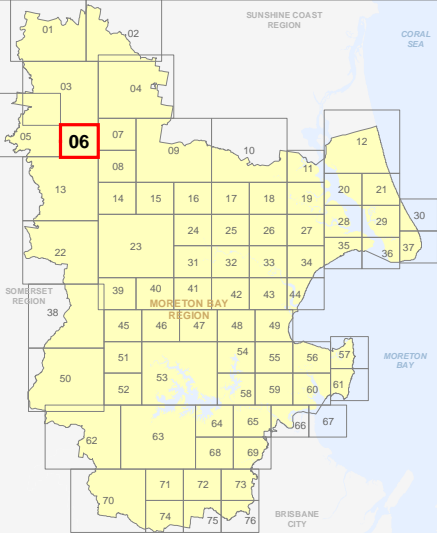
Interested persons may obtain details of the mining lease or mineral development license from the chief executive of the State Government department in which the Mineral Resources Act is administered.

Effective from 1 February 2016



**DISCLAIMER:** Some of the information shown in this document has been provided to Council from external third parties. Council makes no representation and gives no warranty about the accuracy, reliability, completeness or suitability for any particular purpose of the information. Persons should not rely on the information shown in this document to make any decision with financial or legal implications and should instead rely on their own enquiries. To the full extent that it is able to do so in law, Council disclaims all liability (including liability in negligence) for all costs, losses and damages (including indirect and consequential costs, losses and damages) caused by or arising from anyone using or relying on the information shown in this document for any purpose whatsoever. © Copyright Moreton Bay Regional Council 2016

DCDB (Version Nov 2015) is reproduced with the permission of the State of Queensland



OM-6 ER  
Overlay Map

C:\Consultation\_June2015\back up\OML Extractive Resources.mxd



**PLANNING SCHEME**  
OVERLAY MAP - EXTRACTIVE RESOURCES

- Property boundaries
- Extractive resources transport route
- Transport route buffer
- Resource processing area
- Separation area
- Mining lease
- Mineral development licence

Please read the following notes about this map:

This overlay map only affects you if your property is identified in a Separation Area or Transport Route Buffer, and you wish to develop (e.g. build or extend, change use, subdivide, clear native vegetation, fill or excavate).

In accordance with State Government requirements, this map shows extractive resource processing areas, separation areas, and extractive resources transport routes and buffers. This map also shows mining leases and mineral development licences in accordance with the *Mineral Resources Act 1989*.

Inclusion in this map does not necessarily mean there are associated requirements.

Refer to relevant zone code and development codes for requirements associated with this overlay map.

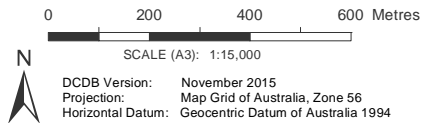
For further information regarding this overlay map, please refer to the Overlay information sheet on Council's website ([www.moretonbay.qld.gov.au/mbrcplanningscheme](http://www.moretonbay.qld.gov.au/mbrcplanningscheme)) or contact council on 3205 0555.

The Sustainable Planning Act 2009 does not apply to development in the area authorised under the Mineral Resources Act 1989, mining lease and mineral development license area other than:

- (a) for administering IDAS for the Heritage Act, in relation to a Queensland heritage place under the Heritage Act; and
- (b) some aspects of building work.

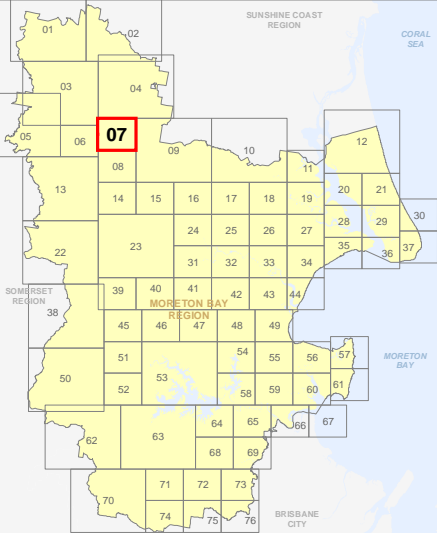
Interested persons may obtain details of the mining lease or mineral development license from the chief executive of the State Government department in which the Mineral Resources Act is administered.

**Effective from 1 February 2016**



**DISCLAIMER:** Some of the information shown in this document has been provided to Council from external third parties. Council makes no representation and gives no warranty about the accuracy, reliability, completeness or suitability for any particular purpose of the information. Persons should not rely on the information shown in this document to make any decision with financial or legal implications and should instead rely on their own enquiries. To the full extent that it is able to do so in law, Council disclaims all liability (including liability in negligence) for all costs, losses and damages (including indirect and consequential costs, losses and damages) caused by or arising from anyone using or relying on the information shown in this document for any purpose whatsoever. © Copyright Moreton Bay Regional Council 2016

DCDB (Version Nov 2015) is reproduced with the permission of the State of Queensland



**OM-7 ER**  
**Overlay Map**



C:\Consultant\June2015\back up\OOM\_Extractive\_Resources.mxd

Joins OM-07

WOODFORD

D'AGUILAR

BRACALBA

DELANEYS CREEK

PLANNING SCHEME  
OVERLAY MAP - EXTRACTIVE RESOURCES

- Property boundaries
- Extractive resources transport route
- Transport route buffer
- Resource processing area
- Separation area
- Mining lease
- Mineral development licence

Please read the following notes about this map:

This overlay map only affects you if your property is identified in a Separation Area or Transport Route Buffer, and you wish to develop (e.g. build or extend, change use, subdivide, clear native vegetation, fill or excavate).

In accordance with State Government requirements, this map shows extractive resource processing areas, separation areas, and extractive resources transport routes and buffers. This map also shows mining leases and mineral development licences in accordance with the *Mineral Resources Act 1989*.

Inclusion in this map does not necessarily mean there are associated requirements.

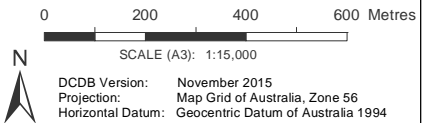
Refer to relevant zone code and development codes for requirements associated with this overlay map.

For further information regarding this overlay map, please refer to the Overlay information sheet on Council's website ([www.moretonbay.qld.gov.au/mbrplanningscheme](http://www.moretonbay.qld.gov.au/mbrplanningscheme)) or contact council on 3205 0555.

The Sustainable Planning Act 2009 does not apply to development in the area authorised under the Mineral Resources Act 1989, mining lease and mineral development license area other than:

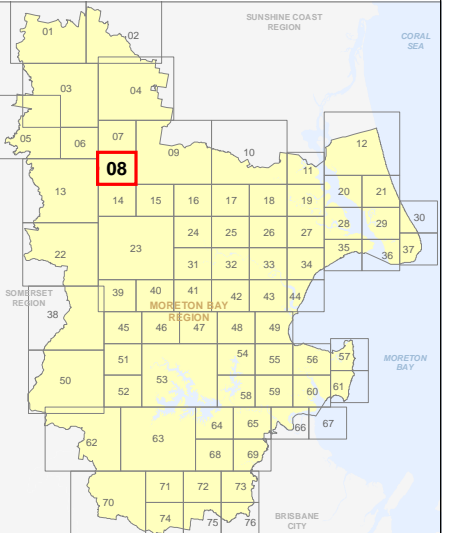
- (a) for administering IDAS for the Heritage Act, in relation to a Queensland heritage place under the Heritage Act; and
  - (b) some aspects of building work.
- Interested persons may obtain details of the mining lease or mineral development license from the chief executive of the State Government department in which the Mineral Resources Act is administered.

Effective from 1 February 2016



**DISCLAIMER:** Some of the information shown in this document has been provided to Council from external third parties. Council makes no representation and gives no warranty about the accuracy, reliability, completeness or suitability for any particular purpose of the information. Persons should not rely on the information shown in this document to make any decision with financial or legal implications and should instead rely on their own enquiries. To the full extent that it is able to do so in law, Council disclaims all liability (including liability in negligence) for all costs, losses and damages (including indirect and consequential costs, losses and damages) caused by or arising from anyone using or relying on the information shown in this document for any purpose whatsoever. © Copyright Moreton Bay Regional Council 2016

DCDB (Version Nov 2015) is reproduced with the permission of the State of Queensland



OM-8 ER  
Overlay Map

C:\Consultant\_June2015\back up\OM - Extractive Resources.mxd



**PLANNING SCHEME**  
OVERLAY MAP - EXTRACTIVE RESOURCES

- Property boundaries
- Extractive resources transport route
- Transport route buffer
- Resource processing area
- Separation area
- Mining lease
- Mineral development licence

Please read the following notes about this map:

This overlay map only affects you if your property is identified in a Separation Area or Transport Route Buffer, and you wish to develop (e.g. build or extend, change use, subdivide, clear native vegetation, fill or excavate).

In accordance with State Government requirements, this map shows extractive resource processing areas, separation areas, and extractive resources transport routes and buffers. This map also shows mining leases and mineral development licences in accordance with the *Mineral Resources Act 1989*.

Inclusion in this map does not necessarily mean there are associated requirements.

Refer to relevant zone code and development codes for requirements associated with this overlay map.

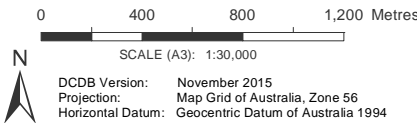
For further information regarding this overlay map, please refer to the Overlay information sheet on Council's website ([www.moretonbay.qld.gov.au/mbrcplanningscheme](http://www.moretonbay.qld.gov.au/mbrcplanningscheme)) or contact council on 3205 0555.

The Sustainable Planning Act 2009 does not apply to development in the area authorised under the Mineral Resources Act 1989, mining lease and mineral development license area other than:

- (a) for administering IDAS for the Heritage Act, in relation to a Queensland heritage place under the Heritage Act; and
- (b) some aspects of building work.

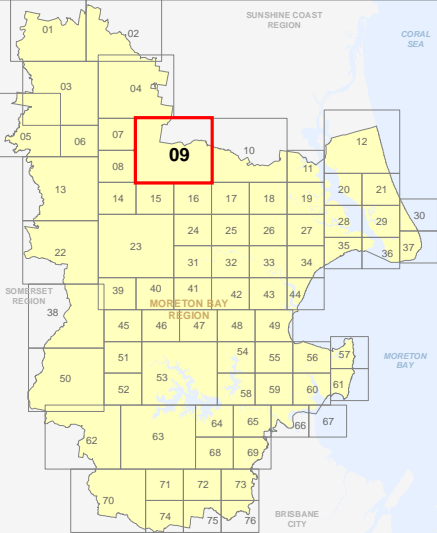
Interested persons may obtain details of the mining lease or mineral development license from the chief executive of the State Government department in which the Mineral Resources Act is administered.

**Effective from 1 February 2016**



**DISCLAIMER:** Some of the information shown in this document has been provided to Council from external third parties. Council makes no representation and gives no warranty about the accuracy, reliability, completeness or suitability for any particular purpose of the information. Persons should not rely on the information shown in this document to make any decision with financial or legal implications and should instead rely on their own enquiries. To the full extent that it is able to do so in law, Council disclaims all liability (including liability in negligence) for all costs, losses and damages (including indirect and consequential costs, losses and damages) caused by or arising from anyone using or relying on the information shown in this document for any purpose whatsoever. © Copyright Moreton Bay Regional Council 2016

DCDB (Version Nov 2015) is reproduced with the permission of the State of Queensland



**OM-9 ER  
Overlay Map**



**PLANNING SCHEME**  
OVERLAY MAP - EXTRACTIVE RESOURCES

- Property boundaries
- Extractive resources transport route
- Transport route buffer
- Resource processing area
- Separation area
- Mining lease
- Mineral development licence

Please read the following notes about this map:

This overlay map only affects you if your property is identified in a Separation Area or Transport Route Buffer, and you wish to develop (e.g. build or extend, change use, subdivide, clear native vegetation, fill or excavate).

In accordance with State Government requirements, this map shows extractive resource processing areas, separation areas, and extractive resources transport routes and buffers. This map also shows mining leases and mineral development licences in accordance with the *Mineral Resources Act 1989*.

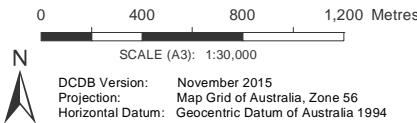
Inclusion in this map does not necessarily mean there are associated requirements.

Refer to relevant zone code and development codes for requirements associated with this overlay map.

For further information regarding this overlay map, please refer to the Overlay information sheet on Council's website ([www.moretonbay.qld.gov.au/mbrcplanningscheme](http://www.moretonbay.qld.gov.au/mbrcplanningscheme)) or contact council on 3205 0555.

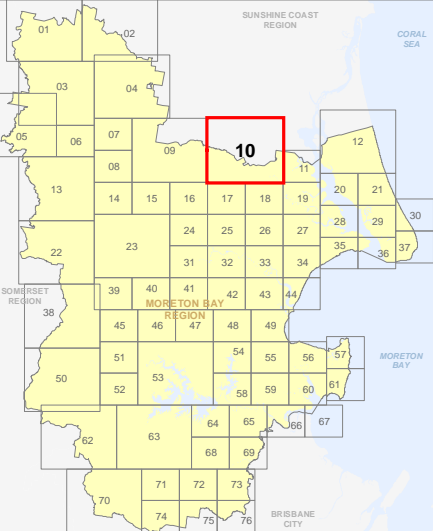
The Sustainable Planning Act 2009 does not apply to development in the area authorised under the Mineral Resources Act 1989, mining lease and mineral development license area other than:  
(a) for administering IDAS for the Heritage Act, in relation to a Queensland heritage place under the Heritage Act; and  
(b) some aspects of building work.  
Interested persons may obtain details of the mining lease or mineral development license from the chief executive of the State Government department in which the Mineral Resources Act is administered.

**Effective from 1 February 2016**

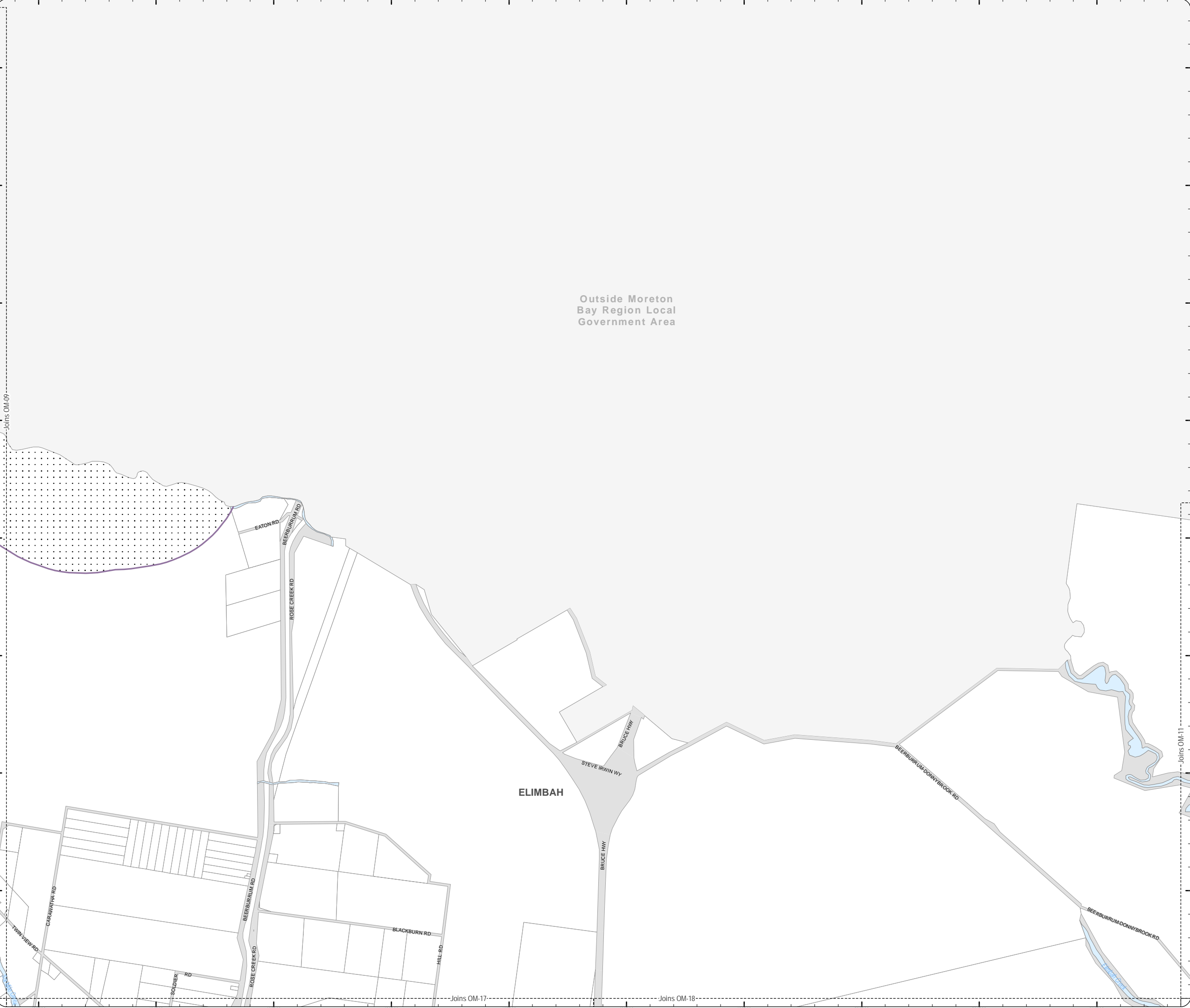


**DISCLAIMER:** Some of the information shown in this document has been provided to Council from external third parties. Council makes no representation and gives no warranty about the accuracy, reliability, completeness or suitability for any particular purpose of the information. Persons should not rely on the information shown in this document to make any decision with financial or legal implications and should instead rely on their own enquiries. To the full extent that it is able to do so in law, Council disclaims all liability (including liability in negligence) for all costs, losses and damages (including indirect and consequential costs, losses and damages) caused by or arising from anyone using or relying on the information shown in this document for any purpose whatsoever. © Copyright Moreton Bay Regional Council 2016

DCDB (Version Nov 2015) is reproduced with the permission of the State of Queensland



**OM-10 ER  
Overlay Map**



Please Note: Do Not Print using "Page Scaling: Fit to Printable Area", this will distort the scale of the map and impacts quality of text and linework. Please print using setup of A3 paper size and Landscape orientation, with "Page Scaling: None", and you will not see this message.



C:\Consultation\_June2015\back up\OML Extractive Resources.mxd



**PLANNING SCHEME**  
OVERLAY MAP - EXTRACTIVE RESOURCES

- Property boundaries
- Extractive resources transport route
- Transport route buffer
- Resource processing area
- Separation area
- Mining lease
- Mineral development licence

Please read the following notes about this map:

This overlay map only affects you if your property is identified in a Separation Area or Transport Route Buffer, and you wish to develop (e.g. build or extend, change use, subdivide, clear native vegetation, fill or excavate).

In accordance with State Government requirements, this map shows extractive resource processing areas, separation areas, and extractive resources transport routes and buffers. This map also shows mining leases and mineral development licences in accordance with the *Mineral Resources Act 1989*.

Inclusion in this map does not necessarily mean there are associated requirements.

Refer to relevant zone code and development codes for requirements associated with this overlay map.

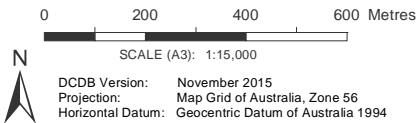
For further information regarding this overlay map, please refer to the Overlay information sheet on Council's website ([www.moretonbay.qld.gov.au/mbrcplanningscheme](http://www.moretonbay.qld.gov.au/mbrcplanningscheme)) or contact council on 3205 0555.

The Sustainable Planning Act 2009 does not apply to development in the area authorised under the Mineral Resources Act 1989, mining lease and mineral development license area other than:

- (a) for administering IDAS for the Heritage Act, in relation to a Queensland heritage place under the Heritage Act; and
- (b) some aspects of building work.

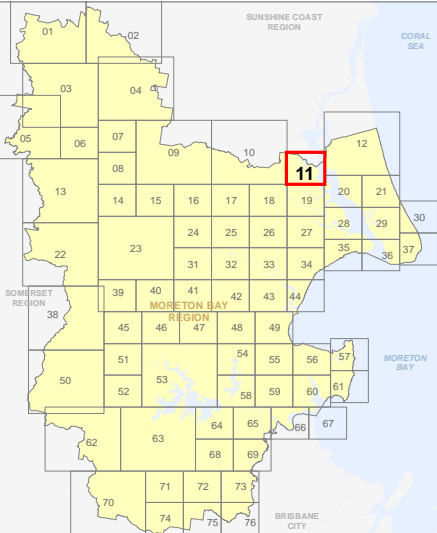
Interested persons may obtain details of the mining lease or mineral development license from the chief executive of the State Government department in which the Mineral Resources Act is administered.

**Effective from 1 February 2016**



**DISCLAIMER:** Some of the information shown in this document has been provided to Council from external third parties. Council makes no representation and gives no warranty about the accuracy, reliability, completeness or suitability for any particular purpose of the information. Persons should not rely on the information shown in this document to make any decision with financial or legal implications and should instead rely on their own enquiries. To the full extent that it is able to do so in law, Council disclaims all liability (including liability in negligence) for all costs, losses and damages (including indirect and consequential costs, losses and damages) caused by or arising from anyone using or relying on the information shown in this document for any purpose whatsoever. © Copyright Moreton Bay Regional Council 2016

DCDB (Version Nov 2015) is reproduced with the permission of the State of Queensland



**OM-11 ER  
Overlay Map**

C:\Consultation\_June2015\back up\OML Extractive Resources.mxd



Please Note: Do Not Print using "Page Scaling: Fit to Printable Area", this will distort the scale of the map and impacts quality of text and linework. Please print using setup of A3 paper size and Landscape orientation, with "Page Scaling: None", and you will not see this message.

**PLANNING SCHEME**  
OVERLAY MAP - EXTRACTIVE RESOURCES

- Property boundaries
- Extractive resources transport route
- Transport route buffer
- Resource processing area
- Separation area
- Mining lease
- Mineral development licence

Please read the following notes about this map:

This overlay map only affects you if your property is identified in a Separation Area or Transport Route Buffer, and you wish to develop (e.g. build or extend, change use, subdivide, clear native vegetation, fill or excavate).

In accordance with State Government requirements, this map shows extractive resource processing areas, separation areas, and extractive resources transport routes and buffers. This map also shows mining leases and mineral development licences in accordance with the *Mineral Resources Act 1989*.

Inclusion in this map does not necessarily mean there are associated requirements.

Refer to relevant zone code and development codes for requirements associated with this overlay map.

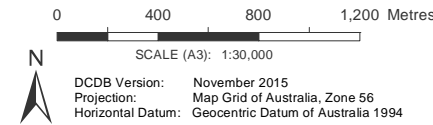
For further information regarding this overlay map, please refer to the Overlay information sheet on Council's website ([www.moretonbay.qld.gov.au/mbrcplanningscheme](http://www.moretonbay.qld.gov.au/mbrcplanningscheme)) or contact council on 3205 0555.

The Sustainable Planning Act 2009 does not apply to development in the area authorised under the Mineral Resources Act 1989, mining lease and mineral development license area other than:

- (a) for administering IDAS for the Heritage Act, in relation to a Queensland heritage place under the Heritage Act; and
- (b) some aspects of building work.

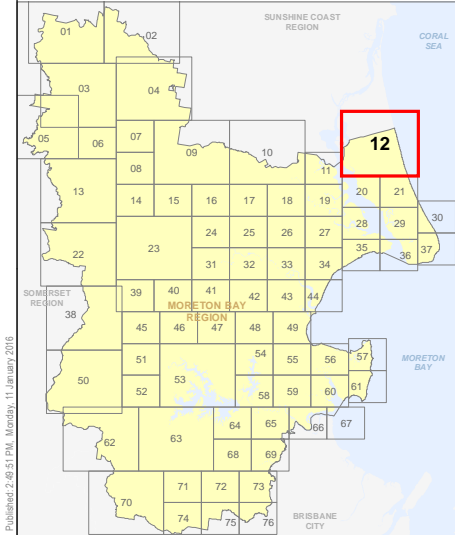
Interested persons may obtain details of the mining lease or mineral development license from the chief executive of the State Government department in which the Mineral Resources Act is administered.

**Effective from 1 February 2016**

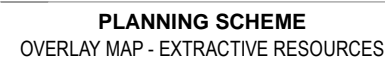


**DISCLAIMER:** Some of the information shown in this document has been provided to Council from external third parties. Council makes no representation and gives no warranty about the accuracy, reliability, completeness or suitability for any particular purpose of the information. Persons should not rely on the information shown in this document to make any decision with financial or legal implications and should instead rely on their own enquiries. To the full extent that it is able to do so in law, Council disclaims all liability (including liability in negligence) for all costs, losses and damages (including indirect and consequential costs, losses and damages) caused by or arising from anyone using or relying on the information shown in this document for any purpose whatsoever. © Copyright Moreton Bay Regional Council 2016

DCDB (Version Nov 2015) is reproduced with the permission of the State of Queensland

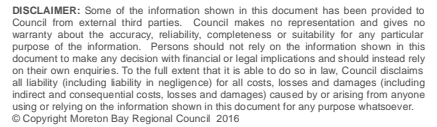


**OM-12 ER  
Overlay Map**

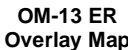


- Please read the following notes about this map:
- This overlay map only affects you if your property is identified in a Separation Area or Separation Route Buffer, and you wish to develop (e.g. build or extend, change use, subdivide, clear native vegetation, fill or excavate).
- In accordance with State Government requirements, this map shows extractive resource processing areas, separation areas, and extractive resources transport routes and buffers. This map also shows mining leases and mineral development licences in accordance with the *Mineral Resources Act 1989*.
- Inclusion in this map does not necessarily mean there are associated requirements.
- Refer to relevant zone code and development codes for requirements associated with this overlay map.
- For further information regarding this overlay map, please refer to the overlay information sheet on Council's website ([www.moretonbay.qld.gov.au/mbrccplanningscheme](http://www.moretonbay.qld.gov.au/mbrccplanningscheme)) or contact council on 3205 0555.

**Effective from 1 February 2016**

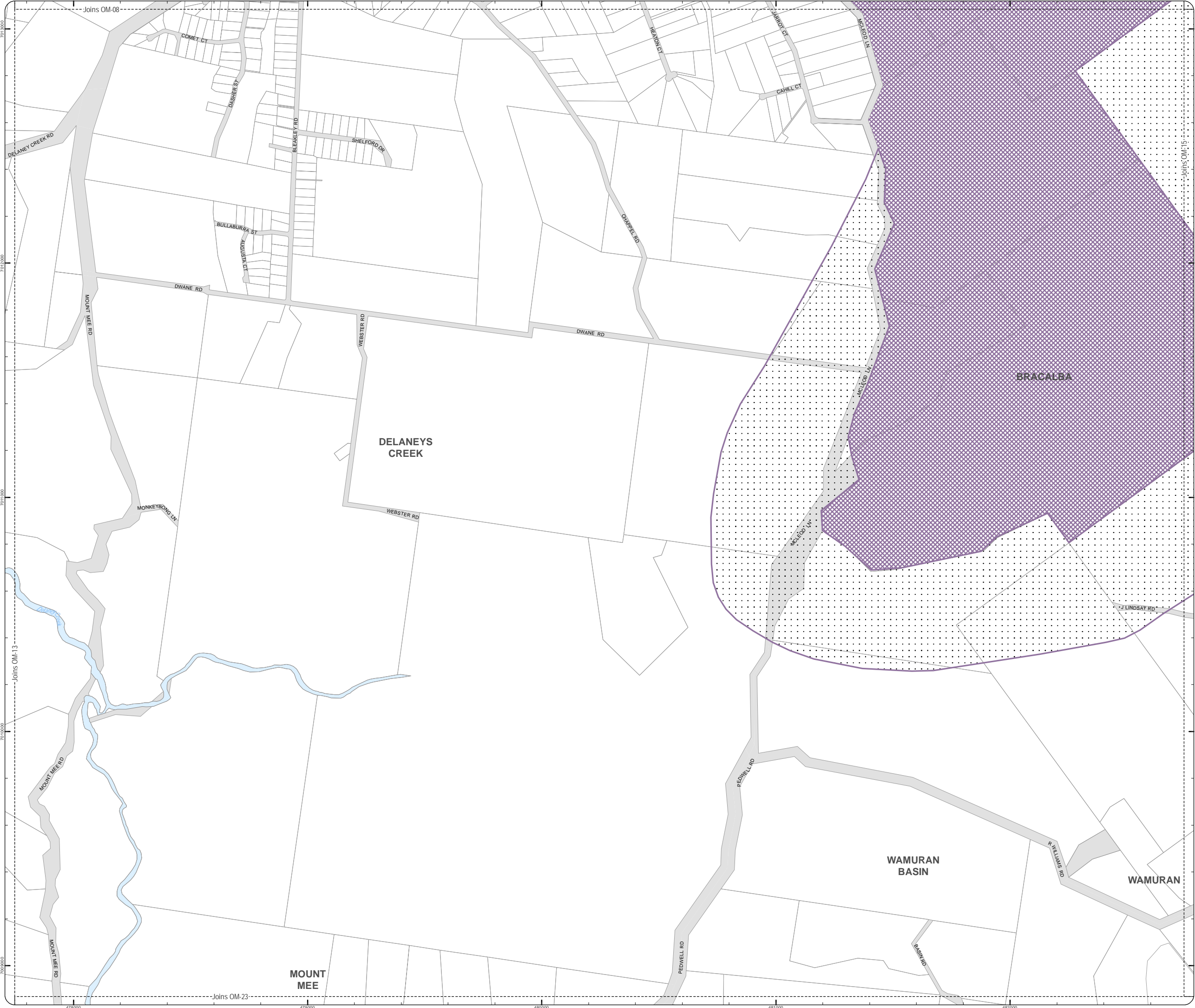


DCDB (Version Nov 2015) is reproduced with the permission of the State of Queensland





C:\Consultant\June2015\back up\OOL Extractive Resources.mxd



PLANNING SCHEME  
OVERLAY MAP - EXTRACTIVE RESOURCES

- Property boundaries
- Extractive resources transport route
- Transport route buffer
- Resource processing area
- Separation area
- Mining lease
- Mineral development licence

Please read the following notes about this map:

This overlay map only affects you if your property is identified in a Separation Area or Transport Route Buffer, and you wish to develop (e.g. build or extend, change use, subdivide, clear native vegetation, fill or excavate).

In accordance with State Government requirements, this map shows extractive resource processing areas, separation areas, and extractive resources transport routes and buffers. This map also shows mining leases and mineral development licences in accordance with the *Mineral Resources Act 1989*.

Inclusion in this map does not necessarily mean there are associated requirements.

Refer to relevant zone code and development codes for requirements associated with this overlay map.

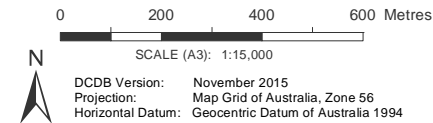
For further information regarding this overlay map, please refer to the Overlay information sheet on Council's website ([www.moretonbay.qld.gov.au/mbrcplanningscheme](http://www.moretonbay.qld.gov.au/mbrcplanningscheme)) or contact council on 3205 0555.

The Sustainable Planning Act 2009 does not apply to development in the area authorised under the Mineral Resources Act 1989, mining lease and mineral development license area other than:

- (a) for administering IDAS for the Heritage Act, in relation to a Queensland heritage place under the Heritage Act; and
- (b) some aspects of building work.

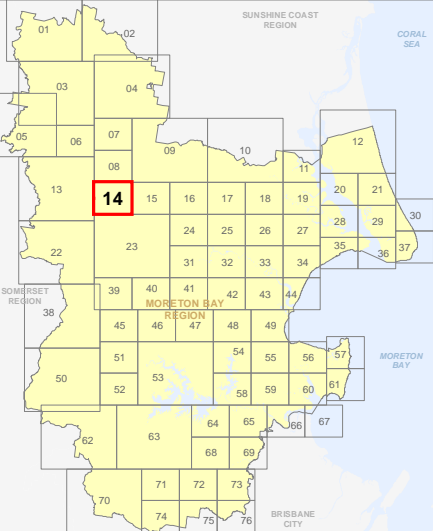
Interested persons may obtain details of the mining lease or mineral development license from the chief executive of the State Government department in which the Mineral Resources Act is administered.

Effective from 1 February 2016



**DISCLAIMER:** Some of the information shown in this document has been provided to Council from external third parties. Council makes no representation and gives no warranty about the accuracy, reliability, completeness or suitability for any particular purpose of the information. Persons should not rely on the information shown in this document to make any decision with financial or legal implications and should instead rely on their own enquiries. To the full extent that it is able to do so in law, Council disclaims all liability (including liability in negligence) for all costs, losses and damages (including indirect and consequential costs, losses and damages) caused by or arising from anyone using or relying on the information shown in this document for any purpose whatsoever. © Copyright Moreton Bay Regional Council 2016

DCDB (Version Nov 2015) is reproduced with the permission of the State of Queensland



OM-14 ER  
Overlay Map

C:\Consultant\_June2015\back up\OML Extractive Resources.mxd



**PLANNING SCHEME**  
**OVERLAY MAP - EXTRACTIVE RESOURCES**

- Property boundaries
- Extractive resources transport route
- Transport route buffer
- Resource processing area
- Separation area
- Mining lease
- Mineral development licence

Please read the following notes about this map:

This overlay map only affects you if your property is identified in a Separation Area or Transport Route Buffer, and you wish to develop (e.g. build or extend, change use, subdivide, clear native vegetation, fill or excavate).

In accordance with State Government requirements, this map shows extractive resource processing areas, separation areas, and extractive resources transport routes and buffers. This map also shows mining leases and mineral development licences in accordance with the *Mineral Resources Act 1989*.

Inclusion in this map does not necessarily mean there are associated requirements.

Refer to relevant zone code and development codes for requirements associated with this overlay map.

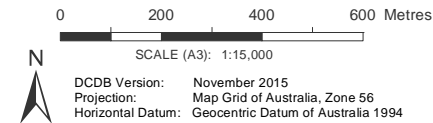
For further information regarding this overlay map, please refer to the Overlay information sheet on Council's website ([www.moretonbay.qld.gov.au/mbrcplanningscheme](http://www.moretonbay.qld.gov.au/mbrcplanningscheme)) or contact council on 3205 0555.

The Sustainable Planning Act 2009 does not apply to development in the area authorised under the Mineral Resources Act 1989, mining lease and mineral development license area other than:

- (a) for administering IDAS for the Heritage Act, in relation to a Queensland heritage place under the Heritage Act; and
- (b) some aspects of building work.

Interested persons may obtain details of the mining lease or mineral development license from the chief executive of the State Government department in which the Mineral Resources Act is administered.

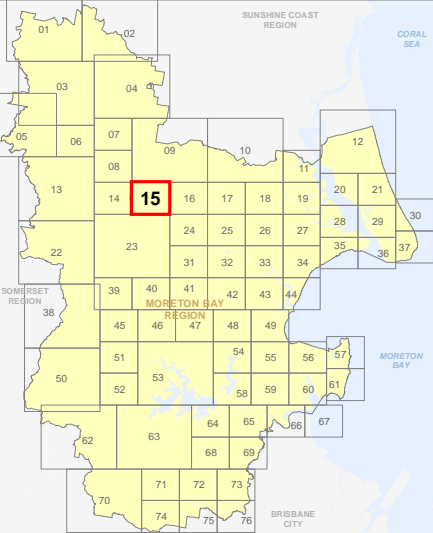
**Effective from 1 February 2016**



DCDB Version: November 2015  
Projection: Map Grid of Australia, Zone 56  
Horizontal Datum: Geocentric Datum of Australia 1994

**DISCLAIMER:** Some of the information shown in this document has been provided to Council from external third parties. Council makes no representation and gives no warranty about the accuracy, reliability, completeness or suitability for any particular purpose of the information. Persons should not rely on the information shown in this document to make any decision with financial or legal implications and should instead rely on their own enquiries. To the full extent that it is able to do so in law, Council disclaims all liability (including liability in negligence) for all costs, losses and damages (including indirect and consequential costs, losses and damages) caused by or arising from anyone using or relying on the information shown in this document for any purpose whatsoever. © Copyright Moreton Bay Regional Council 2016

DCDB (Version Nov 2015) is reproduced with the permission of the State of Queensland



**OM-15 ER  
Overlay Map**



C:\Consultation\_June2015\back up\OOM\_Extractive\_Resources.mxd



PLANNING SCHEME  
OVERLAY MAP - EXTRACTIVE RESOURCES

- Property boundaries
- Extractive resources transport route
- Transport route buffer
- Resource processing area
- Separation area
- Mining lease
- Mineral development licence

Please read the following notes about this map:

This overlay map only affects you if your property is identified in a Separation Area or Transport Route Buffer, and you wish to develop (e.g. build or extend, change use, subdivide, clear native vegetation, fill or excavate).

In accordance with State Government requirements, this map shows extractive resource processing areas, separation areas, and extractive resources transport routes and buffers. This map also shows mining leases and mineral development licences in accordance with the *Mineral Resources Act 1989*.

Inclusion in this map does not necessarily mean there are associated requirements.

Refer to relevant zone code and development codes for requirements associated with this overlay map.

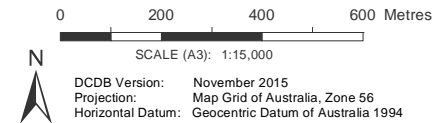
For further information regarding this overlay map, please refer to the Overlay information sheet on Council's website ([www.moretonbay.qld.gov.au/mbrplanningscheme](http://www.moretonbay.qld.gov.au/mbrplanningscheme)) or contact council on 3205 0555.

The Sustainable Planning Act 2009 does not apply to development in the area authorised under the Mineral Resources Act 1989, mining lease and mineral development license area other than:

- (a) for administering IDAS for the Heritage Act, in relation to a Queensland heritage place under the Heritage Act; and
- (b) some aspects of building work.

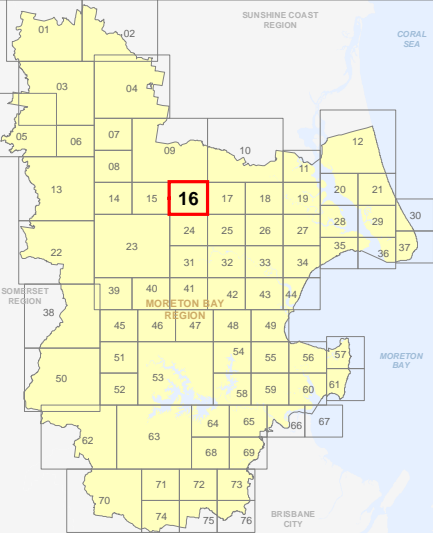
Interested persons may obtain details of the mining lease or mineral development license from the chief executive of the State Government department in which the Mineral Resources Act is administered.

Effective from 1 February 2016



**DISCLAIMER:** Some of the information shown in this document has been provided to Council from external third parties. Council makes no representation and gives no warranty about the accuracy, reliability, completeness or suitability for any particular purpose of the information. Persons should not rely on the information shown in this document to make any decision with financial or legal implications and should instead rely on their own enquiries. To the full extent that it is able to do so in law, Council disclaims all liability (including liability in negligence) for all costs, losses and damages (including indirect and consequential costs, losses and damages) caused by or arising from anyone using or relying on the information shown in this document for any purpose whatsoever. © Copyright Moreton Bay Regional Council 2016

DCDB (Version Nov 2015) is reproduced with the permission of the State of Queensland



OM-16 ER  
Overlay Map



C:\Consultation\_June2015\back up\OOM\_Extractive\_Resources.mxd



**PLANNING SCHEME**  
OVERLAY MAP - EXTRACTIVE RESOURCES

- Property boundaries
- Extractive resources transport route
- Transport route buffer
- Resource processing area
- Separation area
- Mining lease
- Mineral development licence

Please read the following notes about this map:

This overlay map only affects you if your property is identified in a Separation Area or Transport Route Buffer, and you wish to develop (e.g. build or extend, change use, subdivide, clear native vegetation, fill or excavate).

In accordance with State Government requirements, this map shows extractive resource processing areas, separation areas, and extractive resources transport routes and buffers. This map also shows mining leases and mineral development licences in accordance with the *Mineral Resources Act 1989*.

Inclusion in this map does not necessarily mean there are associated requirements.

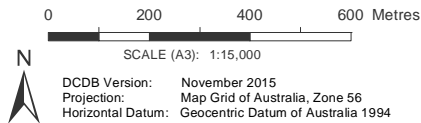
Refer to relevant zone code and development codes for requirements associated with this overlay map.

For further information regarding this overlay map, please refer to the Overlay information sheet on Council's website ([www.moretonbay.qld.gov.au/mbrcplanningscheme](http://www.moretonbay.qld.gov.au/mbrcplanningscheme)) or contact council on 3205 0555.

The Sustainable Planning Act 2009 does not apply to development in the area authorised under the Mineral Resources Act 1989, mining lease and mineral development license area other than:

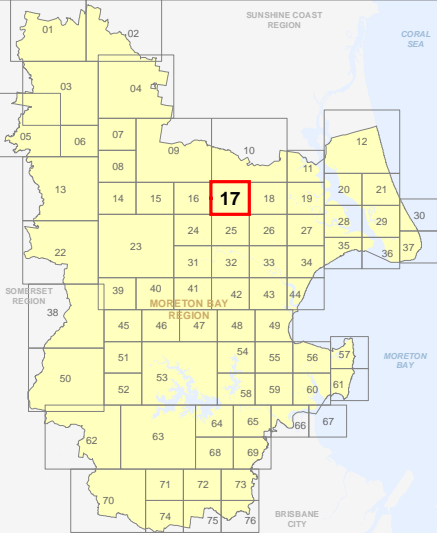
- (a) for administering IDAS for the Heritage Act, in relation to a Queensland heritage place under the Heritage Act; and
  - (b) some aspects of building work.
- Interested persons may obtain details of the mining lease or mineral development license from the chief executive of the State Government department in which the Mineral Resources Act is administered.

**Effective from 1 February 2016**



**DISCLAIMER:** Some of the information shown in this document has been provided to Council from external third parties. Council makes no representation and gives no warranty about the accuracy, reliability, completeness or suitability for any particular purpose of the information. Persons should not rely on the information shown in this document to make any decision with financial or legal implications and should instead rely on their own enquiries. To the full extent that it is able to do so in law, Council disclaims all liability (including liability in negligence) for all costs, losses and damages (including indirect and consequential costs, losses and damages) caused by or arising from anyone using or relying on the information shown in this document for any purpose whatsoever. © Copyright Moreton Bay Regional Council 2016

DCDB (Version Nov 2015) is reproduced with the permission of the State of Queensland










**OM-17 ER  
Overlay Map**

C:\Consult\om17\_june2015\back up\OM17 Extractive Resources.mxd



**PLANNING SCHEME**  
OVERLAY MAP - EXTRACTIVE RESOURCES

-  Property boundaries
-  Extractive resources transport route
-  Transport route buffer
-  Resource processing area
-  Separation area
-  Mining lease
-  Mineral development licence

Please read the following notes about this map:

This overlay map only affects you if your property is identified in a Separation Area or Transport Route Buffer, and you wish to develop (e.g. build or extend, change use, subdivide, clear native vegetation, fill or excavate).

In accordance with State Government requirements, this map shows extractive resource processing areas, separation areas, and extractive resources transport routes and buffers. This map also shows mining leases and mineral development licences in accordance with the *Mineral Resources Act 1989*.

Inclusion in this map does not necessarily mean there are associated requirements.

Refer to relevant zone code and development codes for requirements associated with this overlay map.

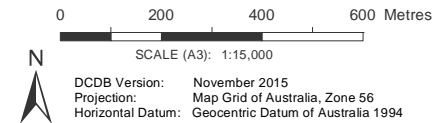
For further information regarding this overlay map, please refer to the Overlay information sheet on Council's website ([www.moretonbay.qld.gov.au/mbrclplanningscheme](http://www.moretonbay.qld.gov.au/mbrclplanningscheme)) or contact council on 3205 0555.

The Sustainable Planning Act 2009 does not apply to development in the area authorised under the Mineral Resources Act 1989, mining lease and mineral development license area other than:

- (a) for administering IDAS for the Heritage Act, in relation to a Queensland heritage place under the Heritage Act; and
- (b) some aspects of building work.

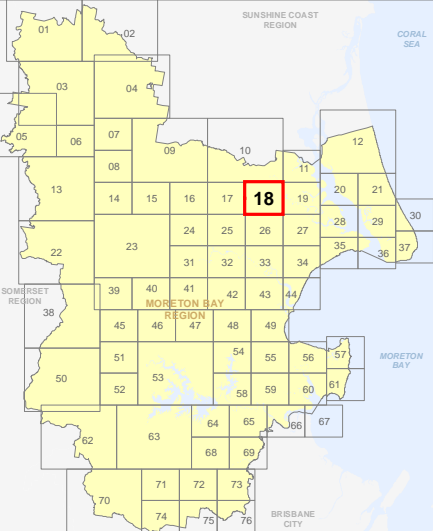
Interested persons may obtain details of the mining lease or mineral development license from the chief executive of the State Government department in which the Mineral Resources Act is administered.

**Effective from 1 February 2016**



**DISCLAIMER:** Some of the information shown in this document has been provided to Council from external third parties. Council makes no representation and gives no warranty about the accuracy, reliability, completeness or suitability for any particular purpose of the information. Persons should not rely on the information shown in this document to make any decision with financial or legal implications and should instead rely on their own enquiries. To the full extent that it is able to do so in law, Council disclaims all liability (including liability in negligence) for all costs, losses and damages (including indirect and consequential costs, losses and damages) caused by or arising from anyone using or relying on the information shown in this document for any purpose whatsoever. © Copyright Moreton Bay Regional Council 2016

DCDB (Version Nov 2015) is reproduced with the permission of the State of Queensland





C:\Consultation\_June2015\back up\OOL Extractive Resources.mxd



**PLANNING SCHEME**  
OVERLAY MAP - EXTRACTIVE RESOURCES

- Property boundaries
- Extractive resources transport route
- Transport route buffer
- Resource processing area
- Separation area
- Mining lease
- Mineral development licence

Please read the following notes about this map:

This overlay map only affects you if your property is identified in a Separation Area or Transport Route Buffer, and you wish to develop (e.g. build or extend, change use, subdivide, clear native vegetation, fill or excavate).

In accordance with State Government requirements, this map shows extractive resource processing areas, separation areas, and extractive resources transport routes and buffers. This map also shows mining leases and mineral development licences in accordance with the *Mineral Resources Act 1989*.

Inclusion in this map does not necessarily mean there are associated requirements.

Refer to relevant zone code and development codes for requirements associated with this overlay map.

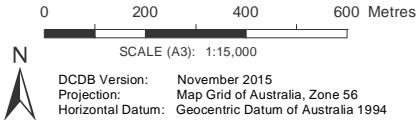
For further information regarding this overlay map, please refer to the Overlay information sheet on Council's website ([www.moretonbay.qld.gov.au/mbrplanningscheme](http://www.moretonbay.qld.gov.au/mbrplanningscheme)) or contact council on 3205 0555.

The Sustainable Planning Act 2009 does not apply to development in the area authorised under the Mineral Resources Act 1989, mining lease and mineral development license area other than:

- (a) for administering IDAS for the Heritage Act, in relation to a Queensland heritage place under the Heritage Act; and
- (b) some aspects of building work.

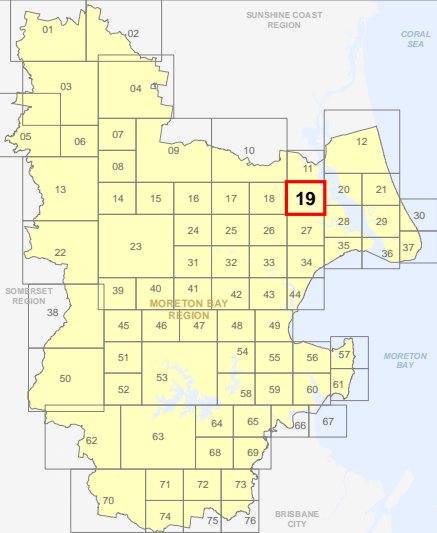
Interested persons may obtain details of the mining lease or mineral development license from the chief executive of the State Government department in which the Mineral Resources Act is administered.

**Effective from 1 February 2016**



**DISCLAIMER:** Some of the information shown in this document has been provided to Council from external third parties. Council makes no representation and gives no warranty about the accuracy, reliability, completeness or suitability for any particular purpose of the information. Persons should not rely on the information shown in this document to make any decision with financial or legal implications and should instead rely on their own enquiries. To the full extent that it is able to do so in law, Council disclaims all liability (including liability in negligence) for all costs, losses and damages (including indirect and consequential costs, losses and damages) caused by or arising from anyone using or relying on the information shown in this document for any purpose whatsoever. © Copyright Moreton Bay Regional Council 2016

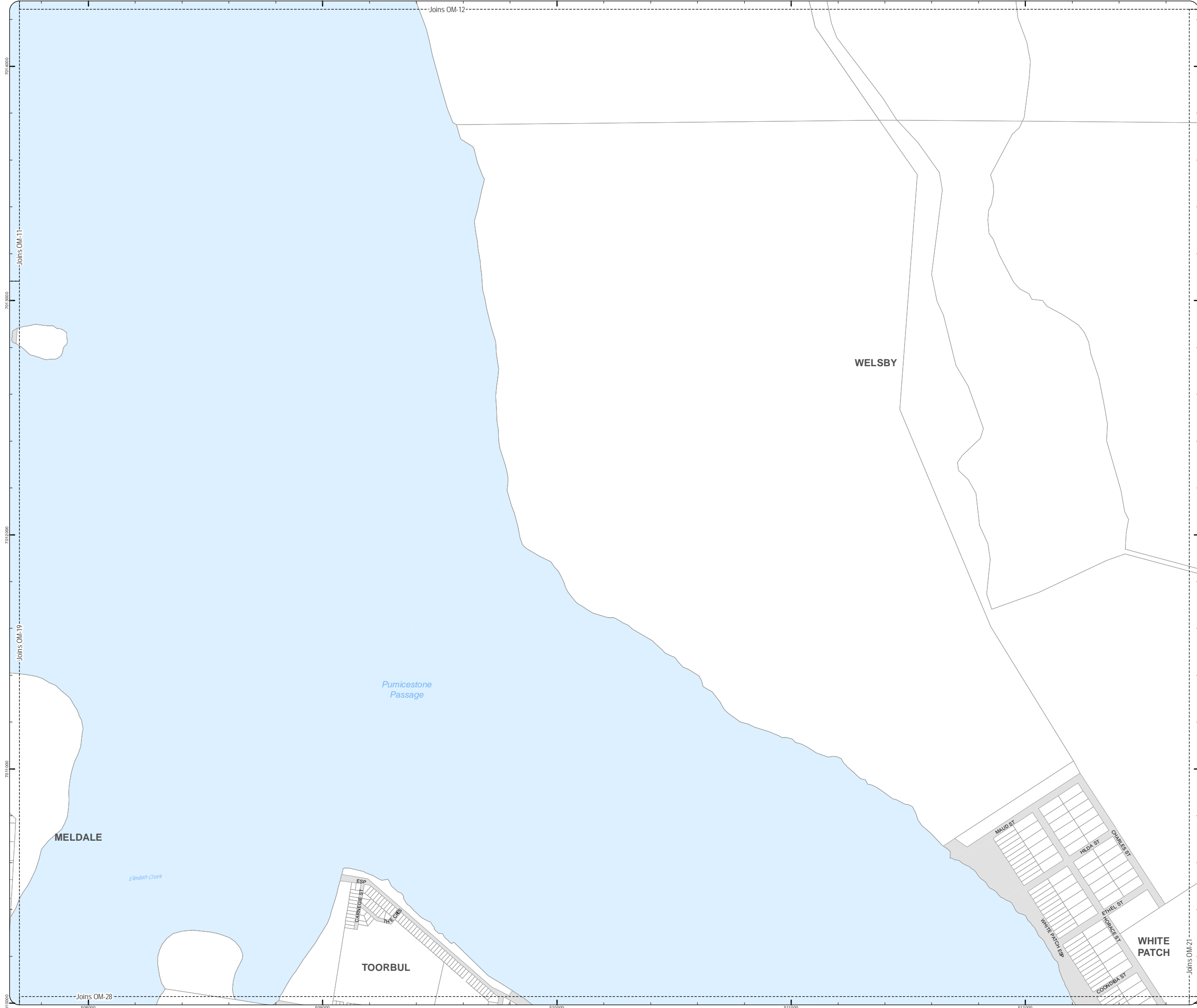
DCDB (Version Nov 2015) is reproduced with the permission of the State of Queensland



**OM-19 ER  
Overlay Map**



C:\Consultation\_June2015\back up\OML Extractive Resources.mxd



**PLANNING SCHEME**  
**OVERLAY MAP - EXTRACTIVE RESOURCES**

- Property boundaries
- Extractive resources transport route
- Transport route buffer
- Resource processing area
- Separation area
- Mining lease
- Mineral development licence

Please read the following notes about this map:

This overlay map only affects you if your property is identified in a Separation Area or Transport Route Buffer, and you wish to develop (e.g. build or extend, change use, subdivide, clear native vegetation, fill or excavate).

In accordance with State Government requirements, this map shows extractive resource processing areas, separation areas, and extractive resources transport routes and buffers. This map also shows mining leases and mineral development licences in accordance with the *Mineral Resources Act 1989*.

Inclusion in this map does not necessarily mean there are associated requirements.

Refer to relevant zone code and development codes for requirements associated with this overlay map.

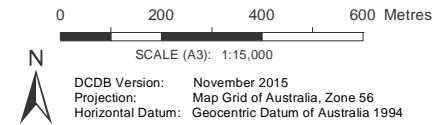
For further information regarding this overlay map, please refer to the Overlay information sheet on Council's website ([www.moretonbay.qld.gov.au/mbrcplanningscheme](http://www.moretonbay.qld.gov.au/mbrcplanningscheme)) or contact council on 3205 0555.

The Sustainable Planning Act 2009 does not apply to development in the area authorised under the Mineral Resources Act 1989, mining lease and mineral development license area other than:

- (a) for administering IDAS for the Heritage Act, in relation to a Queensland heritage place under the Heritage Act; and
- (b) some aspects of building work.

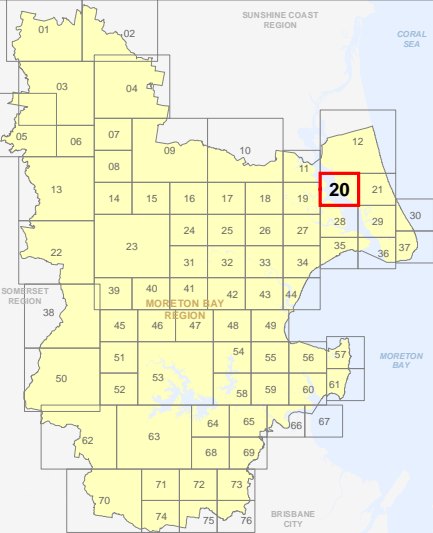
Interested persons may obtain details of the mining lease or mineral development license from the chief executive of the State Government department in which the Mineral Resources Act is administered.

**Effective from 1 February 2016**



**DISCLAIMER:** Some of the information shown in this document has been provided to Council from external third parties. Council makes no representation and gives no warranty about the accuracy, reliability, completeness or suitability for any particular purpose of the information. Persons should not rely on the information shown in this document to make any decision with financial or legal implications and should instead rely on their own enquiries. To the full extent that it is able to do so in law, Council disclaims all liability (including liability in negligence) for all costs, losses and damages (including indirect and consequential costs, losses and damages) caused by or arising from anyone using or relying on the information shown in this document for any purpose whatsoever. © Copyright Moreton Bay Regional Council 2016

DCDB (Version Nov 2015) is reproduced with the permission of the State of Queensland



**OM-20 ER**  
**Overlay Map**

C:\Consultant\_June2015\back up\OML Extractive Resources.mxd



**PLANNING SCHEME**  
**OVERLAY MAP - EXTRACTIVE RESOURCES**

- Property boundaries
- Extractive resources transport route
- Transport route buffer
- Resource processing area
- Separation area
- Mining lease
- Mineral development licence

Please read the following notes about this map:

This overlay map only affects you if your property is identified in a Separation Area or Transport Route Buffer, and you wish to develop (e.g. build or extend, change use, subdivide, clear native vegetation, fill or excavate).

In accordance with State Government requirements, this map shows extractive resource processing areas, separation areas, and extractive resources transport routes and buffers. This map also shows mining leases and mineral development licences in accordance with the *Mineral Resources Act 1989*.

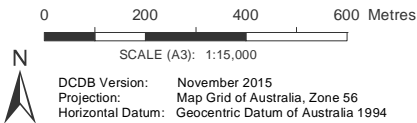
Inclusion in this map does not necessarily mean there are associated requirements.

Refer to relevant zone code and development codes for requirements associated with this overlay map.

For further information regarding this overlay map, please refer to the Overlay information sheet on Council's website ([www.moretonbay.qld.gov.au/mbrcplanningscheme](http://www.moretonbay.qld.gov.au/mbrcplanningscheme)) or contact council on 3205 0555.

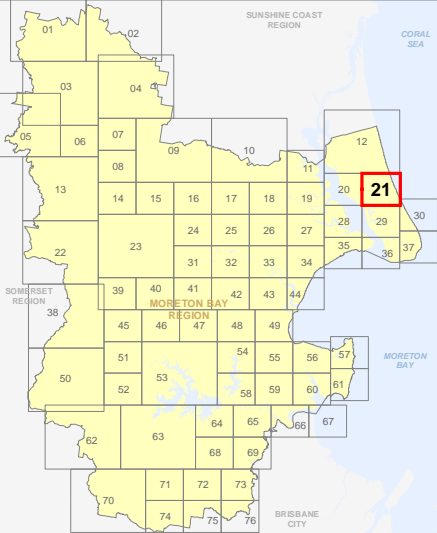
The Sustainable Planning Act 2009 does not apply to development in the area authorised under the Mineral Resources Act 1989, mining lease and mineral development license area other than:  
(a) for administering IDAS for the Heritage Act, in relation to a Queensland heritage place under the Heritage Act; and  
(b) some aspects of building work.  
Interested persons may obtain details of the mining lease or mineral development license from the chief executive of the State Government department in which the Mineral Resources Act is administered.

**Effective from 1 February 2016**



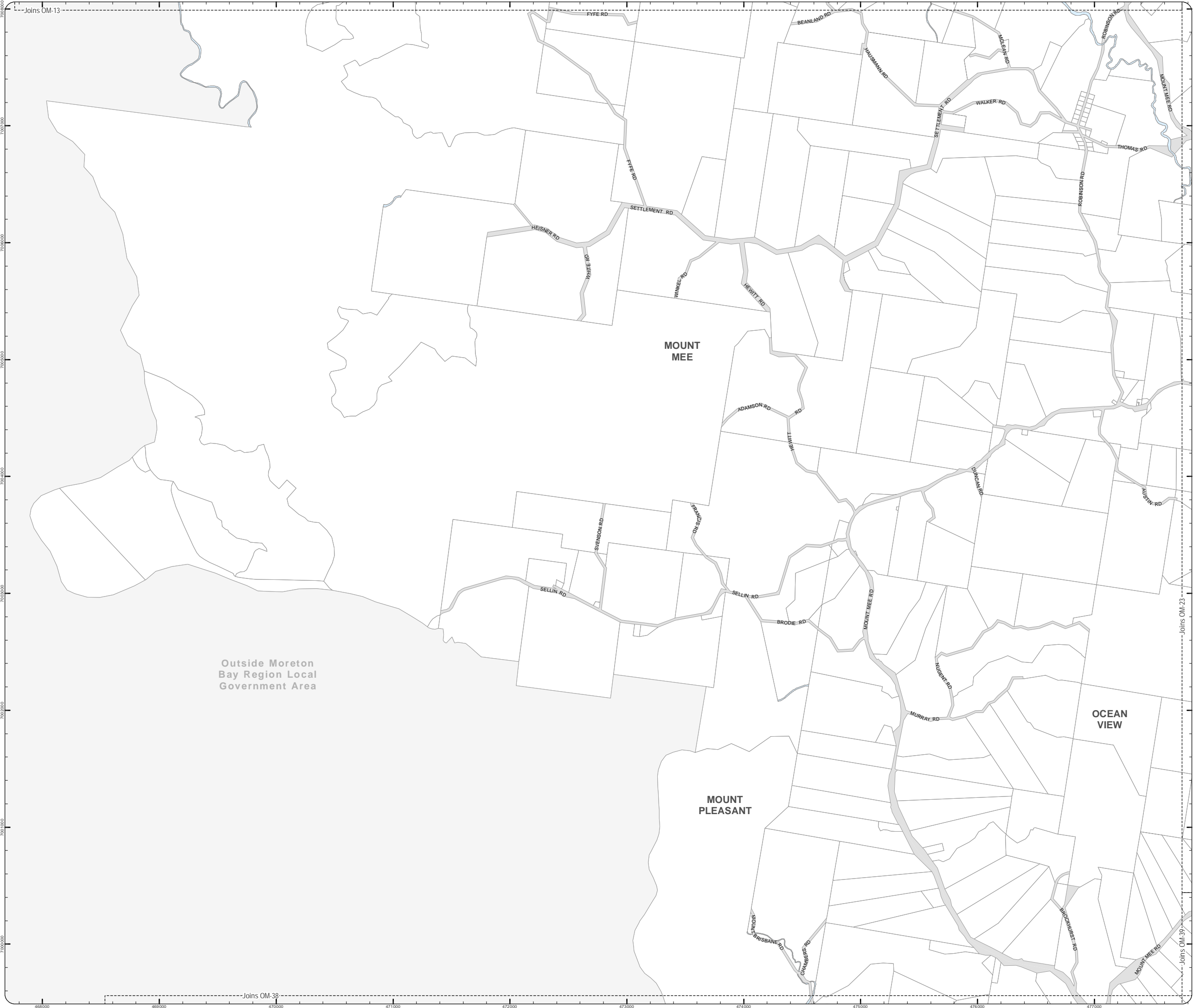
**DISCLAIMER:** Some of the information shown in this document has been provided to Council from external third parties. Council makes no representation and gives no warranty about the accuracy, reliability, completeness or suitability for any particular purpose of the information. Persons should not rely on the information shown in this document to make any decision with financial or legal implications and should instead rely on their own enquiries. To the full extent that it is able to do so in law, Council disclaims all liability (including liability in negligence) for all costs, losses and damages (including indirect and consequential costs, losses and damages) caused by or arising from anyone using or relying on the information shown in this document for any purpose whatsoever. © Copyright Moreton Bay Regional Council 2016

DCDB (Version Nov 2015) is reproduced with the permission of the State of Queensland



**OM-21 ER  
Overlay Map**

C:\Consultant\June2015\back up\OML Extractive Resources.mxd



**PLANNING SCHEME**  
**OVERLAY MAP - EXTRACTIVE RESOURCES**

- Property boundaries
- Extractive resources transport route
- Transport route buffer
- Resource processing area
- Separation area
- Mining lease
- Mineral development licence

Please read the following notes about this map:

This overlay map only affects you if your property is identified in a Separation Area or Transport Route Buffer, and you wish to develop (e.g. build or extend, change use, subdivide, clear native vegetation, fill or excavate).

In accordance with State Government requirements, this map shows extractive resource processing areas, separation areas, and extractive resources transport routes and buffers. This map also shows mining leases and mineral development licences in accordance with the *Mineral Resources Act 1989*.

Inclusion in this map does not necessarily mean there are associated requirements.

Refer to relevant zone code and development codes for requirements associated with this overlay map.

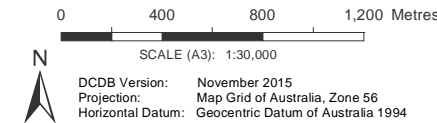
For further information regarding this overlay map, please refer to the Overlay information sheet on Council's website ([www.moretonbay.qld.gov.au/mbrcplanningscheme](http://www.moretonbay.qld.gov.au/mbrcplanningscheme)) or contact council on 3205 0555.

The Sustainable Planning Act 2009 does not apply to development in the area authorised under the Mineral Resources Act 1989, mining lease and mineral development license area other than:

- (a) for administering IDAS for the Heritage Act, in relation to a Queensland heritage place under the Heritage Act; and
- (b) some aspects of building work.

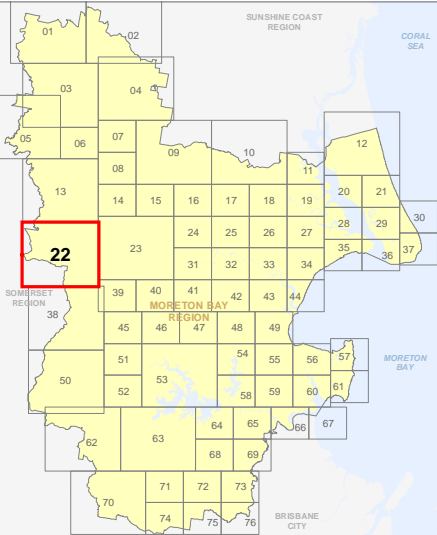
Interested persons may obtain details of the mining lease or mineral development license from the chief executive of the State Government department in which the Mineral Resources Act is administered.

**Effective from 1 February 2016**



**DISCLAIMER:** Some of the information shown in this document has been provided to Council from external third parties. Council makes no representation and gives no warranty about the accuracy, reliability, completeness or suitability for any particular purpose of the information. Persons should not rely on the information shown in this document to make any decision with financial or legal implications and should instead rely on their own enquiries. To the full extent that it is able to do so in law, Council disclaims all liability (including liability in negligence) for all costs, losses and damages (including indirect and consequential costs, losses and damages) caused by or arising from anyone using or relying on the information shown in this document for any purpose whatsoever. © Copyright Moreton Bay Regional Council 2016

DCDB (Version Nov 2015) is reproduced with the permission of the State of Queensland



**OM-22 ER  
Overlay Map**



**PLANNING SCHEME**  
OVERLAY MAP - EXTRACTIVE RESOURCES

- Property boundaries
- Extractive resources transport route
- Transport route buffer
- Resource processing area
- Separation area
- Mining lease
- Mineral development licence

Please read the following notes about this map:

This overlay map only affects you if your property is identified in a Separation Area or Transport Route Buffer, and you wish to develop (e.g. build or extend, change use, subdivide, clear native vegetation, fill or excavate).

In accordance with State Government requirements, this map shows extractive resource processing areas, separation areas, and extractive resources transport routes and buffers. This map also shows mining leases and mineral development licences in accordance with the *Mineral Resources Act 1989*.

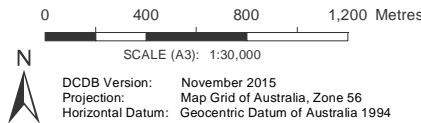
Inclusion in this map does not necessarily mean there are associated requirements.

Refer to relevant zone code and development codes for requirements associated with this overlay map.

For further information regarding this overlay map, please refer to the Overlay information sheet on Council's website ([www.moretonbay.qld.gov.au/mbrplanningscheme](http://www.moretonbay.qld.gov.au/mbrplanningscheme)) or contact council on 3205 0555.

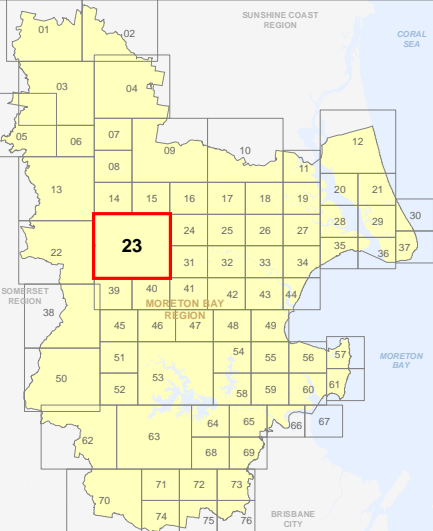
The Sustainable Planning Act 2009 does not apply to development in the area authorised under the Mineral Resources Act 1989, mining lease and mineral development license area other than:  
(a) for administering IDAS for the Heritage Act, in relation to a Queensland heritage place under the Heritage Act; and  
(b) some aspects of building work.  
Interested persons may obtain details of the mining lease or mineral development license from the chief executive of the State Government department in which the Mineral Resources Act is administered.

**Effective from 1 February 2016**

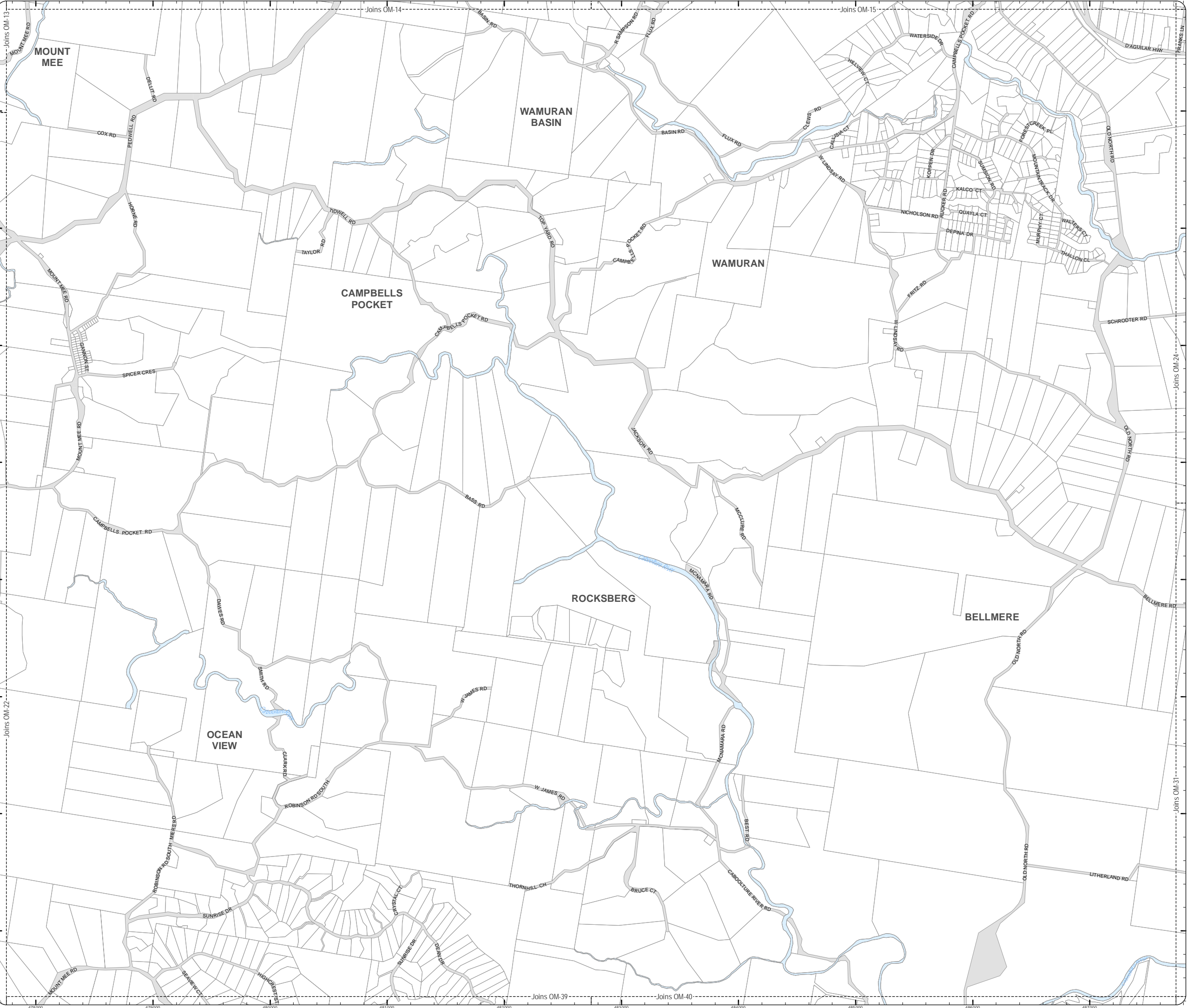


**DISCLAIMER:** Some of the information shown in this document has been provided to Council from external third parties. Council makes no representation and gives no warranty about the accuracy, reliability, completeness or suitability for any particular purpose of the information. Persons should not rely on the information shown in this document to make any decision with financial or legal implications and should instead rely on their own enquiries. To the full extent that it is able to do so in law, Council disclaims all liability (including liability in negligence) for all costs, losses and damages (including indirect and consequential costs, losses and damages) caused by or arising from anyone using or relying on the information shown in this document for any purpose whatsoever. © Copyright Moreton Bay Regional Council 2016

DCDB (Version Nov 2015) is reproduced with the permission of the State of Queensland



**OM-23 ER  
Overlay Map**



C:\Consultation\_June2015\back up\OM-24 Extractive Resources.mxd



**PLANNING SCHEME**  
OVERLAY MAP - EXTRACTIVE RESOURCES

- Property boundaries
- Extractive resources transport route
- Transport route buffer
- Resource processing area
- Separation area
- Mining lease
- Mineral development licence

Please read the following notes about this map:

This overlay map only affects you if your property is identified in a Separation Area or Transport Route Buffer, and you wish to develop (e.g. build or extend, change use, subdivide, clear native vegetation, fill or excavate).

In accordance with State Government requirements, this map shows extractive resource processing areas, separation areas, and extractive resources transport routes and buffers. This map also shows mining leases and mineral development licences in accordance with the *Mineral Resources Act 1989*.

Inclusion in this map does not necessarily mean there are associated requirements.

Refer to relevant zone code and development codes for requirements associated with this overlay map.

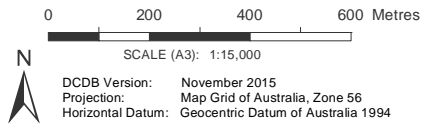
For further information regarding this overlay map, please refer to the Overlay information sheet on Council's website ([www.moretonbay.qld.gov.au/mbrplanningscheme](http://www.moretonbay.qld.gov.au/mbrplanningscheme)) or contact council on 3205 0555.

The Sustainable Planning Act 2009 does not apply to development in the area authorised under the Mineral Resources Act 1989, mining lease and mineral development license area other than:

- (a) for administering IDAS for the Heritage Act, in relation to a Queensland heritage place under the Heritage Act; and
- (b) some aspects of building work.

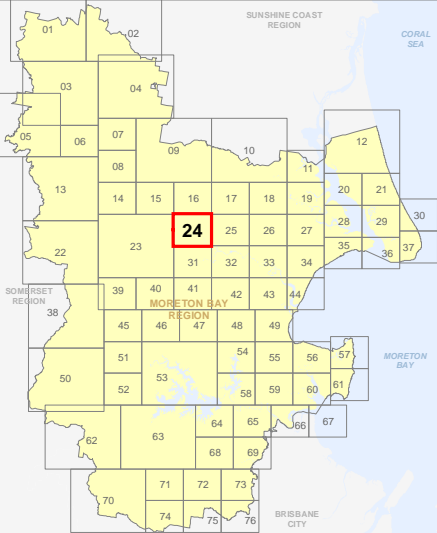
Interested persons may obtain details of the mining lease or mineral development license from the chief executive of the State Government department in which the Mineral Resources Act is administered.

**Effective from 1 February 2016**



**DISCLAIMER:** Some of the information shown in this document has been provided to Council from external third parties. Council makes no representation and gives no warranty about the accuracy, reliability, completeness or suitability for any particular purpose of the information. Persons should not rely on the information shown in this document to make any decision with financial or legal implications and should instead rely on their own enquiries. To the full extent that it is able to do so in law, Council disclaims all liability (including liability in negligence) for all costs, losses and damages (including indirect and consequential costs, losses and damages) caused by or arising from anyone using or relying on the information shown in this document for any purpose whatsoever. © Copyright Moreton Bay Regional Council 2016

DCDB (Version Nov 2015) is reproduced with the permission of the State of Queensland



**OM-24 ER  
Overlay Map**





PLANNING SCHEME  
OVERLAY MAP - EXTRACTIVE RESOURCES

- Property boundaries
- Extractive resources transport route
- Transport route buffer
- Resource processing area
- Separation area
- Mining lease
- Mineral development licence

Please read the following notes about this map:

This overlay map only affects you if your property is identified in a Separation Area or Transport Route Buffer, and you wish to develop (e.g. build or extend, change use, subdivide, clear native vegetation, fill or excavate).

In accordance with State Government requirements, this map shows extractive resource processing areas, separation areas, and extractive resources transport routes and buffers. This map also shows mining leases and mineral development licences in accordance with the *Mineral Resources Act 1989*.

Inclusion in this map does not necessarily mean there are associated requirements.

Refer to relevant zone code and development codes for requirements associated with this overlay map.

For further information regarding this overlay map, please refer to the Overlay information sheet on Council's website ([www.moretonbay.qld.gov.au/mbrplanningscheme](http://www.moretonbay.qld.gov.au/mbrplanningscheme)) or contact council on 3205 0555.

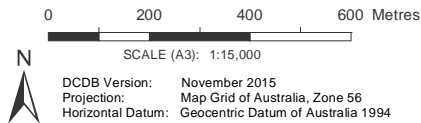
The Sustainable Planning Act 2009 does not apply to development in the area authorised under the Mineral Resources Act 1989, mining lease and mineral development license area other than:

(a) for administering IDAS for the Heritage Act, in relation to a Queensland heritage place under the Heritage Act; and

(b) some aspects of building work.

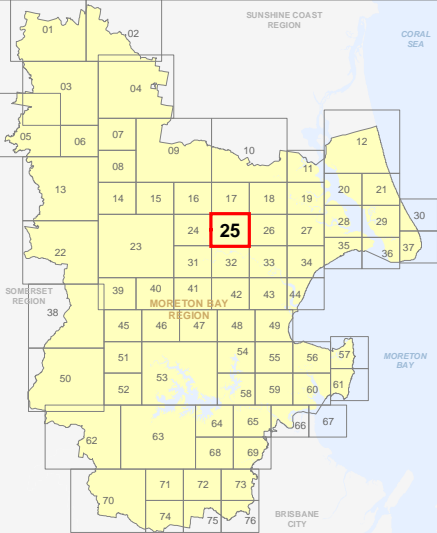
Interested persons may obtain details of the mining lease or mineral development license from the chief executive of the State Government department in which the Mineral Resources Act is administered.

Effective from 1 February 2016



**DISCLAIMER:** Some of the information shown in this document has been provided to Council from external third parties. Council makes no representation and gives no warranty about the accuracy, reliability, completeness or suitability for any particular purpose of the information. Persons should not rely on the information shown in this document to make any decision with financial or legal implications and should instead rely on their own enquiries. To the full extent that it is able to do so in law, Council disclaims all liability (including liability in negligence) for all costs, losses and damages (including indirect and consequential costs, losses and damages) caused by or arising from anyone using or relying on the information shown in this document for any purpose whatsoever. © Copyright Moreton Bay Regional Council 2016

DCDB (Version Nov 2015) is reproduced with the permission of the State of Queensland



OM-25 ER  
Overlay Map



C:\Consultant\June2015\back up\OOL Extractive Resources.mxd



## PLANNING SCHEME

### OVERLAY MAP - EXTRACTIVE RESOURCES

- Property boundaries
- Extractive resources transport route
- Transport route buffer
- Resource processing area
- Separation area
- Mining lease
- Mineral development licence

Please read the following notes about this map:

This overlay map only affects you if your property is identified in a Separation Area or Transport Route Buffer, and you wish to develop (e.g. build or extend, change use, subdivide, clear native vegetation, fill or excavate).

In accordance with State Government requirements, this map shows extractive resource processing areas, separation areas, and extractive resources transport routes and buffers. This map also shows mining leases and mineral development licences in accordance with the *Mineral Resources Act 1989*.

Inclusion in this map does not necessarily mean there are associated requirements.

Refer to relevant zone code and development codes for requirements associated with this overlay map.

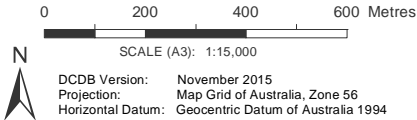
For further information regarding this overlay map, please refer to the Overlay information sheet on Council's website ([www.moretonbay.qld.gov.au/mbrcplanningscheme](http://www.moretonbay.qld.gov.au/mbrcplanningscheme)) or contact council on 3205 0555.

The Sustainable Planning Act 2009 does not apply to development in the area authorised under the Mineral Resources Act 1989, mining lease and mineral development license area other than:

- (a) for administering IDAS for the Heritage Act, in relation to a Queensland heritage place under the Heritage Act; and
- (b) some aspects of building work.

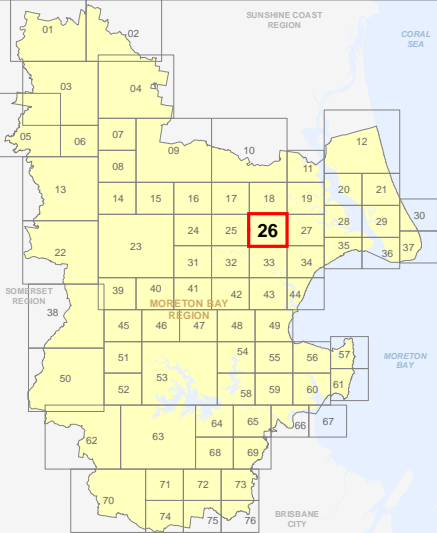
Interested persons may obtain details of the mining lease or mineral development license from the chief executive of the State Government department in which the Mineral Resources Act is administered.

### Effective from 1 February 2016



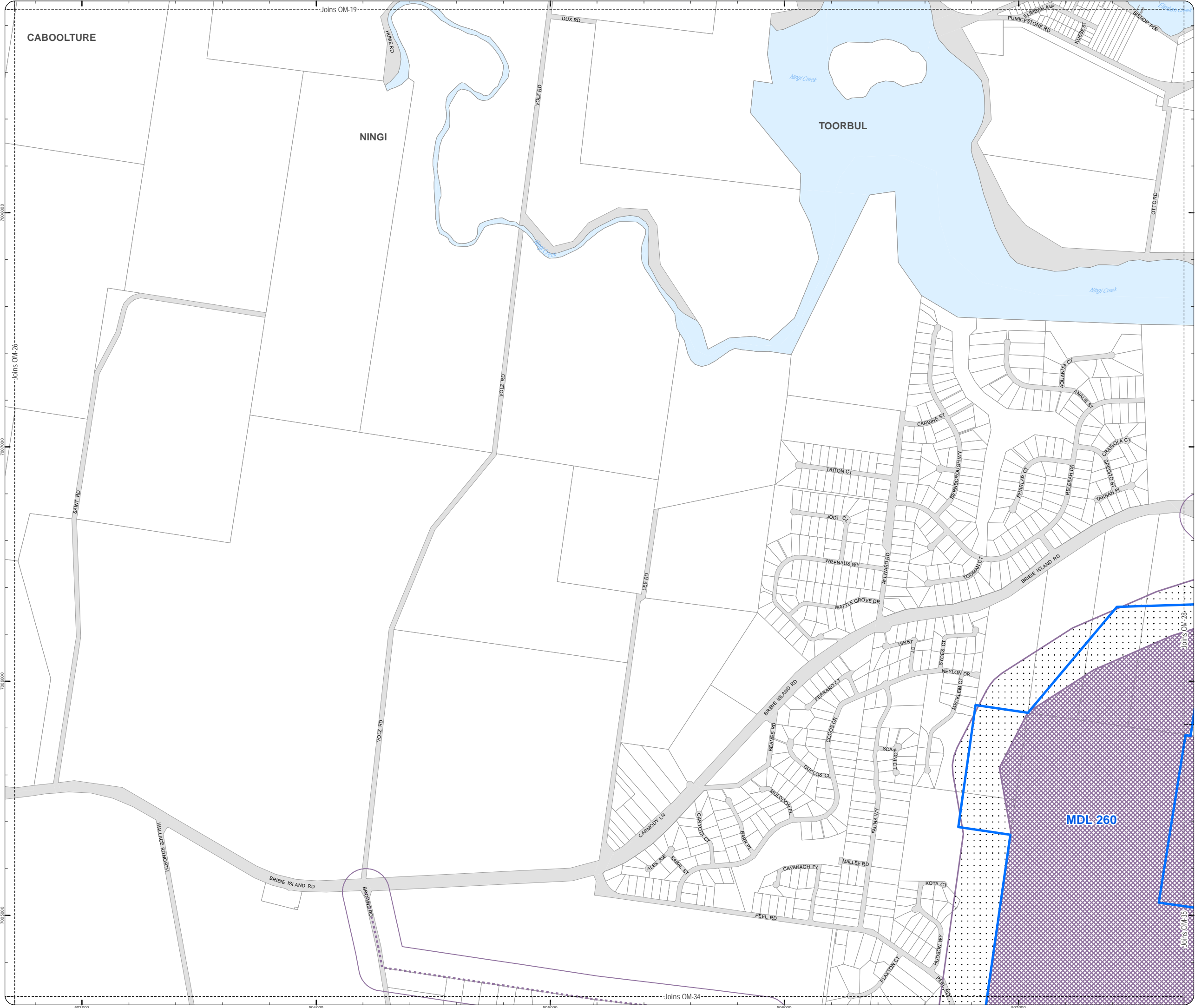
**DISCLAIMER:** Some of the information shown in this document has been provided to Council from external third parties. Council makes no representation and gives no warranty about the accuracy, reliability, completeness or suitability for any particular purpose of the information. Persons should not rely on the information shown in this document to make any decision with financial or legal implications and should instead rely on their own enquiries. To the full extent that it is able to do so in law, Council disclaims all liability (including liability in negligence) for all costs, losses and damages (including indirect and consequential costs, losses and damages) caused by or arising from anyone using or relying on the information shown in this document for any purpose whatsoever. © Copyright Moreton Bay Regional Council 2016

DCDB (Version Nov 2015) is reproduced with the permission of the State of Queensland



### OM-26 ER Overlay Map

C:\Consultant\June2015\back up\OML Extractive Resources.mxd



**PLANNING SCHEME**  
OVERLAY MAP - EXTRACTIVE RESOURCES

- Property boundaries
- Extractive resources transport route
- Transport route buffer
- Resource processing area
- Separation area
- Mining lease
- Mineral development licence

Please read the following notes about this map:

This overlay map only affects you if your property is identified in a Separation Area or Transport Route Buffer, and you wish to develop (e.g. build or extend, change use, subdivide, clear native vegetation, fill or excavate).

In accordance with State Government requirements, this map shows extractive resource processing areas, separation areas, and extractive resources transport routes and buffers. This map also shows mining leases and mineral development licences in accordance with the *Mineral Resources Act 1989*.

Inclusion in this map does not necessarily mean there are associated requirements.

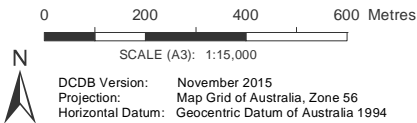
Refer to relevant zone code and development codes for requirements associated with this overlay map.

For further information regarding this overlay map, please refer to the Overlay information sheet on Council's website ([www.moretonbay.qld.gov.au/mbrcplanningscheme](http://www.moretonbay.qld.gov.au/mbrcplanningscheme)) or contact council on 3205 0555.

The Sustainable Planning Act 2009 does not apply to development in the area authorised under the Mineral Resources Act 1989, mining lease and mineral development license area other than:

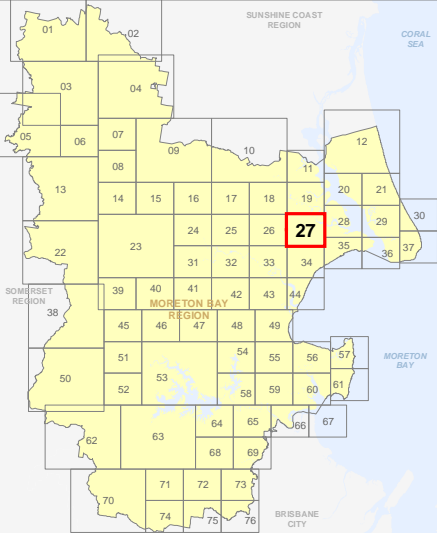
- (a) for administering IDAS for the Heritage Act, in relation to a Queensland heritage place under the Heritage Act; and
  - (b) some aspects of building work.
- Interested persons may obtain details of the mining lease or mineral development license from the chief executive of the State Government department in which the Mineral Resources Act is administered.

**Effective from 1 February 2016**



**DISCLAIMER:** Some of the information shown in this document has been provided to Council from external third parties. Council makes no representation and gives no warranty about the accuracy, reliability, completeness or suitability for any particular purpose of the information. Persons should not rely on the information shown in this document to make any decision with financial or legal implications and should instead rely on their own enquiries. To the full extent that it is able to do so in law, Council disclaims all liability (including liability in negligence) for all costs, losses and damages (including indirect and consequential costs, losses and damages) caused by or arising from anyone using or relying on the information shown in this document for any purpose whatsoever. © Copyright Moreton Bay Regional Council 2016

DCDB (Version Nov 2015) is reproduced with the permission of the State of Queensland



**OM-27 ER  
Overlay Map**



C:\Consultation\_June2015\back up\OOL Extractive Resources.mxd



PLANNING SCHEME  
OVERLAY MAP - EXTRACTIVE RESOURCES

- Property boundaries
- Extractive resources transport route
- Transport route buffer
- Resource processing area
- Separation area
- Mining lease
- Mineral development licence

Please read the following notes about this map:

This overlay map only affects you if your property is identified in a Separation Area or Transport Route Buffer, and you wish to develop (e.g. build or extend, change use, subdivide, clear native vegetation, fill or excavate).

In accordance with State Government requirements, this map shows extractive resource processing areas, separation areas, and extractive resources transport routes and buffers. This map also shows mining leases and mineral development licences in accordance with the *Mineral Resources Act 1989*.

Inclusion in this map does not necessarily mean there are associated requirements.

Refer to relevant zone code and development codes for requirements associated with this overlay map.

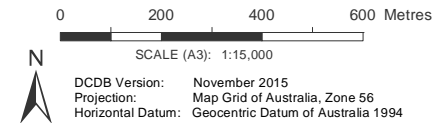
For further information regarding this overlay map, please refer to the Overlay information sheet on Council's website ([www.moretonbay.qld.gov.au/mbrcplanningscheme](http://www.moretonbay.qld.gov.au/mbrcplanningscheme)) or contact council on 3205 0555.

The Sustainable Planning Act 2009 does not apply to development in the area authorised under the Mineral Resources Act 1989, mining lease and mineral development license area other than:

- (a) for administering IDAS for the Heritage Act, in relation to a Queensland heritage place under the Heritage Act; and
- (b) some aspects of building work.

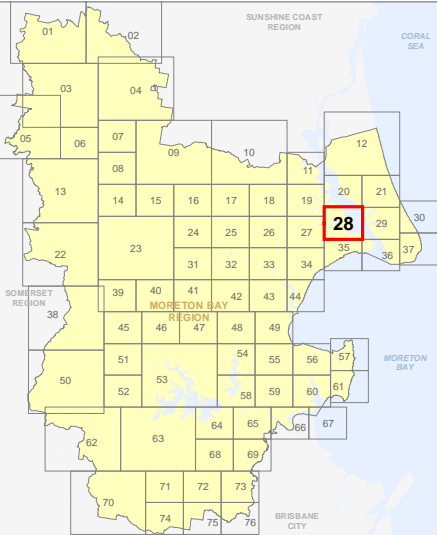
Interested persons may obtain details of the mining lease or mineral development license from the chief executive of the State Government department in which the Mineral Resources Act is administered.

Effective from 1 February 2016



**DISCLAIMER:** Some of the information shown in this document has been provided to Council from external third parties. Council makes no representation and gives no warranty about the accuracy, reliability, completeness or suitability for any particular purpose of the information. Persons should not rely on the information shown in this document to make any decision with financial or legal implications and should instead rely on their own enquiries. To the full extent that it is able to do so in law, Council disclaims all liability (including liability in negligence) for all costs, losses and damages (including indirect and consequential costs, losses and damages) caused by or arising from anyone using or relying on the information shown in this document for any purpose whatsoever. © Copyright Moreton Bay Regional Council 2016

DCDB (Version Nov 2015) is reproduced with the permission of the State of Queensland



OM-28 ER  
Overlay Map





**PLANNING SCHEME**  
OVERLAY MAP - EXTRACTIVE RESOURCES

- Property boundaries
- Extractive resources transport route
- Transport route buffer
- Resource processing area
- Separation area
- Mining lease
- Mineral development licence

Please read the following notes about this map:

This overlay map only affects you if your property is identified in a Separation Area or Transport Route Buffer, and you wish to develop (e.g. build or extend, change use, subdivide, clear native vegetation, fill or excavate).

In accordance with State Government requirements, this map shows extractive resource processing areas, separation areas, and extractive resources transport routes and buffers. This map also shows mining leases and mineral development licences in accordance with the *Mineral Resources Act 1989*.

Inclusion in this map does not necessarily mean there are associated requirements.

Refer to relevant zone code and development codes for requirements associated with this overlay map.

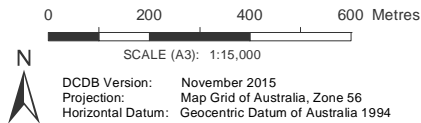
For further information regarding this overlay map, please refer to the Overlay information sheet on Council's website ([www.moretonbay.qld.gov.au/mbrplanningscheme](http://www.moretonbay.qld.gov.au/mbrplanningscheme)) or contact council on 3205 0555.

The Sustainable Planning Act 2009 does not apply to development in the area authorised under the Mineral Resources Act 1989, mining lease and mineral development license area other than:

- (a) for administering IDAS for the Heritage Act, in relation to a Queensland heritage place under the Heritage Act; and
- (b) some aspects of building work.

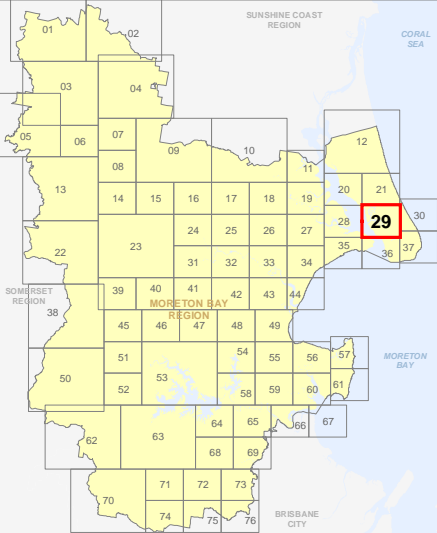
Interested persons may obtain details of the mining lease or mineral development license from the chief executive of the State Government department in which the Mineral Resources Act is administered.

**Effective from 1 February 2016**



**DISCLAIMER:** Some of the information shown in this document has been provided to Council from external third parties. Council makes no representation and gives no warranty about the accuracy, reliability, completeness or suitability for any particular purpose of the information. Persons should not rely on the information shown in this document to make any decision with financial or legal implications and should instead rely on their own enquiries. To the full extent that it is able to do so in law, Council disclaims all liability (including liability in negligence) for all costs, losses and damages (including indirect and consequential costs, losses and damages) caused by or arising from anyone using or relying on the information shown in this document for any purpose whatsoever. © Copyright Moreton Bay Regional Council 2016

DCDB (Version Nov 2015) is reproduced with the permission of the State of Queensland



**OM-29 ER  
Overlay Map**

C:\Consultation\_June2015\back up\OML Extractive Resources.mxd



**PLANNING SCHEME**  
OVERLAY MAP - EXTRACTIVE RESOURCES

- Property boundaries
- Extractive resources transport route
- Transport route buffer
- Resource processing area
- Separation area
- Mining lease
- Mineral development licence

Please read the following notes about this map:

This overlay map only affects you if your property is identified in a Separation Area or Transport Route Buffer, and you wish to develop (e.g. build or extend, change use, subdivide, clear native vegetation, fill or excavate).

In accordance with State Government requirements, this map shows extractive resource processing areas, separation areas, and extractive resources transport routes and buffers. This map also shows mining leases and mineral development licences in accordance with the *Mineral Resources Act 1989*.

Inclusion in this map does not necessarily mean there are associated requirements.

Refer to relevant zone code and development codes for requirements associated with this overlay map.

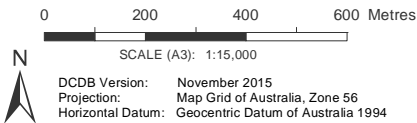
For further information regarding this overlay map, please refer to the Overlay information sheet on Council's website ([www.moretonbay.qld.gov.au/mbrcplanningscheme](http://www.moretonbay.qld.gov.au/mbrcplanningscheme)) or contact council on 3205 0555.

The Sustainable Planning Act 2009 does not apply to development in the area authorised under the Mineral Resources Act 1989, mining lease and mineral development license area other than:

- (a) for administering IDAS for the Heritage Act, in relation to a Queensland heritage place under the Heritage Act; and
- (b) some aspects of building work.

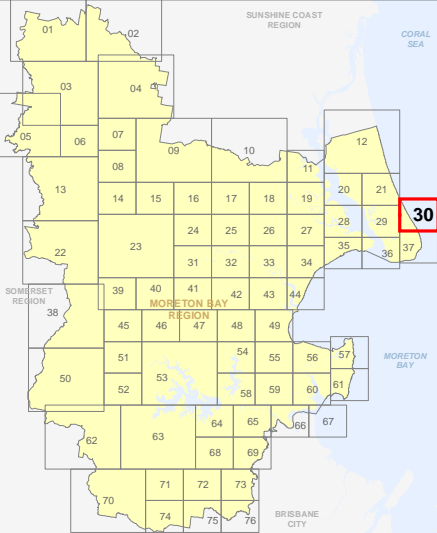
Interested persons may obtain details of the mining lease or mineral development license from the chief executive of the State Government department in which the Mineral Resources Act is administered.

**Effective from 1 February 2016**



**DISCLAIMER:** Some of the information shown in this document has been provided to Council from external third parties. Council makes no representation and gives no warranty about the accuracy, reliability, completeness or suitability for any particular purpose of the information. Persons should not rely on the information shown in this document to make any decision with financial or legal implications and should instead rely on their own enquiries. To the full extent that it is able to do so in law, Council disclaims all liability (including liability in negligence) for all costs, losses and damages (including indirect and consequential costs, losses and damages) caused by or arising from anyone using or relying on the information shown in this document for any purpose whatsoever. © Copyright Moreton Bay Regional Council 2016

DCDB (Version Nov 2015) is reproduced with the permission of the State of Queensland





C:\Consultant\June2015\back up\OM-1\Extractive\_Resources.mxd



**PLANNING SCHEME**  
**OVERLAY MAP - EXTRACTIVE RESOURCES**

- Property boundaries
- Extractive resources transport route
- Transport route buffer
- Resource processing area
- Separation area
- Mining lease
- Mineral development licence

Please read the following notes about this map:

This overlay map only affects you if your property is identified in a Separation Area or Transport Route Buffer, and you wish to develop (e.g. build or extend, change use, subdivide, clear native vegetation, fill or excavate).

In accordance with State Government requirements, this map shows extractive resource processing areas, separation areas, and extractive resources transport routes and buffers. This map also shows mining leases and mineral development licences in accordance with the *Mineral Resources Act 1989*.

Inclusion in this map does not necessarily mean there are associated requirements.

Refer to relevant zone code and development codes for requirements associated with this overlay map.

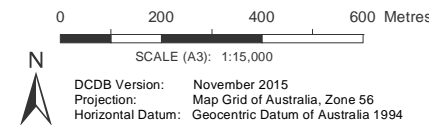
For further information regarding this overlay map, please refer to the Overlay information sheet on Council's website ([www.moretonbay.qld.gov.au/mbrplanningscheme](http://www.moretonbay.qld.gov.au/mbrplanningscheme)) or contact council on 3205 0555.

The Sustainable Planning Act 2009 does not apply to development in the area authorised under the Mineral Resources Act 1989, mining lease and mineral development license area other than:

- (a) for administering IDAS for the Heritage Act, in relation to a Queensland heritage place under the Heritage Act; and
- (b) some aspects of building work.

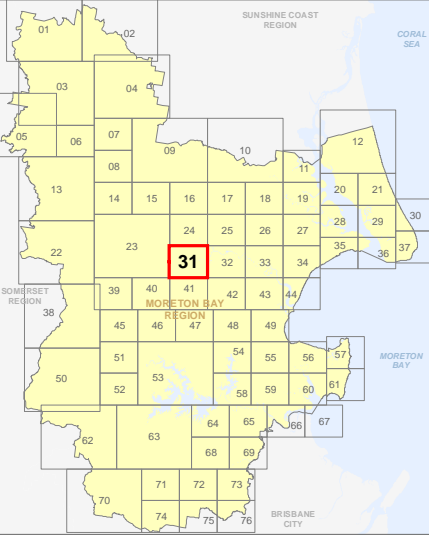
Interested persons may obtain details of the mining lease or mineral development license from the chief executive of the State Government department in which the Mineral Resources Act is administered.

**Effective from 1 February 2016**



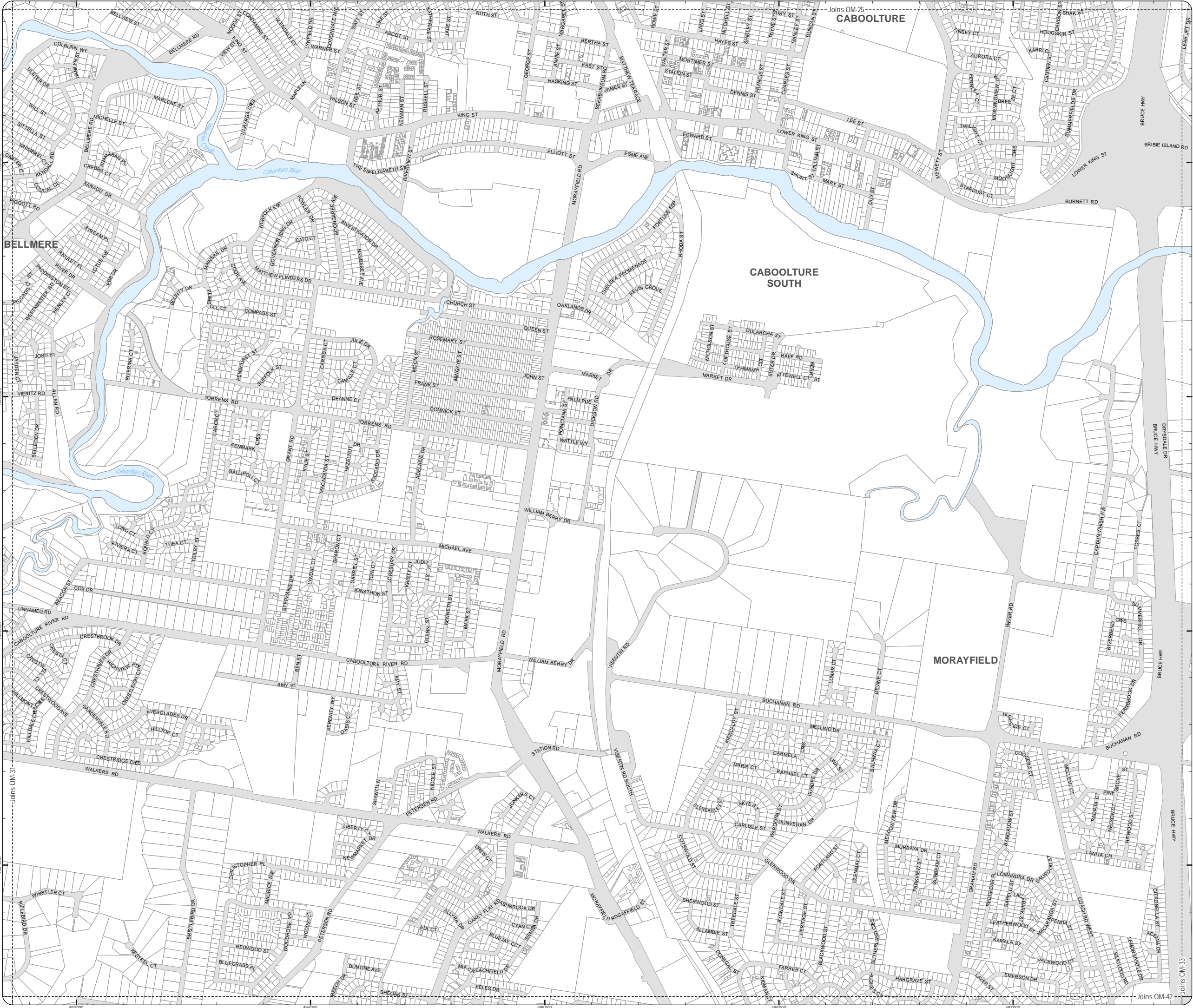
**DISCLAIMER:** Some of the information shown in this document has been provided to Council from external third parties. Council makes no representation and gives no warranty about the accuracy, reliability, completeness or suitability for any particular purpose of the information. Persons should not rely on the information shown in this document to make any decision with financial or legal implications and should instead rely on their own enquiries. To the full extent that it is able to do so in law, Council disclaims all liability (including liability in negligence) for all costs, losses and damages (including indirect and consequential costs, losses and damages) caused by or arising from anyone using or relying on the information shown in this document for any purpose whatsoever. © Copyright Moreton Bay Regional Council 2016

DCDB (Version Nov 2015) is reproduced with the permission of the State of Queensland



**OM-31 ER**  
**Overlay Map**





PLANNING SCHEME  
OVERLAY MAP - EXTRACTIVE RESOURCES

- Property boundaries
- Extractive resources transport route
- Transport route buffer
- Resource processing area
- Separation area
- Mining lease
- Mineral development licence

Please read the following notes about this map:

This overlay map only affects you if your property is identified in a Separation Area or Transport Route Buffer, and you wish to develop (e.g. build or extend, change use, subdivide, clear native vegetation, fill or excavate).

In accordance with State Government requirements, this map shows extractive resource processing areas, separation areas, and extractive resources transport routes and buffers. This map also shows mining leases and mineral development licences in accordance with the *Mineral Resources Act 1989*.

Inclusion in this map does not necessarily mean there are associated requirements.

Refer to relevant zone code and development codes for requirements associated with this overlay map.

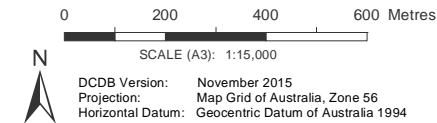
For further information regarding this overlay map, please refer to the Overlay information sheet on Council's website ([www.moretonbay.qld.gov.au/mbrplanningscheme](http://www.moretonbay.qld.gov.au/mbrplanningscheme)) or contact council on 3205 0555.

The Sustainable Planning Act 2009 does not apply to development in the area authorised under the Mineral Resources Act 1989, mining lease and mineral development license area other than:

- (a) for administering IDAS for the Heritage Act, in relation to a Queensland heritage place under the Heritage Act; and
- (b) some aspects of building work.

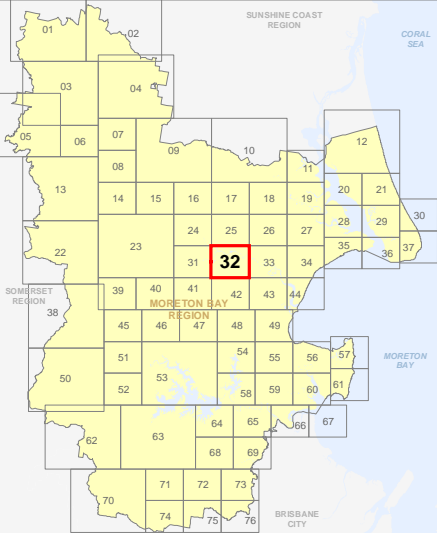
Interested persons may obtain details of the mining lease or mineral development license from the chief executive of the State Government department in which the Mineral Resources Act is administered.

Effective from 1 February 2016



DISCLAIMER: Some of the information shown in this document has been provided to Council from external third parties. Council makes no representation and gives no warranty about the accuracy, reliability, completeness or suitability for any particular purpose of the information. Persons should not rely on the information shown in this document to make any decision with financial or legal implications and should instead rely on their own enquiries. To the full extent that it is able to do so in law, Council disclaims all liability (including liability in negligence) for all costs, losses and damages (including indirect and consequential costs, losses and damages) caused by or arising from anyone using or relying on the information shown in this document for any purpose whatsoever. © Copyright Moreton Bay Regional Council 2016

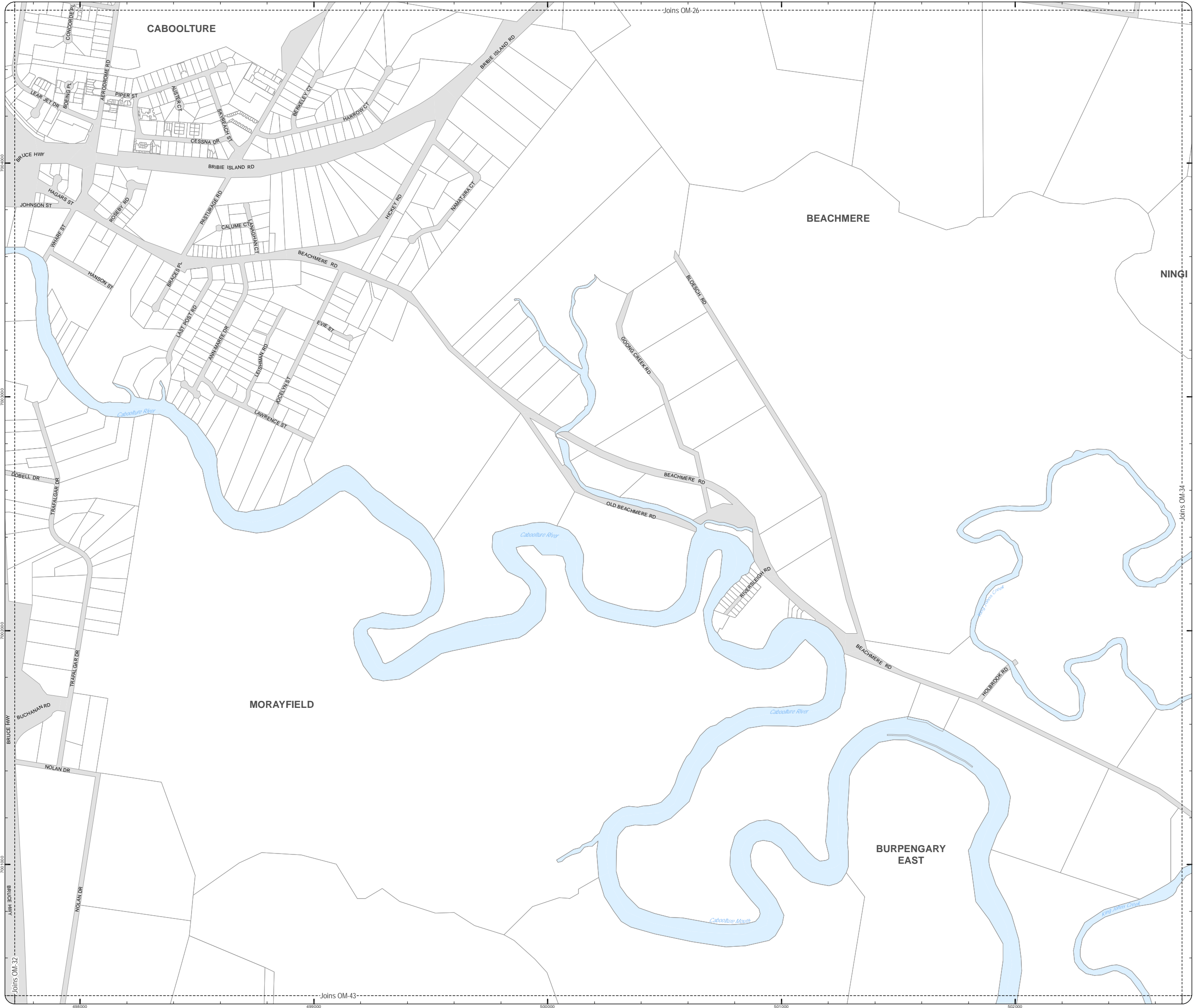
DCDB (Version Nov 2015) is reproduced with the permission of the State of Queensland



OM-32 ER  
Overlay Map



C:\Consultant\2015\back up\OM\Extractive\_Resources.mxd



**PLANNING SCHEME**  
OVERLAY MAP - EXTRACTIVE RESOURCES

- Property boundaries
- Extractive resources transport route
- Transport route buffer
- Resource processing area
- Separation area
- Mining lease
- Mineral development licence

Please read the following notes about this map:

This overlay map only affects you if your property is identified in a Separation Area or Transport Route Buffer, and you wish to develop (e.g. build or extend, change use, subdivide, clear native vegetation, fill or excavate).

In accordance with State Government requirements, this map shows extractive resource processing areas, separation areas, and extractive resources transport routes and buffers. This map also shows mining leases and mineral development licences in accordance with the *Mineral Resources Act 1989*.

Inclusion in this map does not necessarily mean there are associated requirements.

Refer to relevant zone code and development codes for requirements associated with this overlay map.

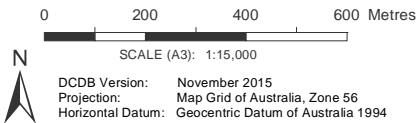
For further information regarding this overlay map, please refer to the Overlay information sheet on Council's website ([www.moretonbay.qld.gov.au/mbrcplanningscheme](http://www.moretonbay.qld.gov.au/mbrcplanningscheme)) or contact council on 3205 0555.

The Sustainable Planning Act 2009 does not apply to development in the area authorised under the Mineral Resources Act 1989, mining lease and mineral development license area other than:

- (a) for administering IDAS for the Heritage Act, in relation to a Queensland heritage place under the Heritage Act; and
- (b) some aspects of building work.

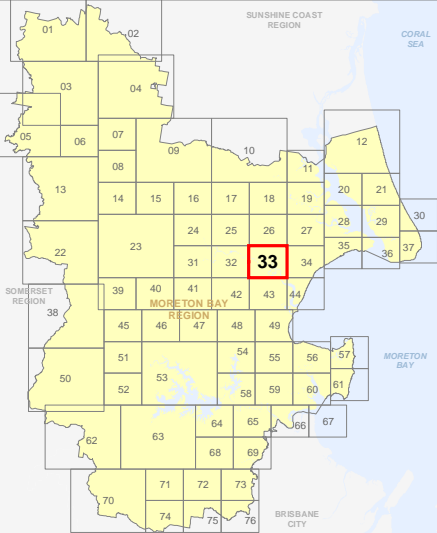
Interested persons may obtain details of the mining lease or mineral development license from the chief executive of the State Government department in which the Mineral Resources Act is administered.

**Effective from 1 February 2016**

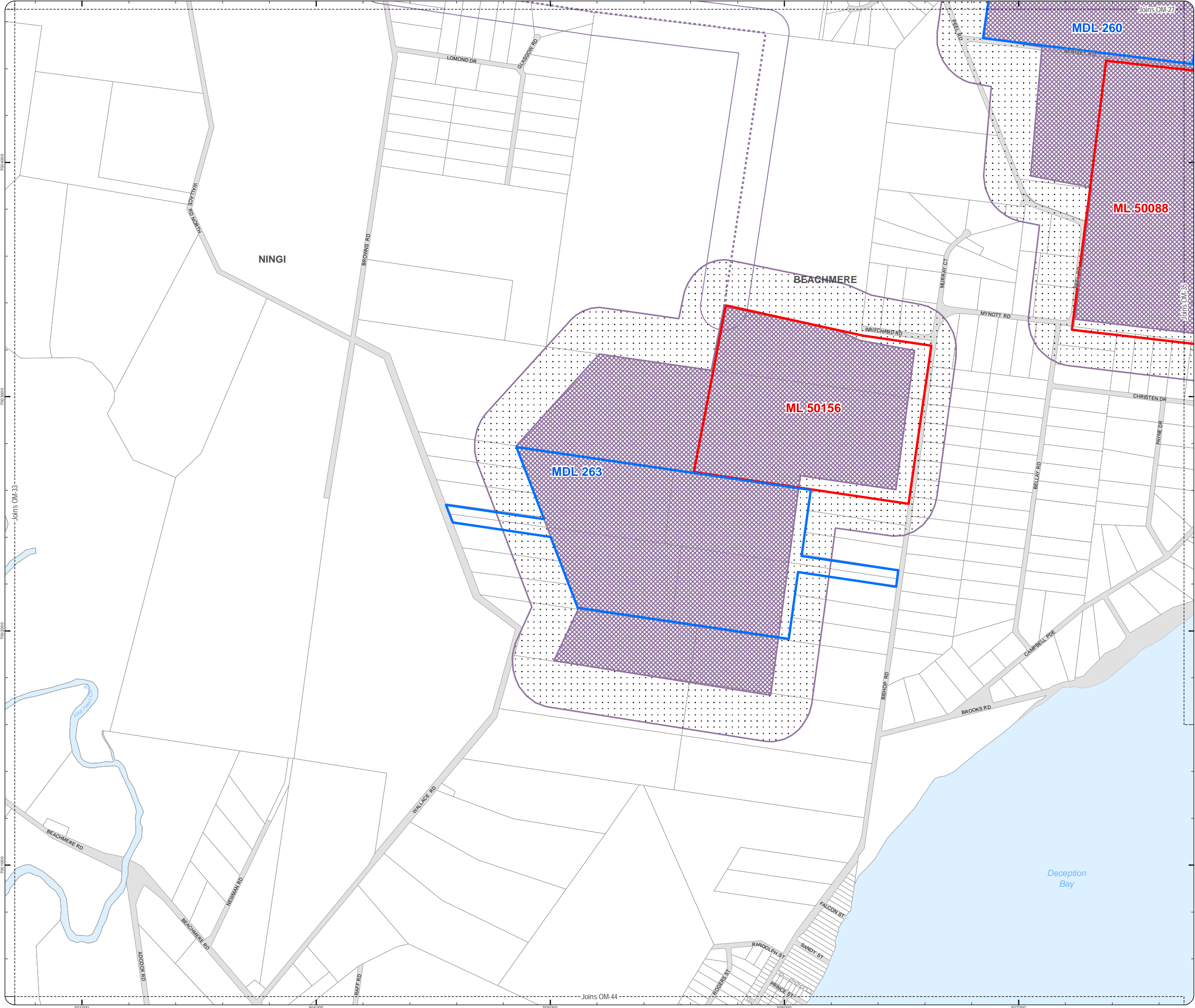


**DISCLAIMER:** Some of the information shown in this document has been provided to Council from external third parties. Council makes no representation and gives no warranty about the accuracy, reliability, completeness or suitability for any particular purpose of the information. Persons should not rely on the information shown in this document to make any decision with financial or legal implications and should instead rely on their own enquiries. To the full extent that it is able to do so in law, Council disclaims all liability (including liability in negligence) for all costs, losses and damages (including indirect and consequential costs, losses and damages) caused by or arising from anyone using or relying on the information shown in this document for any purpose whatsoever. © Copyright Moreton Bay Regional Council 2016

DCDB (Version Nov 2015) is reproduced with the permission of the State of Queensland



**OM-33 ER  
Overlay Map**



PLANNING SCHEME  
OVERLAY MAP - EXTRACTIVE RESOURCES

- Property boundaries
- Extractive resources transport route
- Transport route buffer
- Resource processing area
- Separation area
- Mining lease
- Mineral development licence

Please read the following notes about this map:

This overlay map only affects you if your property is identified in a Separation Area or Transport Route Buffer, and you wish to develop (e.g. build or extend, change use, subdivide, clear native vegetation, fill or excavate).

In accordance with State Government requirements, this map shows extractive resource processing areas, separation areas, and extractive resources transport routes and buffers. This map also shows mining leases and mineral development licences in accordance with the *Mineral Resources Act 1989*.

Inclusion in this map does not necessarily mean there are associated requirements.

Refer to relevant zone code and development codes for requirements associated with this overlay map.

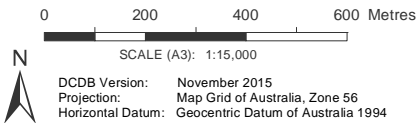
For further information regarding this overlay map, please refer to the Overlay information sheet on Council's website ([www.moretonbay.qld.gov.au/mbrcplanningscheme](http://www.moretonbay.qld.gov.au/mbrcplanningscheme)) or contact council on 3205 0555.

The Sustainable Planning Act 2009 does not apply to development in the area authorised under the Mineral Resources Act 1989, mining lease and mineral development license area other than:

- (a) for administering IDAS for the Heritage Act, in relation to a Queensland heritage place under the Heritage Act; and
- (b) some aspects of building work.

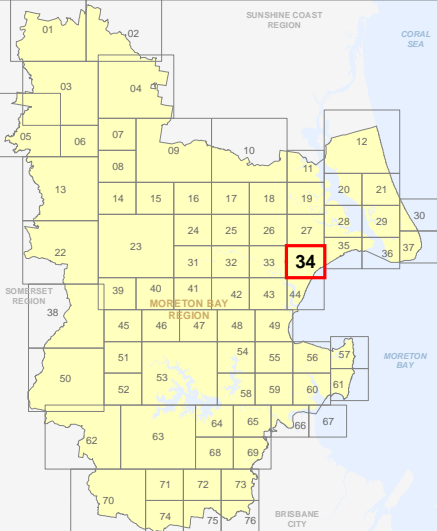
Interested persons may obtain details of the mining lease or mineral development license from the chief executive of the State Government department in which the Mineral Resources Act is administered.

Effective from 1 February 2016



**DISCLAIMER:** Some of the information shown in this document has been provided to Council from external third parties. Council makes no representation and gives no warranty about the accuracy, reliability, completeness or suitability for any particular purpose of the information. Persons should not rely on the information shown in this document to make any decision with financial or legal implications and should instead rely on their own enquiries. To the full extent that it is able to do so in law, Council disclaims all liability (including liability in negligence) for all costs, losses and damages (including indirect and consequential costs, losses and damages) caused by or arising from anyone using or relying on the information shown in this document for any purpose whatsoever. © Copyright Moreton Bay Regional Council 2016

DCDB (Version Nov 2015) is reproduced with the permission of the State of Queensland



OM-34 ER  
Overlay Map



**PLANNING SCHEME**  
OVERLAY MAP - EXTRACTIVE RESOURCES

- Property boundaries
- Extractive resources transport route
- Transport route buffer
- Resource processing area
- Separation area
- Mining lease
- Mineral development licence

Please read the following notes about this map:

This overlay map only affects you if your property is identified in a Separation Area or Transport Route Buffer, and you wish to develop (e.g. build or extend, change use, subdivide, clear native vegetation, fill or excavate).

In accordance with State Government requirements, this map shows extractive resource processing areas, separation areas, and extractive resources transport routes and buffers. This map also shows mining leases and mineral development licences in accordance with the *Mineral Resources Act 1989*.

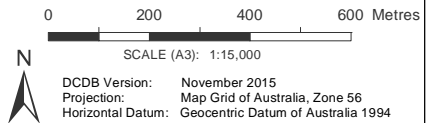
Inclusion in this map does not necessarily mean there are associated requirements.

Refer to relevant zone code and development codes for requirements associated with this overlay map.

For further information regarding this overlay map, please refer to the Overlay information sheet on Council's website ([www.moretonbay.qld.gov.au/mbrplanningscheme](http://www.moretonbay.qld.gov.au/mbrplanningscheme)) or contact council on 3205 0555.

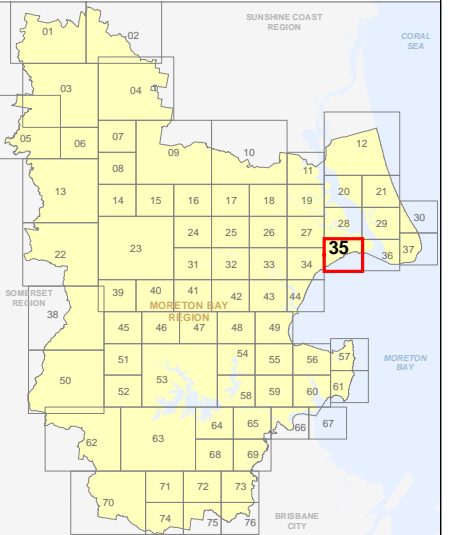
The Sustainable Planning Act 2009 does not apply to development in the area authorised under the Mineral Resources Act 1989, mining lease and mineral development license area other than:  
(a) for administering IDAS for the Heritage Act, in relation to a Queensland heritage place under the Heritage Act; and  
(b) some aspects of building work.  
Interested persons may obtain details of the mining lease or mineral development license from the chief executive of the State Government department in which the Mineral Resources Act is administered.

**Effective from 1 February 2016**

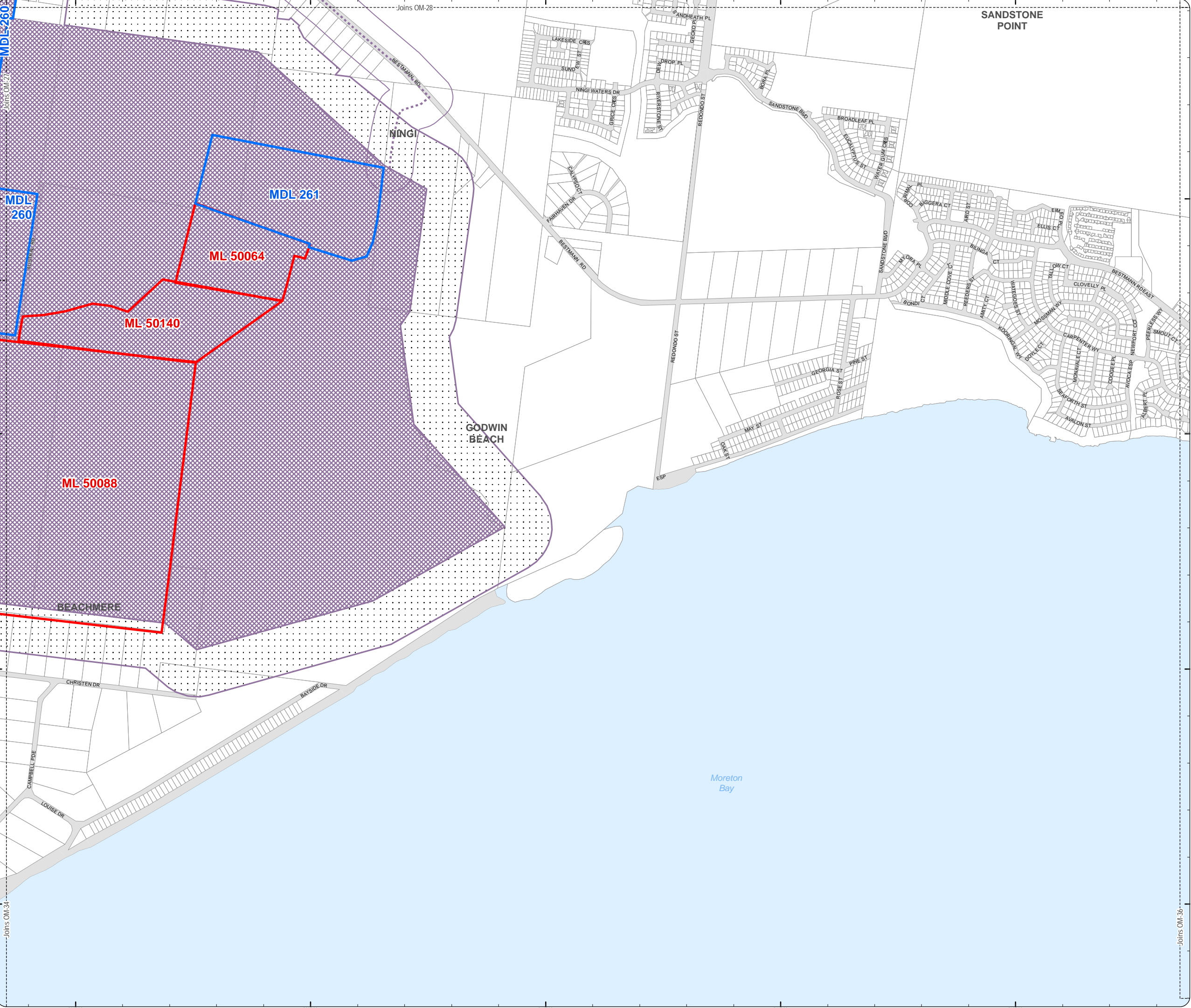


**DISCLAIMER:** Some of the information shown in this document has been provided to Council from external third parties. Council makes no representation and gives no warranty about the accuracy, reliability, completeness or suitability for any particular purpose of the information. Persons should not rely on the information shown in this document to make any decision with financial or legal implications and should instead rely on their own enquiries. To the full extent that it is able to do so in law, Council disclaims all liability (including liability in negligence) for all costs, losses and damages (including indirect and consequential costs, losses and damages) caused by or arising from anyone using or relying on the information shown in this document for any purpose whatsoever. © Copyright Moreton Bay Regional Council 2016

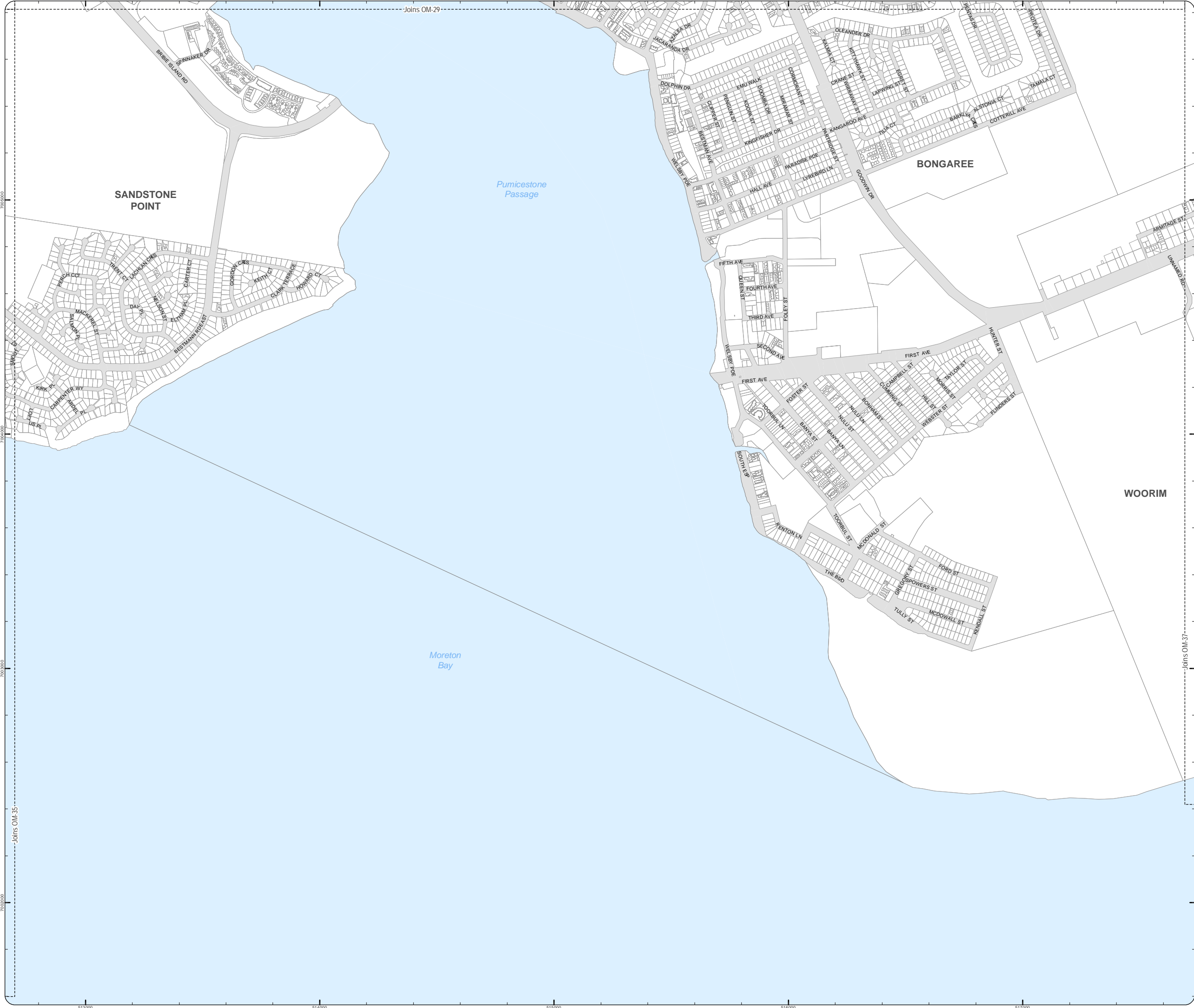
DCDB (Version Nov 2015) is reproduced with the permission of the State of Queensland



**OM-35 ER  
Overlay Map**







PLANNING SCHEME  
OVERLAY MAP - EXTRACTIVE RESOURCES

- Property boundaries
- Extractive resources transport route
- Transport route buffer
- Resource processing area
- Separation area
- Mining lease
- Mineral development licence

Please read the following notes about this map:

This overlay map only affects you if your property is identified in a Separation Area or Transport Route Buffer, and you wish to develop (e.g. build or extend, change use, subdivide, clear native vegetation, fill or excavate).

In accordance with State Government requirements, this map shows extractive resource processing areas, separation areas, and extractive resources transport routes and buffers. This map also shows mining leases and mineral development licences in accordance with the *Mineral Resources Act 1989*.

Inclusion in this map does not necessarily mean there are associated requirements.

Refer to relevant zone code and development codes for requirements associated with this overlay map.

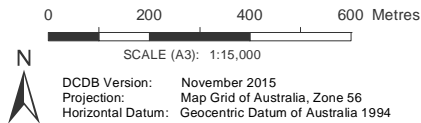
For further information regarding this overlay map, please refer to the Overlay information sheet on Council's website ([www.moretonbay.qld.gov.au/mbrcplanningscheme](http://www.moretonbay.qld.gov.au/mbrcplanningscheme)) or contact council on 3205 0555.

The Sustainable Planning Act 2009 does not apply to development in the area authorised under the Mineral Resources Act 1989, mining lease and mineral development license area other than:

- (a) for administering IDAS for the Heritage Act, in relation to a Queensland heritage place under the Heritage Act; and
- (b) some aspects of building work.

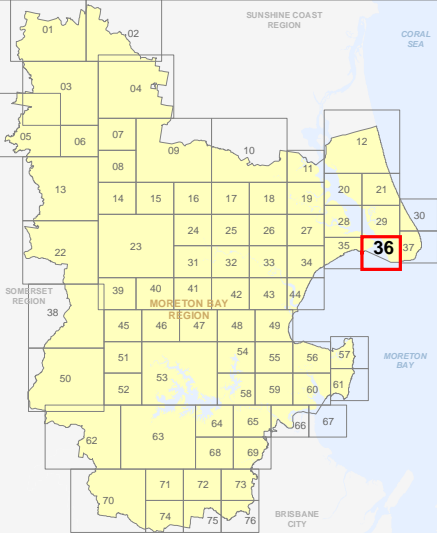
Interested persons may obtain details of the mining lease or mineral development license from the chief executive of the State Government department in which the Mineral Resources Act is administered.

Effective from 1 February 2016



**DISCLAIMER:** Some of the information shown in this document has been provided to Council from external third parties. Council makes no representation and gives no warranty about the accuracy, reliability, completeness or suitability for any particular purpose of the information. Persons should not rely on the information shown in this document to make any decision with financial or legal implications and should instead rely on their own enquiries. To the full extent that it is able to do so in law, Council disclaims all liability (including liability in negligence) for all costs, losses and damages (including indirect and consequential costs, losses and damages) caused by or arising from anyone using or relying on the information shown in this document for any purpose whatsoever. © Copyright Moreton Bay Regional Council 2016

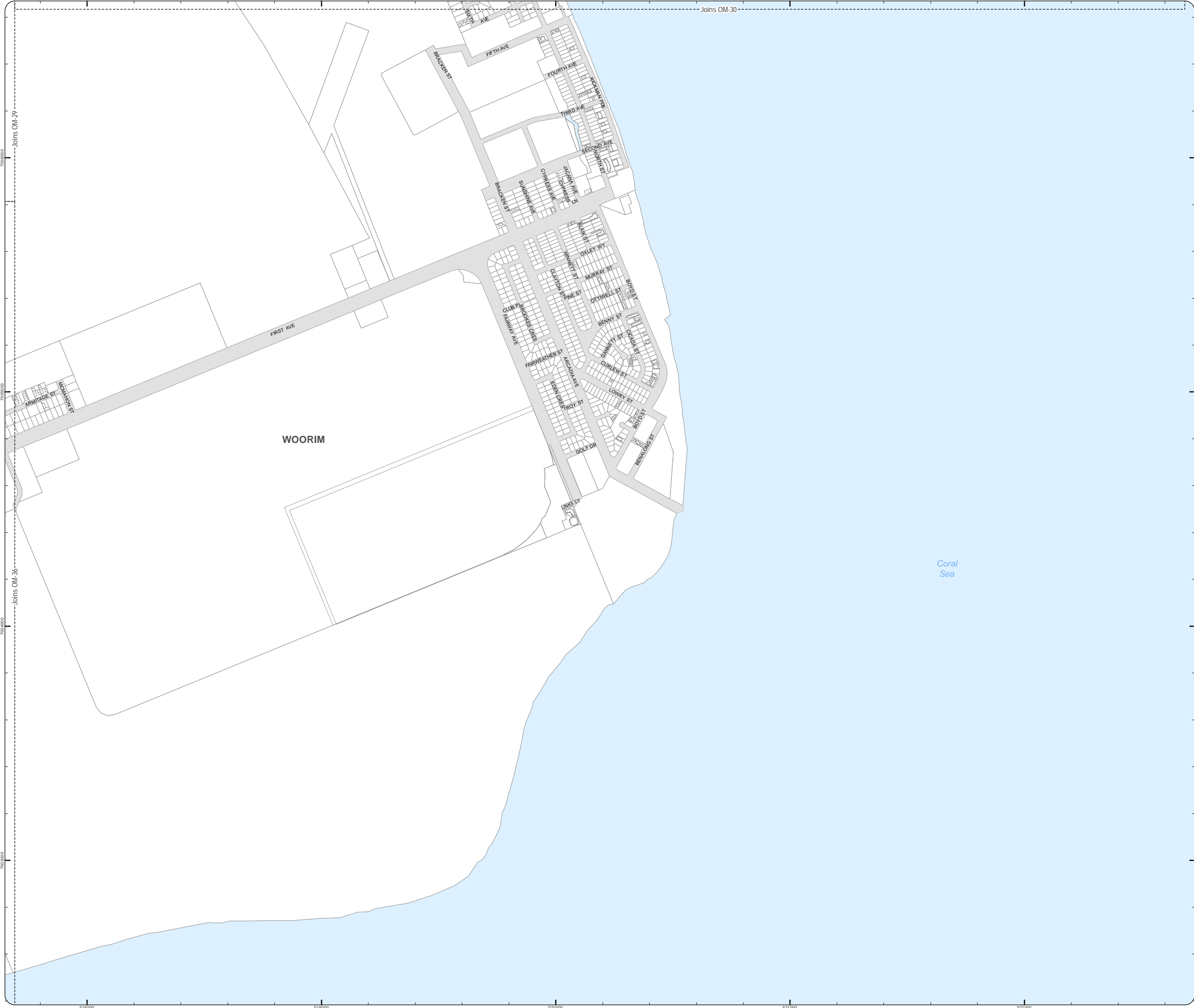
DCDB (Version Nov 2015) is reproduced with the permission of the State of Queensland



OM-36 ER  
Overlay Map



C:\Consultation\_June2015\back up\OML Extractive Resources.mxd



**PLANNING SCHEME**  
**OVERLAY MAP - EXTRACTIVE RESOURCES**

- Property boundaries
- Extractive resources transport route
- Transport route buffer
- Resource processing area
- Separation area
- Mining lease
- Mineral development licence

Please read the following notes about this map:

This overlay map only affects you if your property is identified in a Separation Area or Transport Route Buffer, and you wish to develop (e.g. build or extend, change use, subdivide, clear native vegetation, fill or excavate).

In accordance with State Government requirements, this map shows extractive resource processing areas, separation areas, and extractive resources transport routes and buffers. This map also shows mining leases and mineral development licences in accordance with the *Mineral Resources Act 1989*.

Inclusion in this map does not necessarily mean there are associated requirements.

Refer to relevant zone code and development codes for requirements associated with this overlay map.

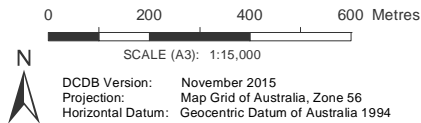
For further information regarding this overlay map, please refer to the Overlay information sheet on Council's website ([www.moretonbay.qld.gov.au/mbrcplanningscheme](http://www.moretonbay.qld.gov.au/mbrcplanningscheme)) or contact council on 3205 0555.

The Sustainable Planning Act 2009 does not apply to development in the area authorised under the Mineral Resources Act 1989, mining lease and mineral development license area other than:

- (a) for administering IDAS for the Heritage Act, in relation to a Queensland heritage place under the Heritage Act; and
- (b) some aspects of building work.

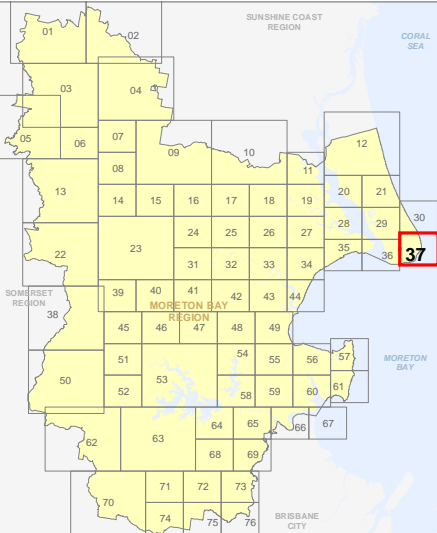
Interested persons may obtain details of the mining lease or mineral development license from the chief executive of the State Government department in which the Mineral Resources Act is administered.

**Effective from 1 February 2016**



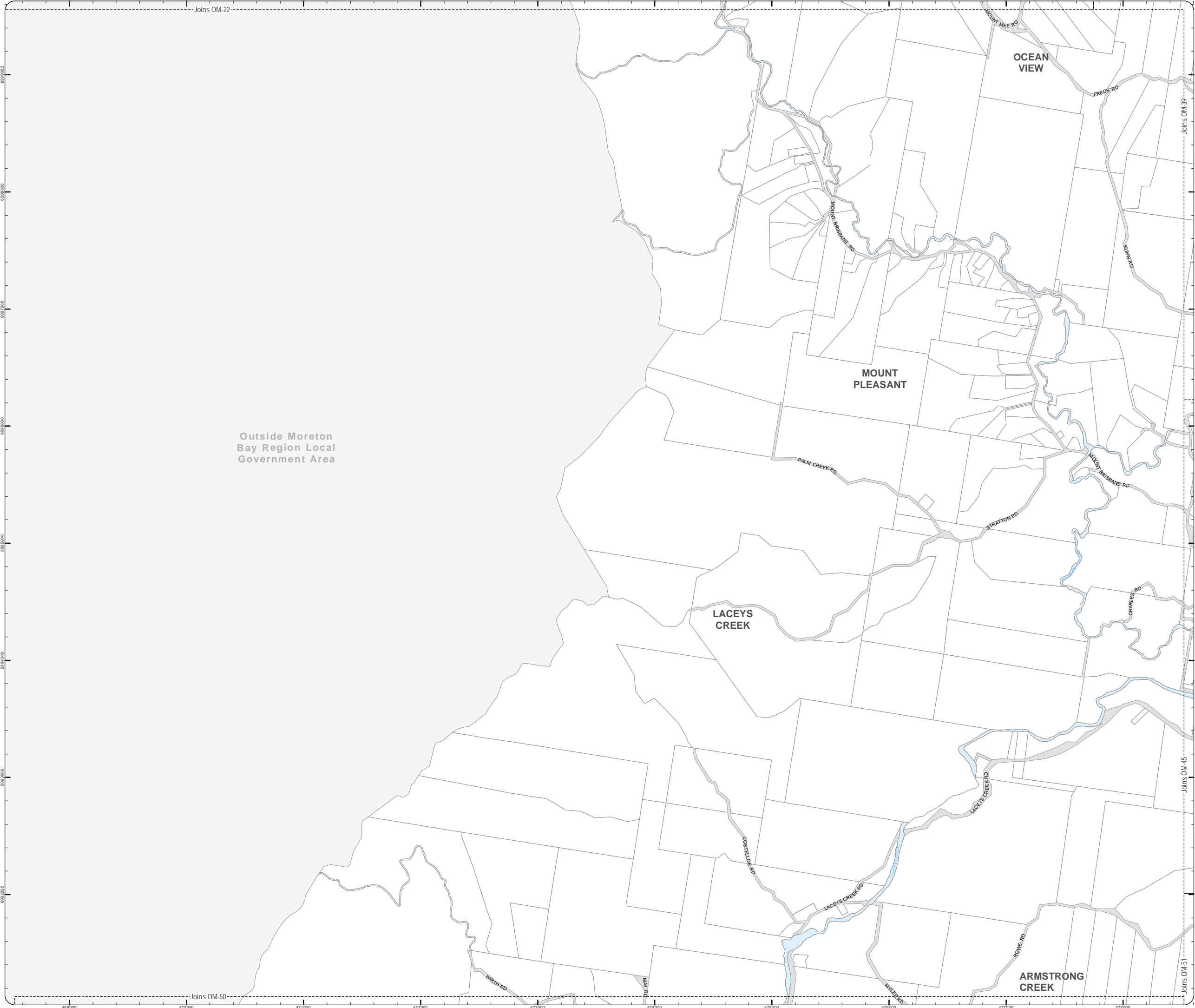
**DISCLAIMER:** Some of the information shown in this document has been provided to Council from external third parties. Council makes no representation and gives no warranty about the accuracy, reliability, completeness or suitability for any particular purpose of the information. Persons should not rely on the information shown in this document to make any decision with financial or legal implications and should instead rely on their own enquiries. To the full extent that it is able to do so in law, Council disclaims all liability (including liability in negligence) for all costs, losses and damages (including indirect and consequential costs, losses and damages) caused by or arising from anyone using or relying on the information shown in this document for any purpose whatsoever. © Copyright Moreton Bay Regional Council 2016

DCDB (Version Nov 2015) is reproduced with the permission of the State of Queensland



**OM-37 ER**  
**Overlay Map**

C:\Consultation\_June2015\back up\OML Extractive Resources.mxd



**PLANNING SCHEME**  
**OVERLAY MAP - EXTRACTIVE RESOURCES**

- Property boundaries
- Extractive resources transport route
- Transport route buffer
- Resource processing area
- Separation area
- Mining lease
- Mineral development licence

Please read the following notes about this map:

This overlay map only affects you if your property is identified in a Separation Area or Transport Route Buffer, and you wish to develop (e.g. build or extend, change use, subdivide, clear native vegetation, fill or excavate).

In accordance with State Government requirements, this map shows extractive resource processing areas, separation areas, and extractive resources transport routes and buffers. This map also shows mining leases and mineral development licences in accordance with the *Mineral Resources Act 1989*.

Inclusion in this map does not necessarily mean there are associated requirements.

Refer to relevant zone code and development codes for requirements associated with this overlay map.

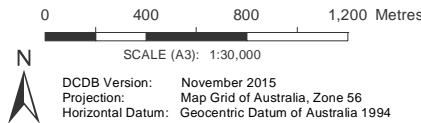
For further information regarding this overlay map, please refer to the Overlay information sheet on Council's website ([www.moretonbay.qld.gov.au/mbrcplanningscheme](http://www.moretonbay.qld.gov.au/mbrcplanningscheme)) or contact council on 3205 0555.

The Sustainable Planning Act 2009 does not apply to development in the area authorised under the Mineral Resources Act 1989, mining lease and mineral development license area other than:

- (a) for administering IDAS for the Heritage Act, in relation to a Queensland heritage place under the Heritage Act; and
- (b) some aspects of building work.

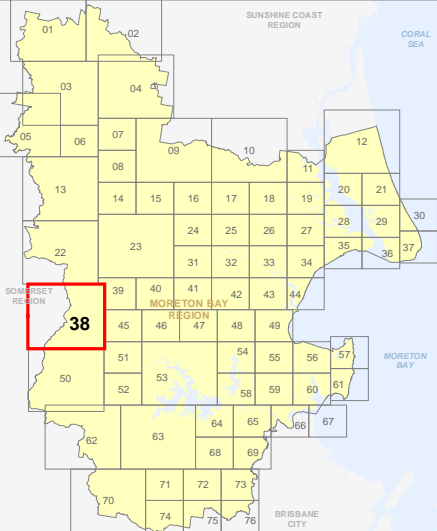
Interested persons may obtain details of the mining lease or mineral development license from the chief executive of the State Government department in which the Mineral Resources Act is administered.

**Effective from 1 February 2016**



**DISCLAIMER:** Some of the information shown in this document has been provided to Council from external third parties. Council makes no representation and gives no warranty about the accuracy, reliability, completeness or suitability for any particular purpose of the information. Persons should not rely on the information shown in this document to make any decision with financial or legal implications and should instead rely on their own enquiries. To the full extent that it is able to do so in law, Council disclaims all liability (including liability in negligence) for all costs, losses and damages (including indirect and consequential costs, losses and damages) caused by or arising from anyone using or relying on the information shown in this document for any purpose whatsoever. © Copyright Moreton Bay Regional Council 2016

DCDB (Version Nov 2015) is reproduced with the permission of the State of Queensland



**OM-38 ER**  
**Overlay Map**



C:\Consultant\June2015\back up\OML Extractive Resources.mxd



PLANNING SCHEME  
OVERLAY MAP - EXTRACTIVE RESOURCES

- Property boundaries
- Extractive resources transport route
- Transport route buffer
- Resource processing area
- Separation area
- Mining lease
- Mineral development licence

Please read the following notes about this map:

This overlay map only affects you if your property is identified in a Separation Area or Transport Route Buffer, and you wish to develop (e.g. build or extend, change use, subdivide, clear native vegetation, fill or excavate).

In accordance with State Government requirements, this map shows extractive resource processing areas, separation areas, and extractive resources transport routes and buffers. This map also shows mining leases and mineral development licences in accordance with the *Mineral Resources Act 1989*.

Inclusion in this map does not necessarily mean there are associated requirements.

Refer to relevant zone code and development codes for requirements associated with this overlay map.

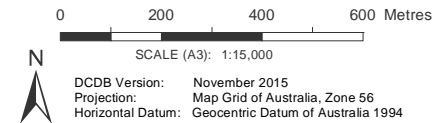
For further information regarding this overlay map, please refer to the Overlay information sheet on Council's website ([www.moretonbay.qld.gov.au/mbrcplanningscheme](http://www.moretonbay.qld.gov.au/mbrcplanningscheme)) or contact council on 3205 0555.

The Sustainable Planning Act 2009 does not apply to development in the area authorised under the Mineral Resources Act 1989, mining lease and mineral development license area other than:

- (a) for administering IDAS for the Heritage Act, in relation to a Queensland heritage place under the Heritage Act; and
- (b) some aspects of building work.

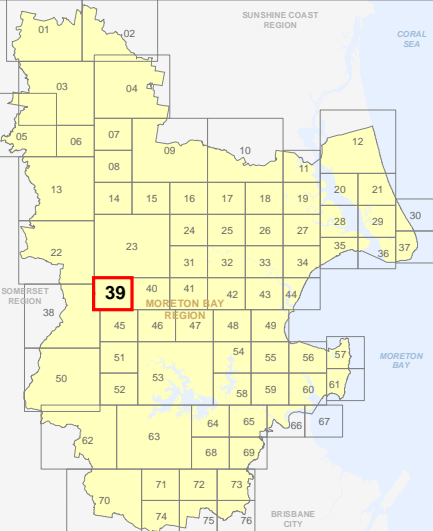
Interested persons may obtain details of the mining lease or mineral development license from the chief executive of the State Government department in which the Mineral Resources Act is administered.

Effective from 1 February 2016



**DISCLAIMER:** Some of the information shown in this document has been provided to Council from external third parties. Council makes no representation and gives no warranty about the accuracy, reliability, completeness or suitability for any particular purpose of the information. Persons should not rely on the information shown in this document to make any decision with financial or legal implications and should instead rely on their own enquiries. To the full extent that it is able to do so in law, Council disclaims all liability (including liability in negligence) for all costs, losses and damages (including indirect and consequential costs, losses and damages) caused by or arising from anyone using or relying on the information shown in this document for any purpose whatsoever. © Copyright Moreton Bay Regional Council 2016

DCDB (Version Nov 2015) is reproduced with the permission of the State of Queensland



OM-39 ER  
Overlay Map

C:\Consultant\2015\back up\OM-41\Extractive\_Resources.mxd



**PLANNING SCHEME**  
**OVERLAY MAP - EXTRACTIVE RESOURCES**

- Property boundaries
- Extractive resources transport route
- Transport route buffer
- Resource processing area
- Separation area
- Mining lease
- Mineral development licence

Please read the following notes about this map:

This overlay map only affects you if your property is identified in a Separation Area or Transport Route Buffer, and you wish to develop (e.g. build or extend, change use, subdivide, clear native vegetation, fill or excavate).

In accordance with State Government requirements, this map shows extractive resource processing areas, separation areas, and extractive resources transport routes and buffers. This map also shows mining leases and mineral development licences in accordance with the *Mineral Resources Act 1989*.

Inclusion in this map does not necessarily mean there are associated requirements.

Refer to relevant zone code and development codes for requirements associated with this overlay map.

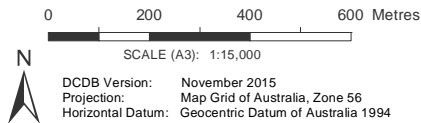
For further information regarding this overlay map, please refer to the Overlay information sheet on Council's website ([www.moretonbay.qld.gov.au/mbrcplanningscheme](http://www.moretonbay.qld.gov.au/mbrcplanningscheme)) or contact council on 3205 0555.

The Sustainable Planning Act 2009 does not apply to development in the area authorised under the Mineral Resources Act 1989, mining lease and mineral development license area other than:

- (a) for administering IDAS for the Heritage Act, in relation to a Queensland heritage place under the Heritage Act; and
- (b) some aspects of building work.

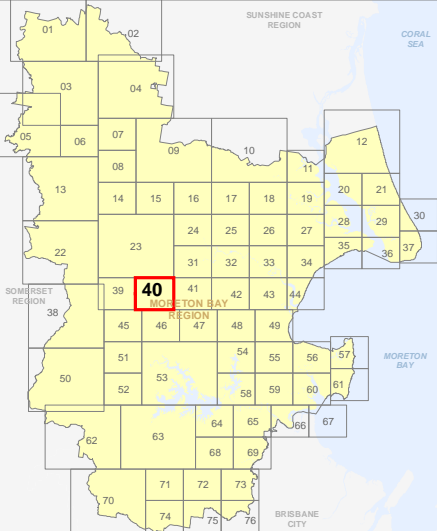
Interested persons may obtain details of the mining lease or mineral development license from the chief executive of the State Government department in which the Mineral Resources Act is administered.

**Effective from 1 February 2016**



**DISCLAIMER:** Some of the information shown in this document has been provided to Council from external third parties. Council makes no representation and gives no warranty about the accuracy, reliability, completeness or suitability for any particular purpose of the information. Persons should not rely on the information shown in this document to make any decision with financial or legal implications and should instead rely on their own enquiries. To the full extent that it is able to do so in law, Council disclaims all liability (including liability in negligence) for all costs, losses and damages (including indirect and consequential costs, losses and damages) caused by or arising from anyone using or relying on the information shown in this document for any purpose whatsoever. © Copyright Moreton Bay Regional Council 2016

DCDB (Version Nov 2015) is reproduced with the permission of the State of Queensland



**OM-40 ER**  
**Overlay Map**



C:\Consultant\2\_June2015\back up\OML Extractive Resources.mxd



**PLANNING SCHEME**  
**OVERLAY MAP - EXTRACTIVE RESOURCES**

- Property boundaries
- Extractive resources transport route
- Transport route buffer
- Resource processing area
- Separation area
- Mining lease
- Mineral development licence

Please read the following notes about this map:

This overlay map only affects you if your property is identified in a Separation Area or Transport Route Buffer, and you wish to develop (e.g. build or extend, change use, subdivide, clear native vegetation, fill or excavate).

In accordance with State Government requirements, this map shows extractive resource processing areas, separation areas, and extractive resources transport routes and buffers. This map also shows mining leases and mineral development licences in accordance with the *Mineral Resources Act 1989*.

Inclusion in this map does not necessarily mean there are associated requirements.

Refer to relevant zone code and development codes for requirements associated with this overlay map.

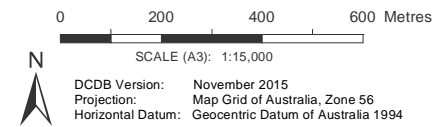
For further information regarding this overlay map, please refer to the Overlay information sheet on Council's website ([www.moretonbay.qld.gov.au/mbrplanningscheme](http://www.moretonbay.qld.gov.au/mbrplanningscheme)) or contact council on 3205 0555.

The Sustainable Planning Act 2009 does not apply to development in the area authorised under the Mineral Resources Act 1989, mining lease and mineral development license area other than:

- (a) for administering IDAS for the Heritage Act, in relation to a Queensland heritage place under the Heritage Act; and
- (b) some aspects of building work.

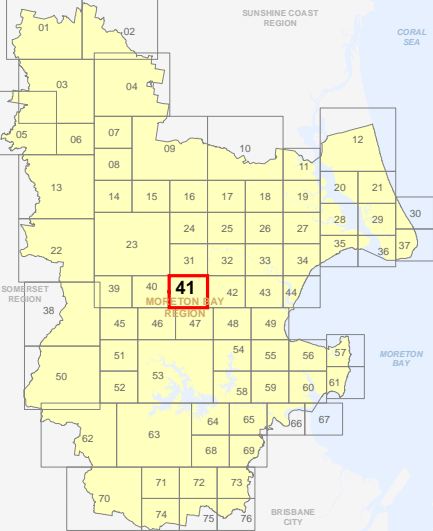
Interested persons may obtain details of the mining lease or mineral development license from the chief executive of the State Government department in which the Mineral Resources Act is administered.

**Effective from 1 February 2016**



**DISCLAIMER:** Some of the information shown in this document has been provided to Council from external third parties. Council makes no representation and gives no warranty about the accuracy, reliability, completeness or suitability for any particular purpose of the information. Persons should not rely on the information shown in this document to make any decision with financial or legal implications and should instead rely on their own enquiries. To the full extent that it is able to do so in law, Council disclaims all liability (including liability in negligence) for all costs, losses and damages (including indirect and consequential costs, losses and damages) caused by or arising from anyone using or relying on the information shown in this document for any purpose whatsoever. © Copyright Moreton Bay Regional Council 2016

DCDB (Version Nov 2015) is reproduced with the permission of the State of Queensland



**OM-41 ER**  
**Overlay Map**





**PLANNING SCHEME**  
**OVERLAY MAP - EXTRACTIVE RESOURCES**

- Property boundaries
- Extractive resources transport route
- Transport route buffer
- Resource processing area
- Separation area
- Mining lease
- Mineral development licence

Please read the following notes about this map:

This overlay map only affects you if your property is identified in a Separation Area or Transport Route Buffer, and you wish to develop (e.g. build or extend, change use, subdivide, clear native vegetation, fill or excavate).

In accordance with State Government requirements, this map shows extractive resource processing areas, separation areas, and extractive resources transport routes and buffers. This map also shows mining leases and mineral development licences in accordance with the *Mineral Resources Act 1989*.

Inclusion in this map does not necessarily mean there are associated requirements.

Refer to relevant zone code and development codes for requirements associated with this overlay map.

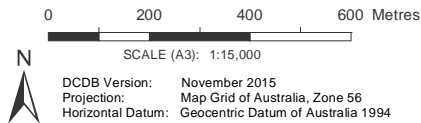
For further information regarding this overlay map, please refer to the Overlay information sheet on Council's website ([www.moretonbay.qld.gov.au/mbrcplanningscheme](http://www.moretonbay.qld.gov.au/mbrcplanningscheme)) or contact council on 3205 0555.

The Sustainable Planning Act 2009 does not apply to development in the area authorised under the Mineral Resources Act 1989, mining lease and mineral development license area other than:

- (a) for administering IDAS for the Heritage Act, in relation to a Queensland heritage place under the Heritage Act; and
- (b) some aspects of building work.

Interested persons may obtain details of the mining lease or mineral development license from the chief executive of the State Government department in which the Mineral Resources Act is administered.

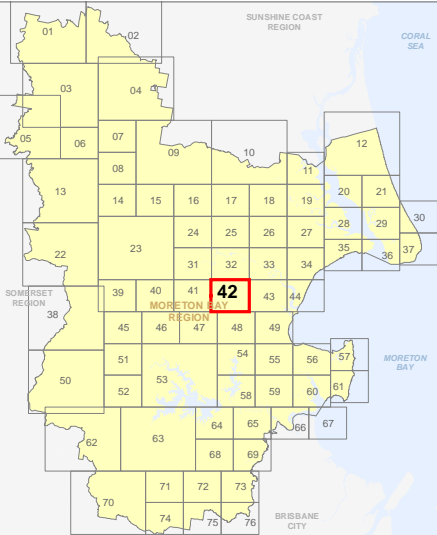
**Effective from 1 February 2016**



DCDB Version: November 2015  
Projection: Map Grid of Australia, Zone 56  
Horizontal Datum: Geocentric Datum of Australia 1994

**DISCLAIMER:** Some of the information shown in this document has been provided to Council from external third parties. Council makes no representation and gives no warranty about the accuracy, reliability, completeness or suitability for any particular purpose of the information. Persons should not rely on the information shown in this document to make any decision with financial or legal implications and should instead rely on their own enquiries. To the full extent that it is able to do so in law, Council disclaims all liability (including liability in negligence) for all costs, losses and damages (including indirect and consequential costs, losses and damages) caused by or arising from anyone using or relying on the information shown in this document for any purpose whatsoever. © Copyright Moreton Bay Regional Council 2016

DCDB (Version Nov 2015) is reproduced with the permission of the State of Queensland



**OM-42 ER**  
**Overlay Map**



C:\Consultant\June2015\back up\OML Extractive Resources.mxd



PLANNING SCHEME  
OVERLAY MAP - EXTRACTIVE RESOURCES

- Property boundaries
- Extractive resources transport route
- Transport route buffer
- Resource processing area
- Separation area
- Mining lease
- Mineral development licence

Please read the following notes about this map:

This overlay map only affects you if your property is identified in a Separation Area or Transport Route Buffer, and you wish to develop (e.g. build or extend, change use, subdivide, clear native vegetation, fill or excavate).

In accordance with State Government requirements, this map shows extractive resource processing areas, separation areas, and extractive resources transport routes and buffers. This map also shows mining leases and mineral development licences in accordance with the *Mineral Resources Act 1989*.

Inclusion in this map does not necessarily mean there are associated requirements.

Refer to relevant zone code and development codes for requirements associated with this overlay map.

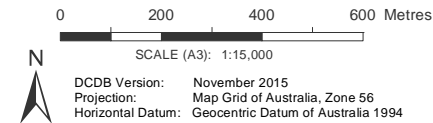
For further information regarding this overlay map, please refer to the Overlay information sheet on Council's website ([www.moretonbay.qld.gov.au/mbrplanningscheme](http://www.moretonbay.qld.gov.au/mbrplanningscheme)) or contact council on 3205 0555.

The Sustainable Planning Act 2009 does not apply to development in the area authorised under the Mineral Resources Act 1989, mining lease and mineral development license area other than:

- (a) for administering IDAS for the Heritage Act, in relation to a Queensland heritage place under the Heritage Act; and
- (b) some aspects of building work.

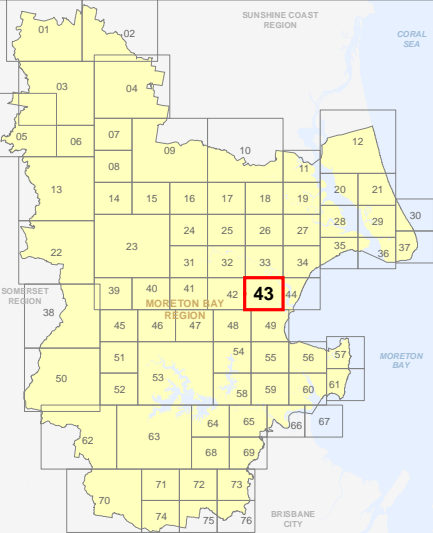
Interested persons may obtain details of the mining lease or mineral development license from the chief executive of the State Government department in which the Mineral Resources Act is administered.

Effective from 1 February 2016



**DISCLAIMER:** Some of the information shown in this document has been provided to Council from external third parties. Council makes no representation and gives no warranty about the accuracy, reliability, completeness or suitability for any particular purpose of the information. Persons should not rely on the information shown in this document to make any decision with financial or legal implications and should instead rely on their own enquiries. To the full extent that it is able to do so in law, Council disclaims all liability (including liability in negligence) for all costs, losses and damages (including indirect and consequential costs, losses and damages) caused by or arising from anyone using or relying on the information shown in this document for any purpose whatsoever. © Copyright Moreton Bay Regional Council 2016

DCDB (Version Nov 2015) is reproduced with the permission of the State of Queensland



OM-43 ER  
Overlay Map

C:\Consultant\June2015\back up\OM4 ER\Extractive\_Resources.mxd



PLANNING SCHEME  
OVERLAY MAP - EXTRACTIVE RESOURCES

- Property boundaries
- Extractive resources transport route
- Transport route buffer
- Resource processing area
- Separation area
- Mining lease
- Mineral development licence

Please read the following notes about this map:

This overlay map only affects you if your property is identified in a Separation Area or Transport Route Buffer, and you wish to develop (e.g. build or extend, change use, subdivide, clear native vegetation, fill or excavate).

In accordance with State Government requirements, this map shows extractive resource processing areas, separation areas, and extractive resources transport routes and buffers. This map also shows mining leases and mineral development licences in accordance with the *Mineral Resources Act 1989*.

Inclusion in this map does not necessarily mean there are associated requirements.

Refer to relevant zone code and development codes for requirements associated with this overlay map.

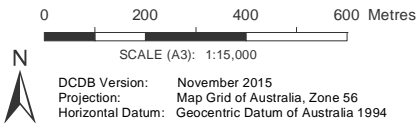
For further information regarding this overlay map, please refer to the Overlay information sheet on Council's website ([www.moretonbay.qld.gov.au/mbrcplanningscheme](http://www.moretonbay.qld.gov.au/mbrcplanningscheme)) or contact council on 3205 0555.

The Sustainable Planning Act 2009 does not apply to development in the area authorised under the Mineral Resources Act 1989, mining lease and mineral development license area other than:

- (a) for administering IDAS for the Heritage Act, in relation to a Queensland heritage place under the Heritage Act; and
- (b) some aspects of building work.

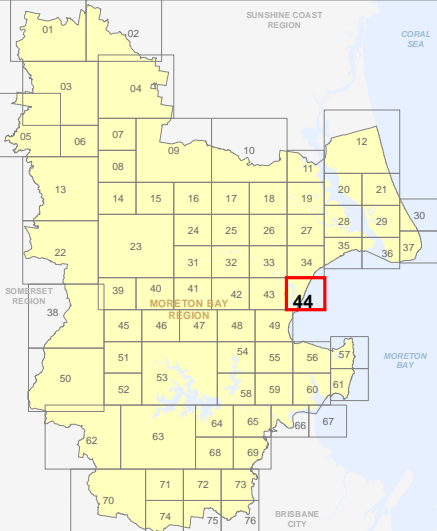
Interested persons may obtain details of the mining lease or mineral development license from the chief executive of the State Government department in which the Mineral Resources Act is administered.

Effective from 1 February 2016



**DISCLAIMER:** Some of the information shown in this document has been provided to Council from external third parties. Council makes no representation and gives no warranty about the accuracy, reliability, completeness or suitability for any particular purpose of the information. Persons should not rely on the information shown in this document to make any decision with financial or legal implications and should instead rely on their own enquiries. To the full extent that it is able to do so in law, Council disclaims all liability (including liability in negligence) for all costs, losses and damages (including indirect and consequential costs, losses and damages) caused by or arising from anyone using or relying on the information shown in this document for any purpose whatsoever. © Copyright Moreton Bay Regional Council 2016

DCDB (Version Nov 2015) is reproduced with the permission of the State of Queensland



OM-44 ER  
Overlay Map



C:\Consultant\June2015\back up\OM\ Extractive Resources.mxd



## PLANNING SCHEME OVERLAY MAP - EXTRACTIVE RESOURCES

- Property boundaries
- Extractive resources transport route
- Transport route buffer
- Resource processing area
- Separation area
- Mining lease
- Mineral development licence

Please read the following notes about this map:

This overlay map only affects you if your property is identified in a Separation Area or Transport Route Buffer, and you wish to develop (e.g. build or extend, change use, subdivide, clear native vegetation, fill or excavate).

In accordance with State Government requirements, this map shows extractive resource processing areas, separation areas, and extractive resources transport routes and buffers. This map also shows mining leases and mineral development licences in accordance with the *Mineral Resources Act 1989*.

Inclusion in this map does not necessarily mean there are associated requirements.

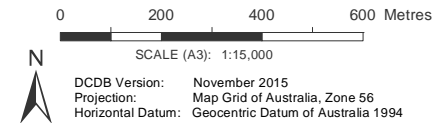
Refer to relevant zone code and development codes for requirements associated with this overlay map.

For further information regarding this overlay map, please refer to the Overlay information sheet on Council's website ([www.moretonbay.qld.gov.au/mbrcplanningscheme](http://www.moretonbay.qld.gov.au/mbrcplanningscheme)) or contact council on 3205 0555.

The Sustainable Planning Act 2009 does not apply to development in the area authorised under the Mineral Resources Act 1989, mining lease and mineral development license area other than:

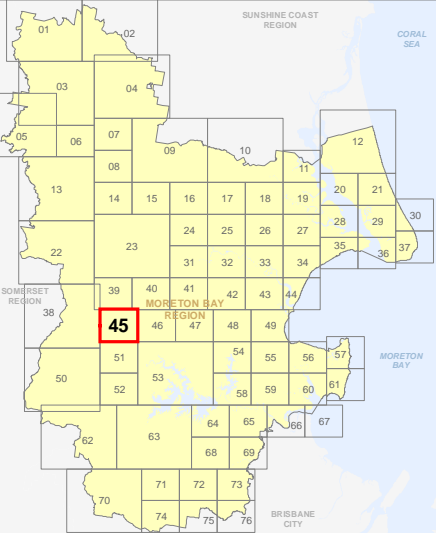
- (a) for administering IDAS for the Heritage Act, in relation to a Queensland heritage place under the Heritage Act; and
  - (b) some aspects of building work.
- Interested persons may obtain details of the mining lease or mineral development license from the chief executive of the State Government department in which the Mineral Resources Act is administered.

### Effective from 1 February 2016



**DISCLAIMER:** Some of the information shown in this document has been provided to Council from external third parties. Council makes no representation and gives no warranty about the accuracy, reliability, completeness or suitability for any particular purpose of the information. Persons should not rely on the information shown in this document to make any decision with financial or legal implications and should instead rely on their own enquiries. To the full extent that it is able to do so in law, Council disclaims all liability (including liability in negligence) for all costs, losses and damages (including indirect and consequential costs, losses and damages) caused by or arising from anyone using or relying on the information shown in this document for any purpose whatsoever. © Copyright Moreton Bay Regional Council 2016

DCDB (Version Nov 2015) is reproduced with the permission of the State of Queensland



### OM-45 ER Overlay Map



**PLANNING SCHEME**  
**OVERLAY MAP - EXTRACTIVE RESOURCES**

- Property boundaries
- Extractive resources transport route
- Transport route buffer
- Resource processing area
- Separation area
- Mining lease
- Mineral development licence

Please read the following notes about this map:

This overlay map only affects you if your property is identified in a Separation Area or Transport Route Buffer, and you wish to develop (e.g. build or extend, change use, subdivide, clear native vegetation, fill or excavate).

In accordance with State Government requirements, this map shows extractive resource processing areas, separation areas, and extractive resources transport routes and buffers. This map also shows mining leases and mineral development licences in accordance with the *Mineral Resources Act 1989*.

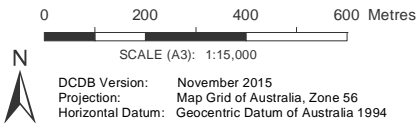
Inclusion in this map does not necessarily mean there are associated requirements.

Refer to relevant zone code and development codes for requirements associated with this overlay map.

For further information regarding this overlay map, please refer to the Overlay information sheet on Council's website ([www.moretonbay.qld.gov.au/mbrplanningscheme](http://www.moretonbay.qld.gov.au/mbrplanningscheme)) or contact council on 3205 0555.

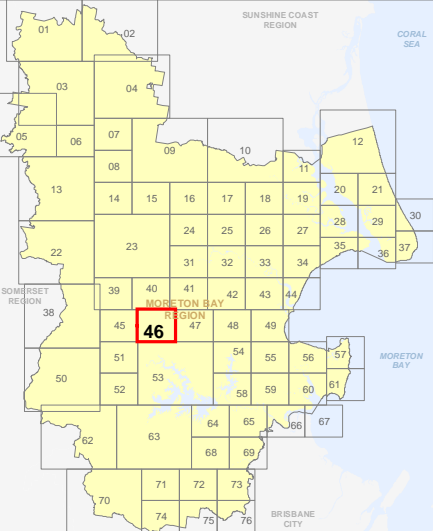
The Sustainable Planning Act 2009 does not apply to development in the area authorised under the Mineral Resources Act 1989, mining lease and mineral development license area other than:  
(a) for administering IDAS for the Heritage Act, in relation to a Queensland heritage place under the Heritage Act; and  
(b) some aspects of building work.  
Interested persons may obtain details of the mining lease or mineral development license from the chief executive of the State Government department in which the Mineral Resources Act is administered.

**Effective from 1 February 2016**

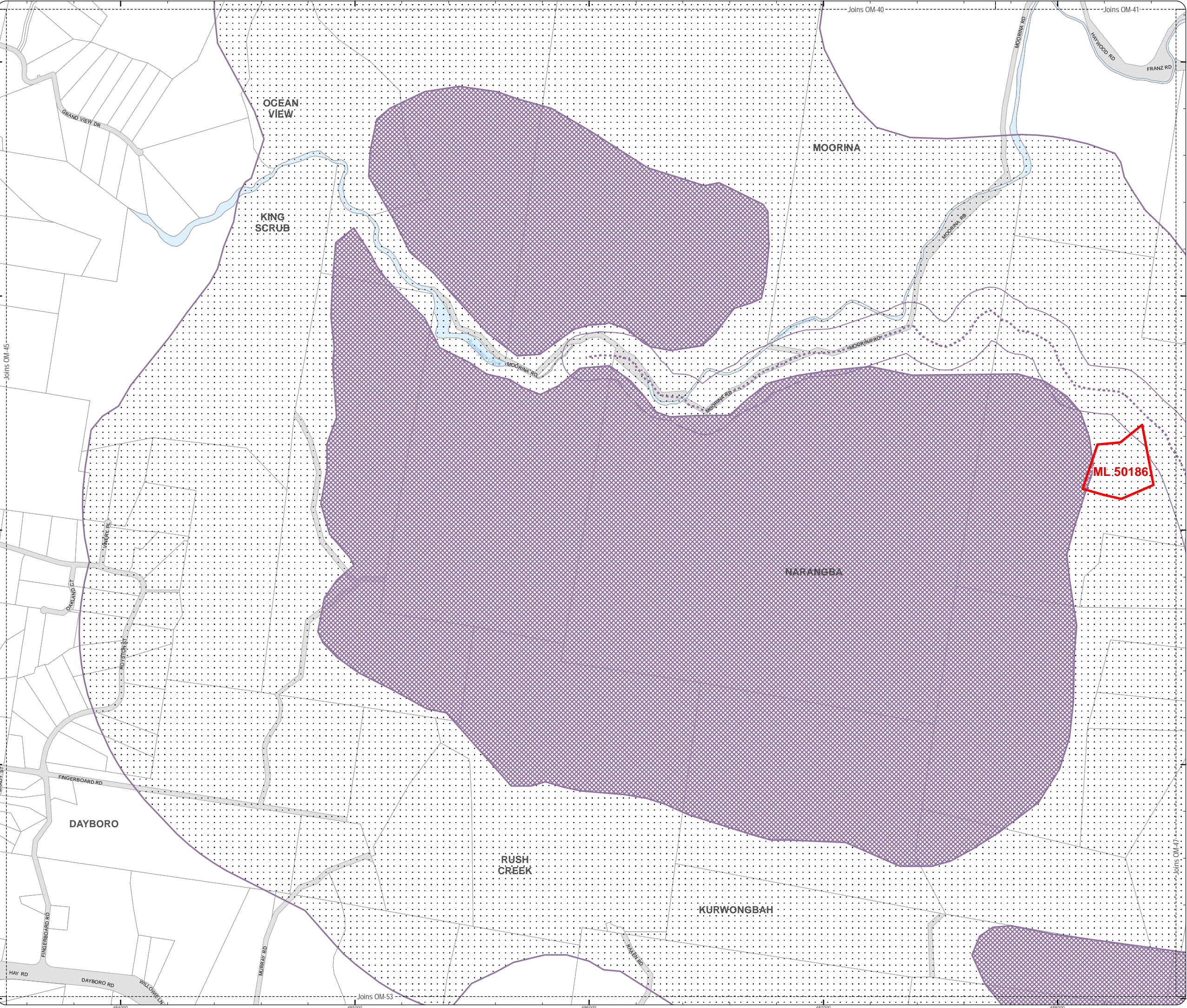


**DISCLAIMER:** Some of the information shown in this document has been provided to Council from external third parties. Council makes no representation and gives no warranty about the accuracy, reliability, completeness or suitability for any particular purpose of the information. Persons should not rely on the information shown in this document to make any decision with financial or legal implications and should instead rely on their own enquiries. To the full extent that it is able to do so in law, Council disclaims all liability (including liability in negligence) for all costs, losses and damages (including indirect and consequential costs, losses and damages) caused by or arising from anyone using or relying on the information shown in this document for any purpose whatsoever.  
© Copyright Moreton Bay Regional Council 2016

DCDB (Version Nov 2015) is reproduced with the permission of the State of Queensland

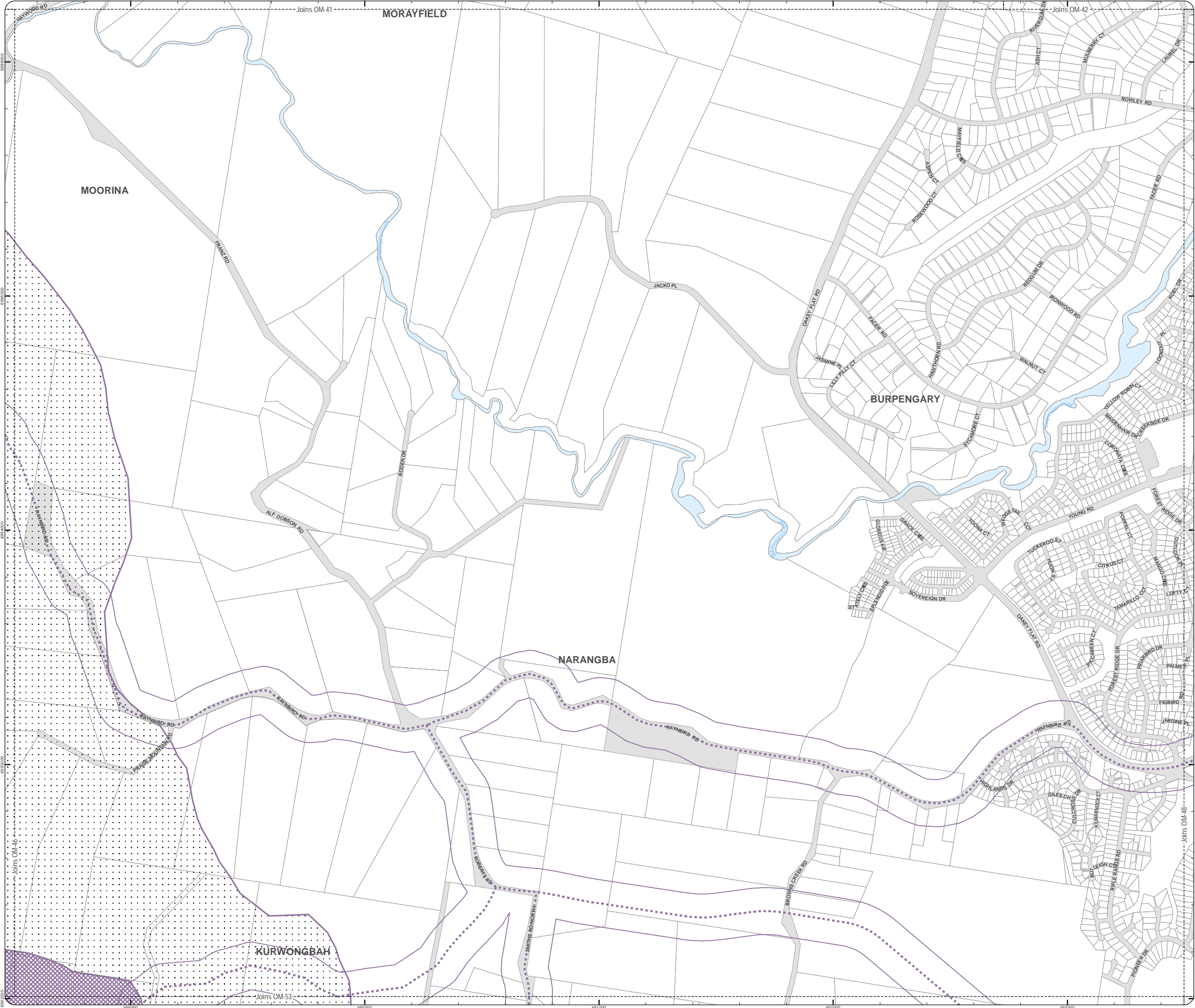


**OM-46 ER**  
**Overlay Map**



Please Note: Do Not Print using "Page Scaling: Fit to Printable Area", this will distort the scale of the map and impacts quality of text and linework. Please print using setup of A3 paper size and Landscape orientation, with "Page Scaling: None", and you will not see this message.





**PLANNING SCHEME**  
OVERLAY MAP - EXTRACTIVE RESOURCES

- Property boundaries
- Extractive resources transport route
- Transport route buffer
- Resource processing area
- Separation area
- Mining lease
- Mineral development licence

Please read the following notes about this map:

This overlay map only affects you if your property is identified in a Separation Area or Transport Route Buffer, and you wish to develop (e.g. build or extend, change use, subdivide, clear native vegetation, fill or excavate).

In accordance with State Government requirements, this map shows extractive resource processing areas, separation areas, and extractive resources transport routes and buffers. This map also shows mining leases and mineral development licences in accordance with the *Mineral Resources Act 1989*.

Inclusion in this map does not necessarily mean there are associated requirements.

Refer to relevant zone code and development codes for requirements associated with this overlay map.

For further information regarding this overlay map, please refer to the Overlay information sheet on Council's website ([www.moretonbay.qld.gov.au/mbrplanningscheme](http://www.moretonbay.qld.gov.au/mbrplanningscheme)) or contact council on 3205 0555.

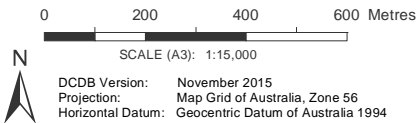
The Sustainable Planning Act 2009 does not apply to development in the area authorised under the Mineral Resources Act 1989, mining lease and mineral development license area other than:

(a) for administering IDAS for the Heritage Act, in relation to a Queensland heritage place under the Heritage Act; and

(b) some aspects of building work.

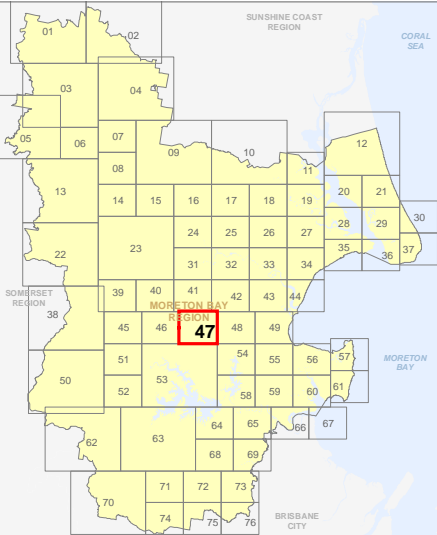
Interested persons may obtain details of the mining lease or mineral development license from the chief executive of the State Government department in which the Mineral Resources Act is administered.

**Effective from 1 February 2016**



**DISCLAIMER:** Some of the information shown in this document has been provided to Council from external third parties. Council makes no representation and gives no warranty about the accuracy, reliability, completeness or suitability for any particular purpose of the information. Persons should not rely on the information shown in this document to make any decision with financial or legal implications and should instead rely on their own enquiries. To the full extent that it is able to do so in law, Council disclaims all liability (including liability in negligence) for all costs, losses and damages (including indirect and consequential costs, losses and damages) caused by or arising from anyone using or relying on the information shown in this document for any purpose whatsoever. © Copyright Moreton Bay Regional Council 2016

DCDB (Version Nov 2015) is reproduced with the permission of the State of Queensland



**OM-47 ER  
Overlay Map**



PLANNING SCHEME  
OVERLAY MAP - EXTRACTIVE RESOURCES

- Property boundaries
- Extractive resources transport route
- Transport route buffer
- Resource processing area
- Separation area
- Mining lease
- Mineral development licence

Please read the following notes about this map:

This overlay map only affects you if your property is identified in a Separation Area or Transport Route Buffer, and you wish to develop (e.g. build or extend, change use, subdivide, clear native vegetation, fill or excavate).

In accordance with State Government requirements, this map shows extractive resource processing areas, separation areas, and extractive resources transport routes and buffers. This map also shows mining leases and mineral development licences in accordance with the *Mineral Resources Act 1989*.

Inclusion in this map does not necessarily mean there are associated requirements.

Refer to relevant zone code and development codes for requirements associated with this overlay map.

For further information regarding this overlay map, please refer to the Overlay information sheet on Council's website ([www.moretonbay.qld.gov.au/mbrplanningscheme](http://www.moretonbay.qld.gov.au/mbrplanningscheme)) or contact council on 3205 0555.

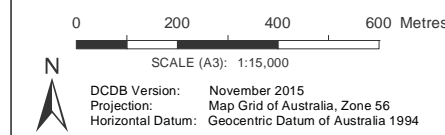
The Sustainable Planning Act 2009 does not apply to development in the area authorised under the Mineral Resources Act 1989, mining lease and mineral development license area other than:

(a) for administering IDAS for the Heritage Act, in relation to a Queensland heritage place under the Heritage Act; and

(b) some aspects of building work.

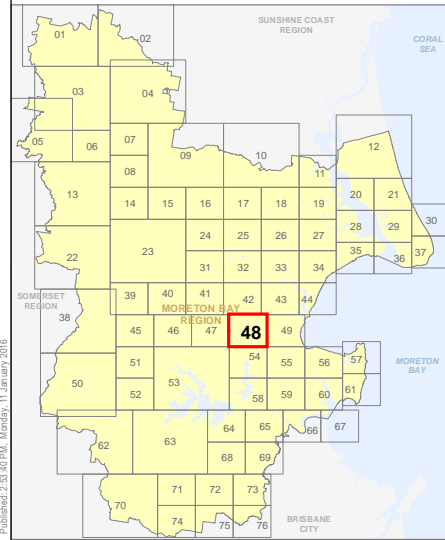
Interested persons may obtain details of the mining lease or mineral development license from the chief executive of the State Government department in which the Mineral Resources Act is administered.

Effective from 1 February 2016



DISCLAIMER: Some of the information shown in this document has been provided to Council from external third parties. Council makes no representation and gives no warranty about the accuracy, reliability, completeness or suitability for any particular purpose of the information. Persons should not rely on the information shown in this document to make any decision with financial or legal implications and should instead rely on their own enquiries. To the full extent that it is able to do so in law, Council disclaims all liability (including liability in negligence) for all costs, losses and damages (including indirect and consequential costs, losses and damages) caused by or arising from anyone using or relying on the information shown in this document for any purpose whatsoever. © Copyright Moreton Bay Regional Council 2016

DCDB (Version Nov 2015) is reproduced with the permission of the State of Queensland



OM-48 ER  
Overlay Map







PLANNING SCHEME  
OVERLAY MAP - EXTRACTIVE RESOURCES

- Property boundaries
- Extractive resources transport route
- Transport route buffer
- Resource processing area
- Separation area
- Mining lease
- Mineral development licence

Please read the following notes about this map:

This overlay map only affects you if your property is identified in a Separation Area or Transport Route Buffer, and you wish to develop (e.g. build or extend, change use, subdivide, clear native vegetation, fill or excavate).

In accordance with State Government requirements, this map shows extractive resource processing areas, separation areas, and extractive resources transport routes and buffers. This map also shows mining leases and mineral development licences in accordance with the *Mineral Resources Act 1989*.

Inclusion in this map does not necessarily mean there are associated requirements.

Refer to relevant zone code and development codes for requirements associated with this overlay map.

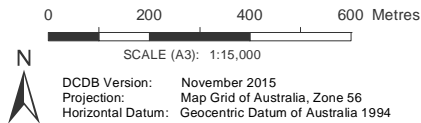
For further information regarding this overlay map, please refer to the Overlay information sheet on Council's website ([www.moretonbay.qld.gov.au/mbrplanningscheme](http://www.moretonbay.qld.gov.au/mbrplanningscheme)) or contact council on 3205 0555.

The Sustainable Planning Act 2009 does not apply to development in the area authorised under the Mineral Resources Act 1989, mining lease and mineral development license area other than:

- (a) for administering IDAS for the Heritage Act, in relation to a Queensland heritage place under the Heritage Act; and
- (b) some aspects of building work.

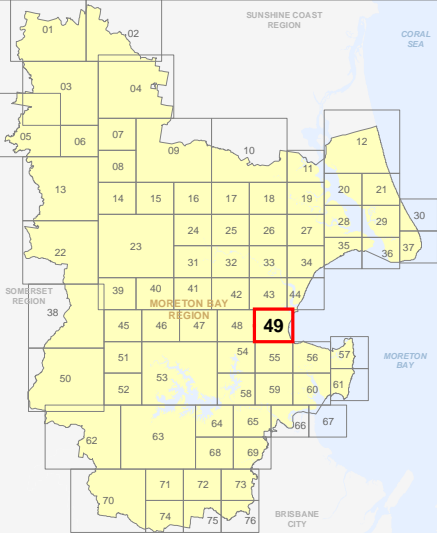
Interested persons may obtain details of the mining lease or mineral development license from the chief executive of the State Government department in which the Mineral Resources Act is administered.

Effective from 1 February 2016



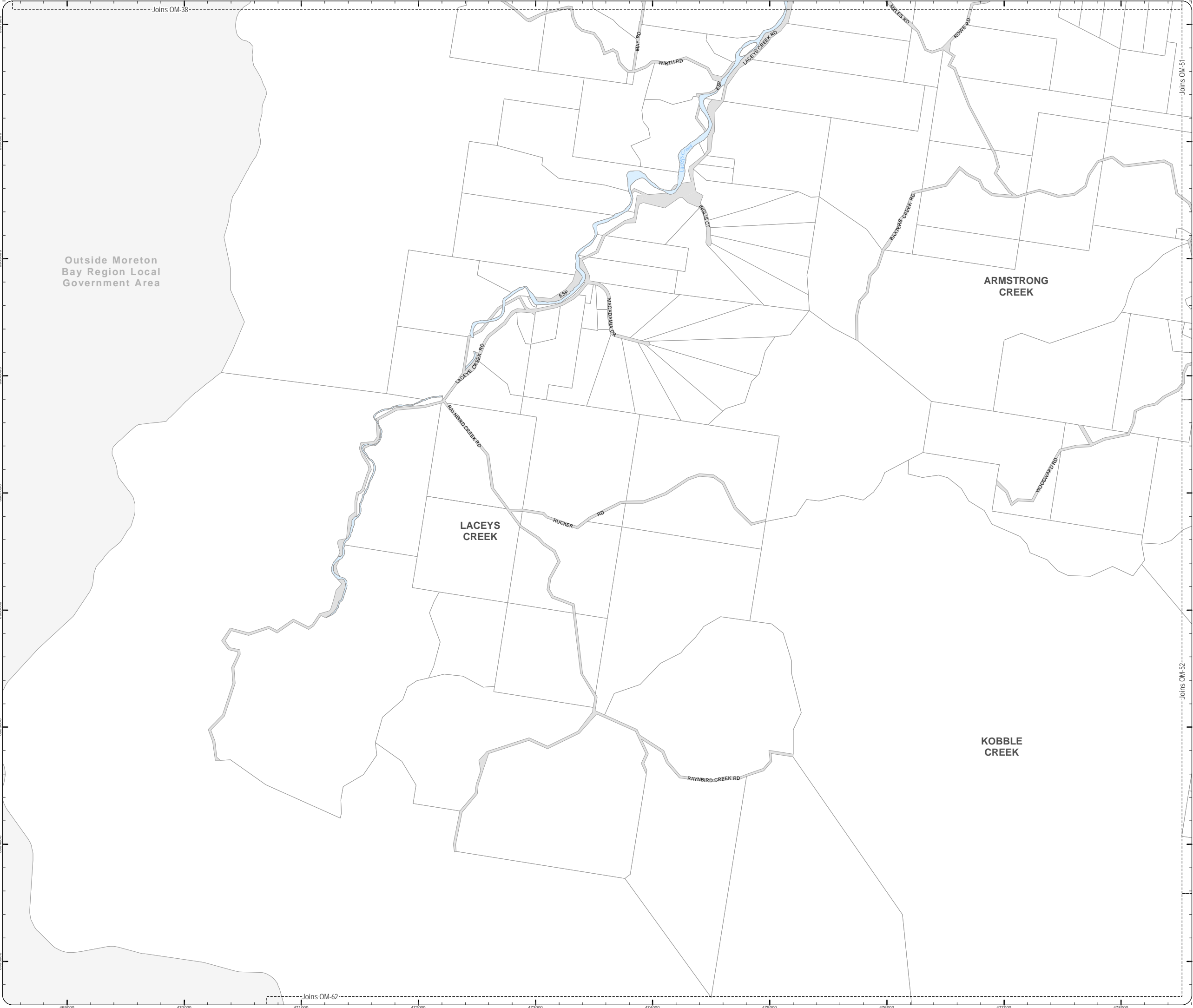
**DISCLAIMER:** Some of the information shown in this document has been provided to Council from external third parties. Council makes no representation and gives no warranty about the accuracy, reliability, completeness or suitability for any particular purpose of the information. Persons should not rely on the information shown in this document to make any decision with financial or legal implications and should instead rely on their own enquiries. To the full extent that it is able to do so in law, Council disclaims all liability (including liability in negligence) for all costs, losses and damages (including indirect and consequential costs, losses and damages) caused by or arising from anyone using or relying on the information shown in this document for any purpose whatsoever. © Copyright Moreton Bay Regional Council 2016

DCDB (Version Nov 2015) is reproduced with the permission of the State of Queensland



OM-49 ER  
Overlay Map

C:\Consultant\June2015\back up\OML Extractive Resources.mxd



**PLANNING SCHEME**  
**OVERLAY MAP - EXTRACTIVE RESOURCES**

- Property boundaries
- Extractive resources transport route
- Transport route buffer
- Resource processing area
- Separation area
- Mining lease
- Mineral development licence

Please read the following notes about this map:

This overlay map only affects you if your property is identified in a Separation Area or Transport Route Buffer, and you wish to develop (e.g. build or extend, change use, subdivide, clear native vegetation, fill or excavate).

In accordance with State Government requirements, this map shows extractive resource processing areas, separation areas, and extractive resources transport routes and buffers. This map also shows mining leases and mineral development licences in accordance with the *Mineral Resources Act 1989*.

Inclusion in this map does not necessarily mean there are associated requirements.

Refer to relevant zone code and development codes for requirements associated with this overlay map.

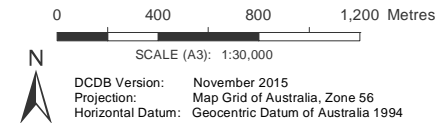
For further information regarding this overlay map, please refer to the Overlay information sheet on Council's website ([www.moretonbay.qld.gov.au/mbrclplanningscheme](http://www.moretonbay.qld.gov.au/mbrclplanningscheme)) or contact council on 3205 0555.

The Sustainable Planning Act 2009 does not apply to development in the area authorised under the Mineral Resources Act 1989, mining lease and mineral development license area other than:

- (a) for administering IDAS for the Heritage Act, in relation to a Queensland heritage place under the Heritage Act; and
- (b) some aspects of building work.

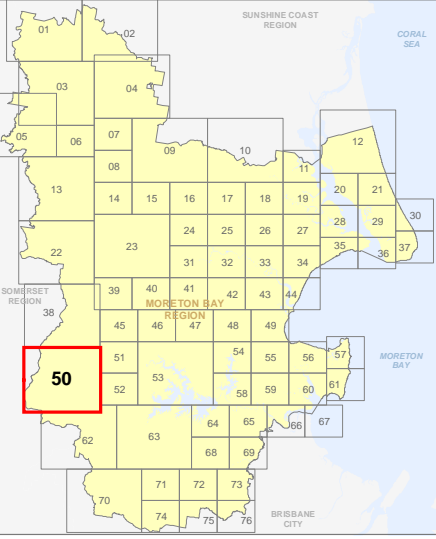
Interested persons may obtain details of the mining lease or mineral development license from the chief executive of the State Government department in which the Mineral Resources Act is administered.

**Effective from 1 February 2016**



**DISCLAIMER:** Some of the information shown in this document has been provided to Council from external third parties. Council makes no representation and gives no warranty about the accuracy, reliability, completeness or suitability for any particular purpose of the information. Persons should not rely on the information shown in this document to make any decision with financial or legal implications and should instead rely on their own enquiries. To the full extent that it is able to do so in law, Council disclaims all liability (including liability in negligence) for all costs, losses and damages (including indirect and consequential costs, losses and damages) caused by or arising from anyone using or relying on the information shown in this document for any purpose whatsoever. © Copyright Moreton Bay Regional Council 2016

DCDB (Version Nov 2015) is reproduced with the permission of the State of Queensland





C:\Consultant\June2015\back up\OML Extractive Resources.mxd



**PLANNING SCHEME**  
**OVERLAY MAP - EXTRACTIVE RESOURCES**

- Property boundaries
- Extractive resources transport route
- Transport route buffer
- Resource processing area
- Separation area
- Mining lease
- Mineral development licence

Please read the following notes about this map:

This overlay map only affects you if your property is identified in a Separation Area or Transport Route Buffer, and you wish to develop (e.g. build or extend, change use, subdivide, clear native vegetation, fill or excavate).

In accordance with State Government requirements, this map shows extractive resource processing areas, separation areas, and extractive resources transport routes and buffers. This map also shows mining leases and mineral development licences in accordance with the *Mineral Resources Act 1989*.

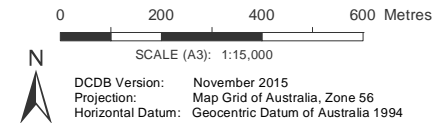
Inclusion in this map does not necessarily mean there are associated requirements.

Refer to relevant zone code and development codes for requirements associated with this overlay map.

For further information regarding this overlay map, please refer to the Overlay information sheet on Council's website ([www.moretonbay.qld.gov.au/mbrplanningscheme](http://www.moretonbay.qld.gov.au/mbrplanningscheme)) or contact council on 3205 0555.

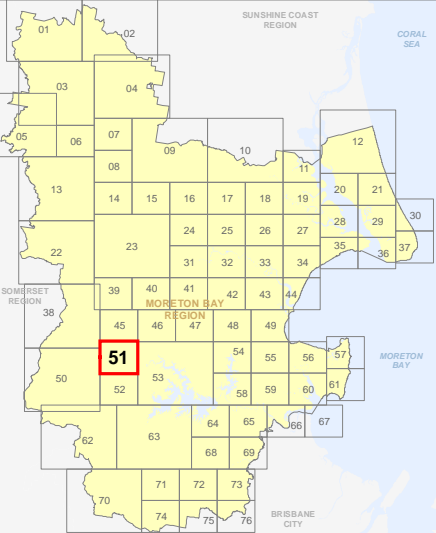
The Sustainable Planning Act 2009 does not apply to development in the area authorised under the Mineral Resources Act 1989, mining lease and mineral development license area other than:  
(a) for administering IDAS for the Heritage Act, in relation to a Queensland heritage place under the Heritage Act; and  
(b) some aspects of building work.  
Interested persons may obtain details of the mining lease or mineral development license from the chief executive of the State Government department in which the Mineral Resources Act is administered.

**Effective from 1 February 2016**



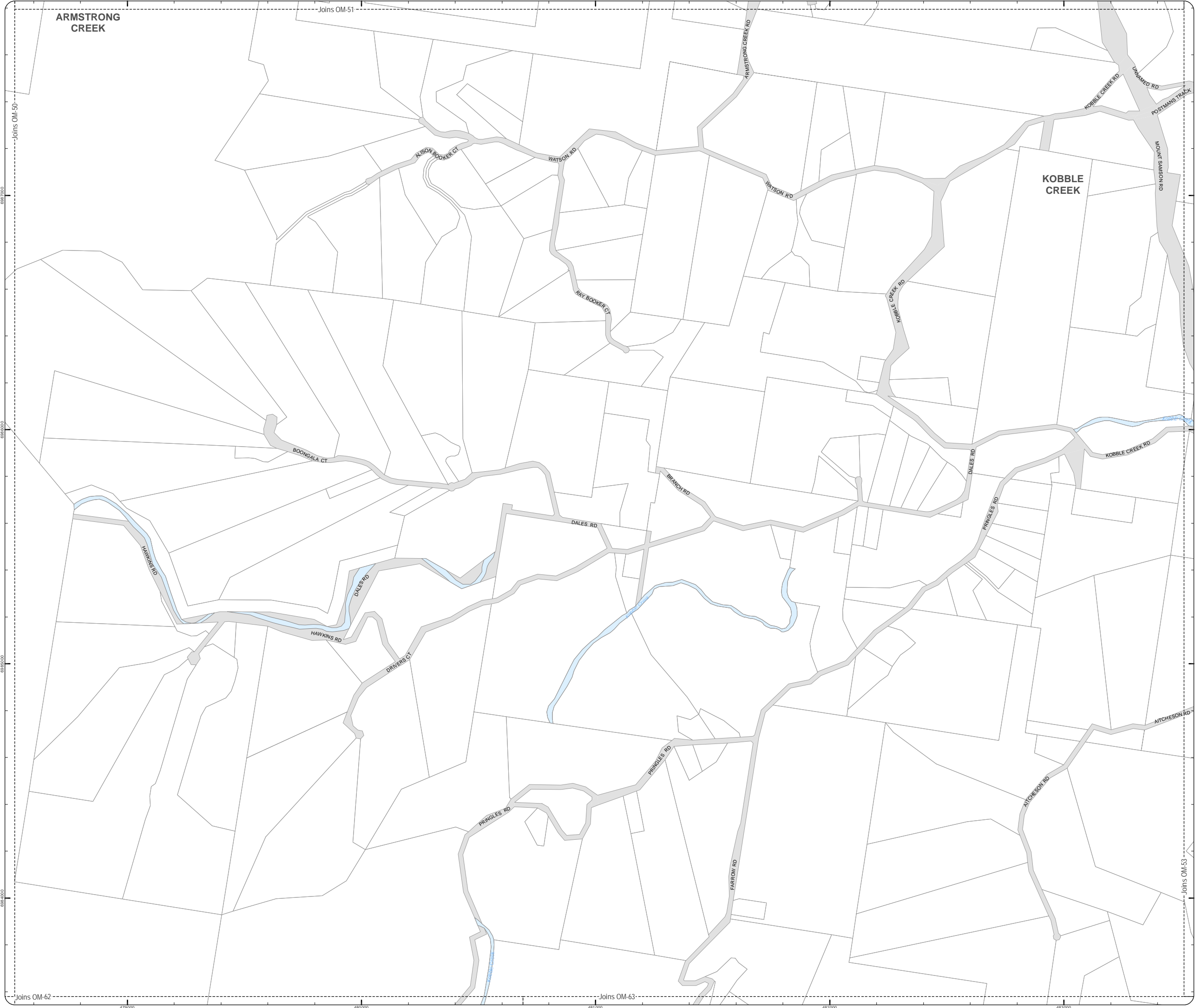
**DISCLAIMER:** Some of the information shown in this document has been provided to Council from external third parties. Council makes no representation and gives no warranty about the accuracy, reliability, completeness or suitability for any particular purpose of the information. Persons should not rely on the information shown in this document to make any decision with financial or legal implications and should instead rely on their own enquiries. To the full extent that it is able to do so in law, Council disclaims all liability (including liability in negligence) for all costs, losses and damages (including indirect and consequential costs, losses and damages) caused by or arising from anyone using or relying on the information shown in this document for any purpose whatsoever. © Copyright Moreton Bay Regional Council 2016

DCDB (Version Nov 2015) is reproduced with the permission of the State of Queensland



**OM-51 ER  
Overlay Map**

C:\Consultant\June2015\back up\OOL Extractive Resources.mxd



PLANNING SCHEME  
OVERLAY MAP - EXTRACTIVE RESOURCES

- Property boundaries
- Extractive resources transport route
- Transport route buffer
- Resource processing area
- Separation area
- Mining lease
- Mineral development licence

Please read the following notes about this map:

This overlay map only affects you if your property is identified in a Separation Area or Transport Route Buffer, and you wish to develop (e.g. build or extend, change use, subdivide, clear native vegetation, fill or excavate).

In accordance with State Government requirements, this map shows extractive resource processing areas, separation areas, and extractive resources transport routes and buffers. This map also shows mining leases and mineral development licences in accordance with the *Mineral Resources Act 1989*.

Inclusion in this map does not necessarily mean there are associated requirements.

Refer to relevant zone code and development codes for requirements associated with this overlay map.

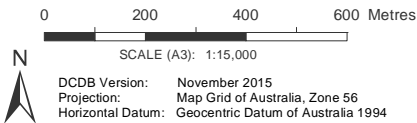
For further information regarding this overlay map, please refer to the Overlay information sheet on Council's website ([www.moretonbay.qld.gov.au/mbr/planningscheme](http://www.moretonbay.qld.gov.au/mbr/planningscheme)) or contact council on 3205 0555.

The Sustainable Planning Act 2009 does not apply to development in the area authorised under the Mineral Resources Act 1989, mining lease and mineral development license area other than:

- (a) for administering IDAS for the Heritage Act, in relation to a Queensland heritage place under the Heritage Act; and
- (b) some aspects of building work.

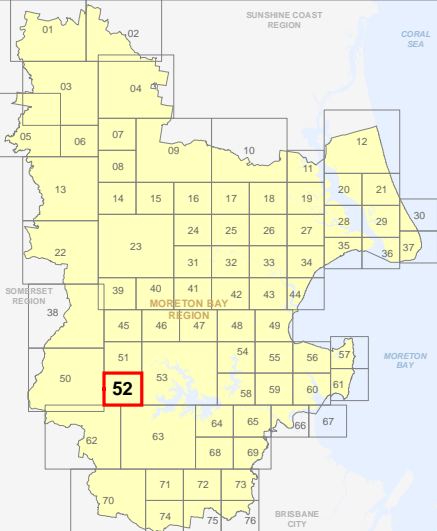
Interested persons may obtain details of the mining lease or mineral development license from the chief executive of the State Government department in which the Mineral Resources Act is administered.

Effective from 1 February 2016



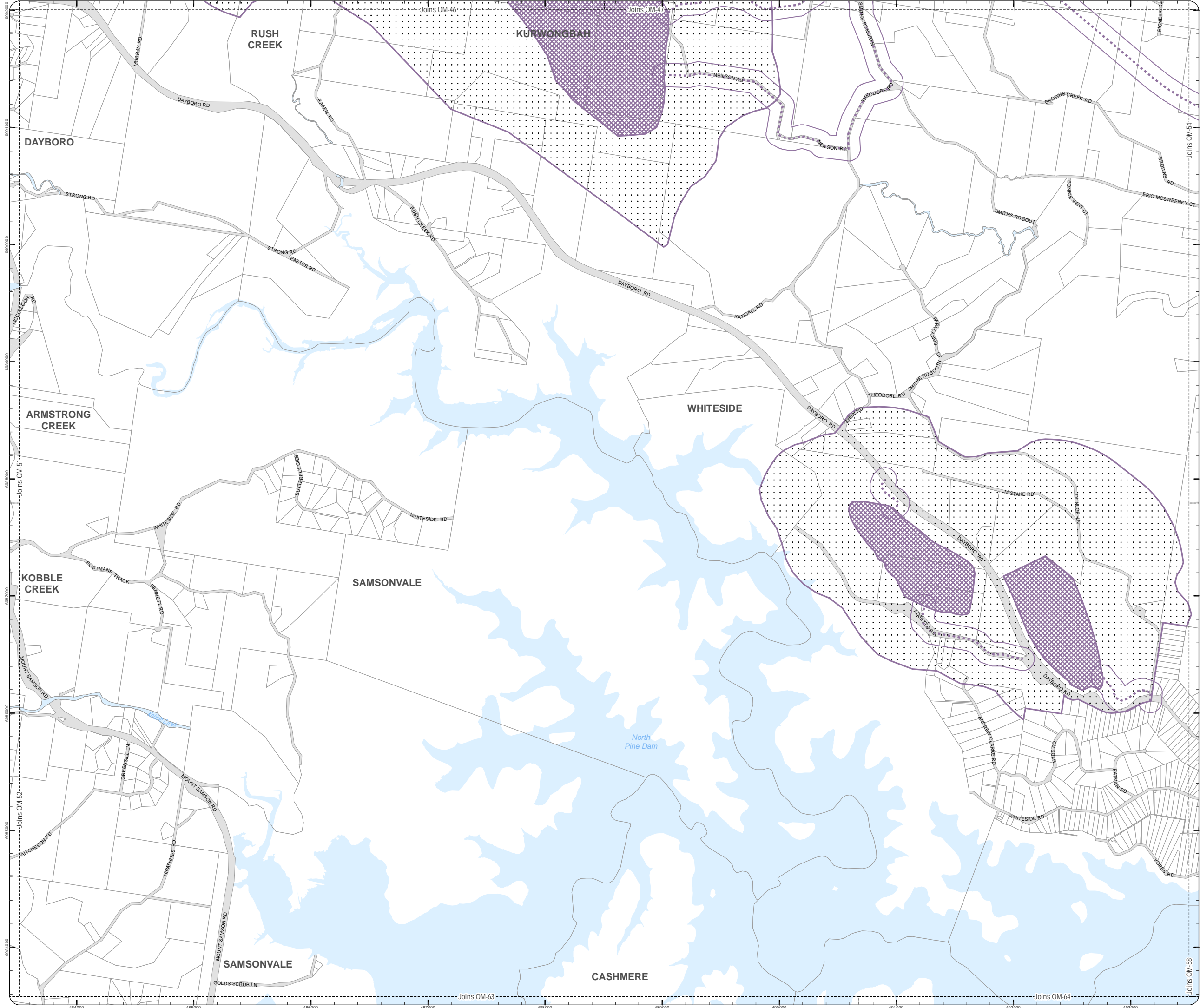
**DISCLAIMER:** Some of the information shown in this document has been provided to Council from external third parties. Council makes no representation and gives no warranty about the accuracy, reliability, completeness or suitability for any particular purpose of the information. Persons should not rely on the information shown in this document to make any decision with financial or legal implications and should instead rely on their own enquiries. To the full extent that it is able to do so in law, Council disclaims all liability (including liability in negligence) for all costs, losses and damages (including indirect and consequential costs, losses and damages) caused by or arising from anyone using or relying on the information shown in this document for any purpose whatsoever. © Copyright Moreton Bay Regional Council 2016

DCDB (Version Nov 2015) is reproduced with the permission of the State of Queensland



OM-52 ER  
Overlay Map





**PLANNING SCHEME**  
**OVERLAY MAP - EXTRACTIVE RESOURCES**

- Property boundaries
- Extractive resources transport route
- Transport route buffer
- Resource processing area
- Separation area
- Mining lease
- Mineral development licence

Please read the following notes about this map:

This overlay map only affects you if your property is identified in a Separation Area or Transport Route Buffer, and you wish to develop (e.g. build or extend, change use, subdivide, clear native vegetation, fill or excavate).

In accordance with State Government requirements, this map shows extractive resource processing areas, separation areas, and extractive resources transport routes and buffers. This map also shows mining leases and mineral development licences in accordance with the *Mineral Resources Act 1989*.

Inclusion in this map does not necessarily mean there are associated requirements.

Refer to relevant zone code and development codes for requirements associated with this overlay map.

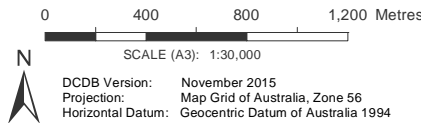
For further information regarding this overlay map, please refer to the Overlay information sheet on Council's website ([www.moretonbay.qld.gov.au/mbrclplanningscheme](http://www.moretonbay.qld.gov.au/mbrclplanningscheme)) or contact council on 3205 0555.

The Sustainable Planning Act 2009 does not apply to development in the area authorised under the Mineral Resources Act 1989, mining lease and mineral development license area other than:

- (a) for administering IDAS for the Heritage Act, in relation to a Queensland heritage place under the Heritage Act; and
- (b) some aspects of building work.

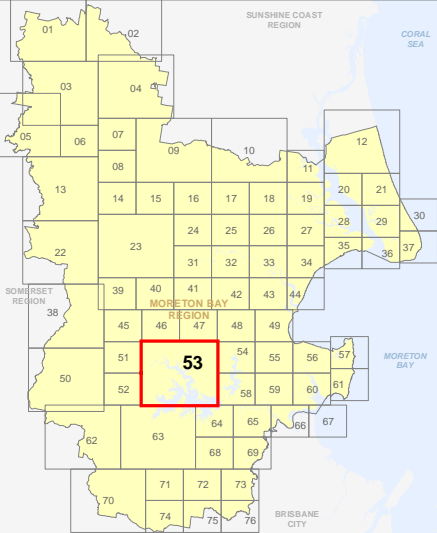
Interested persons may obtain details of the mining lease or mineral development license from the chief executive of the State Government department in which the Mineral Resources Act is administered.

**Effective from 1 February 2016**



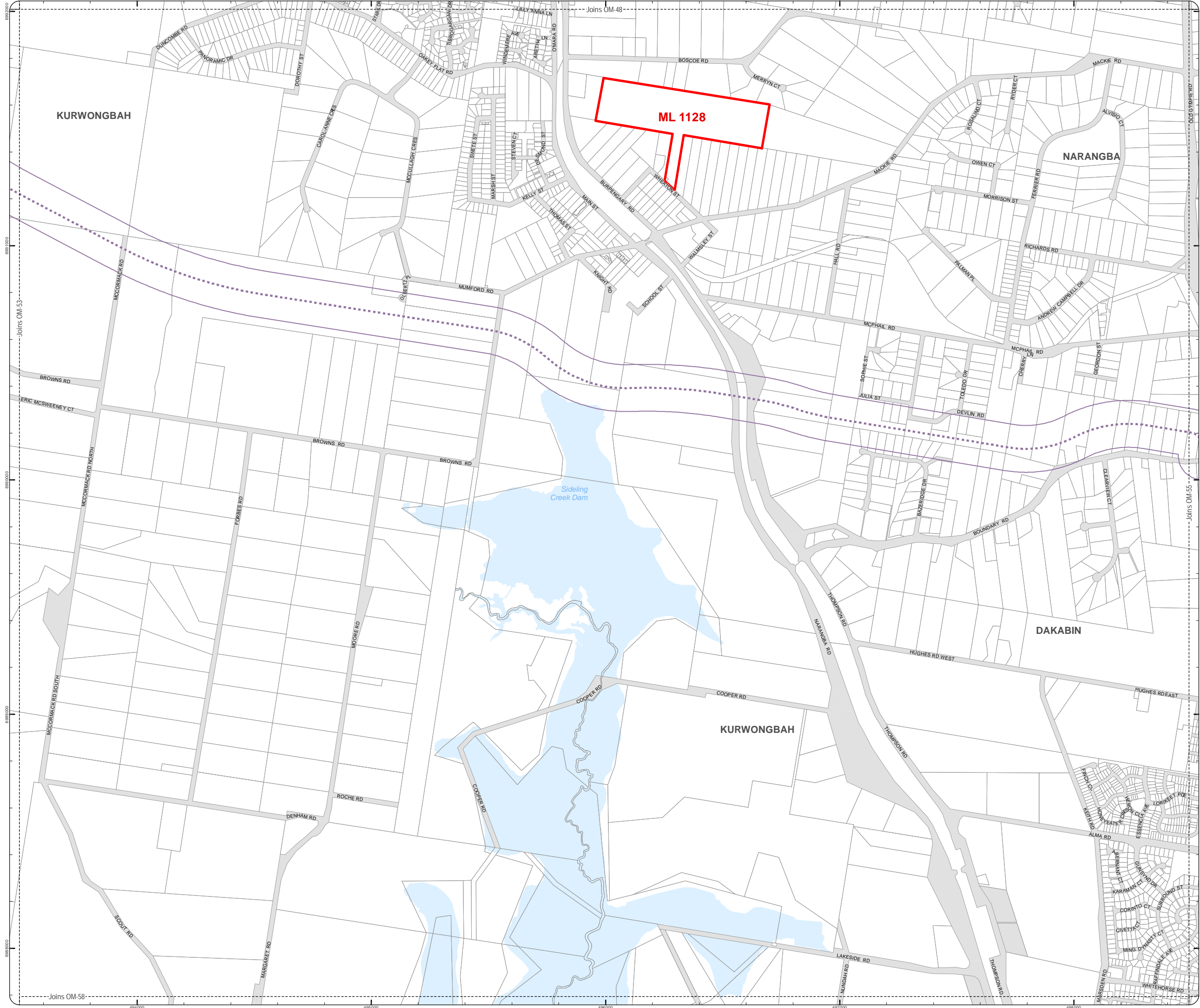
**DISCLAIMER:** Some of the information shown in this document has been provided to Council from external third parties. Council makes no representation and gives no warranty about the accuracy, reliability, completeness or suitability for any particular purpose of the information. Persons should not rely on the information shown in this document to make any decision with financial or legal implications and should instead rely on their own enquiries. To the full extent that it is able to do so in law, Council disclaims all liability (including liability in negligence) for all costs, losses and damages (including indirect and consequential costs, losses and damages) caused by or arising from anyone using or relying on the information shown in this document for any purpose whatsoever. © Copyright Moreton Bay Regional Council 2016

DCDB (Version Nov 2015) is reproduced with the permission of the State of Queensland



**OM-53 ER  
Overlay Map**





PLANNING SCHEME  
OVERLAY MAP - EXTRACTIVE RESOURCES

- Property boundaries
- Extractive resources transport route
- Transport route buffer
- Resource processing area
- Separation area
- Mining lease
- Mineral development licence

Please read the following notes about this map:

This overlay map only affects you if your property is identified in a Separation Area or Transport Route Buffer, and you wish to develop (e.g. build or extend, change use, subdivide, clear native vegetation, fill or excavate).

In accordance with State Government requirements, this map shows extractive resource processing areas, separation areas, and extractive resources transport routes and buffers. This map also shows mining leases and mineral development licences in accordance with the *Mineral Resources Act 1989*.

Inclusion in this map does not necessarily mean there are associated requirements.

Refer to relevant zone code and development codes for requirements associated with this overlay map.

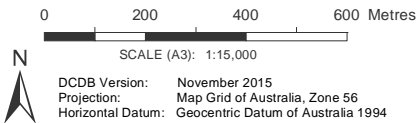
For further information regarding this overlay map, please refer to the Overlay information sheet on Council's website ([www.moretonbay.qld.gov.au/mbrplanningscheme](http://www.moretonbay.qld.gov.au/mbrplanningscheme)) or contact council on 3205 0555.

The Sustainable Planning Act 2009 does not apply to development in the area authorised under the Mineral Resources Act 1989, mining lease and mineral development license area other than:

- (a) for administering IDAS for the Heritage Act, in relation to a Queensland heritage place under the Heritage Act; and
- (b) some aspects of building work.

Interested persons may obtain details of the mining lease or mineral development license from the chief executive of the State Government department in which the Mineral Resources Act is administered.

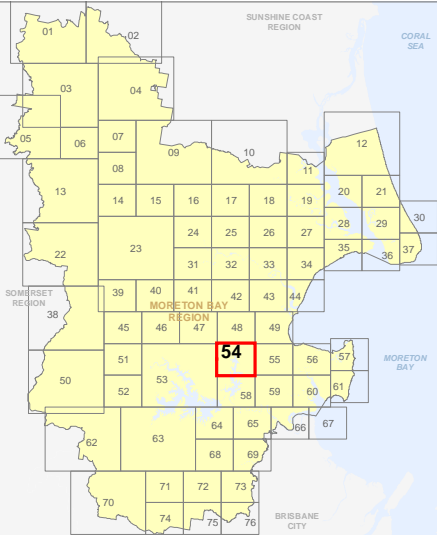
Effective from 1 February 2016



DCDB Version: November 2015  
Projection: Map Grid of Australia, Zone 56  
Horizontal Datum: Geocentric Datum of Australia 1994

**DISCLAIMER:** Some of the information shown in this document has been provided to Council from external third parties. Council makes no representation and gives no warranty about the accuracy, reliability, completeness or suitability for any particular purpose of the information. Persons should not rely on the information shown in this document to make any decision with financial or legal implications and should instead rely on their own enquiries. To the full extent that it is able to do so in law, Council disclaims all liability (including liability in negligence) for all costs, losses and damages (including indirect and consequential costs, losses and damages) caused by or arising from anyone using or relying on the information shown in this document for any purpose whatsoever. © Copyright Moreton Bay Regional Council 2016

DCDB (Version Nov 2015) is reproduced with the permission of the State of Queensland



OM-54 ER  
Overlay Map



**PLANNING SCHEME**  
**OVERLAY MAP - EXTRACTIVE RESOURCES**

- Property boundaries
- Extractive resources transport route
- Transport route buffer
- Resource processing area
- Separation area
- Mining lease
- Mineral development licence

Please read the following notes about this map:

This overlay map only affects you if your property is identified in a Separation Area or Transport Route Buffer, and you wish to develop (e.g. build or extend, change use, subdivide, clear native vegetation, fill or excavate).

In accordance with State Government requirements, this map shows extractive resource processing areas, separation areas, and extractive resources transport routes and buffers. This map also shows mining leases and mineral development licences in accordance with the *Mineral Resources Act 1989*.

Inclusion in this map does not necessarily mean there are associated requirements.

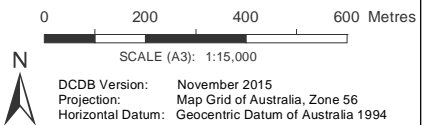
Refer to relevant zone code and development codes for requirements associated with this overlay map.

For further information regarding this overlay map, please refer to the Overlay information sheet on Council's website ([www.moretonbay.qld.gov.au/mbrplanningscheme](http://www.moretonbay.qld.gov.au/mbrplanningscheme)) or contact council on 3205 0555.

The Sustainable Planning Act 2009 does not apply to development in the area authorised under the Mineral Resources Act 1989, mining lease and mineral development license area other than:

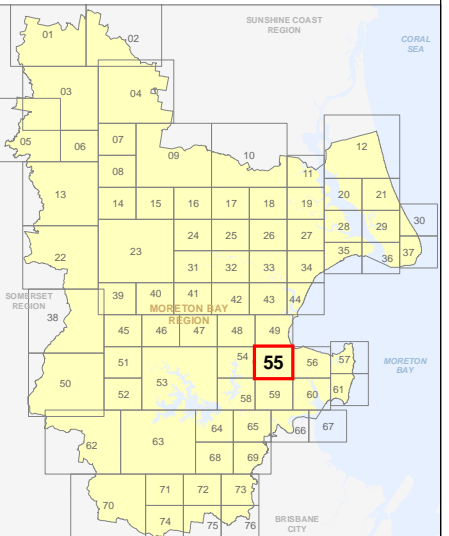
- for administering IDAS for the Heritage Act, in relation to a Queensland heritage place under the Heritage Act; and
  - some aspects of building work.
- Interested persons may obtain details of the mining lease or mineral development license from the chief executive of the State Government department in which the Mineral Resources Act is administered.

**Effective from 1 February 2016**



**DISCLAIMER:** Some of the information shown in this document has been provided to Council from external third parties. Council makes no representation and gives no warranty about the accuracy, reliability, completeness or suitability for any particular purpose of the information. Persons should not rely on the information shown in this document to make any decision with financial or legal implications and should instead rely on their own enquiries. To the full extent that it is able to do so in law, Council disclaims all liability (including liability in negligence) for all costs, losses and damages (including indirect and consequential costs, losses and damages) caused by or arising from anyone using or relying on the information shown in this document for any purpose whatsoever. © Copyright Moreton Bay Regional Council 2016

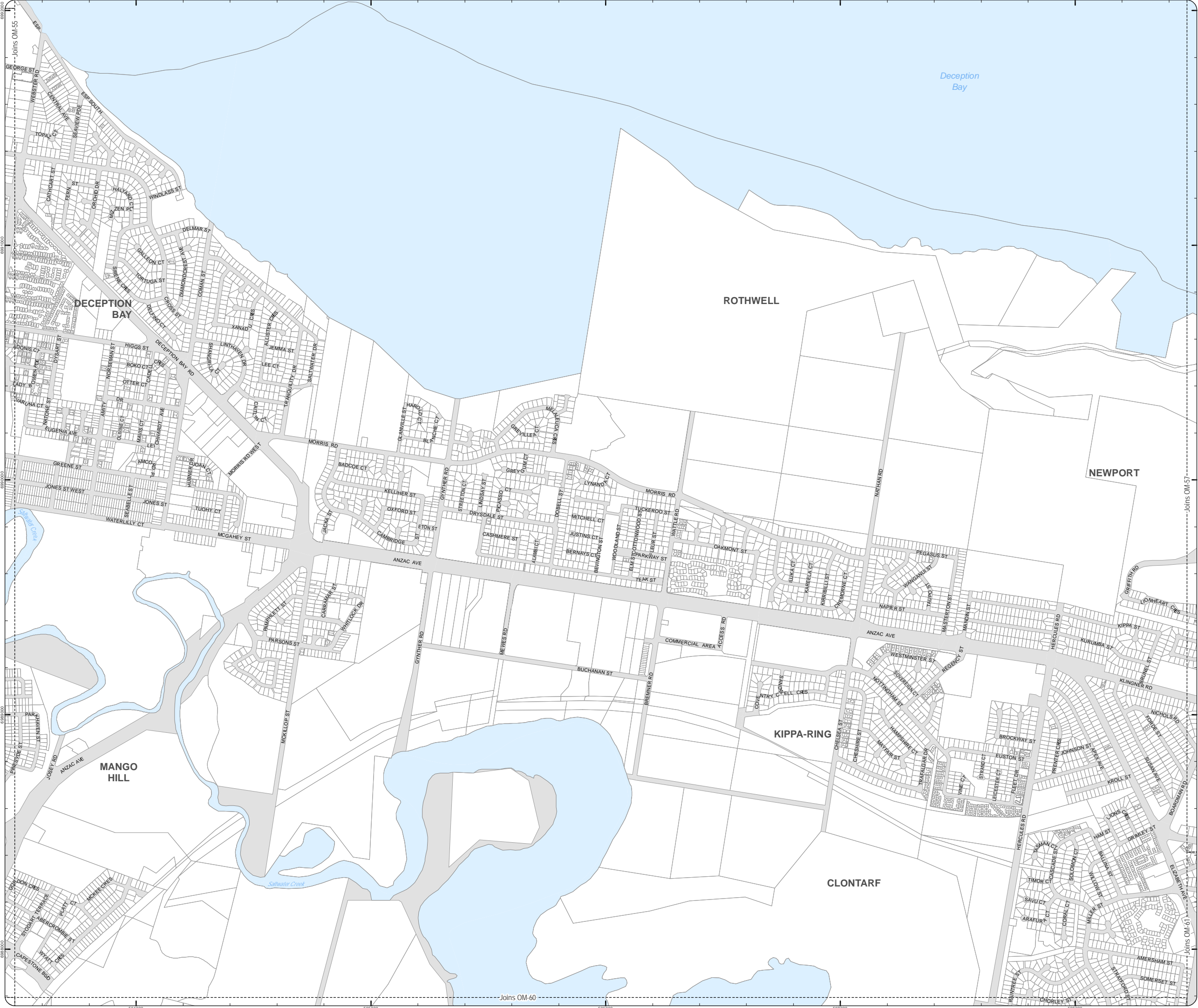
DCDB (Version Nov 2015) is reproduced with the permission of the State of Queensland



**OM-55 ER**  
**Overlay Map**







PLANNING SCHEME  
OVERLAY MAP - EXTRACTIVE RESOURCES

- Property boundaries
- Extractive resources transport route
- Transport route buffer
- Resource processing area
- Separation area
- Mining lease
- Mineral development licence

Please read the following notes about this map:

This overlay map only affects you if your property is identified in a Separation Area or Transport Route Buffer, and you wish to develop (e.g. build or extend, change use, subdivide, clear native vegetation, fill or excavate).

In accordance with State Government requirements, this map shows extractive resource processing areas, separation areas, and extractive resources transport routes and buffers. This map also shows mining leases and mineral development licences in accordance with the *Mineral Resources Act 1989*.

Inclusion in this map does not necessarily mean there are associated requirements.

Refer to relevant zone code and development codes for requirements associated with this overlay map.

For further information regarding this overlay map, please refer to the Overlay information sheet on Council's website ([www.moretonbay.qld.gov.au/mbrclplanningscheme](http://www.moretonbay.qld.gov.au/mbrclplanningscheme)) or contact council on 3205 0555.

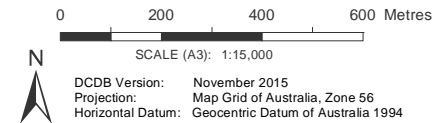
The Sustainable Planning Act 2009 does not apply to development in the area authorised under the Mineral Resources Act 1989, mining lease and mineral development license area other than:

(a) for administering IDAS for the Heritage Act, in relation to a Queensland heritage place under the Heritage Act; and

(b) some aspects of building work.

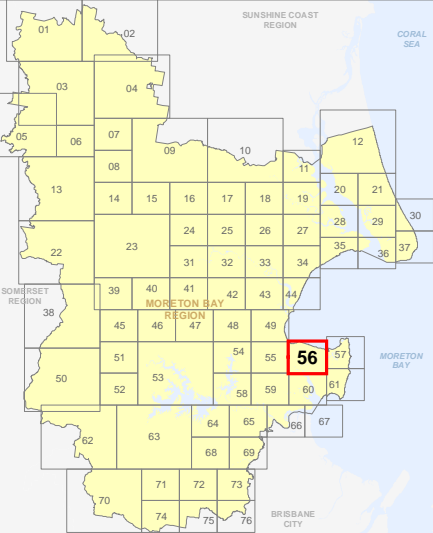
Interested persons may obtain details of the mining lease or mineral development license from the chief executive of the State Government department in which the Mineral Resources Act is administered.

Effective from 1 February 2016



DISCLAIMER: Some of the information shown in this document has been provided to Council from external third parties. Council makes no representation and gives no warranty about the accuracy, reliability, completeness or suitability for any particular purpose of the information. Persons should not rely on the information shown in this document to make any decision with financial or legal implications and should instead rely on their own enquiries. To the full extent that it is able to do so in law, Council disclaims all liability (including liability in negligence) for all costs, losses and damages (including indirect and consequential costs, losses and damages) caused by or arising from anyone using or relying on the information shown in this document for any purpose whatsoever. © Copyright Moreton Bay Regional Council 2016

DCDB (Version Nov 2015) is reproduced with the permission of the State of Queensland



OM-56 ER  
Overlay Map



PLANNING SCHEME  
OVERLAY MAP - EXTRACTIVE RESOURCES

- Property boundaries
- Extractive resources transport route
- Transport route buffer
- Resource processing area
- Separation area
- Mining lease
- Mineral development licence

Please read the following notes about this map:

This overlay map only affects you if your property is identified in a Separation Area or Transport Route Buffer, and you wish to develop (e.g. build or extend, change use, subdivide, clear native vegetation, fill or excavate).

In accordance with State Government requirements, this map shows extractive resource processing areas, separation areas, and extractive resources transport routes and buffers. This map also shows mining leases and mineral development licences in accordance with the *Mineral Resources Act 1989*.

Inclusion in this map does not necessarily mean there are associated requirements.

Refer to relevant zone code and development codes for requirements associated with this overlay map.

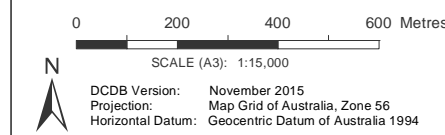
For further information regarding this overlay map, please refer to the Overlay information sheet on Council's website ([www.moretonbay.qld.gov.au/mbrplanningscheme](http://www.moretonbay.qld.gov.au/mbrplanningscheme)) or contact council on 3205 0555.

The Sustainable Planning Act 2009 does not apply to development in the area authorised under the Mineral Resources Act 1989, mining lease and mineral development license area other than:

- (a) for administering IDAS for the Heritage Act, in relation to a Queensland heritage place under the Heritage Act; and
- (b) some aspects of building work.

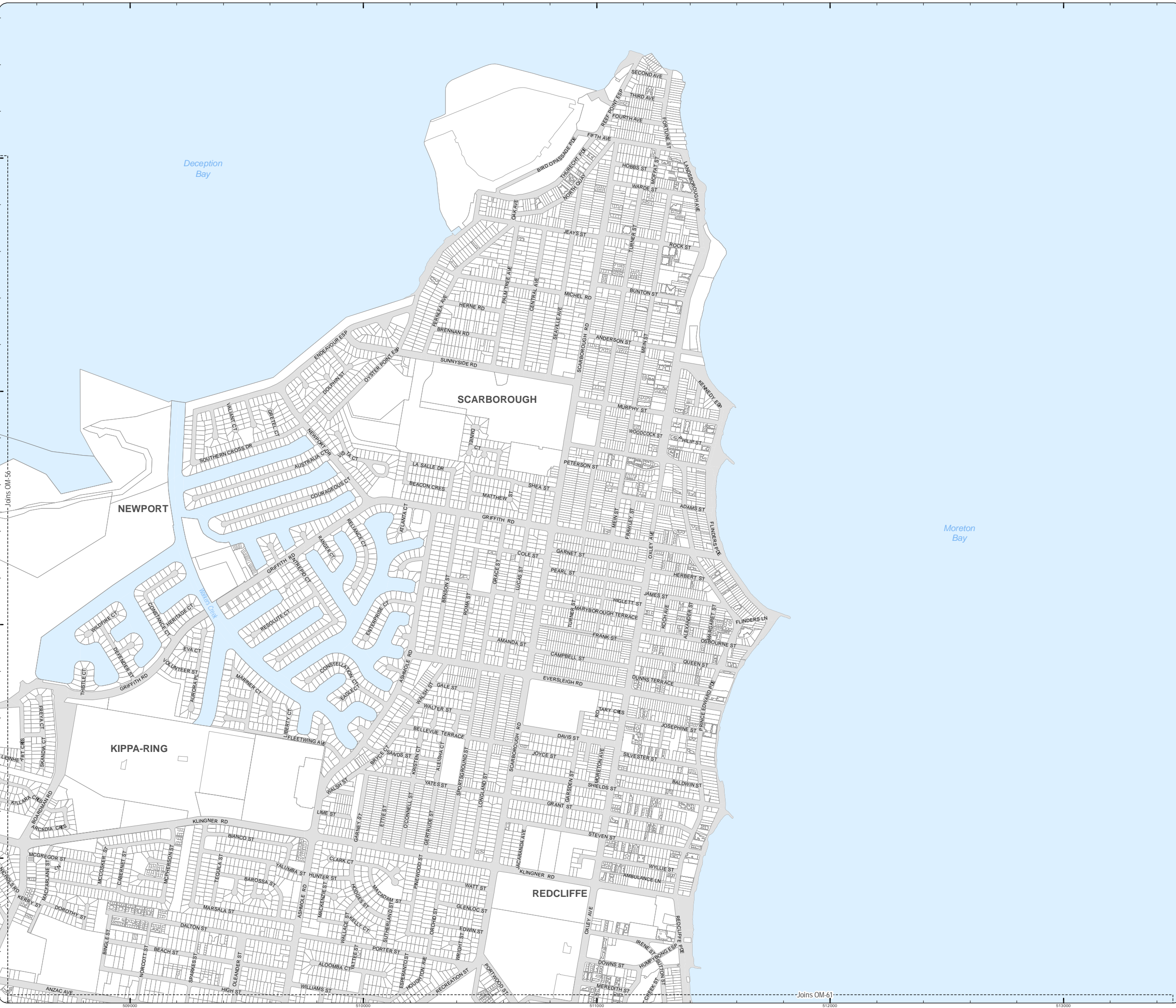
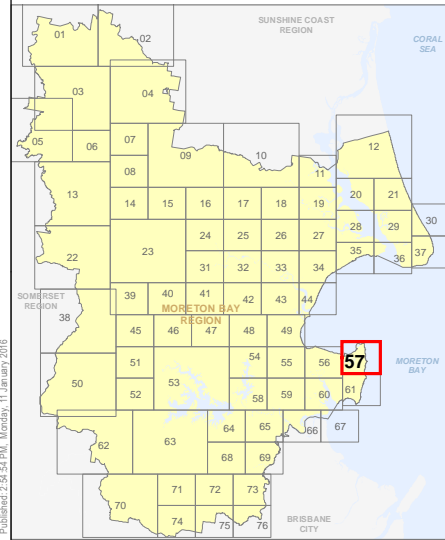
Interested persons may obtain details of the mining lease or mineral development license from the chief executive of the State Government department in which the Mineral Resources Act is administered.

Effective from 1 February 2016

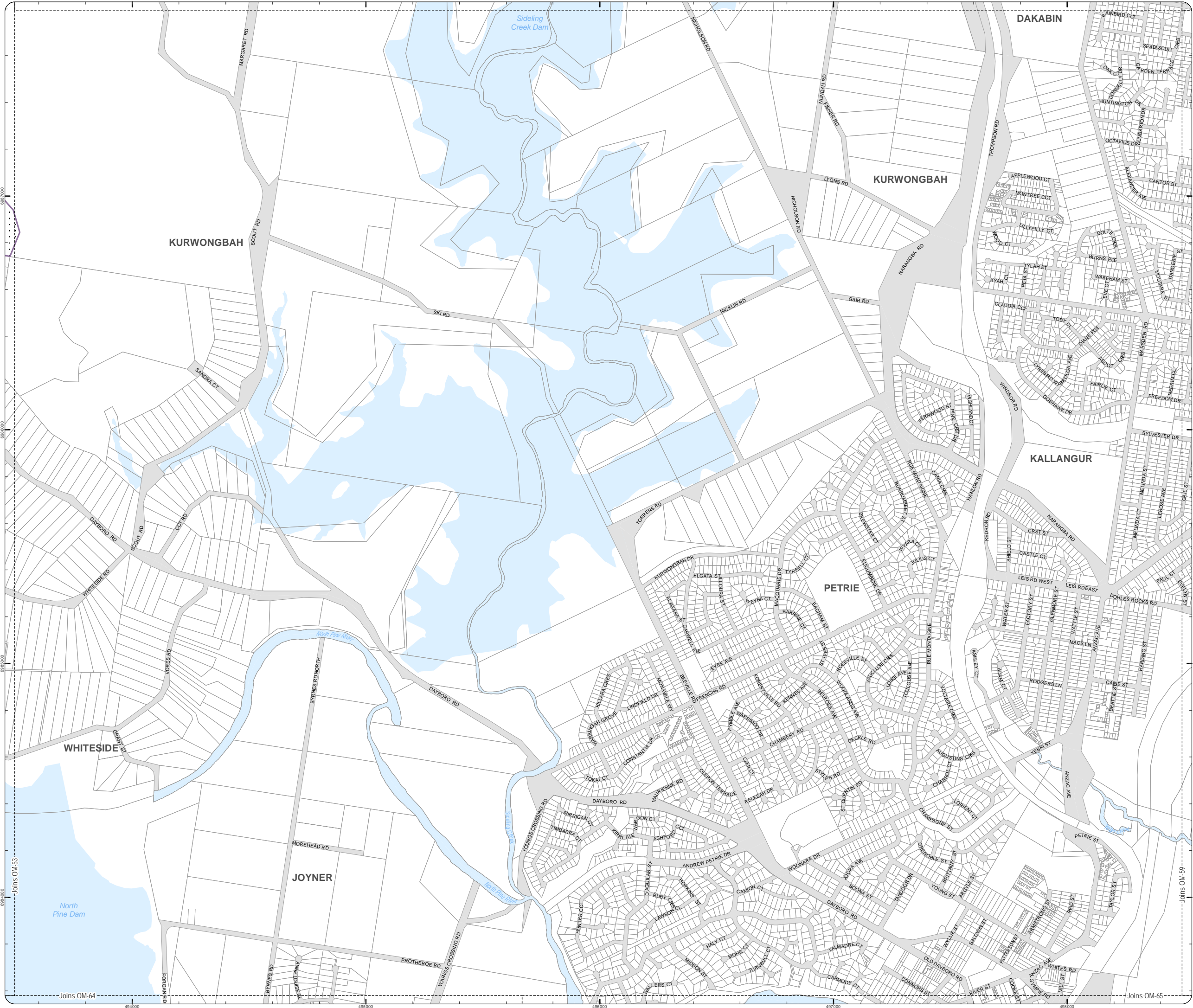


**DISCLAIMER:** Some of the information shown in this document has been provided to Council from external third parties. Council makes no representation and gives no warranty about the accuracy, reliability, completeness or suitability for any particular purpose of the information. Persons should not rely on the information shown in this document to make any decision with financial or legal implications and should instead rely on their own enquiries. To the full extent that it is able to do so in law, Council disclaims all liability (including liability in negligence) for all costs, losses and damages (including indirect and consequential costs, losses and damages) caused by or arising from anyone using or relying on the information shown in this document for any purpose whatsoever. © Copyright Moreton Bay Regional Council 2016

DCDB (Version Nov 2015) is reproduced with the permission of the State of Queensland







PLANNING SCHEME  
OVERLAY MAP - EXTRACTIVE RESOURCES

- Property boundaries
- Extractive resources transport route
- Transport route buffer
- Resource processing area
- Separation area
- Mining lease
- Mineral development licence

Please read the following notes about this map:

This overlay map only affects you if your property is identified in a Separation Area or Transport Route Buffer, and you wish to develop (e.g. build or extend, change use, subdivide, clear native vegetation, fill or excavate).

In accordance with State Government requirements, this map shows extractive resource processing areas, separation areas, and extractive resources transport routes and buffers. This map also shows mining leases and mineral development licences in accordance with the *Mineral Resources Act 1989*.

Inclusion in this map does not necessarily mean there are associated requirements.

Refer to relevant zone code and development codes for requirements associated with this overlay map.

For further information regarding this overlay map, please refer to the Overlay information sheet on Council's website ([www.moretonbay.qld.gov.au/mbrplanningscheme](http://www.moretonbay.qld.gov.au/mbrplanningscheme)) or contact council on 3205 0555.

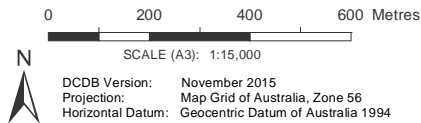
The Sustainable Planning Act 2009 does not apply to development in the area authorised under the Mineral Resources Act 1989, mining lease and mineral development license area other than:

(a) for administering IDAS for the Heritage Act, in relation to a Queensland heritage place under the Heritage Act; and

(b) some aspects of building work.

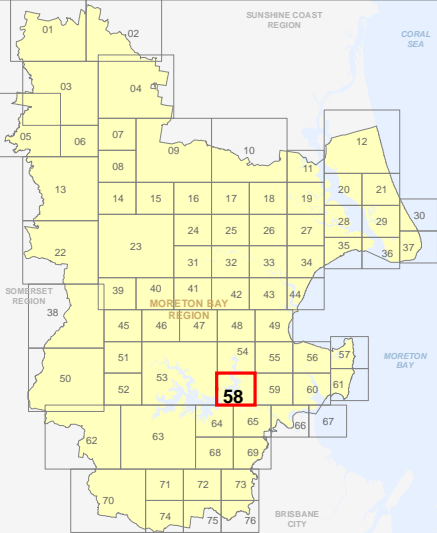
Interested persons may obtain details of the mining lease or mineral development license from the chief executive of the State Government department in which the Mineral Resources Act is administered.

Effective from 1 February 2016



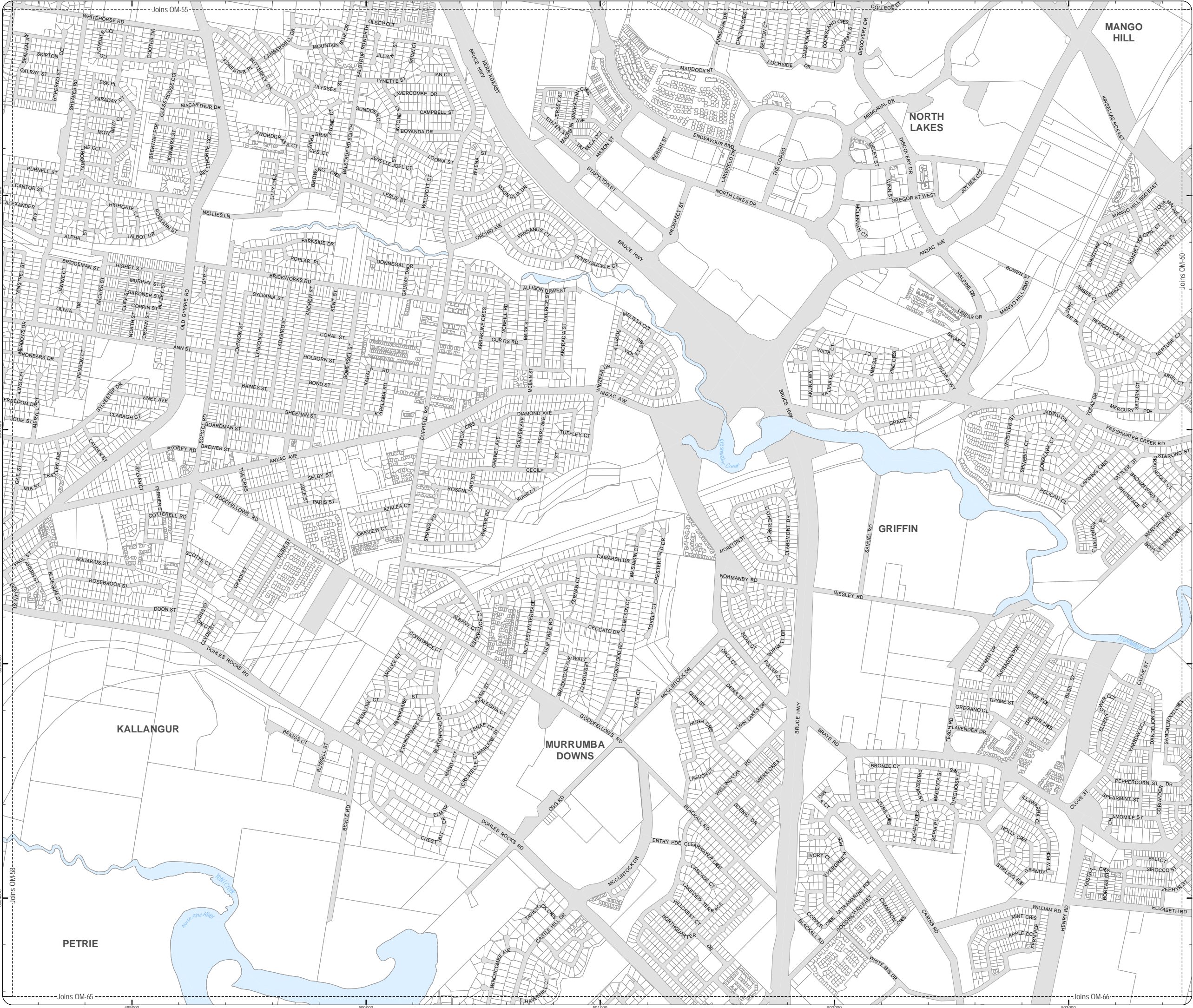
**DISCLAIMER:** Some of the information shown in this document has been provided to Council from external third parties. Council makes no representation and gives no warranty about the accuracy, reliability, completeness or suitability for any particular purpose of the information. Persons should not rely on the information shown in this document to make any decision with financial or legal implications and should instead rely on their own enquiries. To the full extent that it is able to do so in law, Council disclaims all liability (including liability in negligence) for all costs, losses and damages (including indirect and consequential costs, losses and damages) caused by or arising from anyone using or relying on the information shown in this document for any purpose whatsoever. © Copyright Moreton Bay Regional Council 2016

DCDB (Version Nov 2015) is reproduced with the permission of the State of Queensland



OM-58 ER  
Overlay Map





PLANNING SCHEME  
OVERLAY MAP - EXTRACTIVE RESOURCES

- Property boundaries
- Extractive resources transport route
- Transport route buffer
- Resource processing area
- Separation area
- Mining lease
- Mineral development licence

Please read the following notes about this map:

This overlay map only affects you if your property is identified in a Separation Area or Transport Route Buffer, and you wish to develop (e.g. build or extend, change use, subdivide, clear native vegetation, fill or excavate).

In accordance with State Government requirements, this map shows extractive resource processing areas, separation areas, and extractive resource transport routes and buffers. This map also shows mining leases and mineral development licences in accordance with the *Mineral Resources Act 1989*.

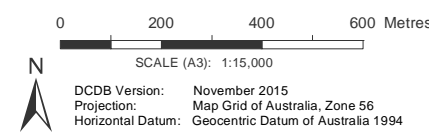
Inclusion in this map does not necessarily mean there are associated requirements.

Refer to relevant zone code and development codes for requirements associated with this overlay map.

For further information regarding this overlay map, please refer to the Overlay information sheet on Council's website ([www.moretonbay.qld.gov.au/mbrplanningscheme](http://www.moretonbay.qld.gov.au/mbrplanningscheme)) or contact council on 3205 0555.

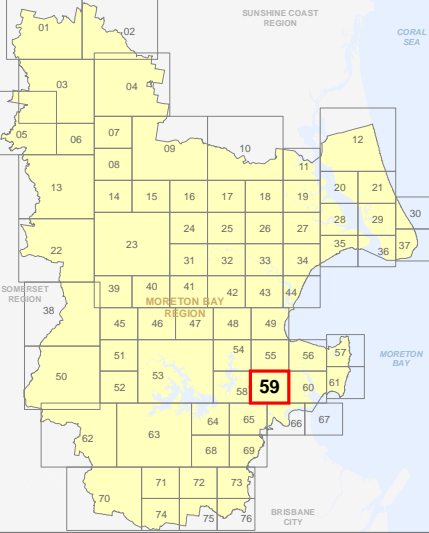
The Sustainable Planning Act 2009 does not apply to development in the area authorised under the Mineral Resources Act 1989, mining lease and mineral development license area other than:  
(a) for administering IDAS for the Heritage Act, in relation to a Queensland heritage place under the Heritage Act; and  
(b) some aspects of building work.  
Interested persons may obtain details of the mining lease or mineral development license from the chief executive of the State Government department in which the Mineral Resources Act is administered.

Effective from 1 February 2016



**DISCLAIMER:** Some of the information shown in this document has been provided to Council from external third parties. Council makes no representation and gives no warranty about the accuracy, reliability, completeness or suitability for any particular purpose of the information. Persons should not rely on the information shown in this document to make any decision with financial or legal implications and should instead rely on their own enquiries. To the full extent that it is able to do so in law, Council disclaims all liability (including liability in negligence) for all costs, losses and damages (including indirect and consequential costs, losses and damages) caused by or arising from anyone using or relying on the information shown in this document for any purpose whatsoever. © Copyright Moreton Bay Regional Council 2016

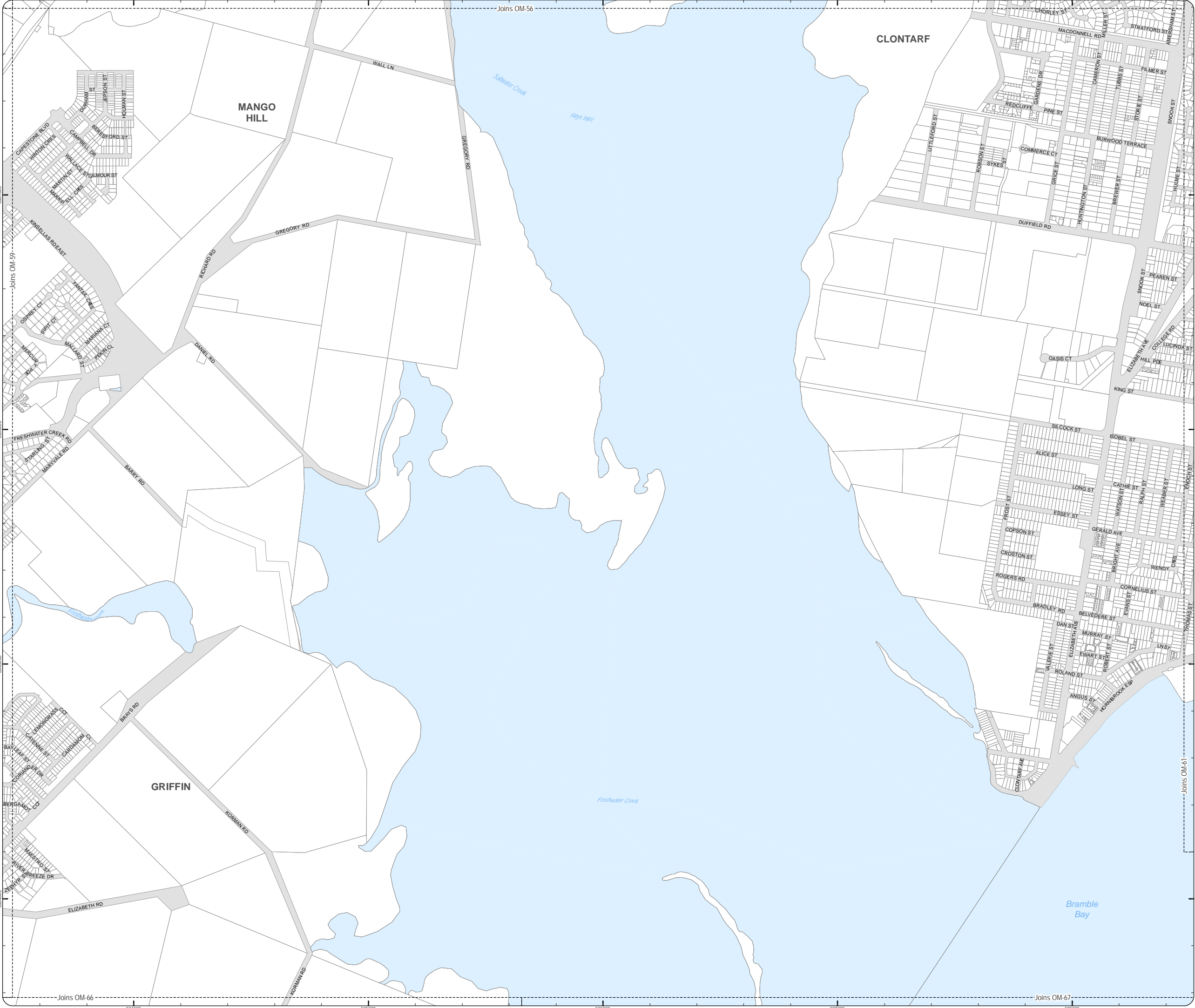
DCDB (Version Nov 2015) is reproduced with the permission of the State of Queensland



OM-59 ER  
Overlay Map



C:\Consultation\_June2015\back up\OML Extractive Resources.mxd



**PLANNING SCHEME**  
OVERLAY MAP - EXTRACTIVE RESOURCES

- Property boundaries
- Extractive resources transport route
- Transport route buffer
- Resource processing area
- Separation area
- Mining lease
- Mineral development licence

Please read the following notes about this map:

This overlay map only affects you if your property is identified in a Separation Area or Transport Route Buffer, and you wish to develop (e.g. build or extend, change use, subdivide, clear native vegetation, fill or excavate).

In accordance with State Government requirements, this map shows extractive resource processing areas, separation areas, and extractive resources transport routes and buffers. This map also shows mining leases and mineral development licences in accordance with the *Mineral Resources Act 1989*.

Inclusion in this map does not necessarily mean there are associated requirements.

Refer to relevant zone code and development codes for requirements associated with this overlay map.

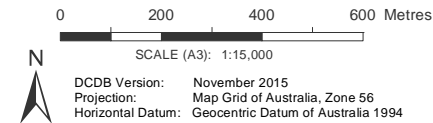
For further information regarding this overlay map, please refer to the Overlay information sheet on Council's website ([www.moretonbay.qld.gov.au/mbrplanningscheme](http://www.moretonbay.qld.gov.au/mbrplanningscheme)) or contact council on 3205 0555.

The Sustainable Planning Act 2009 does not apply to development in the area authorised under the Mineral Resources Act 1989, mining lease and mineral development license area other than:

- (a) for administering IDAS for the Heritage Act, in relation to a Queensland heritage place under the Heritage Act; and
- (b) some aspects of building work.

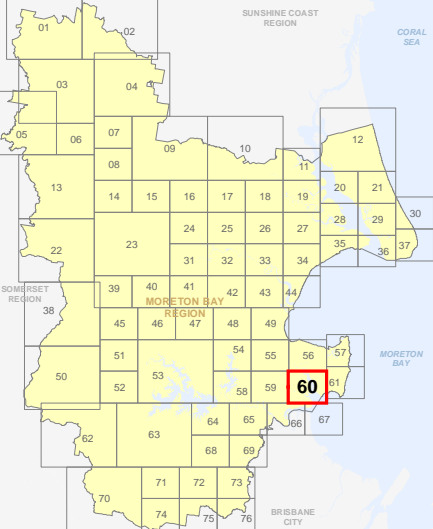
Interested persons may obtain details of the mining lease or mineral development license from the chief executive of the State Government department in which the Mineral Resources Act is administered.

**Effective from 1 February 2016**



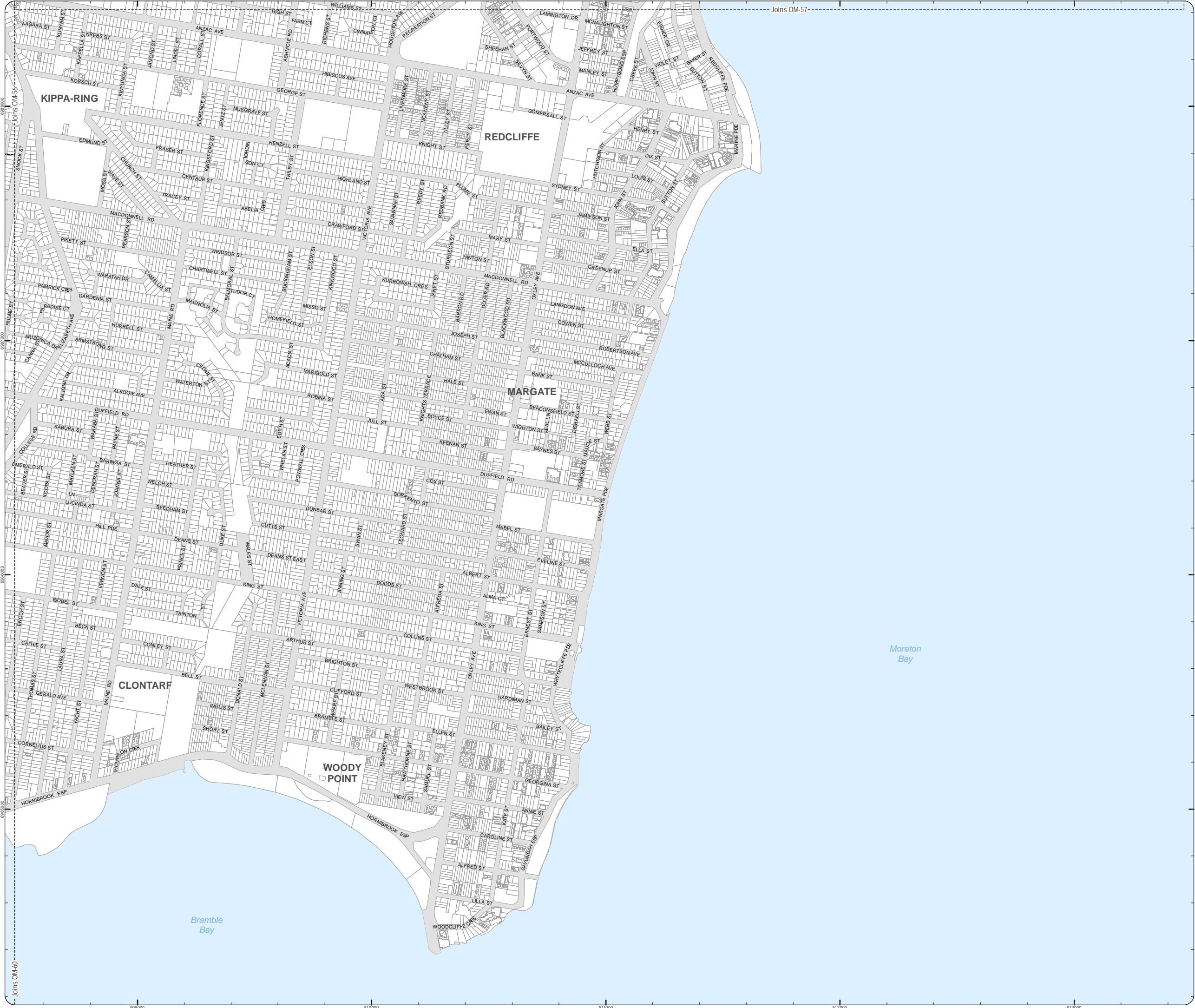
**DISCLAIMER:** Some of the information shown in this document has been provided to Council from external third parties. Council makes no representation and gives no warranty about the accuracy, reliability, completeness or suitability for any particular purpose of the information. Persons should not rely on the information shown in this document to make any decision with financial or legal implications and should instead rely on their own enquiries. To the full extent that it is able to do so in law, Council disclaims all liability (including liability in negligence) for all costs, losses and damages (including indirect and consequential costs, losses and damages) caused by or arising from anyone using or relying on the information shown in this document for any purpose whatsoever. © Copyright Moreton Bay Regional Council 2016

DCDB (Version Nov 2015) is reproduced with the permission of the State of Queensland



**OM-60 ER  
Overlay Map**





PLANNING SCHEME  
OVERLAY MAP - EXTRACTIVE RESOURCES

- Property boundaries
- Extractive resources transport route
- Transport route buffer
- Resource processing area
- Separation area
- Mining lease
- Mineral development licence

Please read the following notes about this map:

This overlay map only affects you if your property is identified in a Separation Area or Transport Route Buffer, and you wish to develop (e.g. build or extend, change use, subdivide, clear native vegetation, fill or excavate).

In accordance with State Government requirements, this map shows extractive resource processing areas, separation areas, and extractive resources transport routes and buffers. This map also shows mining leases and mineral development licences in accordance with the *Mineral Resources Act 1989*.

Inclusion in this map does not necessarily mean there are associated requirements.

Refer to relevant zone code and development codes for requirements associated with this overlay map.

For further information regarding this overlay map, please refer to the Overlay information sheet on Council's website ([www.moretonbay.qld.gov.au/mbrplanningscheme](http://www.moretonbay.qld.gov.au/mbrplanningscheme)) or contact council on 3205 0555.

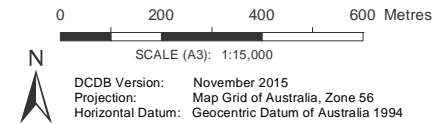
The Sustainable Planning Act 2009 does not apply to development in the area authorised under the Mineral Resources Act 1989, mining lease and mineral development license area other than:

(a) for administering IDAS for the Heritage Act, in relation to a Queensland heritage place under the Heritage Act; and

(b) some aspects of building work.

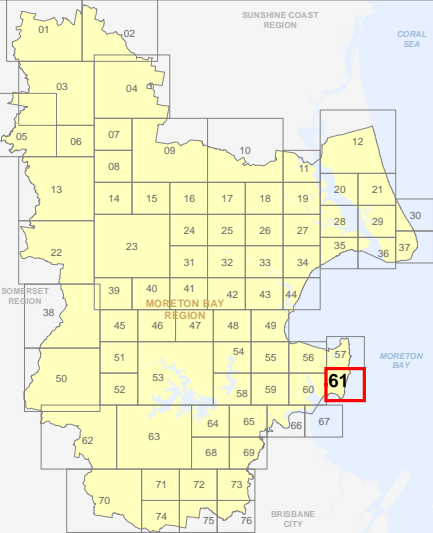
Interested persons may obtain details of the mining lease or mineral development license from the chief executive of the State Government department in which the Mineral Resources Act is administered.

Effective from 1 February 2016



**DISCLAIMER:** Some of the information shown in this document has been provided to Council from external third parties. Council makes no representation and gives no warranty about the accuracy, reliability, completeness or suitability for any particular purpose of the information. Persons should not rely on the information shown in this document to make any decision with financial or legal implications and should instead rely on their own enquiries. To the full extent that it is able to do so in law, Council disclaims all liability (including liability in negligence) for all costs, losses and damages (including indirect and consequential costs, losses and damages) caused by or arising from anyone using or relying on the information shown in this document for any purpose whatsoever. © Copyright Moreton Bay Regional Council 2016

DCDB (Version Nov 2015) is reproduced with the permission of the State of Queensland



OM-61 ER  
Overlay Map

C:\Consultation\_June2015\back up\OM- Extractive Resources.mxd



**PLANNING SCHEME**  
**OVERLAY MAP - EXTRACTIVE RESOURCES**

- Property boundaries
- Extractive resources transport route
- Transport route buffer
- Resource processing area
- Separation area
- Mining lease
- Mineral development licence

Please read the following notes about this map:

This overlay map only affects you if your property is identified in a Separation Area or Transport Route Buffer, and you wish to develop (e.g. build or extend, change use, subdivide, clear native vegetation, fill or excavate).

In accordance with State Government requirements, this map shows extractive resource processing areas, separation areas, and extractive resources transport routes and buffers. This map also shows mining leases and mineral development licences in accordance with the *Mineral Resources Act 1989*.

Inclusion in this map does not necessarily mean there are associated requirements.

Refer to relevant zone code and development codes for requirements associated with this overlay map.

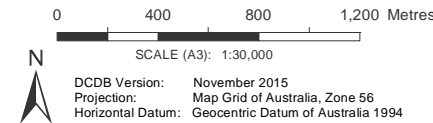
For further information regarding this overlay map, please refer to the Overlay information sheet on Council's website ([www.moretonbay.qld.gov.au/mbrcplanningscheme](http://www.moretonbay.qld.gov.au/mbrcplanningscheme)) or contact council on 3205 0555.

The Sustainable Planning Act 2009 does not apply to development in the area authorised under the Mineral Resources Act 1989, mining lease and mineral development license area other than:

- (a) for administering IDAS for the Heritage Act, in relation to a Queensland heritage place under the Heritage Act; and
- (b) some aspects of building work.

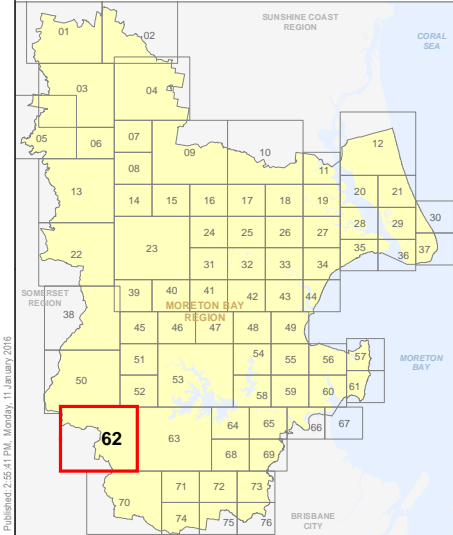
Interested persons may obtain details of the mining lease or mineral development license from the chief executive of the State Government department in which the Mineral Resources Act is administered.

**Effective from 1 February 2016**



**DISCLAIMER:** Some of the information shown in this document has been provided to Council from external third parties. Council makes no representation and gives no warranty about the accuracy, reliability, completeness or suitability for any particular purpose of the information. Persons should not rely on the information shown in this document to make any decision with financial or legal implications and should instead rely on their own enquiries. To the full extent that it is able to do so in law, Council disclaims all liability (including liability in negligence) for all costs, losses and damages (including indirect and consequential costs, losses and damages) caused by or arising from anyone using or relying on the information shown in this document for any purpose whatsoever. © Copyright Moreton Bay Regional Council 2016

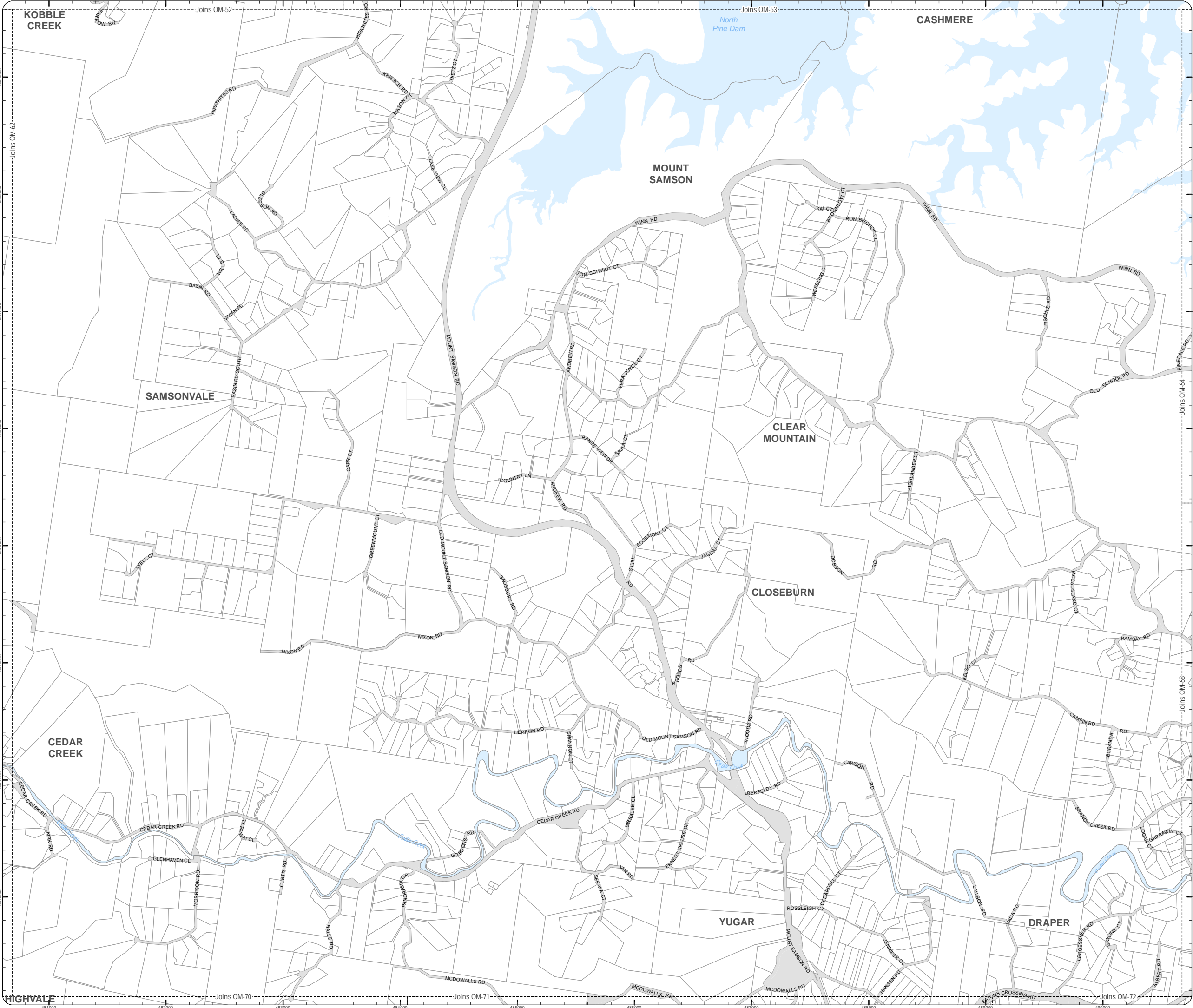
DCDB (Version Nov 2015) is reproduced with the permission of the State of Queensland



**OM-62 ER**  
**Overlay Map**



C:\Consultant\June2015\back up\OM-62\Extractive\_Resources.mxd



PLANNING SCHEME  
OVERLAY MAP - EXTRACTIVE RESOURCES

- Property boundaries
- Extractive resources transport route
- Transport route buffer
- Resource processing area
- Separation area
- Mining lease
- Mineral development licence

Please read the following notes about this map:

This overlay map only affects you if your property is identified in a Separation Area or Transport Route Buffer, and you wish to develop (e.g. build or extend, change use, subdivide, clear native vegetation, fill or excavate).

In accordance with State Government requirements, this map shows extractive resource processing areas, separation areas, and extractive resources transport routes and buffers. This map also shows mining leases and mineral development licences in accordance with the *Mineral Resources Act 1989*.

Inclusion in this map does not necessarily mean there are associated requirements.

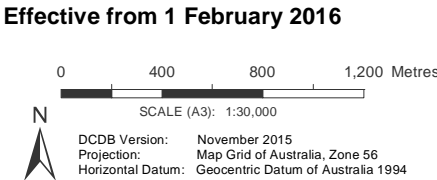
Refer to relevant zone code and development codes for requirements associated with this overlay map.

For further information regarding this overlay map, please refer to the Overlay information sheet on Council's website ([www.moretonbay.qld.gov.au/mbrplanningscheme](http://www.moretonbay.qld.gov.au/mbrplanningscheme)) or contact council on 3205 0555.

The Sustainable Planning Act 2009 does not apply to development in the area authorised under the Mineral Resources Act 1989, mining lease and mineral development license area other than:

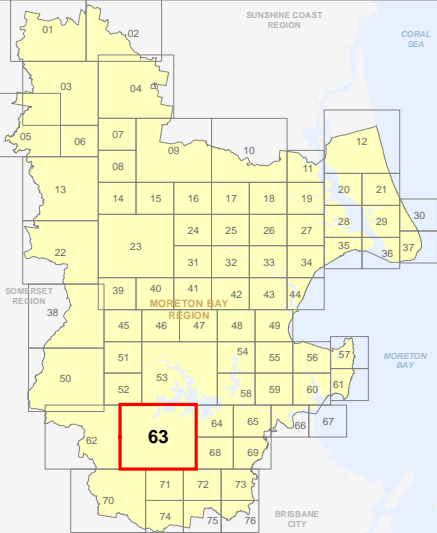
- (a) for administering IDAS for the Heritage Act, in relation to a Queensland heritage place under the Heritage Act; and
- (b) some aspects of building work.

Interested persons may obtain details of the mining lease or mineral development license from the chief executive of the State Government department in which the Mineral Resources Act is administered.



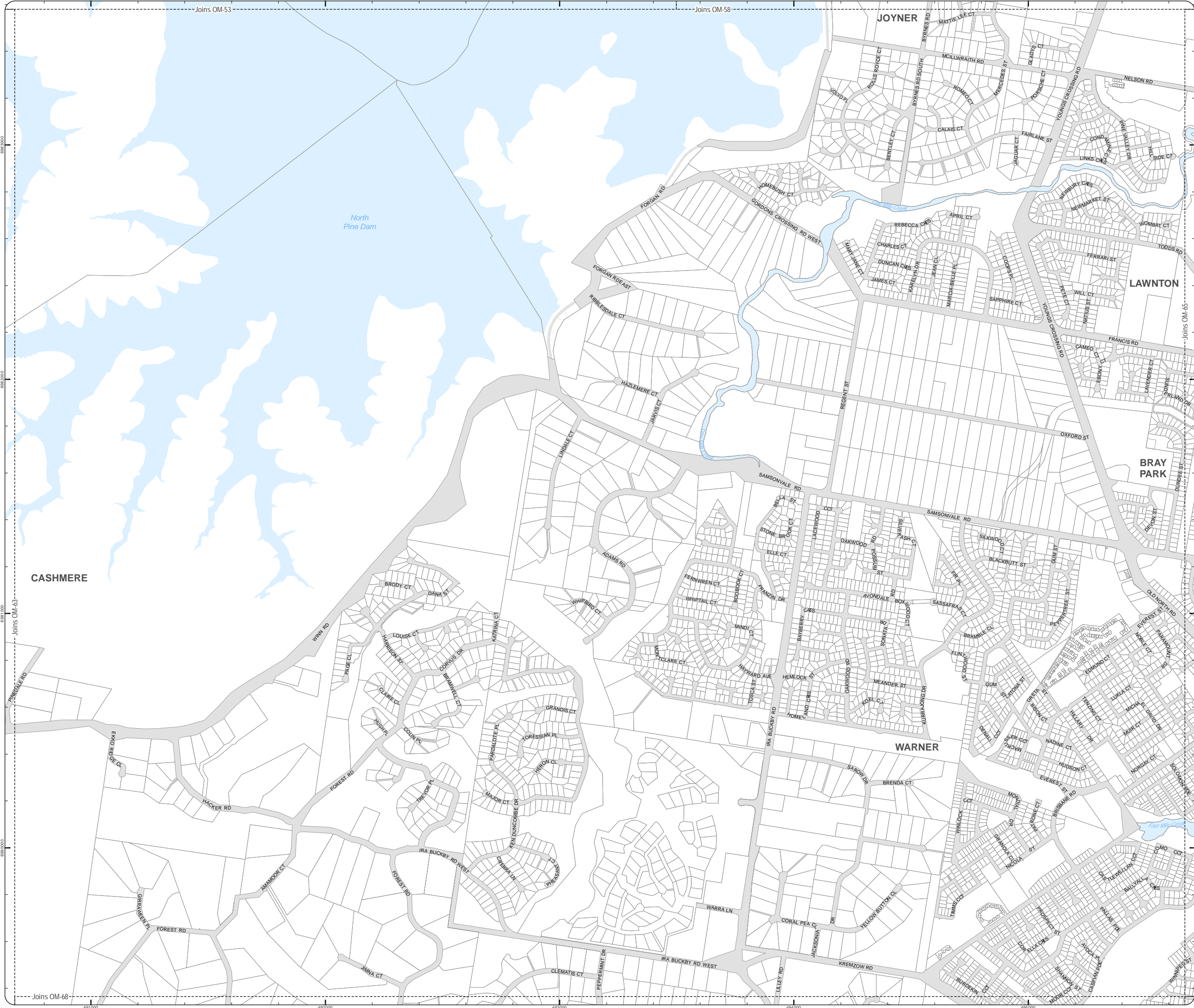
**DISCLAIMER:** Some of the information shown in this document has been provided to Council from external third parties. Council makes no representation and gives no warranty about the accuracy, reliability, completeness or suitability for any particular purpose of the information. Persons should not rely on the information shown in this document to make any decision with financial or legal implications and should instead rely on their own enquiries. To the full extent that it is able to do so in law, Council disclaims all liability (including liability in negligence) for all costs, losses and damages (including indirect and consequential costs, losses and damages) caused by or arising from anyone using or relying on the information shown in this document for any purpose whatsoever. © Copyright Moreton Bay Regional Council 2016

DCDB (Version Nov 2015) is reproduced with the permission of the State of Queensland



OM-63 ER  
Overlay Map





**PLANNING SCHEME**  
**OVERLAY MAP - EXTRACTIVE RESOURCES**

- Property boundaries
- Extractive resources transport route
- Transport route buffer
- Resource processing area
- Separation area
- Mining lease
- Mineral development licence

Please read the following notes about this map:

This overlay map only affects you if your property is identified in a Separation Area or Transport Route Buffer, and you wish to develop (e.g. build or extend, change use, subdivide, clear native vegetation, fill or excavate).

In accordance with State Government requirements, this map shows extractive resource processing areas, separation areas, and extractive resources transport routes and buffers. This map also shows mining leases and mineral development licences in accordance with the *Mineral Resources Act 1989*.

Inclusion in this map does not necessarily mean there are associated requirements.

Refer to relevant zone code and development codes for requirements associated with this overlay map.

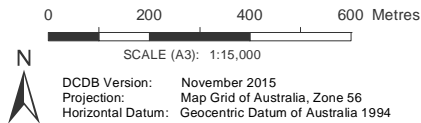
For further information regarding this overlay map, please refer to the Overlay information sheet on Council's website ([www.moretonbay.qld.gov.au/mbrplanningscheme](http://www.moretonbay.qld.gov.au/mbrplanningscheme)) or contact council on 3205 0555.

The Sustainable Planning Act 2009 does not apply to development in the area authorised under the Mineral Resources Act 1989, mining lease and mineral development license area other than:

- (a) for administering IDAS for the Heritage Act, in relation to a Queensland heritage place under the Heritage Act; and
- (b) some aspects of building work.

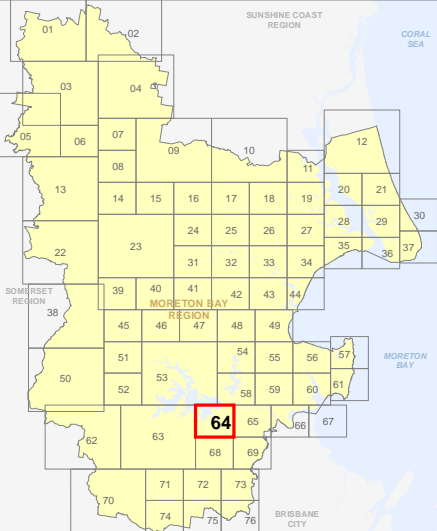
Interested persons may obtain details of the mining lease or mineral development license from the chief executive of the State Government department in which the Mineral Resources Act is administered.

**Effective from 1 February 2016**



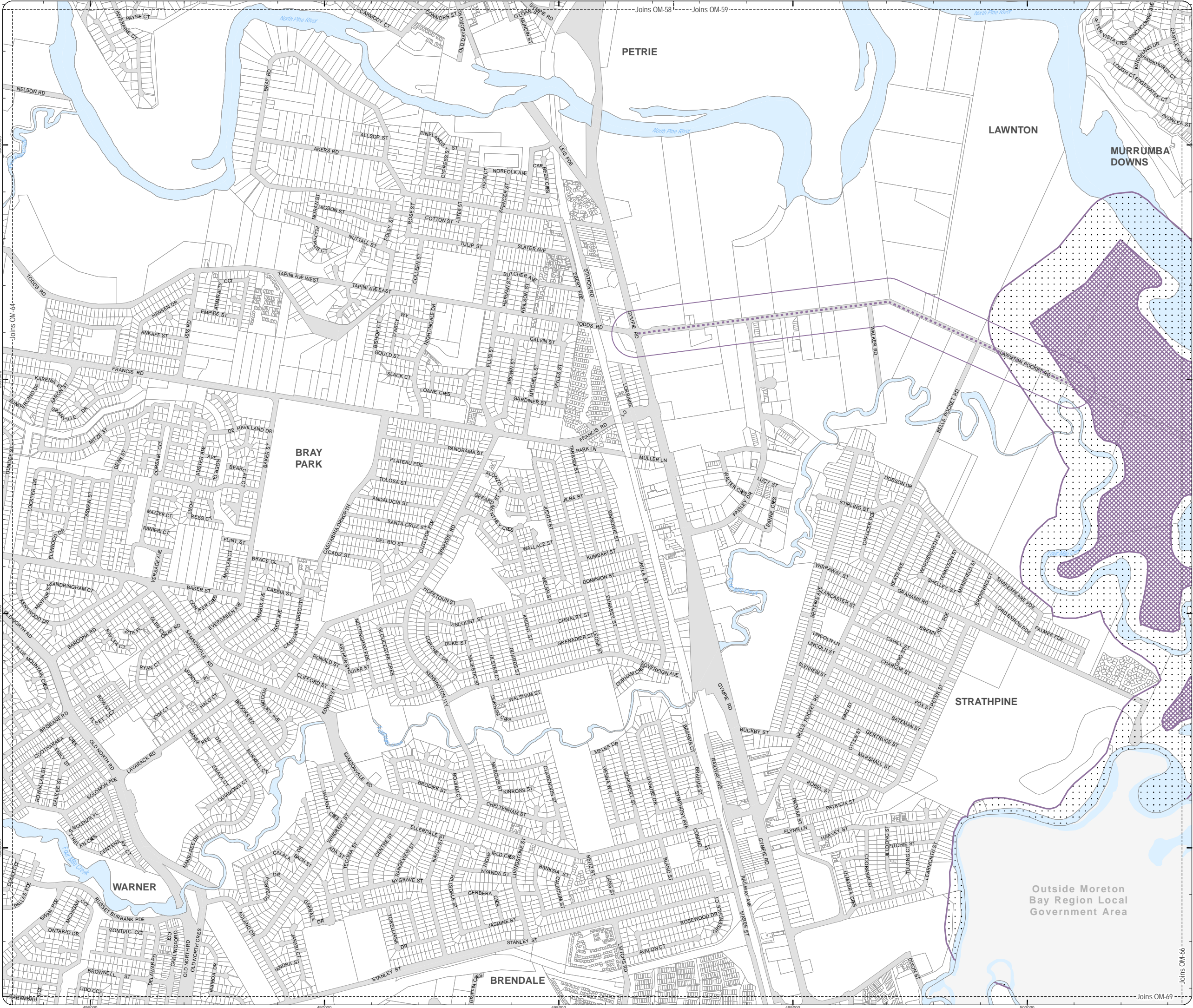
**DISCLAIMER:** Some of the information shown in this document has been provided to Council from external third parties. Council makes no representation and gives no warranty about the accuracy, reliability, completeness or suitability for any particular purpose of the information. Persons should not rely on the information shown in this document to make any decision with financial or legal implications and should instead rely on their own enquiries. To the full extent that it is able to do so in law, Council disclaims all liability (including liability in negligence) for all costs, losses and damages (including indirect and consequential costs, losses and damages) caused by or arising from anyone using or relying on the information shown in this document for any purpose whatsoever. © Copyright Moreton Bay Regional Council 2016

DCDB (Version Nov 2015) is reproduced with the permission of the State of Queensland



**OM-64 ER**  
**Overlay Map**





PLANNING SCHEME  
OVERLAY MAP - EXTRACTIVE RESOURCES

- Property boundaries
- Extractive resources transport route
- Transport route buffer
- Resource processing area
- Separation area
- Mining lease
- Mineral development licence

Please read the following notes about this map:

This overlay map only affects you if your property is identified in a Separation Area or Transport Route Buffer, and you wish to develop (e.g. build or extend, change use, subdivide, clear native vegetation, fill or excavate).

In accordance with State Government requirements, this map shows extractive resource processing areas, separation areas, and extractive resources transport routes and buffers. This map also shows mining leases and mineral development licences in accordance with the *Mineral Resources Act 1989*.

Inclusion in this map does not necessarily mean there are associated requirements.


Refer to relevant zone code and development codes for requirements associated with this overlay map.

For further information regarding this overlay map, please refer to the Overlay information sheet on Council's website ([www.moretonbay.qld.gov.au/mbrplanningscheme](http://www.moretonbay.qld.gov.au/mbrplanningscheme)) or contact council on 3205 0555.

The Sustainable Planning Act 2009 does not apply to development in the area authorised under the Mineral Resources Act 1989, mining lease and mineral development license area other than:

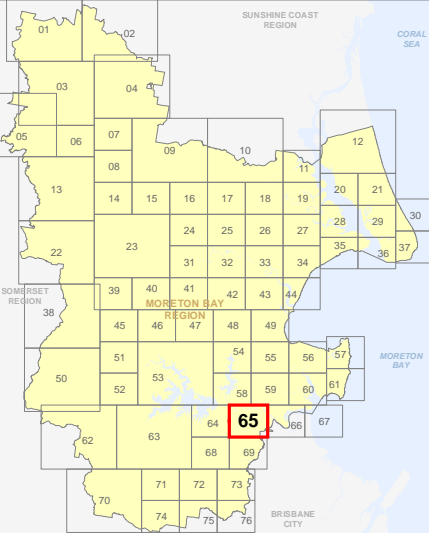
- (a) for administering IDAS for the Heritage Act, in relation to a Queensland heritage place under the Heritage Act; and
- (b) some aspects of building work.

Interested persons may obtain details of the mining lease or mineral development license from the chief executive of the State Government department in which the Mineral Resources Act is administered.



**DISCLAIMER:** Some of the information shown in this document has been provided to Council from external third parties. Council makes no representation and gives no warranty about the accuracy, reliability, completeness or suitability for any particular purpose of the information. Persons should not rely on the information shown in this document to make any decision with financial or legal implications and should instead rely on their own enquiries. To the full extent that it is able to do so in law, Council disclaims all liability (including liability in negligence) for all costs, losses and damages (including indirect and consequential costs, losses and damages) caused by or arising from anyone using or relying on the information shown in this document for any purpose whatsoever. © Copyright Moreton Bay Regional Council 2016

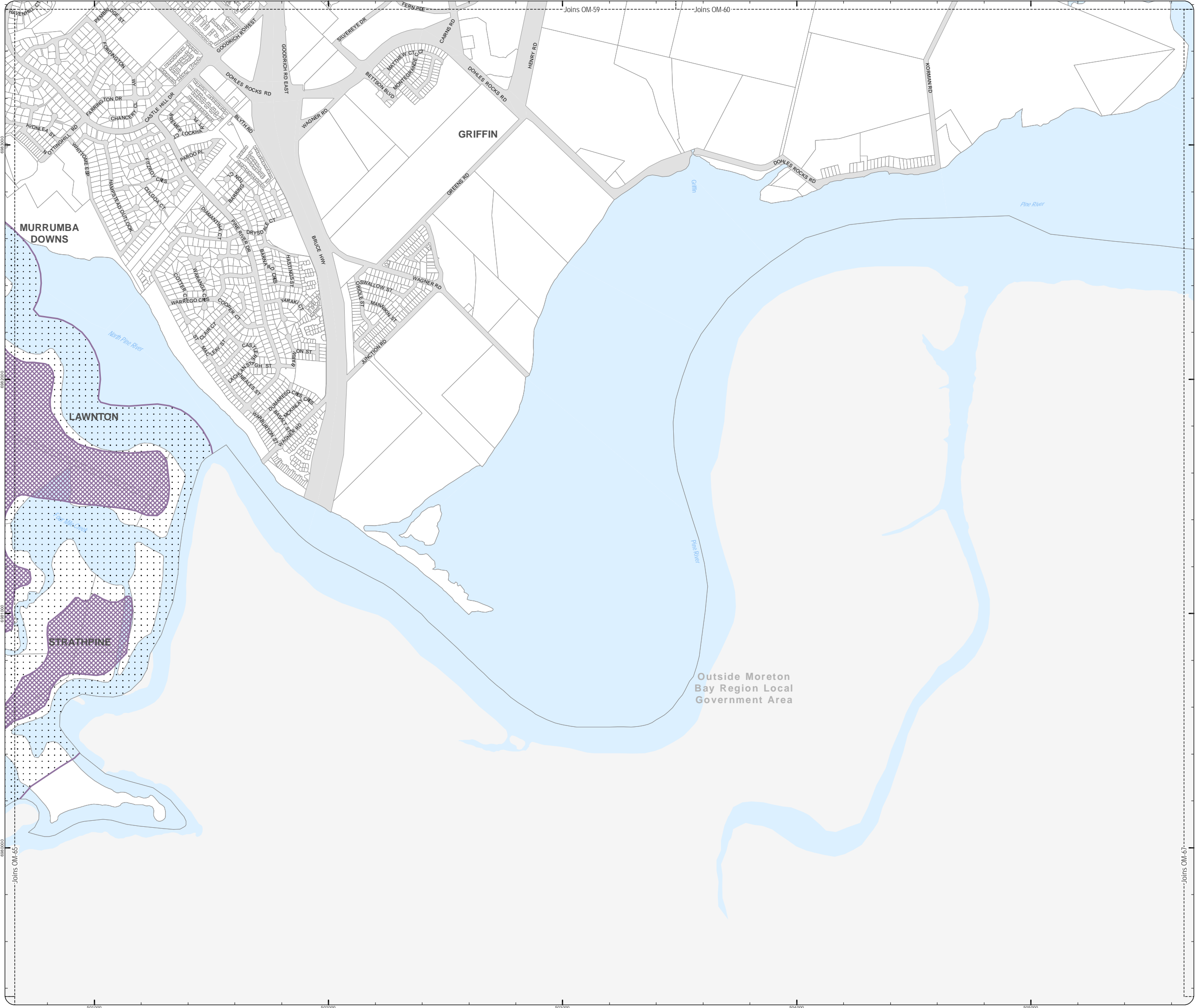
DCDB (Version Nov 2015) is reproduced with the permission of the State of Queensland



OM-65 ER  
Overlay Map



C:\Consultation\_June2015\back up\OML Extractive Resources.mxd



**PLANNING SCHEME**  
**OVERLAY MAP - EXTRACTIVE RESOURCES**

- Property boundaries
- Extractive resources transport route
- Transport route buffer
- Resource processing area
- Separation area
- Mining lease
- Mineral development licence

Please read the following notes about this map:

This overlay map only affects you if your property is identified in a Separation Area or Transport Route Buffer, and you wish to develop (e.g. build or extend, change use, subdivide, clear native vegetation, fill or excavate).

In accordance with State Government requirements, this map shows extractive resource processing areas, separation areas, and extractive resources transport routes and buffers. This map also shows mining leases and mineral development licences in accordance with the *Mineral Resources Act 1989*.

Inclusion in this map does not necessarily mean there are associated requirements.

Refer to relevant zone code and development codes for requirements associated with this overlay map.

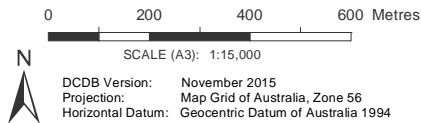
For further information regarding this overlay map, please refer to the Overlay information sheet on Council's website ([www.moretonbay.qld.gov.au/mbrclplanningscheme](http://www.moretonbay.qld.gov.au/mbrclplanningscheme)) or contact council on 3205 0555.

The Sustainable Planning Act 2009 does not apply to development in the area authorised under the Mineral Resources Act 1989, mining lease and mineral development license area other than:

- (a) for administering IDAS for the Heritage Act, in relation to a Queensland heritage place under the Heritage Act; and
- (b) some aspects of building work.

Interested persons may obtain details of the mining lease or mineral development license from the chief executive of the State Government department in which the Mineral Resources Act is administered.

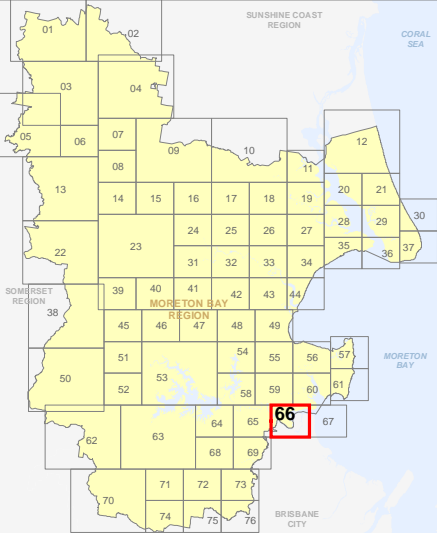
**Effective from 1 February 2016**



DCDB Version: November 2015  
Projection: Map Grid of Australia, Zone 56  
Horizontal Datum: Geocentric Datum of Australia 1994

**DISCLAIMER:** Some of the information shown in this document has been provided to Council from external third parties. Council makes no representation and gives no warranty about the accuracy, reliability, completeness or suitability for any particular purpose of the information. Persons should not rely on the information shown in this document to make any decision with financial or legal implications and should instead rely on their own enquiries. To the full extent that it is able to do so in law, Council disclaims all liability (including liability in negligence) for all costs, losses and damages (including indirect and consequential costs, losses and damages) caused by or arising from anyone using or relying on the information shown in this document for any purpose whatsoever. © Copyright Moreton Bay Regional Council 2016

DCDB (Version Nov 2015) is reproduced with the permission of the State of Queensland



**OM-66 ER**  
**Overlay Map**



C:\Consultation\_June2015\back up\OML Extractive Resources.mxd



**PLANNING SCHEME**  
**OVERLAY MAP - EXTRACTIVE RESOURCES**

- Property boundaries
- Extractive resources transport route
- Transport route buffer
- Resource processing area
- Separation area
- Mining lease
- Mineral development licence

Please read the following notes about this map:

This overlay map only affects you if your property is identified in a Separation Area or Transport Route Buffer, and you wish to develop (e.g. build or extend, change use, subdivide, clear native vegetation, fill or excavate).

In accordance with State Government requirements, this map shows extractive resource processing areas, separation areas, and extractive resources transport routes and buffers. This map also shows mining leases and mineral development licences in accordance with the *Mineral Resources Act 1989*.

Inclusion in this map does not necessarily mean there are associated requirements.

Refer to relevant zone code and development codes for requirements associated with this overlay map.

For further information regarding this overlay map, please refer to the Overlay information sheet on Council's website ([www.moretonbay.qld.gov.au/mbrcplanningscheme](http://www.moretonbay.qld.gov.au/mbrcplanningscheme)) or contact council on 3205 0555.

The Sustainable Planning Act 2009 does not apply to development in the area authorised under the Mineral Resources Act 1989, mining lease and mineral development license area other than:

- (a) for administering IDAS for the Heritage Act, in relation to a Queensland heritage place under the Heritage Act; and
- (b) some aspects of building work.

Interested persons may obtain details of the mining lease or mineral development license from the chief executive of the State Government department in which the Mineral Resources Act is administered.

**Effective from 1 February 2016**

0 200 400 600 Metres

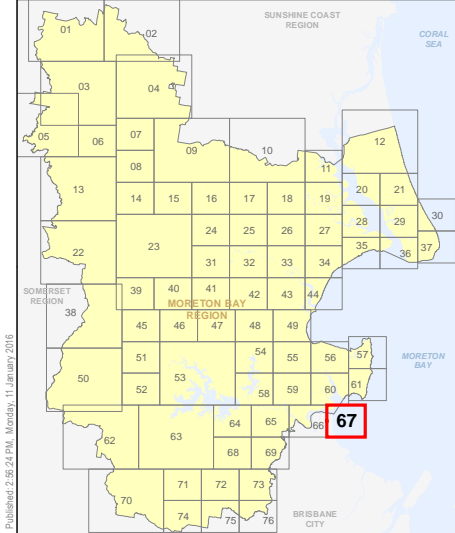
SCALE (A3): 1:15,000

N

DCDB Version: November 2015  
Projection: Map Grid of Australia, Zone 56  
Horizontal Datum: Geocentric Datum of Australia 1994

**DISCLAIMER:** Some of the information shown in this document has been provided to Council from external third parties. Council makes no representation and gives no warranty about the accuracy, reliability, completeness or suitability for any particular purpose of the information. Persons should not rely on the information shown in this document to make any decision with financial or legal implications and should instead rely on their own enquiries. To the full extent that it is able to do so in law, Council disclaims all liability (including liability in negligence) for all costs, losses and damages (including indirect and consequential costs, losses and damages) caused by or arising from anyone using or relying on the information shown in this document for any purpose whatsoever. © Copyright Moreton Bay Regional Council 2016

DCDB (Version Nov 2015) is reproduced with the permission of the State of Queensland



**OM-67 ER**  
**Overlay Map**

C:\Consultant\_June2015\back up\OOL\_Extractive\_Resources.mxd



PLANNING SCHEME  
OVERLAY MAP - EXTRACTIVE RESOURCES

- Property boundaries
- Extractive resources transport route
- Transport route buffer
- Resource processing area
- Separation area
- Mining lease
- Mineral development licence

Please read the following notes about this map:

This overlay map only affects you if your property is identified in a Separation Area or Transport Route Buffer, and you wish to develop (e.g. build or extend, change use, subdivide, clear native vegetation, fill or excavate).

In accordance with State Government requirements, this map shows extractive resource processing areas, separation areas, and extractive resources transport routes and buffers. This map also shows mining leases and mineral development licences in accordance with the *Mineral Resources Act 1989*.

Inclusion in this map does not necessarily mean there are associated requirements.

Refer to relevant zone code and development codes for requirements associated with this overlay map.

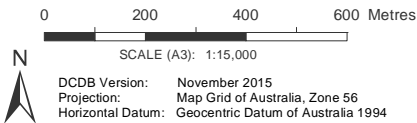
For further information regarding this overlay map, please refer to the Overlay information sheet on Council's website ([www.moretonbay.qld.gov.au/mbrplanningscheme](http://www.moretonbay.qld.gov.au/mbrplanningscheme)) or contact council on 3205 0555.

The Sustainable Planning Act 2009 does not apply to development in the area authorised under the Mineral Resources Act 1989, mining lease and mineral development license area other than:

- (a) for administering IDAS for the Heritage Act, in relation to a Queensland heritage place under the Heritage Act; and
- (b) some aspects of building work.

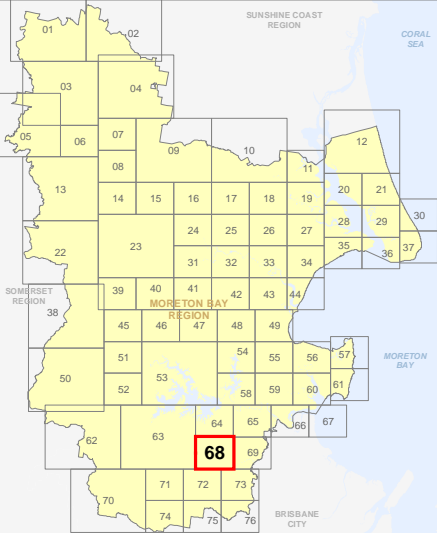
Interested persons may obtain details of the mining lease or mineral development license from the chief executive of the State Government department in which the Mineral Resources Act is administered.

Effective from 1 February 2016



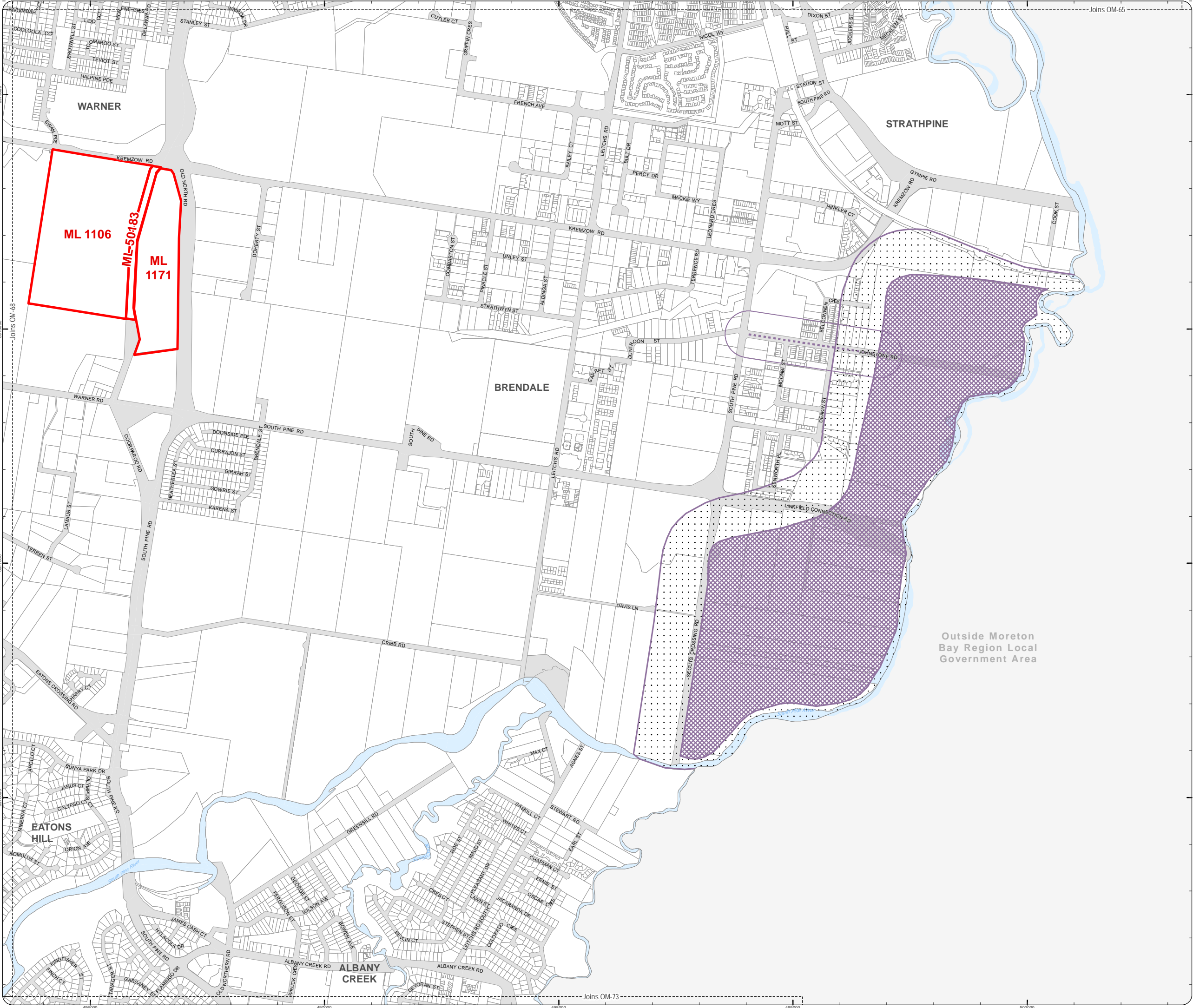
**DISCLAIMER:** Some of the information shown in this document has been provided to Council from external third parties. Council makes no representation and gives no warranty about the accuracy, reliability, completeness or suitability for any particular purpose of the information. Persons should not rely on the information shown in this document to make any decision with financial or legal implications and should instead rely on their own enquiries. To the full extent that it is able to do so in law, Council disclaims all liability (including liability in negligence) for all costs, losses and damages (including indirect and consequential costs, losses and damages) caused by or arising from anyone using or relying on the information shown in this document for any purpose whatsoever. © Copyright Moreton Bay Regional Council 2016

DCDB (Version Nov 2015) is reproduced with the permission of the State of Queensland



OM-68 ER  
Overlay Map





PLANNING SCHEME  
OVERLAY MAP - EXTRACTIVE RESOURCES

- Property boundaries
- Extractive resources transport route
- Transport route buffer
- Resource processing area
- Separation area
- Mining lease
- Mineral development licence

Please read the following notes about this map:

This overlay map only affects you if your property is identified in a Separation Area or Transport Route Buffer, and you wish to develop (e.g. build or extend, change use, subdivide, clear native vegetation, fill or excavate).

In accordance with State Government requirements, this map shows extractive resource processing areas, separation areas, and extractive resources transport routes and buffers. This map also shows mining leases and mineral development licences in accordance with the *Mineral Resources Act 1989*.

Inclusion in this map does not necessarily mean there are associated requirements.

Refer to relevant zone code and development codes for requirements associated with this overlay map.

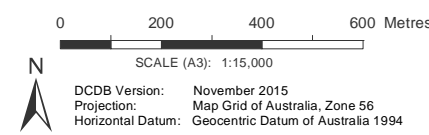
For further information regarding this overlay map, please refer to the Overlay information sheet on Council's website ([www.moretonbay.qld.gov.au/mbrplanningscheme](http://www.moretonbay.qld.gov.au/mbrplanningscheme)) or contact council on 3205 0555.

The Sustainable Planning Act 2009 does not apply to development in the area authorised under the Mineral Resources Act 1989, mining lease and mineral development license area other than:

- (a) for administering IDAS for the Heritage Act, in relation to a Queensland heritage place under the Heritage Act; and
- (b) some aspects of building work.

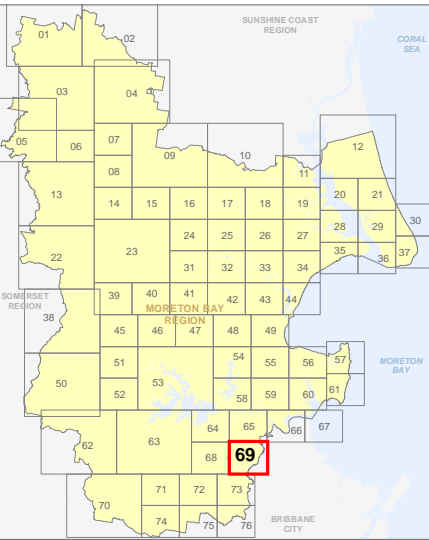
Interested persons may obtain details of the mining lease or mineral development license from the chief executive of the State Government department in which the Mineral Resources Act is administered.

Effective from 1 February 2016



DISCLAIMER: Some of the information shown in this document has been provided to Council from external third parties. Council makes no representation and gives no warranty about the accuracy, reliability, completeness or suitability for any particular purpose of the information. Persons should not rely on the information shown in this document to make any decision with financial or legal implications and should instead rely on their own enquiries. To the full extent that it is able to do so in law, Council disclaims all liability (including liability in negligence) for all costs, losses and damages (including indirect and consequential costs, losses and damages) caused by or arising from anyone using or relying on the information shown in this document for any purpose whatsoever. © Copyright Moreton Bay Regional Council 2016

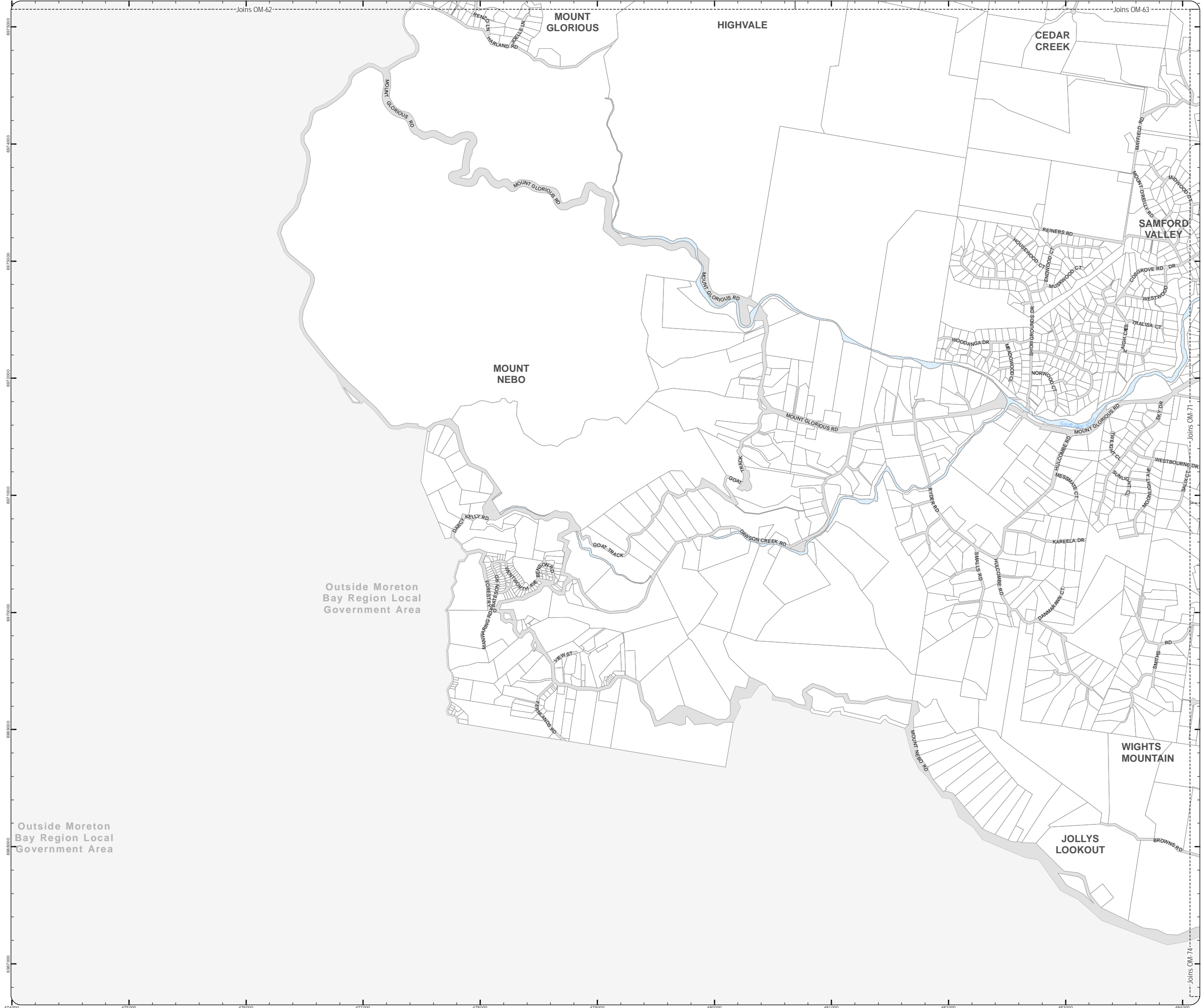
DCDB (Version Nov 2015) is reproduced with the permission of the State of Queensland



OM-69 ER  
Overlay Map



C:\Consultant\_June2015\back up\OM-74\Extractive\_Resources.mxd



**PLANNING SCHEME**  
**OVERLAY MAP - EXTRACTIVE RESOURCES**

- Property boundaries
- Extractive resources transport route
- Transport route buffer
- Resource processing area
- Separation area
- Mining lease
- Mineral development licence

Please read the following notes about this map:

This overlay map only affects you if your property is identified in a Separation Area or Transport Route Buffer, and you wish to develop (e.g. build or extend, change use, subdivide, clear native vegetation, fill or excavate).

In accordance with State Government requirements, this map shows extractive resource processing areas, separation areas, and extractive resources transport routes and buffers. This map also shows mining leases and mineral development licences in accordance with the *Mineral Resources Act 1989*.

Inclusion in this map does not necessarily mean there are associated requirements.

Refer to relevant zone code and development codes for requirements associated with this overlay map.

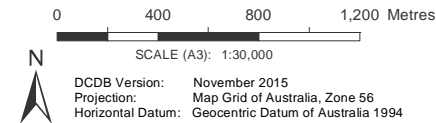
For further information regarding this overlay map, please refer to the Overlay information sheet on Council's website ([www.moretonbay.qld.gov.au/mbrcplanningscheme](http://www.moretonbay.qld.gov.au/mbrcplanningscheme)) or contact council on 3205 0555.

The Sustainable Planning Act 2009 does not apply to development in the area authorised under the Mineral Resources Act 1989, mining lease and mineral development license area other than:

- (a) for administering IDAS for the Heritage Act, in relation to a Queensland heritage place under the Heritage Act; and
- (b) some aspects of building work.

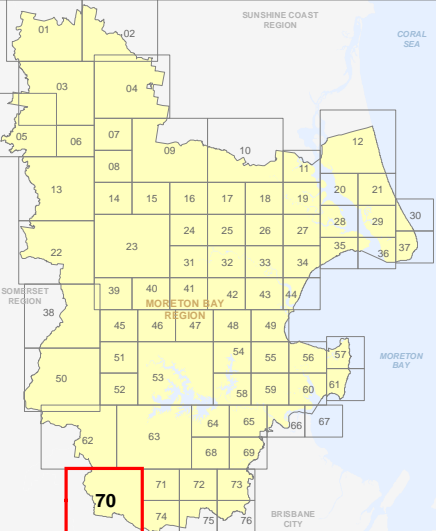
Interested persons may obtain details of the mining lease or mineral development license from the chief executive of the State Government department in which the Mineral Resources Act is administered.

**Effective from 1 February 2016**



**DISCLAIMER:** Some of the information shown in this document has been provided to Council from external third parties. Council makes no representation and gives no warranty about the accuracy, reliability, completeness or suitability for any particular purpose of the information. Persons should not rely on the information shown in this document to make any decision with financial or legal implications and should instead rely on their own enquiries. To the full extent that it is able to do so in law, Council disclaims all liability (including liability in negligence) for all costs, losses and damages (including indirect and consequential costs, losses and damages) caused by or arising from anyone using or relying on the information shown in this document for any purpose whatsoever. © Copyright Moreton Bay Regional Council 2016

DCDB (Version Nov 2015) is reproduced with the permission of the State of Queensland



**OM-70 ER**  
**Overlay Map**





**PLANNING SCHEME**  
**OVERLAY MAP - EXTRACTIVE RESOURCES**

- Property boundaries
- Extractive resources transport route
- Transport route buffer
- Resource processing area
- Separation area
- Mining lease
- Mineral development licence

Please read the following notes about this map:

This overlay map only affects you if your property is identified in a Separation Area or Transport Route Buffer, and you wish to develop (e.g. build or extend, change use, subdivide, clear native vegetation, fill or excavate).

In accordance with State Government requirements, this map shows extractive resource processing areas, separation areas, and extractive resources transport routes and buffers. This map also shows mining leases and mineral development licences in accordance with the *Mineral Resources Act 1989*.

Inclusion in this map does not necessarily mean there are associated requirements.

Refer to relevant zone code and development codes for requirements associated with this overlay map.

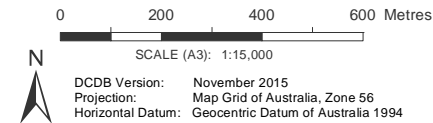
For further information regarding this overlay map, please refer to the Overlay information sheet on Council's website ([www.moretonbay.qld.gov.au/mbrplanningscheme](http://www.moretonbay.qld.gov.au/mbrplanningscheme)) or contact council on 3205 0555.

The Sustainable Planning Act 2009 does not apply to development in the area authorised under the Mineral Resources Act 1989, mining lease and mineral development license area other than:

- (a) for administering IDAS for the Heritage Act, in relation to a Queensland heritage place under the Heritage Act; and
- (b) some aspects of building work.

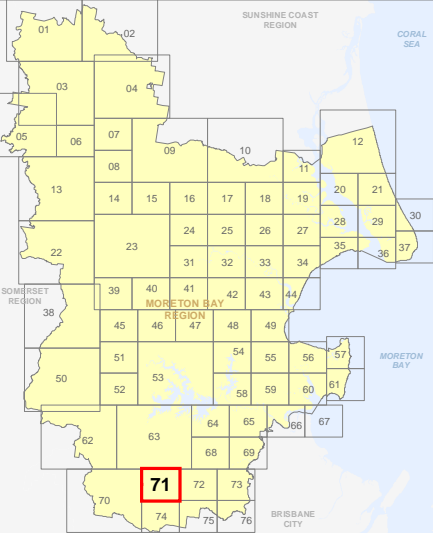
Interested persons may obtain details of the mining lease or mineral development license from the chief executive of the State Government department in which the Mineral Resources Act is administered.

**Effective from 1 February 2016**



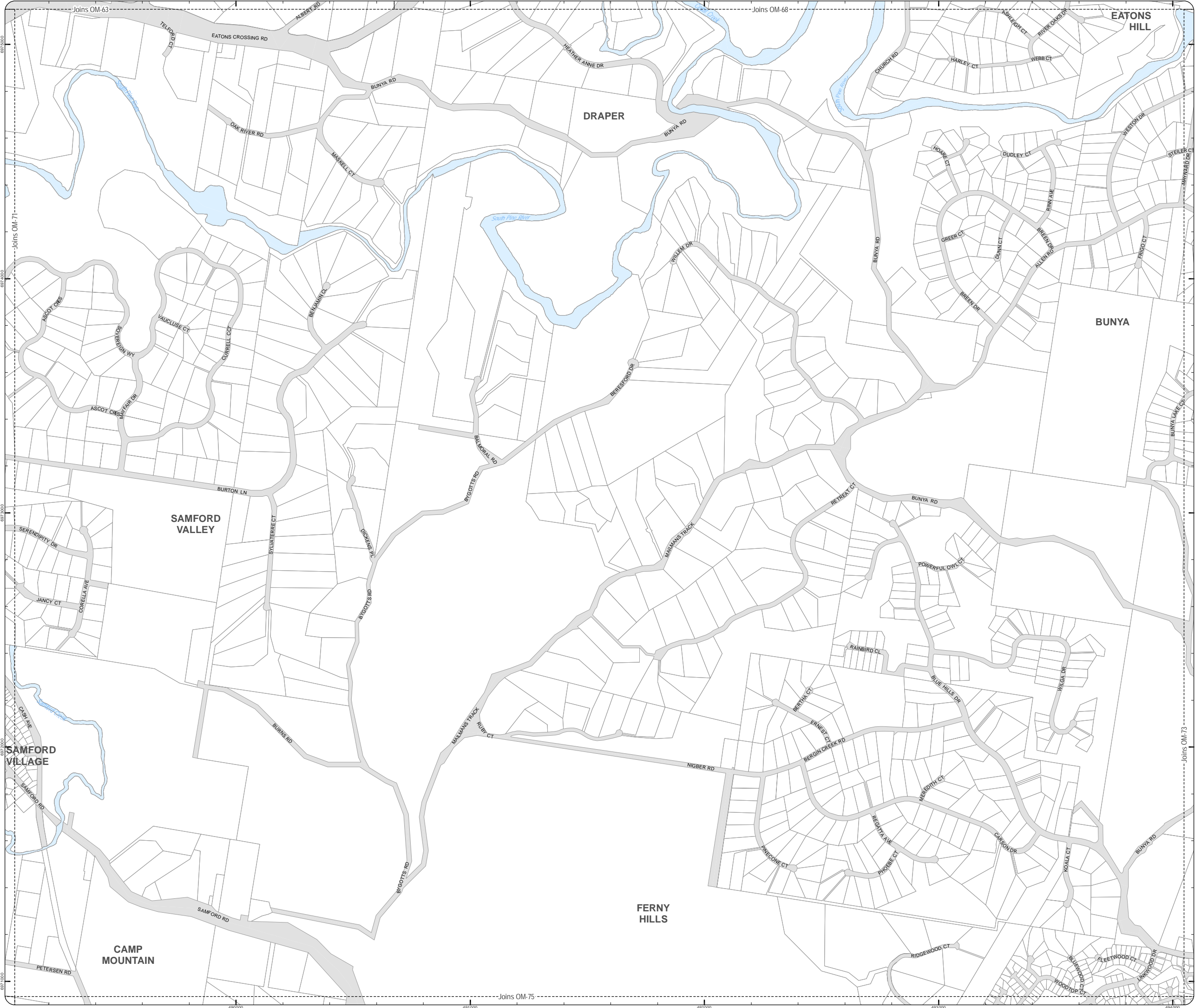
**DISCLAIMER:** Some of the information shown in this document has been provided to Council from external third parties. Council makes no representation and gives no warranty about the accuracy, reliability, completeness or suitability for any particular purpose of the information. Persons should not rely on the information shown in this document to make any decision with financial or legal implications and should instead rely on their own enquiries. To the full extent that it is able to do so in law, Council disclaims all liability (including liability in negligence) for all costs, losses and damages (including indirect and consequential costs, losses and damages) caused by or arising from anyone using or relying on the information shown in this document for any purpose whatsoever. © Copyright Moreton Bay Regional Council 2016

DCDB (Version Nov 2015) is reproduced with the permission of the State of Queensland



**OM-71 ER**  
**Overlay Map**





**PLANNING SCHEME**  
**OVERLAY MAP - EXTRACTIVE RESOURCES**

- Property boundaries
- Extractive resources transport route
- Transport route buffer
- Resource processing area
- Separation area
- Mining lease
- Mineral development licence

Please read the following notes about this map:

This overlay map only affects you if your property is identified in a Separation Area or Transport Route Buffer, and you wish to develop (e.g. build or extend, change use, subdivide, clear native vegetation, fill or excavate).

In accordance with State Government requirements, this map shows extractive resource processing areas, separation areas, and extractive resources transport routes and buffers. This map also shows mining leases and mineral development licences in accordance with the *Mineral Resources Act 1989*.

Inclusion in this map does not necessarily mean there are associated requirements.

Refer to relevant zone code and development codes for requirements associated with this overlay map.

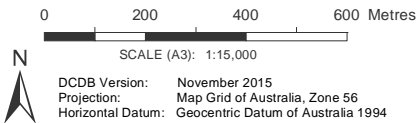
For further information regarding this overlay map, please refer to the Overlay information sheet on Council's website ([www.moretonbay.qld.gov.au/mbrcplanningscheme](http://www.moretonbay.qld.gov.au/mbrcplanningscheme)) or contact council on 3205 0555.

The Sustainable Planning Act 2009 does not apply to development in the area authorised under the Mineral Resources Act 1989, mining lease and mineral development license area other than:

- (a) for administering IDAS for the Heritage Act, in relation to a Queensland heritage place under the Heritage Act; and
- (b) some aspects of building work.

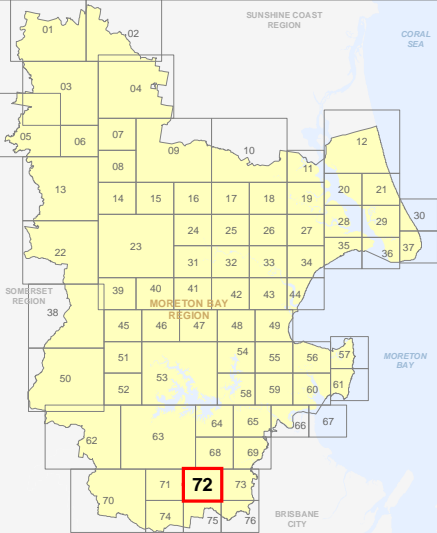
Interested persons may obtain details of the mining lease or mineral development license from the chief executive of the State Government department in which the Mineral Resources Act is administered.

**Effective from 1 February 2016**



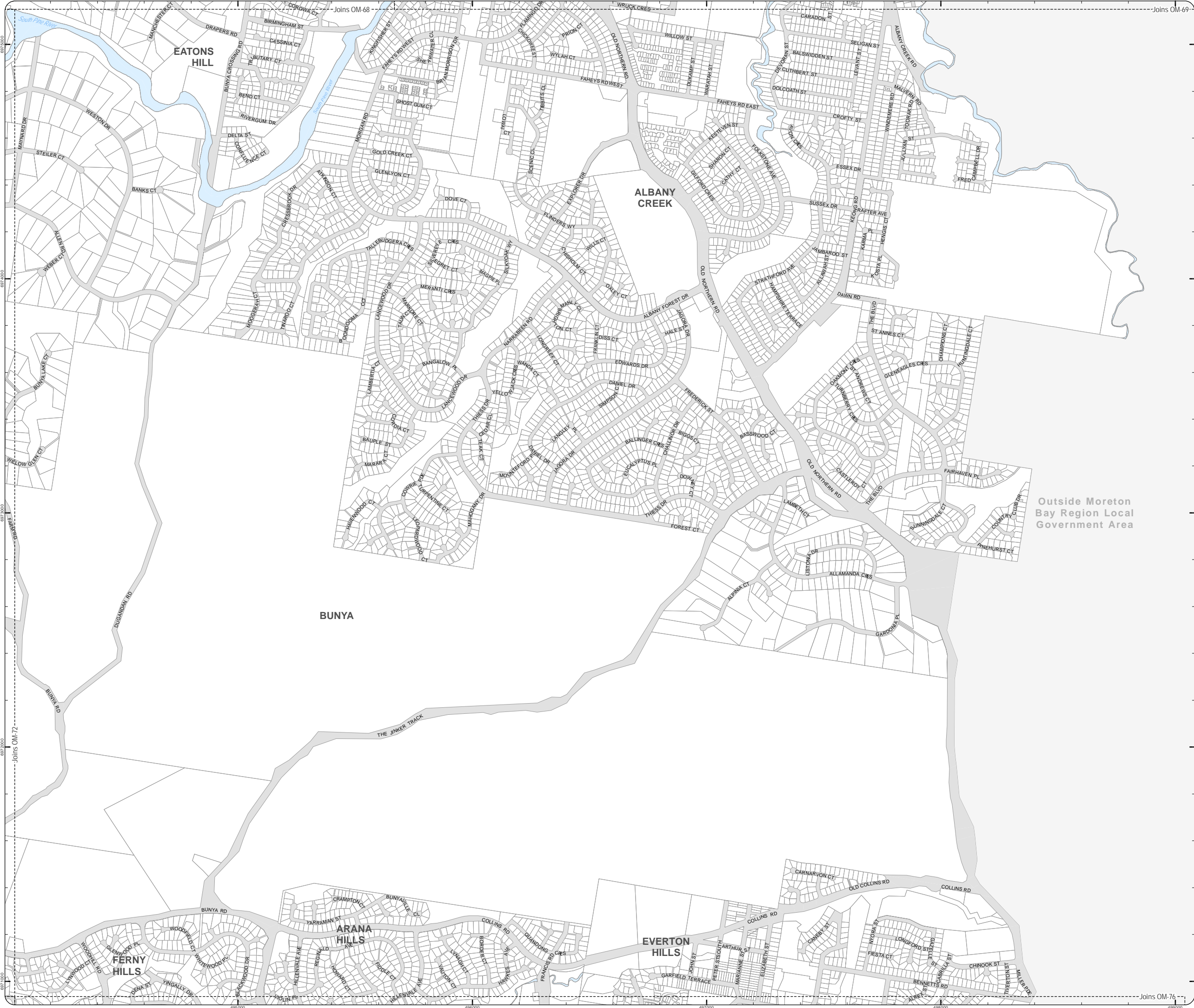
**DISCLAIMER:** Some of the information shown in this document has been provided to Council from external third parties. Council makes no representation and gives no warranty about the accuracy, reliability, completeness or suitability for any particular purpose of the information. Persons should not rely on the information shown in this document to make any decision with financial or legal implications and should instead rely on their own enquiries. To the full extent that it is able to do so in law, Council disclaims all liability (including liability in negligence) for all costs, losses and damages (including indirect and consequential costs, losses and damages) caused by or arising from anyone using or relying on the information shown in this document for any purpose whatsoever. © Copyright Moreton Bay Regional Council 2016

DCDB (Version Nov 2015) is reproduced with the permission of the State of Queensland



**OM-72 ER**  
**Overlay Map**





PLANNING SCHEME  
OVERLAY MAP - EXTRACTIVE RESOURCES

Property boundaries

- Extractive resources transport route
- Transport route buffer
- Resource processing area
- Separation area

- Mining lease
- Mineral development licence

Please read the following notes about this map:

This overlay map only affects you if your property is identified in a Separation Area or Transport Route Buffer, and you wish to develop (e.g. build or extend, change use, subdivide, clear native vegetation, fill or excavate).

In accordance with State Government requirements, this map shows extractive resource processing areas, separation areas, and extractive resources transport routes and buffers. This map also shows mining leases and mineral development licences in accordance with the *Mineral Resources Act 1989*.

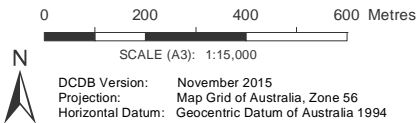
Inclusion in this map does not necessarily mean there are associated requirements.

Refer to relevant zone code and development codes for requirements associated with this overlay map.

For further information regarding this overlay map, please refer to the Overlay information sheet on Council's website ([www.moretonbay.qld.gov.au/mbrplanningscheme](http://www.moretonbay.qld.gov.au/mbrplanningscheme)) or contact council on 3205 0555.

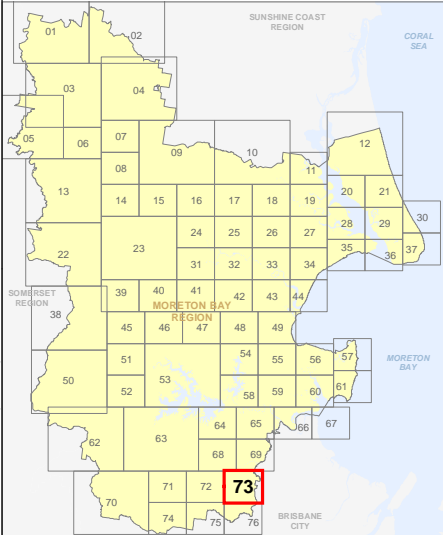
The Sustainable Planning Act 2009 does not apply to development in the area authorised under the Mineral Resources Act 1989, mining lease and mineral development license area other than:  
(a) for administering IDAS for the Heritage Act, in relation to a Queensland heritage place under the Heritage Act; and  
(b) some aspects of building work.  
Interested persons may obtain details of the mining lease or mineral development license from the chief executive of the State Government department in which the Mineral Resources Act is administered.

Effective from 1 February 2016



**DISCLAIMER:** Some of the information shown in this document has been provided to Council from external third parties. Council makes no representation and gives no warranty about the accuracy, reliability, completeness or suitability for any particular purpose of the information. Persons should not rely on the information shown in this document to make any decision with financial or legal implications and should instead rely on their own enquiries. To the full extent that it is able to do so in law, Council disclaims all liability (including liability in negligence) for all costs, losses and damages (including indirect and consequential costs, losses and damages) caused by or arising from anyone using or relying on the information shown in this document for any purpose whatsoever.  
© Copyright Moreton Bay Regional Council 2016

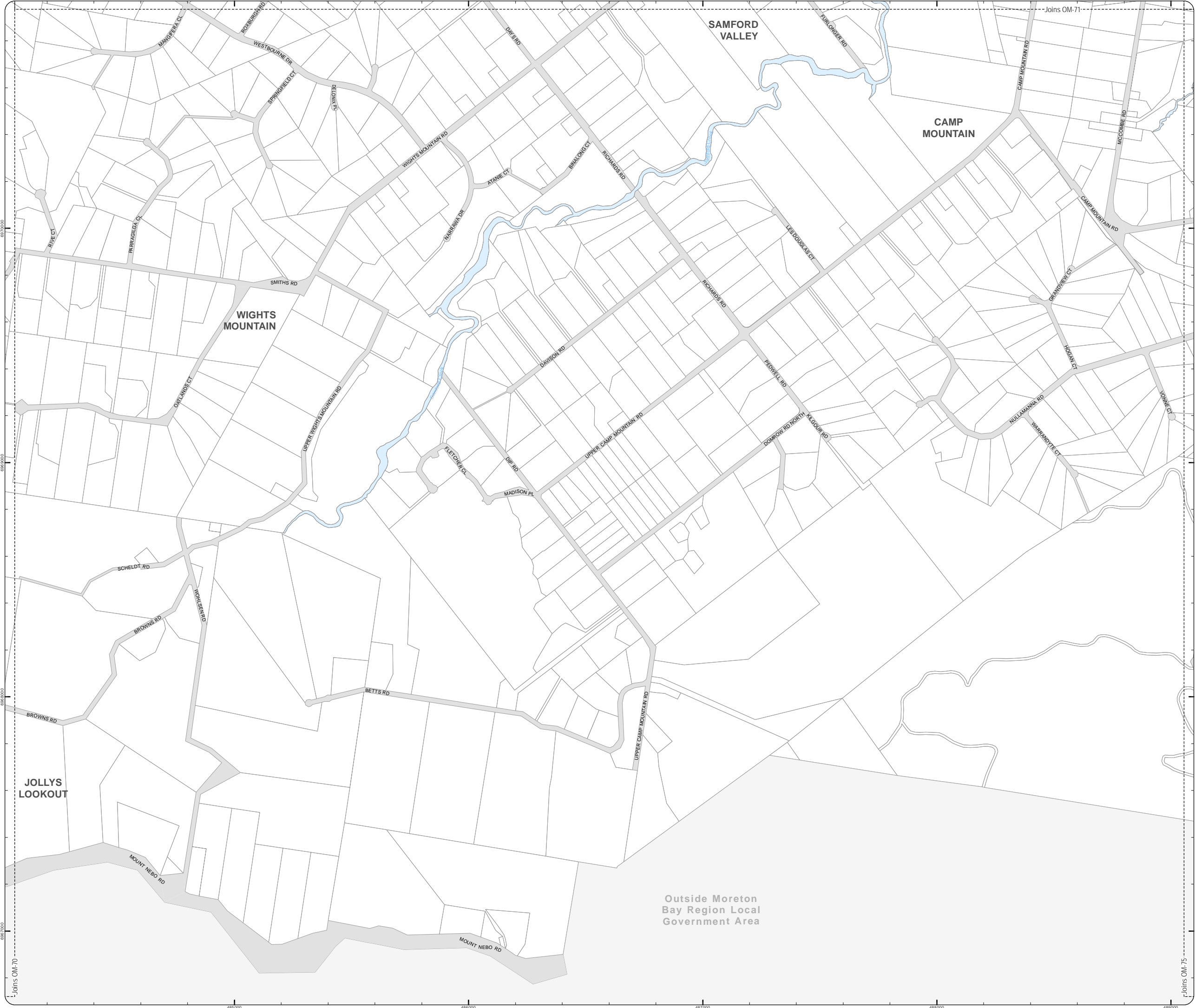
DCDB (Version Nov 2015) is reproduced with the permission of the State of Queensland



OM-73 ER  
Overlay Map



C:\Consultant\June2015\back up\OML Extractive Resources.mxd



PLANNING SCHEME  
OVERLAY MAP - EXTRACTIVE RESOURCES

- Property boundaries
- Extractive resources transport route
- Transport route buffer
- Resource processing area
- Separation area
- Mining lease
- Mineral development licence

Please read the following notes about this map:

This overlay map only affects you if your property is identified in a Separation Area or Transport Route Buffer, and you wish to develop (e.g. build or extend, change use, subdivide, clear native vegetation, fill or excavate).

In accordance with State Government requirements, this map shows extractive resource processing areas, separation areas, and extractive resources transport routes and buffers. This map also shows mining leases and mineral development licences in accordance with the *Mineral Resources Act 1989*.

Inclusion in this map does not necessarily mean there are associated requirements.

Refer to relevant zone code and development codes for requirements associated with this overlay map.

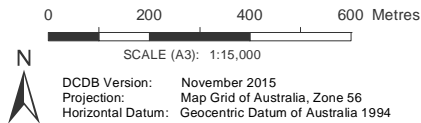
For further information regarding this overlay map, please refer to the Overlay information sheet on Council's website ([www.moretonbay.qld.gov.au/mbrcplanningscheme](http://www.moretonbay.qld.gov.au/mbrcplanningscheme)) or contact council on 3205 0555.

The Sustainable Planning Act 2009 does not apply to development in the area authorised under the Mineral Resources Act 1989, mining lease and mineral development license area other than:

- (a) for administering IDAS for the Heritage Act, in relation to a Queensland heritage place under the Heritage Act; and
- (b) some aspects of building work.

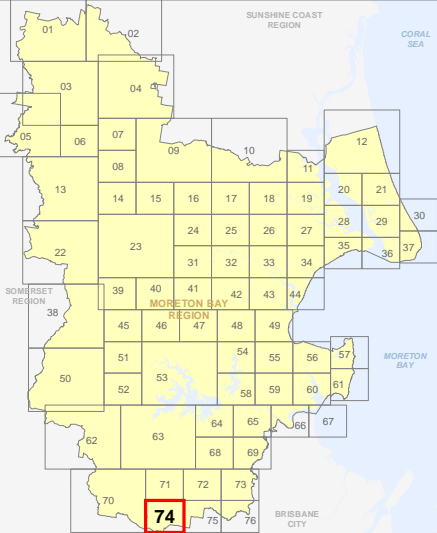
Interested persons may obtain details of the mining lease or mineral development license from the chief executive of the State Government department in which the Mineral Resources Act is administered.

Effective from 1 February 2016



**DISCLAIMER:** Some of the information shown in this document has been provided to Council from external third parties. Council makes no representation and gives no warranty about the accuracy, reliability, completeness or suitability for any particular purpose of the information. Persons should not rely on the information shown in this document to make any decision with financial or legal implications and should instead rely on their own enquiries. To the full extent that it is able to do so in law, Council disclaims all liability (including liability in negligence) for all costs, losses and damages (including indirect and consequential costs, losses and damages) caused by or arising from anyone using or relying on the information shown in this document for any purpose whatsoever. © Copyright Moreton Bay Regional Council 2016

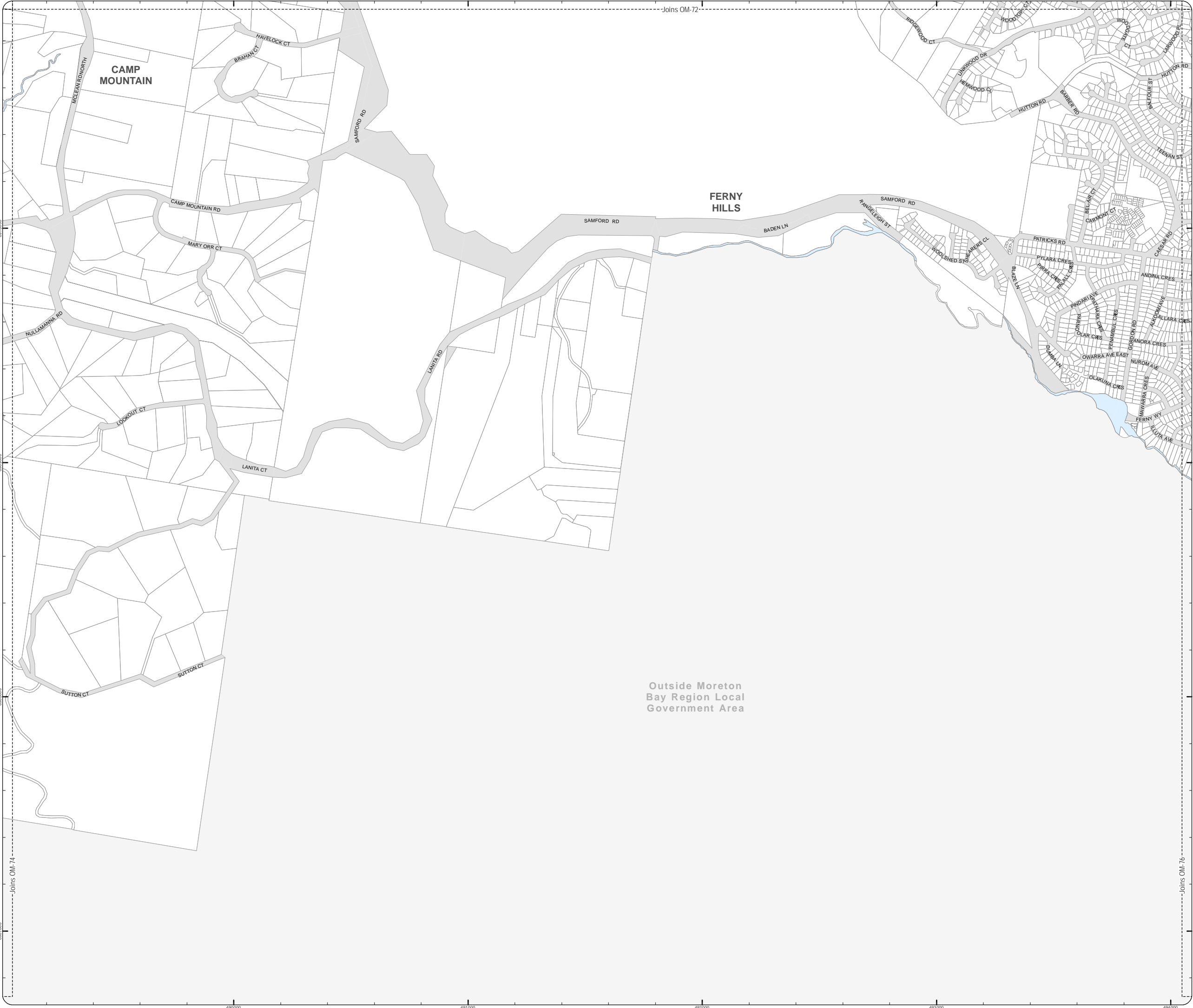
DCDB (Version Nov 2015) is reproduced with the permission of the State of Queensland



OM-74 ER  
Overlay Map



C:\Consultant\June2015\back up\OML Extractive Resources.mxd



PLANNING SCHEME  
OVERLAY MAP - EXTRACTIVE RESOURCES

- Property boundaries
- Extractive resources transport route
- Transport route buffer
- Resource processing area
- Separation area
- Mining lease
- Mineral development licence

Please read the following notes about this map:

This overlay map only affects you if your property is identified in a Separation Area or Transport Route Buffer, and you wish to develop (e.g. build or extend, change use, subdivide, clear native vegetation, fill or excavate).

In accordance with State Government requirements, this map shows extractive resource processing areas, separation areas, and extractive resources transport routes and buffers. This map also shows mining leases and mineral development licences in accordance with the *Mineral Resources Act 1989*.

Inclusion in this map does not necessarily mean there are associated requirements.

Refer to relevant zone code and development codes for requirements associated with this overlay map.

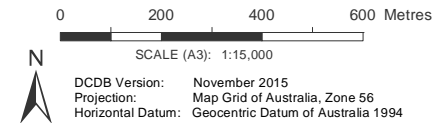
For further information regarding this overlay map, please refer to the Overlay information sheet on Council's website ([www.moretonbay.qld.gov.au/mbrcplanningscheme](http://www.moretonbay.qld.gov.au/mbrcplanningscheme)) or contact council on 3205 0555.

The Sustainable Planning Act 2009 does not apply to development in the area authorised under the Mineral Resources Act 1989, mining lease and mineral development license area other than:

- (a) for administering IDAS for the Heritage Act, in relation to a Queensland heritage place under the Heritage Act; and
- (b) some aspects of building work.

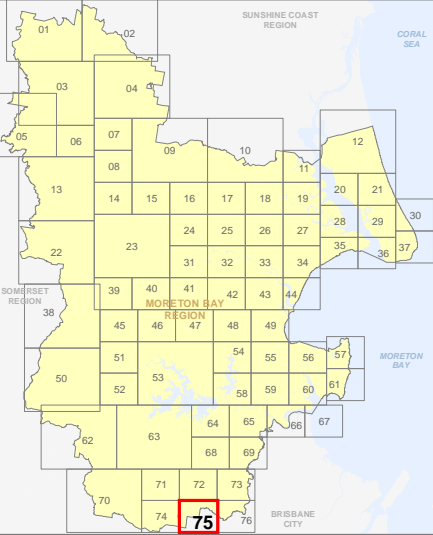
Interested persons may obtain details of the mining lease or mineral development license from the chief executive of the State Government department in which the Mineral Resources Act is administered.

Effective from 1 February 2016



**DISCLAIMER:** Some of the information shown in this document has been provided to Council from external third parties. Council makes no representation and gives no warranty about the accuracy, reliability, completeness or suitability for any particular purpose of the information. Persons should not rely on the information shown in this document to make any decision with financial or legal implications and should instead rely on their own enquiries. To the full extent that it is able to do so in law, Council disclaims all liability (including liability in negligence) for all costs, losses and damages (including indirect and consequential costs, losses and damages) caused by or arising from anyone using or relying on the information shown in this document for any purpose whatsoever. © Copyright Moreton Bay Regional Council 2016

DCDB (Version Nov 2015) is reproduced with the permission of the State of Queensland



OM-75 ER  
Overlay Map

C:\Consultation\_June2015\back up\OM-76 Extractive Resources.mxd



PLANNING SCHEME  
OVERLAY MAP - EXTRACTIVE RESOURCES

- Property boundaries
- Extractive resources transport route
- Transport route buffer
- Resource processing area
- Separation area
- Mining lease
- Mineral development licence

Please read the following notes about this map:

This overlay map only affects you if your property is identified in a Separation Area or Transport Route Buffer, and you wish to develop (e.g. build or extend, change use, subdivide, clear native vegetation, fill or excavate).

In accordance with State Government requirements, this map shows extractive resource processing areas, separation areas, and extractive resources transport routes and buffers. This map also shows mining leases and mineral development licences in accordance with the *Mineral Resources Act 1989*.

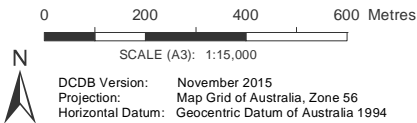
Inclusion in this map does not necessarily mean there are associated requirements.

Refer to relevant zone code and development codes for requirements associated with this overlay map.

For further information regarding this overlay map, please refer to the Overlay information sheet on Council's website ([www.moretonbay.qld.gov.au/mbrclplanningscheme](http://www.moretonbay.qld.gov.au/mbrclplanningscheme)) or contact council on 3205 0555.

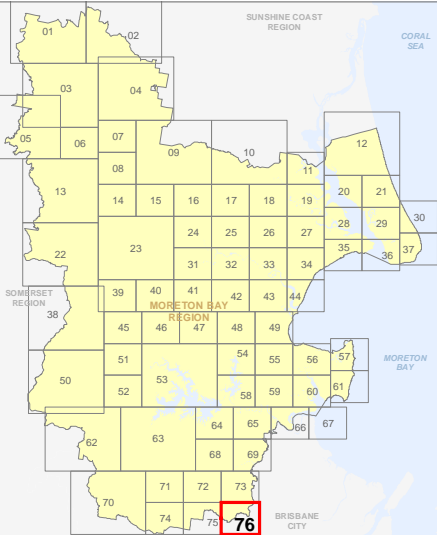
The Sustainable Planning Act 2009 does not apply to development in the area authorised under the Mineral Resources Act 1989, mining lease and mineral development license area other than:  
(a) for administering IDAS for the Heritage Act, in relation to a Queensland heritage place under the Heritage Act; and  
(b) some aspects of building work.  
Interested persons may obtain details of the mining lease or mineral development license from the chief executive of the State Government department in which the Mineral Resources Act is administered.

Effective from 1 February 2016



**DISCLAIMER:** Some of the information shown in this document has been provided to Council from external third parties. Council makes no representation and gives no warranty about the accuracy, reliability, completeness or suitability for any particular purpose of the information. Persons should not rely on the information shown in this document to make any decision with financial or legal implications and should instead rely on their own enquiries. To the full extent that it is able to do so in law, Council disclaims all liability (including liability in negligence) for all costs, losses and damages (including indirect and consequential costs, losses and damages) caused by or arising from anyone using or relying on the information shown in this document for any purpose whatsoever. © Copyright Moreton Bay Regional Council 2016

DCDB (Version Nov 2015) is reproduced with the permission of the State of Queensland



OM-76 ER  
Overlay Map