

**PLANNING SCHEME  
OVERLAY MAP - ENVIRONMENTAL  
OFFSET RECEIVING AREAS**

- Property boundaries
- Receiving Area

Please read the following notes about this overlay map:

This overlay map only affects you if you are clearing native vegetation and are required to undertake offset planting. This map identifies the receiving areas within which offset planting could occur.

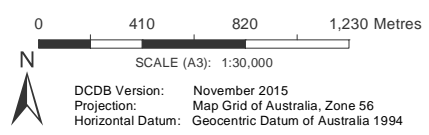
This overlay map assists with interpreting and applying development requirements throughout the planning scheme.

Inclusion in this map does not mean there are associated requirements.

Refer to the Values and constraints assessment criteria relating to Environmental areas in relevant zone code, local plan code and/or development codes for requirements associated with this overlay map.

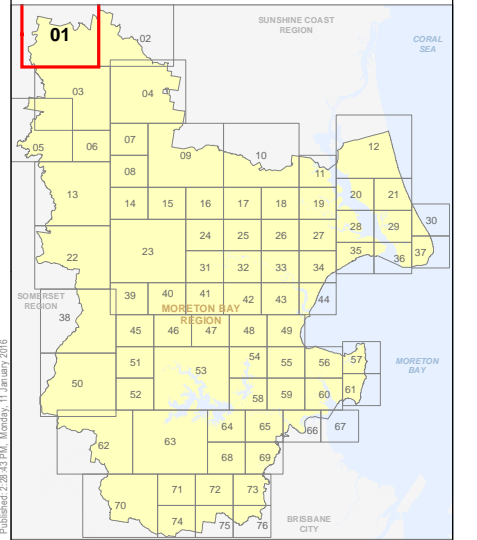
For further information regarding this overlay, please refer to the information sheets on Council's website ([www.moretonbay.qld.gov.au/mbrclplanningsscheme](http://www.moretonbay.qld.gov.au/mbrclplanningsscheme)) or contact council on 3205 0555.

**Effective from 1 February 2016**

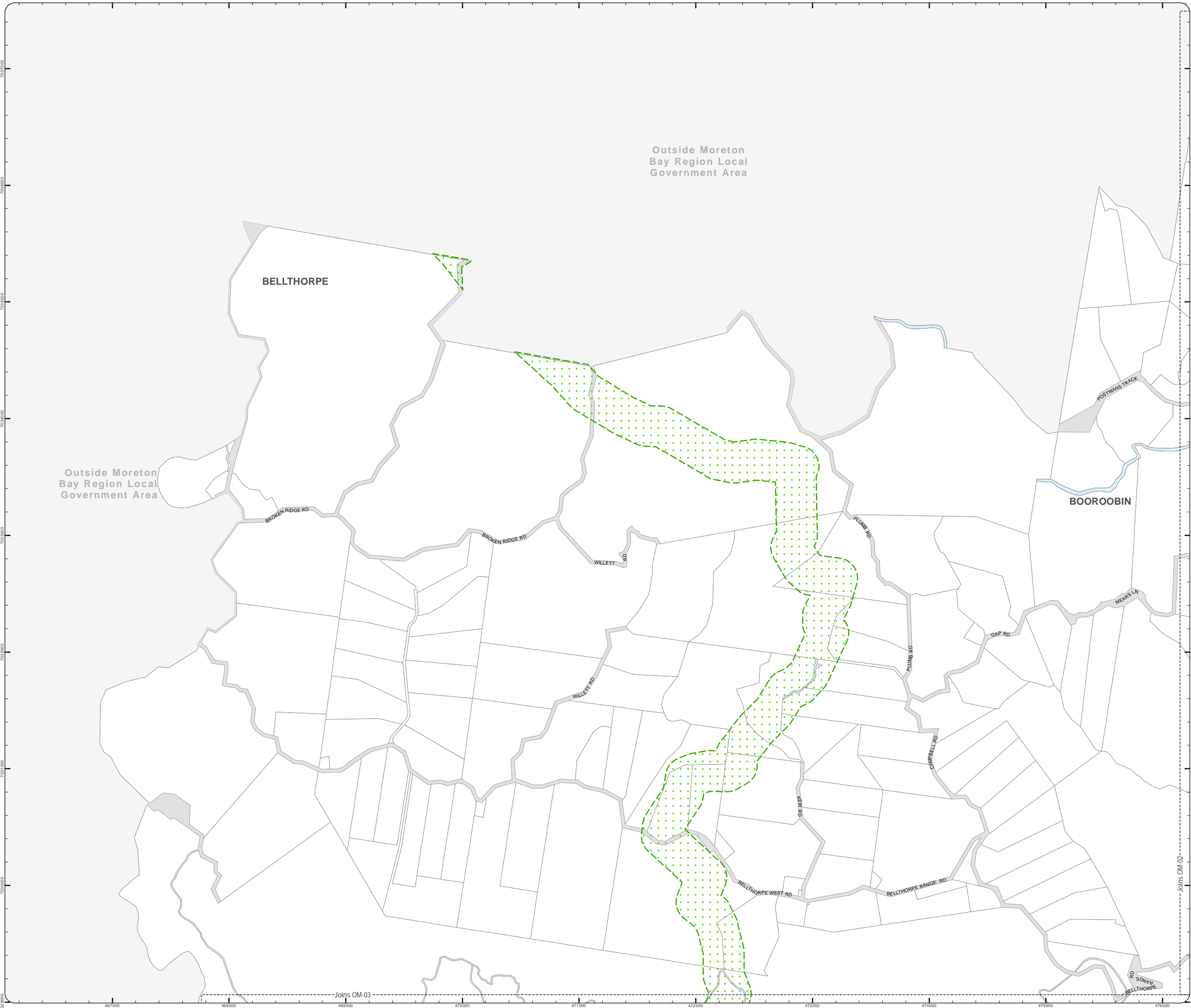


**DISCLAIMER:** Some of the information shown in this document has been provided to Council from external third parties. Council makes no representation and gives no warranty about the accuracy, reliability, completeness or suitability for any particular purpose of the information. Persons should not rely on the information shown in this document to make any decision with financial or legal implications and should instead rely on their own enquiries. To the full extent that it is able to do so in law, Council disclaims all liability (including liability in negligence) for all costs, losses and damages (including indirect and consequential costs, losses and damages) caused by or arising from anyone using or relying on the information shown in this document for any purpose whatsoever. © Copyright Moreton Bay Regional Council 2016

DCDB (Version Nov 2015) is reproduced with the permission of the State of Queensland



**OM-1 EORA  
Overlay Map**



**PLANNING SCHEME  
OVERLAY MAP - ENVIRONMENTAL  
OFFSET RECEIVING AREAS**

- Property boundaries
- Receiving Area

Please read the following notes about this overlay map:

This overlay map only affects you if you are clearing native vegetation and are required to undertake offset planting. This map identifies the receiving areas within which offset planting could occur.

This overlay map assists with interpreting and applying development requirements throughout the planning scheme.

Inclusion in this map does not mean there are associated requirements.

Refer to the Values and constraints assessment criteria relating to Environmental areas in relevant zone code, local plan code and/or development codes for requirements associated with this overlay map.

For further information regarding this overlay, please refer to the information sheets on Council's website ([www.moretonbay.qld.gov.au/mbrplanningscheme](http://www.moretonbay.qld.gov.au/mbrplanningscheme)) or contact council on 3205 0555.

**Effective from 1 February 2016**

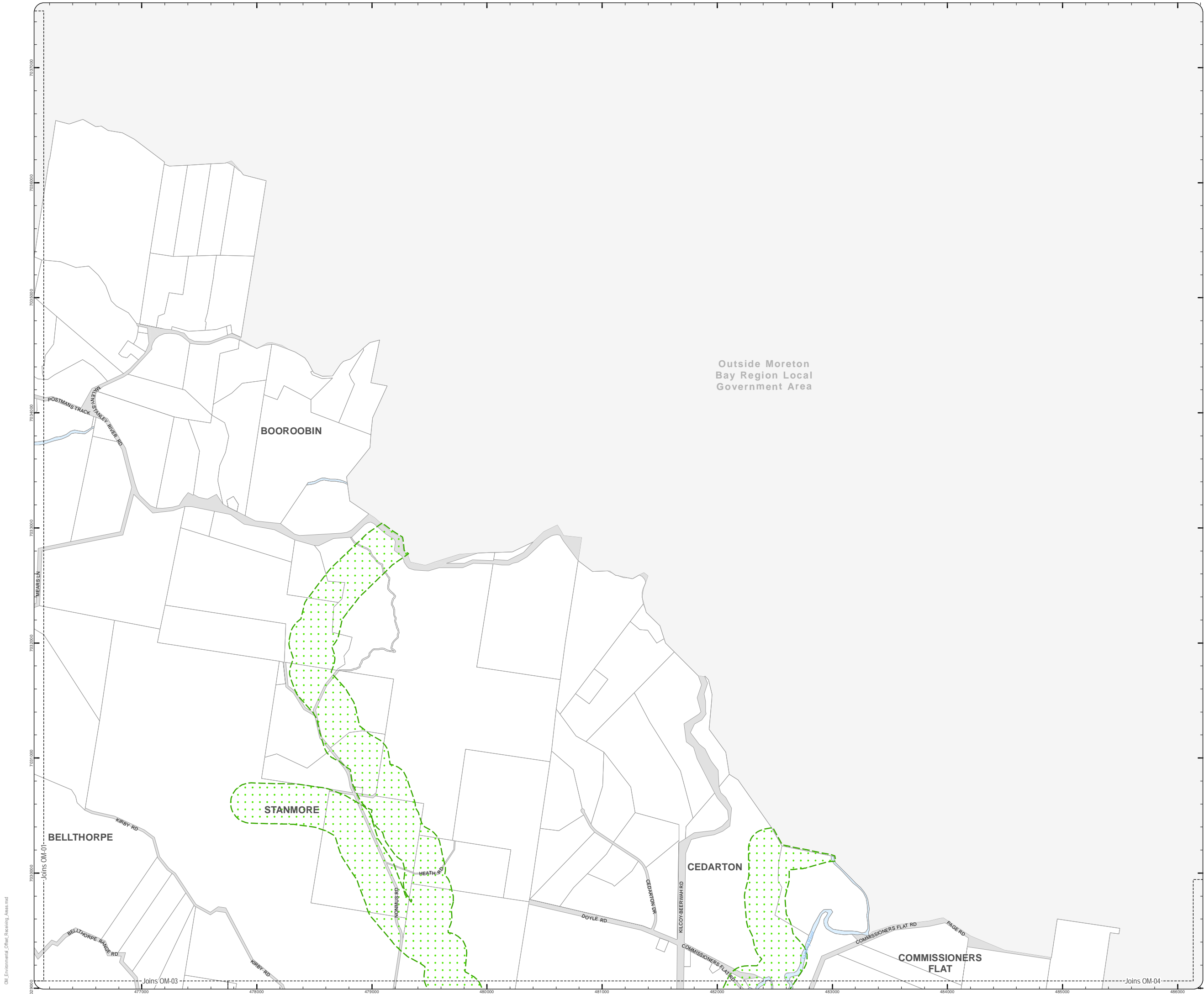
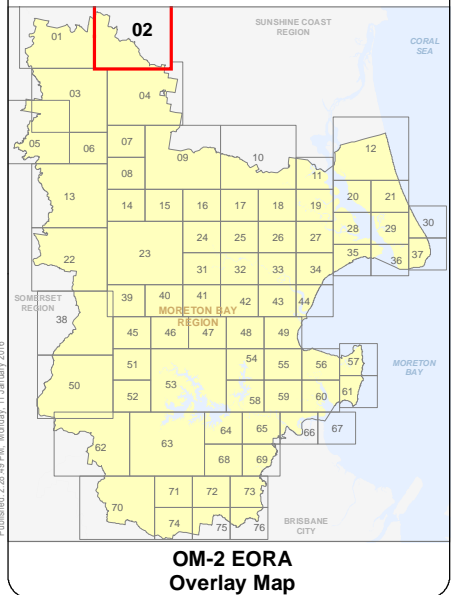
0 410 820 1,230 Metres

SCALE (A3): 1:30,000

DCDB Version: November 2015  
Projection: Map Grid of Australia, Zone 56  
Horizontal Datum: Geocentric Datum of Australia 1994

**DISCLAIMER:** Some of the information shown in this document has been provided to Council from external third parties. Council makes no representation and gives no warranty about the accuracy, reliability, completeness or suitability for any particular purpose of the information. Persons should not rely on the information shown in this document to make any decision with financial or legal implications and should instead rely on their own enquiries. To the full extent that it is able to do so in law, Council disclaims all liability (including liability in negligence) for all costs, losses and damages (including indirect and consequential costs, losses and damages) caused by or arising from anyone using or relying on the information shown in this document for any purpose whatsoever. © Copyright Moreton Bay Regional Council 2016



DCDB (Version Nov 2015) is reproduced with the permission of the State of Queensland



Outside Moreton Bay Region Local Government Area



**PLANNING SCHEME  
OVERLAY MAP - ENVIRONMENTAL  
OFFSET RECEIVING AREAS**

-  Property boundaries
-  Receiving Area

Please read the following notes about this overlay map:

This overlay map only affects you if you are clearing native vegetation and are required to undertake offset planting. This map identifies the receiving areas within which offset planting could occur.

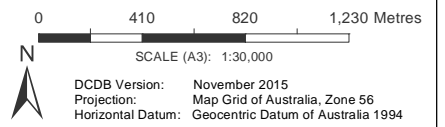
This overlay map assists with interpreting and applying development requirements throughout the planning scheme.

Inclusion in this map does not mean there are associated requirements.

Refer to the Values and constraints assessment criteria relating to Environmental areas in relevant zone code, local plan code and/or development codes for requirements associated with this overlay map.

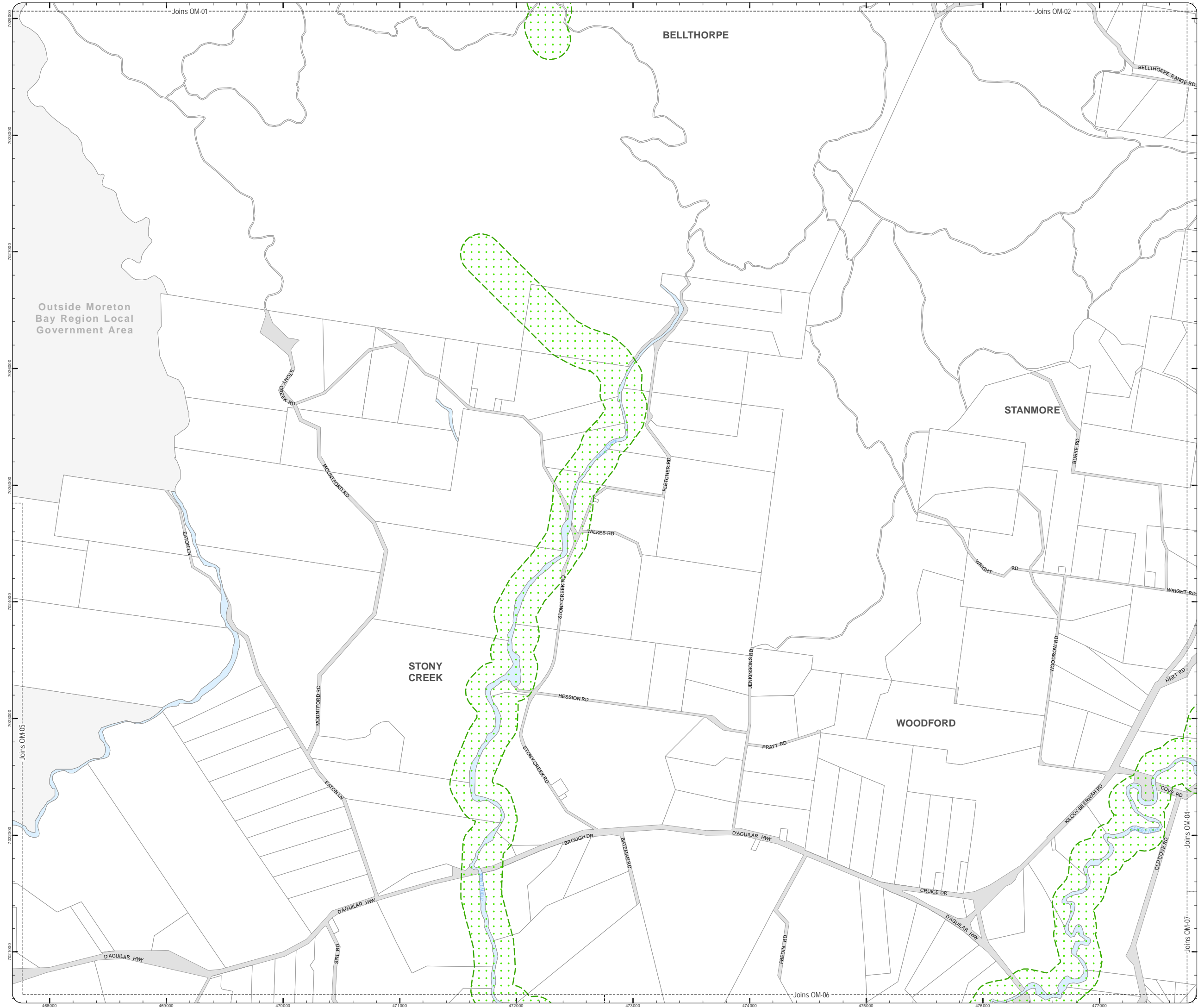
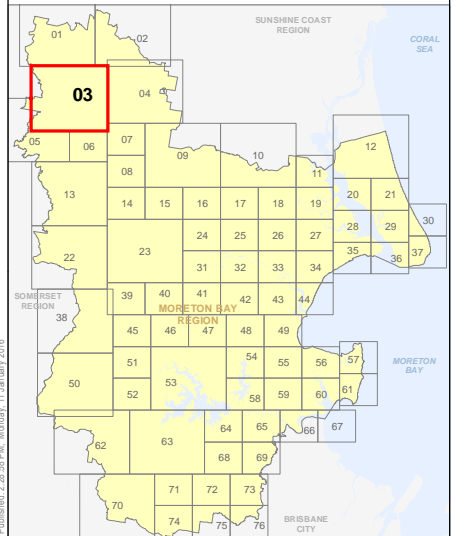
For further information regarding this overlay, please refer to the information sheets on Council's website ([www.moretonbay.qld.gov.au/mbrplanningscheme](http://www.moretonbay.qld.gov.au/mbrplanningscheme)) or contact council on 3205 0555.

**Effective from 1 February 2016**





**DISCLAIMER:** Some of the information shown in this document has been provided to Council from external third parties. Council makes no representation and gives no warranty about the accuracy, reliability, completeness or suitability for any particular purpose of the information. Persons should not rely on the information shown in this document to make any decision with financial or legal implications and should instead rely on their own enquiries. To the full extent that it is able to do so in law, Council disclaims all liability (including liability in negligence) for all costs, losses and damages (including indirect and consequential costs, losses and damages) caused by or arising from anyone using or relying on the information shown in this document for any purpose whatsoever. © Copyright Moreton Bay Regional Council 2016

DCDB (Version Nov 2015) is reproduced with the permission of the State of Queensland



**PLANNING SCHEME  
OVERLAY MAP - ENVIRONMENTAL  
OFFSET RECEIVING AREAS**

-  Property boundaries
-  Receiving Area

Please read the following notes about this overlay map:

This overlay map only affects you if you are clearing native vegetation and are required to undertake offset planting. This map identifies the receiving areas within which offset planting could occur.

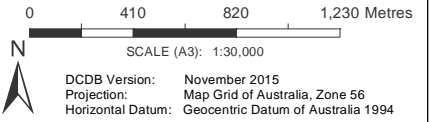
This overlay map assists with interpreting and applying development requirements throughout the planning scheme.

Inclusion in this map does not mean there are associated requirements.

Refer to the Values and constraints assessment criteria relating to Environmental areas in relevant zone code, local plan code and/or development codes for requirements associated with this overlay map.

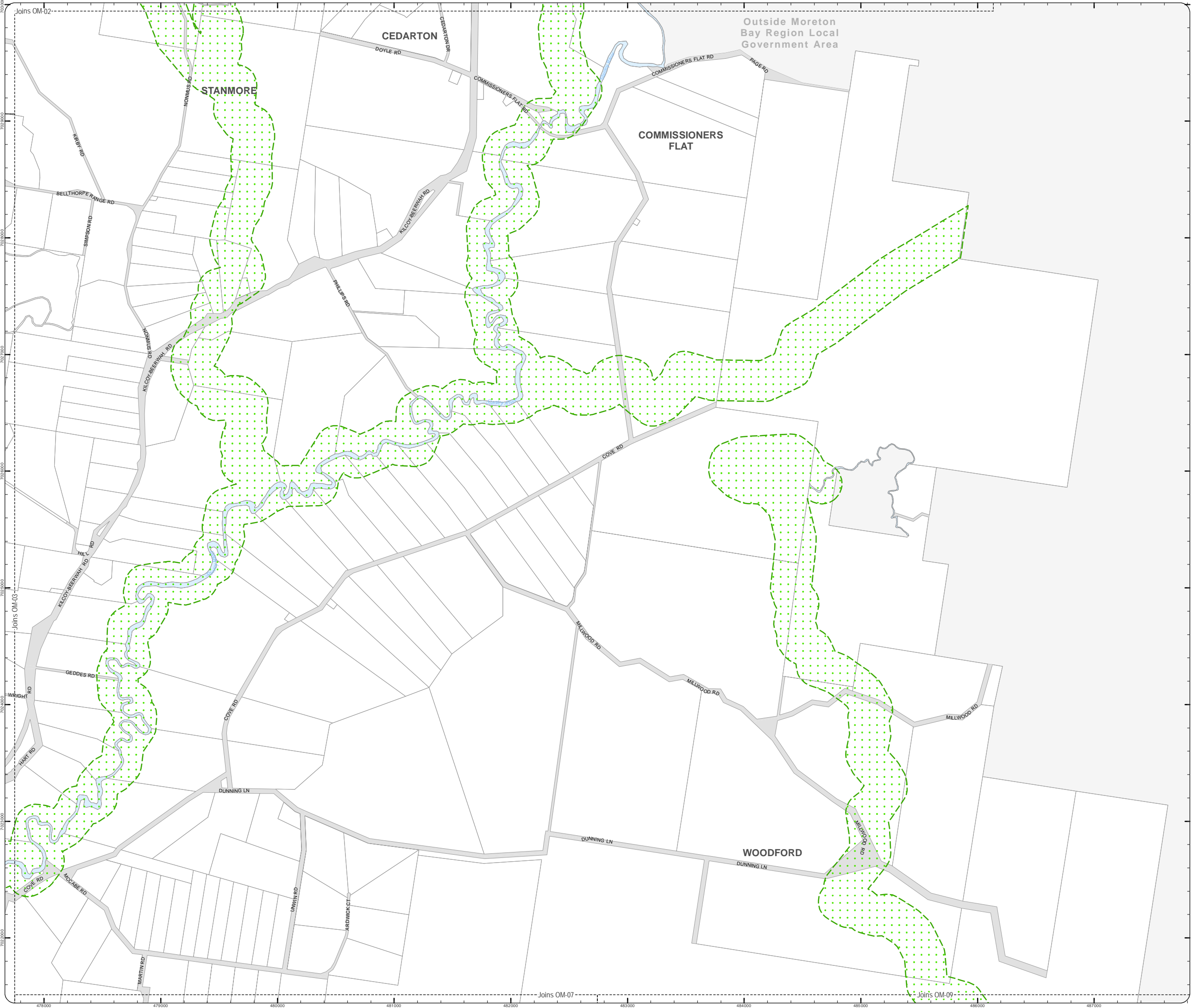
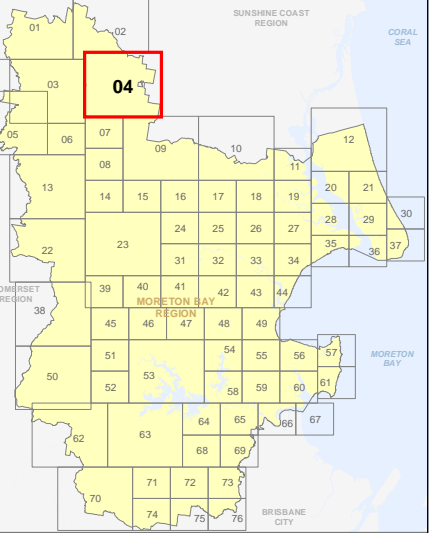
For further information regarding this overlay, please refer to the information sheets on Council's website ([www.moretonbay.qld.gov.au/mbrclplanningscheme](http://www.moretonbay.qld.gov.au/mbrclplanningscheme)) or contact council on 3205 0555.

**Effective from 1 February 2016**



**DISCLAIMER:** Some of the information shown in this document has been provided to Council from external third parties. Council makes no representation and gives no warranty about the accuracy, reliability, completeness or suitability for any particular purpose of the information. Persons should not rely on the information shown in this document to make any decision with financial or legal implications and should instead rely on their own enquiries. To the full extent that it is able to do so in law, Council disclaims all liability (including liability in negligence) for all costs, losses and damages (including indirect and consequential costs, losses and damages) caused by or arising from anyone using or relying on the information shown in this document for any purpose whatsoever. © Copyright Moreton Bay Regional Council 2016

DCDB (Version Nov 2015) is reproduced with the permission of the State of Queensland



**PLANNING SCHEME  
OVERLAY MAP - ENVIRONMENTAL  
OFFSET RECEIVING AREAS**

- Property boundaries
- Receiving Area

Please read the following notes about this overlay map:

This overlay map only affects you if you are clearing native vegetation and are required to undertake offset planting. This map identifies the receiving areas within which offset planting could occur.

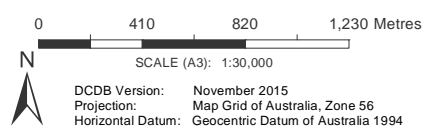
This overlay map assists with interpreting and applying development requirements throughout the planning scheme.

Inclusion in this map does not mean there are associated requirements.

Refer to the Values and constraints assessment criteria relating to Environmental areas in relevant zone code, local plan code and/or development codes for requirements associated with this overlay map.

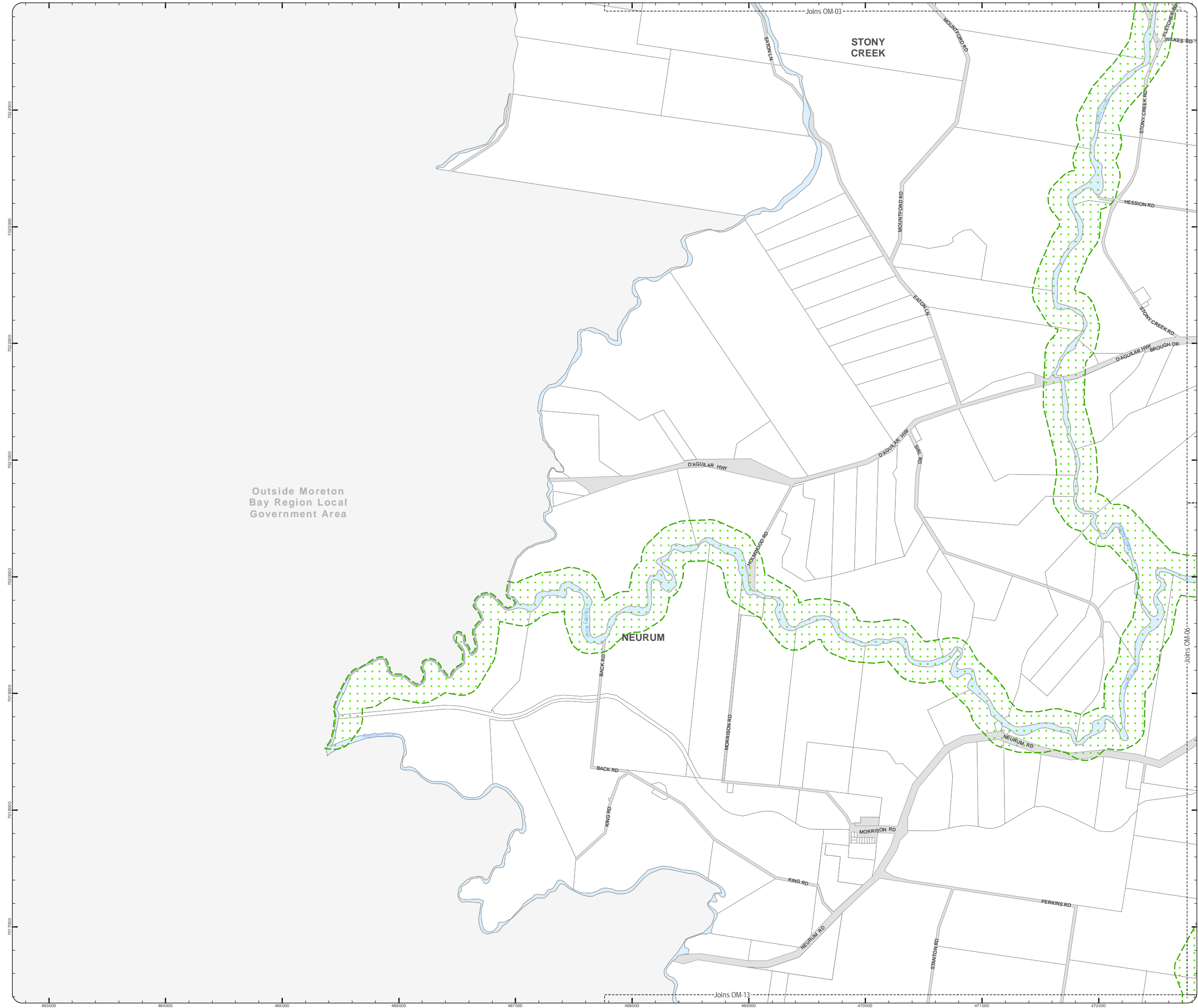
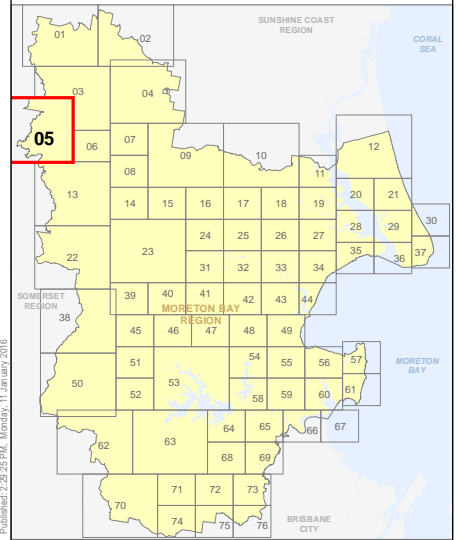
For further information regarding this overlay, please refer to the information sheets on Council's website ([www.moretonbay.qld.gov.au/mbrplanningscheme](http://www.moretonbay.qld.gov.au/mbrplanningscheme)) or contact council on 3205 0555.

**Effective from 1 February 2016**



**DISCLAIMER:** Some of the information shown in this document has been provided to Council from external third parties. Council makes no representation and gives no warranty about the accuracy, reliability, completeness or suitability for any particular purpose of the information. Persons should not rely on the information shown in this document to make any decision with financial or legal implications and should instead rely on their own enquiries. To the full extent that it is able to do so in law, Council disclaims all liability (including liability in negligence) for all costs, losses and damages (including indirect and consequential costs, losses and damages) caused by or arising from anyone using or relying on the information shown in this document for any purpose whatsoever. © Copyright Moreton Bay Regional Council 2016

DCDB (Version Nov 2015) is reproduced with the permission of the State of Queensland



Outside Moreton  
Bay Region Local  
Government Area



**PLANNING SCHEME  
OVERLAY MAP - ENVIRONMENTAL  
OFFSET RECEIVING AREAS**

- Property boundaries
- Receiving Area

Please read the following notes about this overlay map:

This overlay map only affects you if you are clearing native vegetation and are required to undertake offset planting. This map identifies the receiving areas within which offset planting could occur.

This overlay map assists with interpreting and applying development requirements throughout the planning scheme.

Inclusion in this map does not mean there are associated requirements.

Refer to the Values and constraints assessment criteria relating to Environmental areas in relevant zone code, local plan code and/or development codes for requirements associated with this overlay map.

For further information regarding this overlay, please refer to the information sheets on Council's website ([www.moretonbay.qld.gov.au/mbrplanningscheme](http://www.moretonbay.qld.gov.au/mbrplanningscheme)) or contact council on 3205 0555.

**Effective from 1 February 2016**

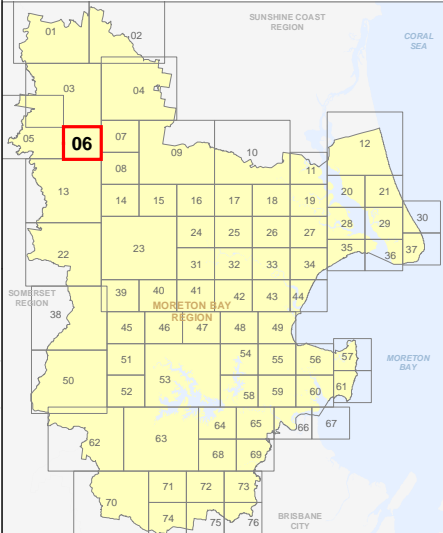
0 200 400 600 Metres

SCALE (A3): 1:15,000

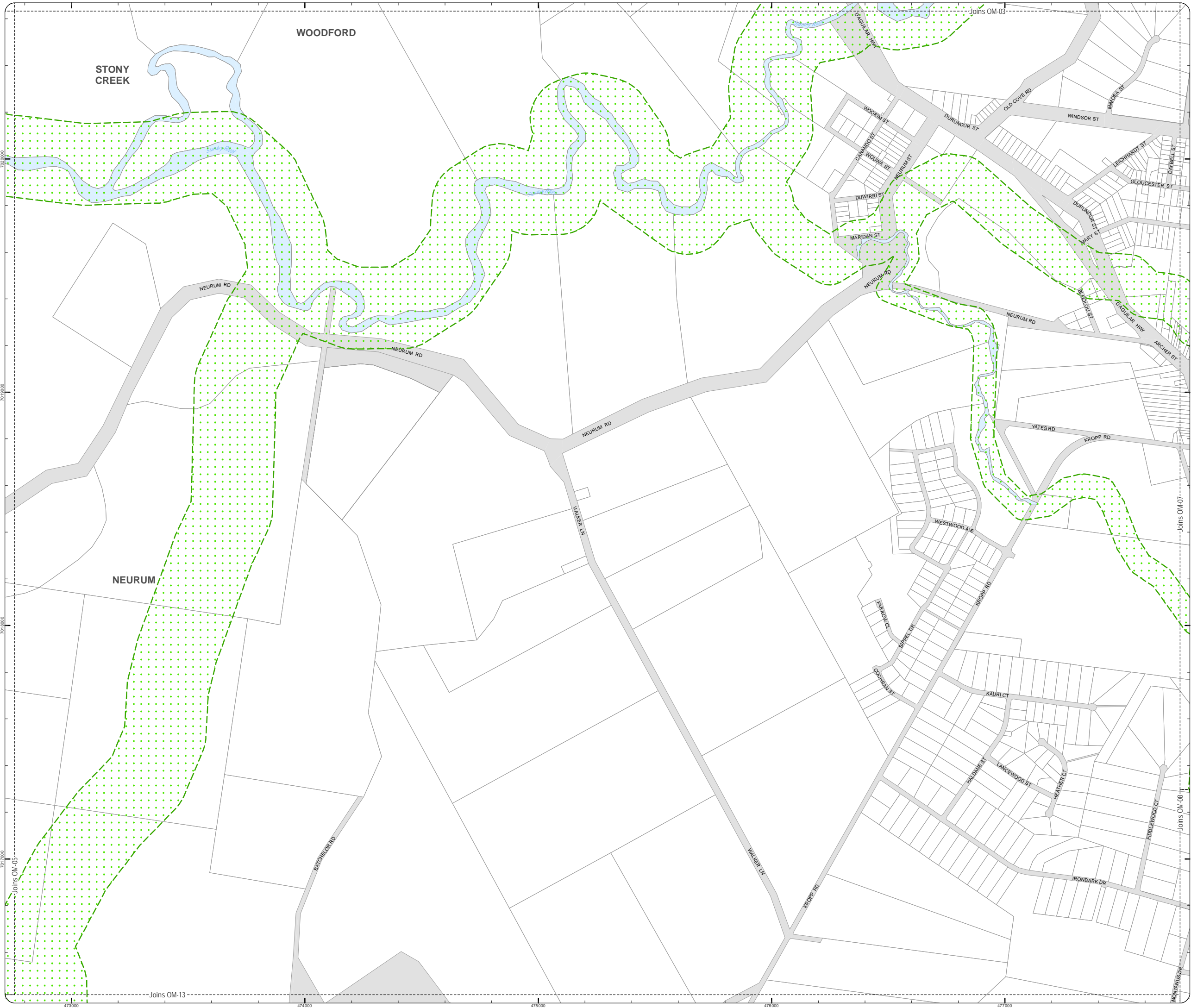
DCDB Version: November 2015  
Projection: Map Grid of Australia, Zone 56  
Horizontal Datum: Geocentric Datum of Australia 1994

**DISCLAIMER:** Some of the information shown in this document has been provided to Council from external third parties. Council makes no representation and gives no warranty about the accuracy, reliability, completeness or suitability for any particular purpose of the information. Persons should not rely on the information shown in this document to make any decision with financial or legal implications and should instead rely on their own enquiries. To the full extent that it is able to do so in law, Council disclaims all liability (including liability in negligence) for all costs, losses and damages (including indirect and consequential costs, losses and damages) caused by or arising from anyone using or relying on the information shown in this document for any purpose whatsoever. © Copyright Moreton Bay Regional Council 2016

DCDB (Version Nov 2015) is reproduced with the permission of the State of Queensland



**OM-6 EORA  
Overlay Map**





**PLANNING SCHEME  
OVERLAY MAP - ENVIRONMENTAL  
OFFSET RECEIVING AREAS**

- Property boundaries
- Receiving Area

Please read the following notes about this overlay map:

This overlay map only affects you if you are clearing native vegetation and are required to undertake offset planting. This map identifies the receiving areas within which offset planting could occur.

This overlay map assists with interpreting and applying development requirements throughout the planning scheme.

Inclusion in this map does not mean there are associated requirements.

Refer to the Values and constraints assessment criteria relating to Environmental areas in relevant zone code, local plan code and/or development codes for requirements associated with this overlay map.

For further information regarding this overlay, please refer to the information sheets on Council's website ([www.moretonbay.qld.gov.au/mbrplanningscheme](http://www.moretonbay.qld.gov.au/mbrplanningscheme)) or contact council on 3205 0555.

**Effective from 1 February 2016**

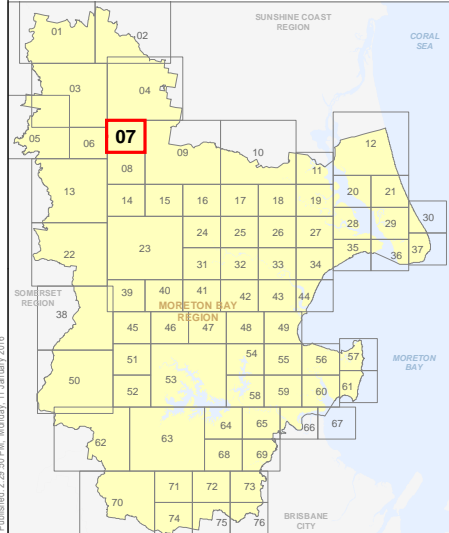
0 200 400 600 Metres

SCALE (A3): 1:15,000

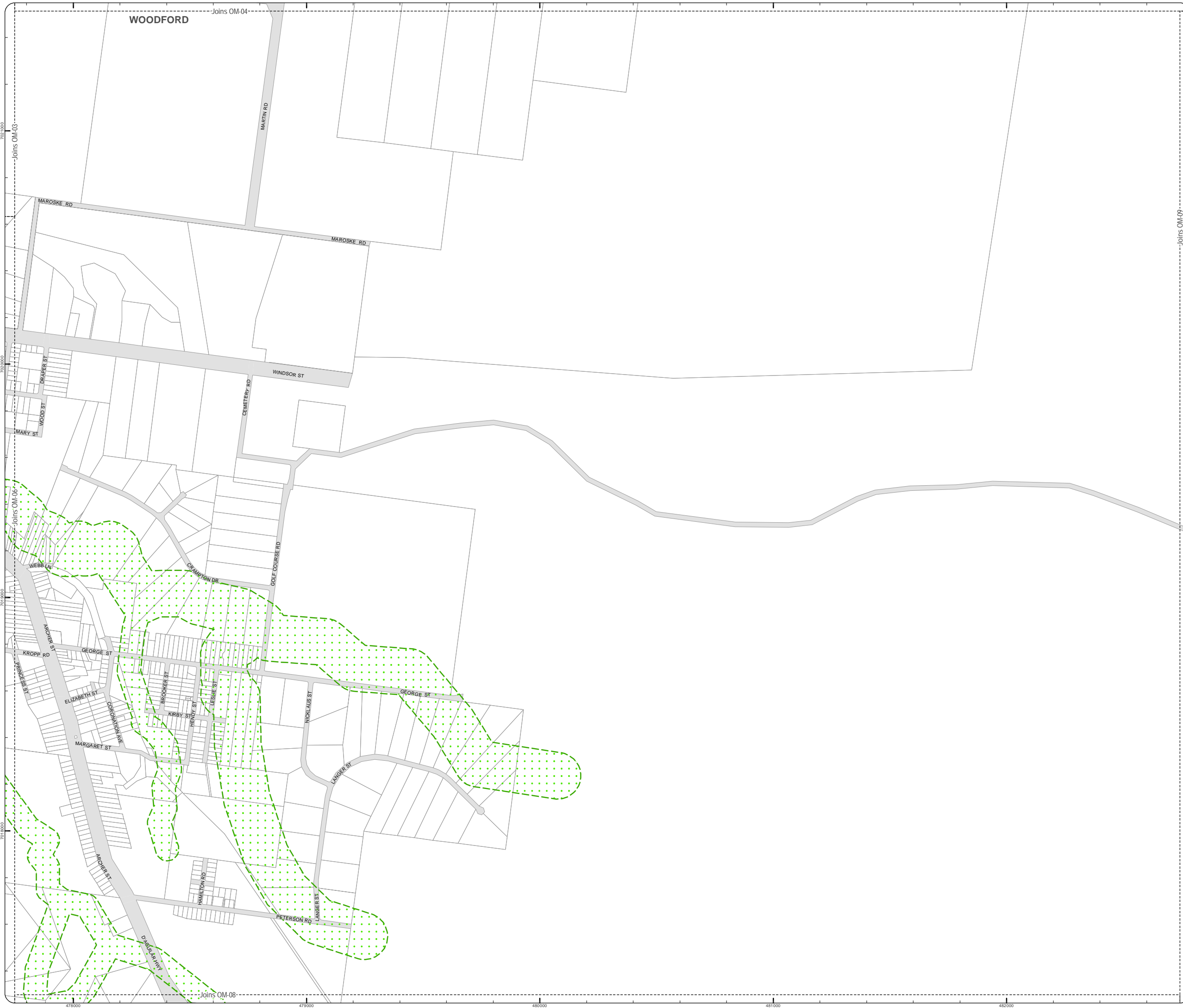
DCDB Version: November 2015  
Projection: Map Grid of Australia, Zone 56  
Horizontal Datum: Geocentric Datum of Australia 1994

**DISCLAIMER:** Some of the information shown in this document has been provided to Council from external third parties. Council makes no representation and gives no warranty about the accuracy, reliability, completeness or suitability for any particular purpose of the information. Persons should not rely on the information shown in this document to make any decision with financial or legal implications and should instead rely on their own enquiries. To the full extent that it is able to do so in law, Council disclaims all liability (including liability in negligence) for all costs, losses and damages (including indirect and consequential costs, losses and damages) caused by or arising from anyone using or relying on the information shown in this document for any purpose whatsoever. © Copyright Moreton Bay Regional Council 2016

DCDB (Version Nov 2015) is reproduced with the permission of the State of Queensland



**OM-7 EORA  
Overlay Map**



**PLANNING SCHEME  
OVERLAY MAP - ENVIRONMENTAL  
OFFSET RECEIVING AREAS**

- Property boundaries
- Receiving Area

Please read the following notes about this overlay map:

This overlay map only affects you if you are clearing native vegetation and are required to undertake offset planting. This map identifies the receiving areas within which offset planting could occur.

This overlay map assists with interpreting and applying development requirements throughout the planning scheme.

Inclusion in this map does not mean there are associated requirements.

Refer to the Values and constraints assessment criteria relating to Environmental areas in relevant zone code, local plan code and/or development codes for requirements associated with this overlay map.

For further information regarding this overlay, please refer to the information sheets on Council's website ([www.moretonbay.qld.gov.au/mbrplanningscheme](http://www.moretonbay.qld.gov.au/mbrplanningscheme)) or contact council on 3205 0555.

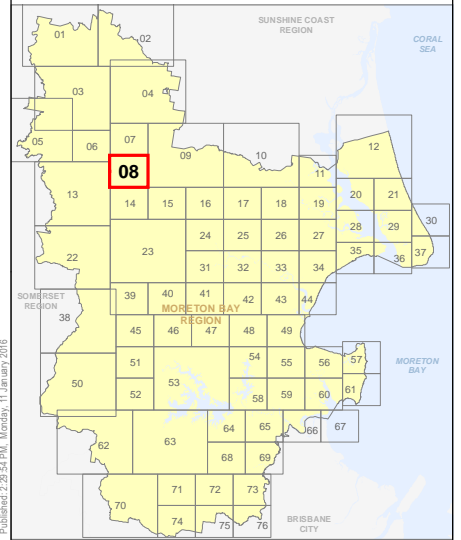
**Effective from 1 February 2016**



DCDB Version: November 2015  
Projection: Map Grid of Australia, Zone 56  
Horizontal Datum: Geocentric Datum of Australia 1994

**DISCLAIMER:** Some of the information shown in this document has been provided to Council from external third parties. Council makes no representation and gives no warranty about the accuracy, reliability, completeness or suitability for any particular purpose of the information. Persons should not rely on the information shown in this document to make any decision with financial or legal implications and should instead rely on their own enquiries. To the full extent that it is able to do so in law, Council disclaims all liability (including liability in negligence) for all costs, losses and damages (including indirect and consequential costs, losses and damages) caused by or arising from anyone using or relying on the information shown in this document for any purpose whatsoever. © Copyright Moreton Bay Regional Council 2016

DCDB (Version Nov 2015) is reproduced with the permission of the State of Queensland



**OM-8 EORA  
Overlay Map**



**PLANNING SCHEME  
OVERLAY MAP - ENVIRONMENTAL  
OFFSET RECEIVING AREAS**

- Property boundaries
- Receiving Area

Please read the following notes about this overlay map:

This overlay map only affects you if you are clearing native vegetation and are required to undertake offset planting. This map identifies the receiving areas within which offset planting could occur.

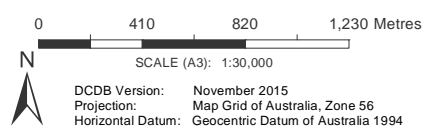
This overlay map assists with interpreting and applying development requirements throughout the planning scheme.

Inclusion in this map does not mean there are associated requirements.

Refer to the Values and constraints assessment criteria relating to Environmental areas in relevant zone code, local plan code and/or development codes for requirements associated with this overlay map.

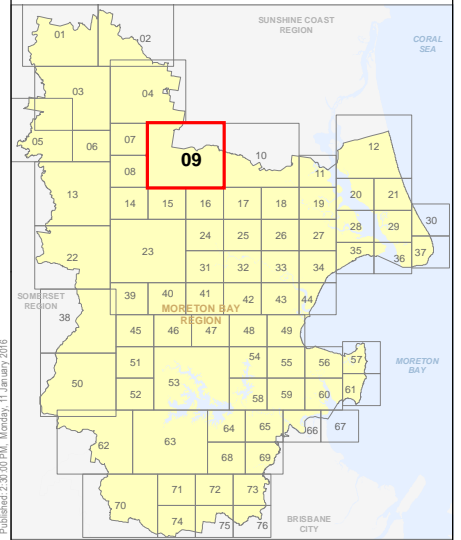
For further information regarding this overlay, please refer to the information sheets on Council's website ([www.moretonbay.qld.gov.au/mbrclplanningscheme](http://www.moretonbay.qld.gov.au/mbrclplanningscheme)) or contact council on 3205 0555.

**Effective from 1 February 2016**



**DISCLAIMER:** Some of the information shown in this document has been provided to Council from external third parties. Council makes no representation and gives no warranty about the accuracy, reliability, completeness or suitability for any particular purpose of the information. Persons should not rely on the information shown in this document to make any decision with financial or legal implications and should instead rely on their own enquiries. To the full extent that it is able to do so in law, Council disclaims all liability (including liability in negligence) for all costs, losses and damages (including indirect and consequential costs, losses and damages) caused by or arising from anyone using or relying on the information shown in this document for any purpose whatsoever. © Copyright Moreton Bay Regional Council 2016

DCDB (Version Nov 2015) is reproduced with the permission of the State of Queensland





**OM-9 EORA  
Overlay Map**





**PLANNING SCHEME  
OVERLAY MAP - ENVIRONMENTAL  
OFFSET RECEIVING AREAS**

-  Property boundaries
-  Receiving Area

Please read the following notes about this overlay map:

This overlay map only affects you if you are clearing native vegetation and are required to undertake offset planting. This map identifies the receiving areas within which offset planting could occur.

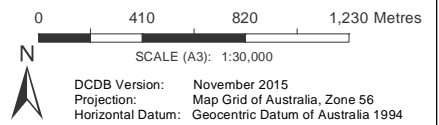
This overlay map assists with interpreting and applying development requirements throughout the planning scheme.

Inclusion in this map does not mean there are associated requirements.

Refer to the Values and constraints assessment criteria relating to Environmental areas in relevant zone code, local plan code and/or development codes for requirements associated with this overlay map.

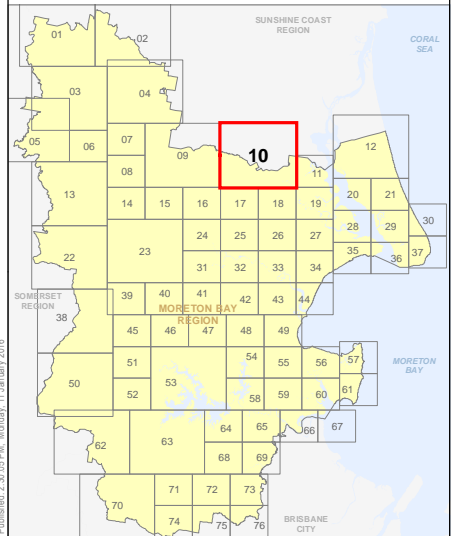
For further information regarding this overlay, please refer to the information sheets on Council's website ([www.moretonbay.qld.gov.au/mbrplanningscheme](http://www.moretonbay.qld.gov.au/mbrplanningscheme)) or contact council on 3205 0555.

**Effective from 1 February 2016**

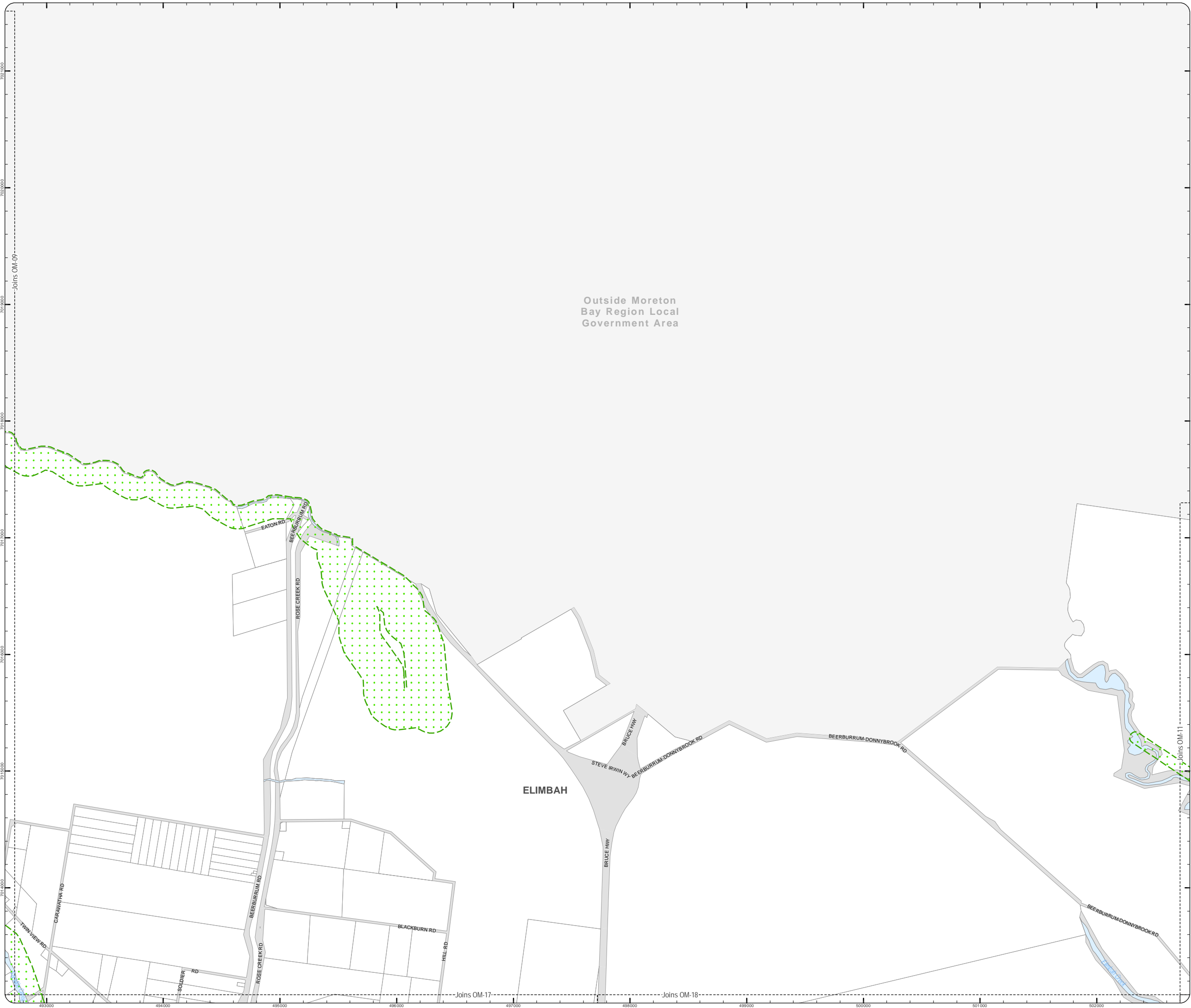


**DISCLAIMER:** Some of the information shown in this document has been provided to Council from external third parties. Council makes no representation and gives no warranty about the accuracy, reliability, completeness or suitability for any particular purpose of the information. Persons should not rely on the information shown in this document to make any decision with financial or legal implications and should instead rely on their own enquiries. To the full extent that it is able to do so in law, Council disclaims all liability (including liability in negligence) for all costs, losses and damages (including indirect and consequential costs, losses and damages) caused by or arising from anyone using or relying on the information shown in this document for any purpose whatsoever. © Copyright Moreton Bay Regional Council 2016

DCDB (Version Nov 2015) is reproduced with the permission of the State of Queensland



**OM-10 EORA  
Overlay Map**





**PLANNING SCHEME  
OVERLAY MAP - ENVIRONMENTAL  
OFFSET RECEIVING AREAS**

- Property boundaries
- Receiving Area

Please read the following notes about this overlay map:

This overlay map only affects you if you are clearing native vegetation and are required to undertake offset planting. This map identifies the receiving areas within which offset planting could occur.

This overlay map assists with interpreting and applying development requirements throughout the planning scheme.

Inclusion in this map does not mean there are associated requirements.

Refer to the Values and constraints assessment criteria relating to Environmental areas in relevant zone code, local plan code and/or development codes for requirements associated with this overlay map.

For further information regarding this overlay, please refer to the information sheets on Council's website ([www.moretonbay.qld.gov.au/mbrclplanningscheme](http://www.moretonbay.qld.gov.au/mbrclplanningscheme)) or contact council on 3205 0555.

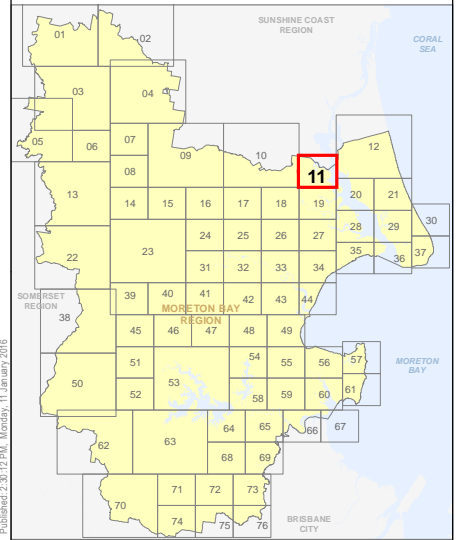
**Effective from 1 February 2016**



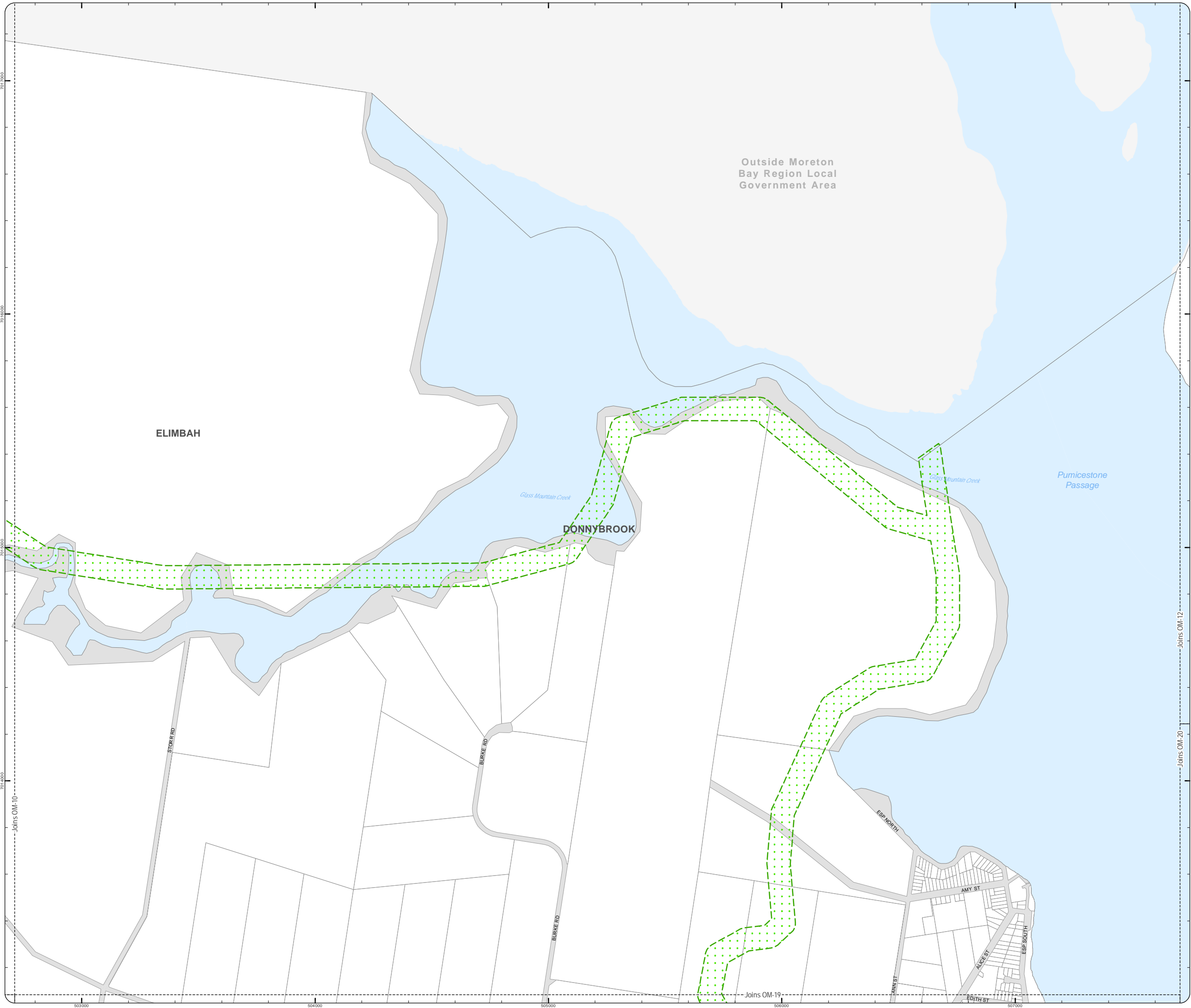
DCDB Version: November 2015  
 Projection: Map Grid of Australia, Zone 56  
 Horizontal Datum: Geocentric Datum of Australia 1994

**DISCLAIMER:** Some of the information shown in this document has been provided to Council from external third parties. Council makes no representation and gives no warranty about the accuracy, reliability, completeness or suitability for any particular purpose of the information. Persons should not rely on the information shown in this document to make any decision with financial or legal implications and should instead rely on their own enquiries. To the full extent that it is able to do so in law, Council disclaims all liability (including liability in negligence) for all costs, losses and damages (including indirect and consequential costs, losses and damages) caused by or arising from anyone using or relying on the information shown in this document for any purpose whatsoever. © Copyright Moreton Bay Regional Council 2016



DCDB (Version Nov 2015) is reproduced with the permission of the State of Queensland



**OM-11 EORA  
Overlay Map**



**PLANNING SCHEME  
OVERLAY MAP - ENVIRONMENTAL  
OFFSET RECEIVING AREAS**

-  Property boundaries
-  Receiving Area

Please read the following notes about this overlay map:

This overlay map only affects you if you are clearing native vegetation and are required to undertake offset planting. This map identifies the receiving areas within which offset planting could occur.

This overlay map assists with interpreting and applying development requirements throughout the planning scheme.

Inclusion in this map does not mean there are associated requirements.

Refer to the Values and constraints assessment criteria relating to Environmental areas in relevant zone code, local plan code and/or development codes for requirements associated with this overlay map.

For further information regarding this overlay, please refer to the information sheets on Council's website ([www.moretonbay.qld.gov.au/mbrplanningscheme](http://www.moretonbay.qld.gov.au/mbrplanningscheme)) or contact council on 3205 0555.

**Effective from 1 February 2016**

0 410 820 1,230 Metres

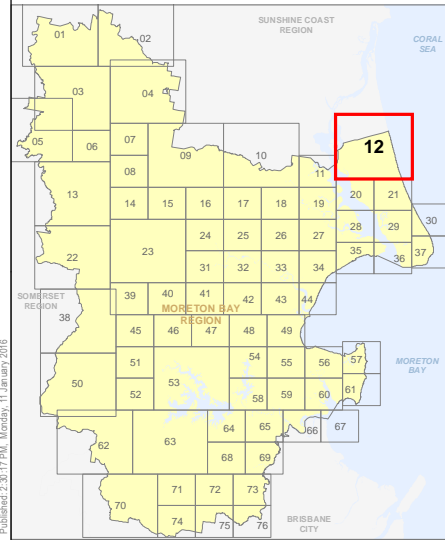
SCALE (A3): 1:30,000

N

DCDB Version: November 2015  
Projection: Map Grid of Australia, Zone 56  
Horizontal Datum: Geocentric Datum of Australia 1994

**DISCLAIMER:** Some of the information shown in this document has been provided to Council from external third parties. Council makes no representation and gives no warranty about the accuracy, reliability, completeness or suitability for any particular purpose of the information. Persons should not rely on the information shown in this document to make any decision with financial or legal implications and should instead rely on their own enquiries. To the full extent that it is able to do so in law, Council disclaims all liability (including liability in negligence) for all costs, losses and damages (including indirect and consequential costs, losses and damages) caused by or arising from anyone using or relying on the information shown in this document for any purpose whatsoever. © Copyright Moreton Bay Regional Council 2016

DCDB (Version Nov 2015) is reproduced with the permission of the State of Queensland



**PLANNING SCHEME  
OVERLAY MAP - ENVIRONMENTAL  
OFFSET RECEIVING AREAS**

- Property boundaries
- Receiving Area

Please read the following notes about this overlay map:

This overlay map only affects you if you are clearing native vegetation and are required to undertake offset planting. This map identifies the receiving areas within which offset planting could occur.

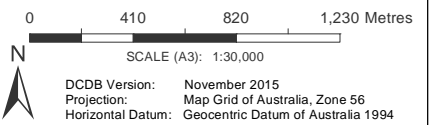
This overlay map assists with interpreting and applying development requirements throughout the planning scheme.

Inclusion in this map does not mean there are associated requirements.

Refer to the Values and constraints assessment criteria relating to Environmental areas in relevant zone code, local plan code and/or development codes for requirements associated with this overlay map.

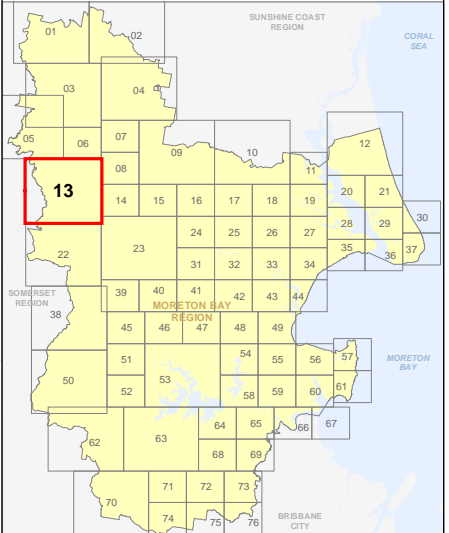
For further information regarding this overlay, please refer to the information sheets on Council's website ([www.moretonbay.qld.gov.au/mbrclplanningscheme](http://www.moretonbay.qld.gov.au/mbrclplanningscheme)) or contact council on 3205 0555.

**Effective from 1 February 2016**

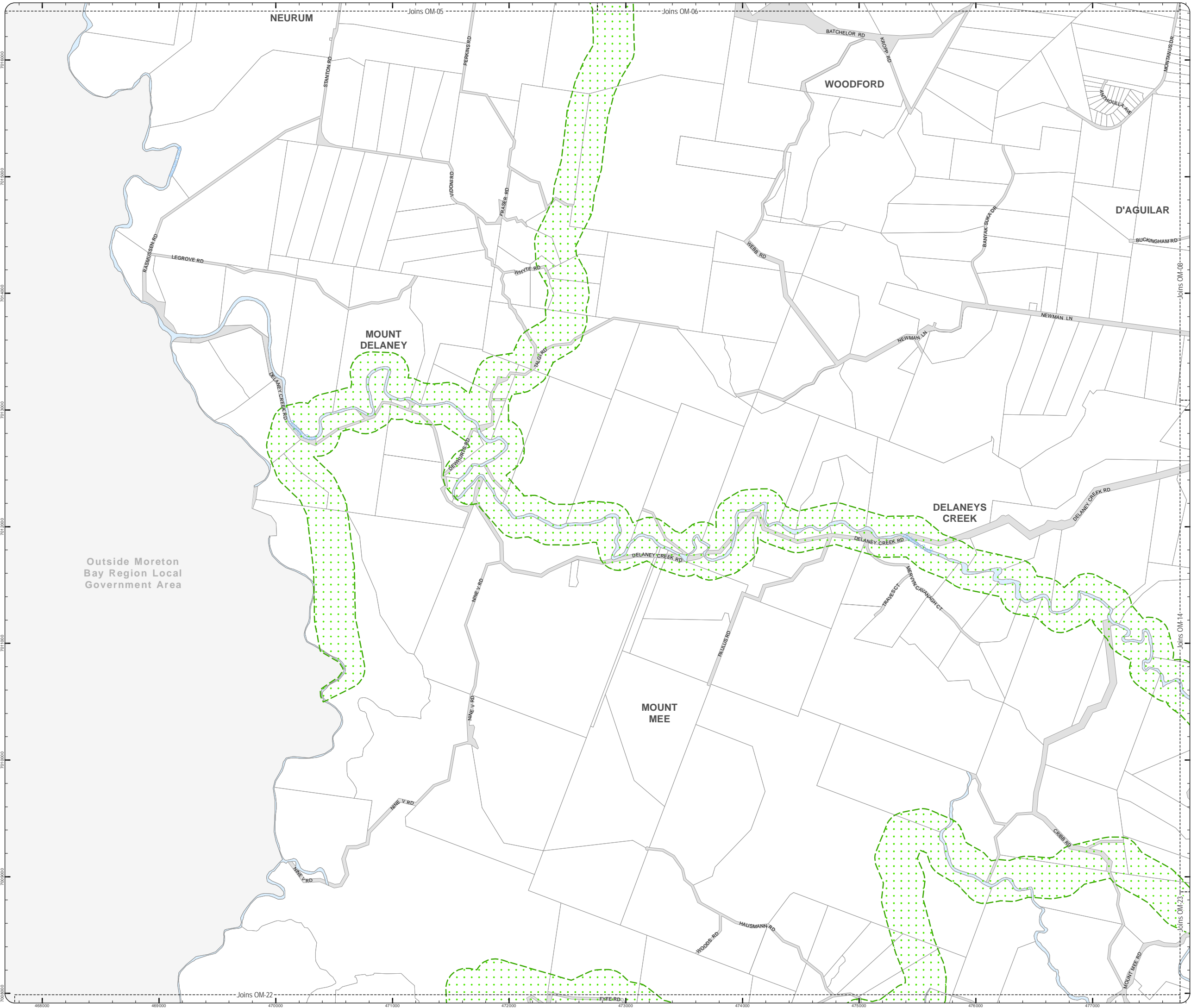


**DISCLAIMER:** Some of the information shown in this document has been provided to Council from external third parties. Council makes no representation and gives no warranty about the accuracy, reliability, completeness or suitability for any particular purpose of the information. Persons should not rely on the information shown in this document to make any decision with financial or legal implications and should instead rely on their own enquiries. To the full extent that it is able to do so in law, Council disclaims all liability (including liability in negligence) for all costs, losses and damages (including indirect and consequential costs, losses and damages) caused by or arising from anyone using or relying on the information shown in this document for any purpose whatsoever. © Copyright Moreton Bay Regional Council 2016

DCDB (Version Nov 2015) is reproduced with the permission of the State of Queensland





**OM-13 EORA  
Overlay Map**



Outside Moreton Bay Region Local Government Area



**PLANNING SCHEME  
OVERLAY MAP - ENVIRONMENTAL  
OFFSET RECEIVING AREAS**

-  Property boundaries
-  Receiving Area

Please read the following notes about this overlay map:

This overlay map only affects you if you are clearing native vegetation and are required to undertake offset planting. This map identifies the receiving areas within which offset planting could occur.

This overlay map assists with interpreting and applying development requirements throughout the planning scheme.

Inclusion in this map does not mean there are associated requirements.

Refer to the Values and constraints assessment criteria relating to Environmental areas in relevant zone code, local plan code and/or development codes for requirements associated with this overlay map.

For further information regarding this overlay, please refer to the information sheets on Council's website ([www.moretonbay.qld.gov.au/mbrclplanningscheme](http://www.moretonbay.qld.gov.au/mbrclplanningscheme)) or contact council on 3205 0555.

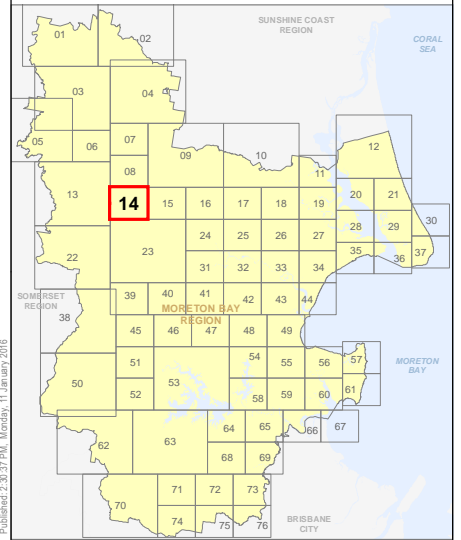
**Effective from 1 February 2016**



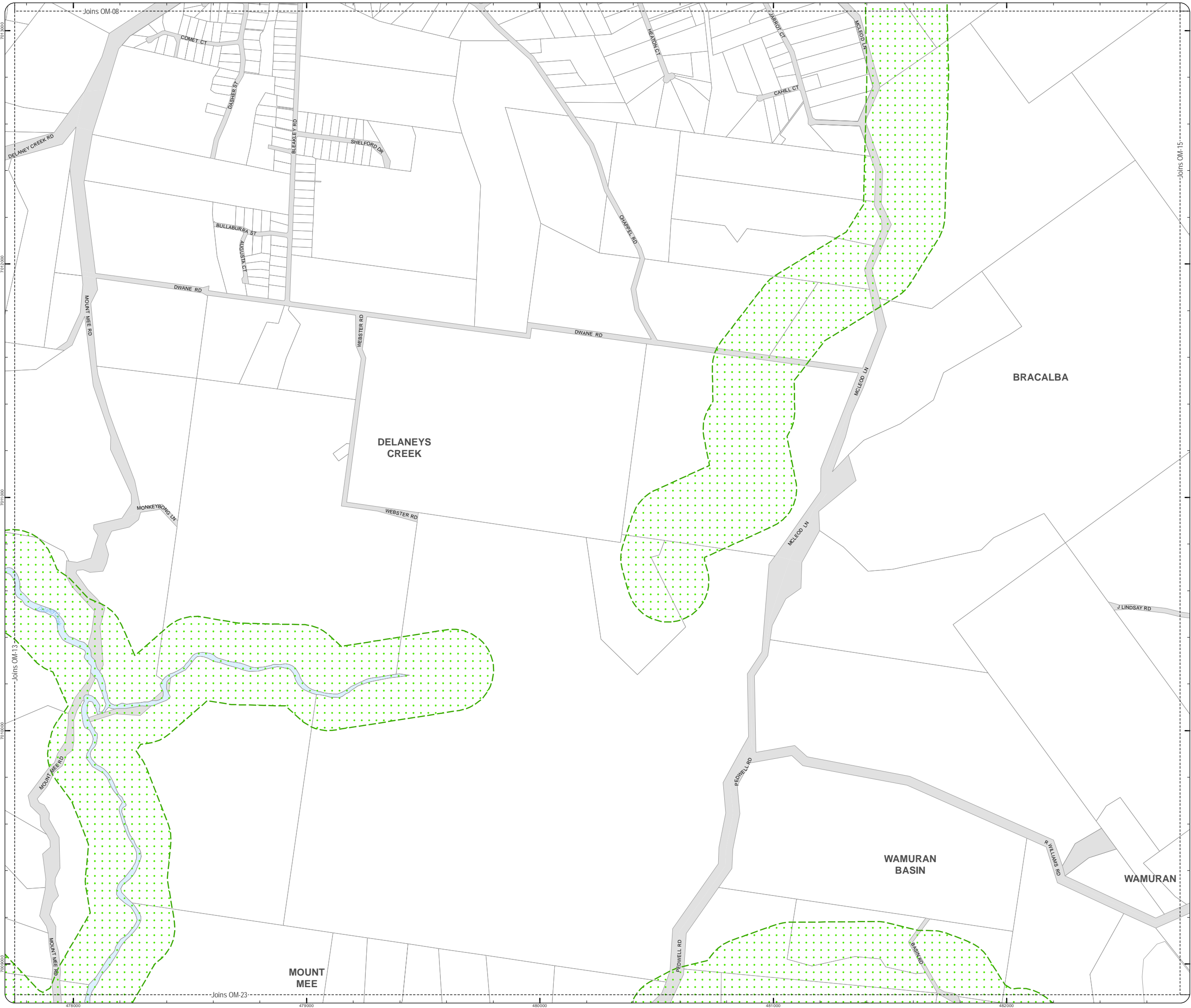
SCALE (A3): 1:15,000  
 DCDB Version: November 2015  
 Projection: Map Grid of Australia, Zone 56  
 Horizontal Datum: Geocentric Datum of Australia 1994

**DISCLAIMER:** Some of the information shown in this document has been provided to Council from external third parties. Council makes no representation and gives no warranty about the accuracy, reliability, completeness or suitability for any particular purpose of the information. Persons should not rely on the information shown in this document to make any decision with financial or legal implications and should instead rely on their own enquiries. To the full extent that it is able to do so in law, Council disclaims all liability (including liability in negligence) for all costs, losses and damages (including indirect and consequential costs, losses and damages) caused by or arising from anyone using or relying on the information shown in this document for any purpose whatsoever. © Copyright Moreton Bay Regional Council 2016

DCDB (Version Nov 2015) is reproduced with the permission of the State of Queensland



**OM-14 EORA  
Overlay Map**





**PLANNING SCHEME  
OVERLAY MAP - ENVIRONMENTAL  
OFFSET RECEIVING AREAS**

- Property boundaries
- Receiving Area

Please read the following notes about this overlay map:

This overlay map only affects you if you are clearing native vegetation and are required to undertake offset planting. This map identifies the receiving areas within which offset planting could occur.

This overlay map assists with interpreting and applying development requirements throughout the planning scheme.

Inclusion in this map does not mean there are associated requirements.

Refer to the Values and constraints assessment criteria relating to Environmental areas in relevant zone code, local plan code and/or development codes for requirements associated with this overlay map.

For further information regarding this overlay, please refer to the information sheets on Council's website ([www.moretonbay.qld.gov.au/mbrclplanningscheme](http://www.moretonbay.qld.gov.au/mbrclplanningscheme)) or contact council on 3205 0555.

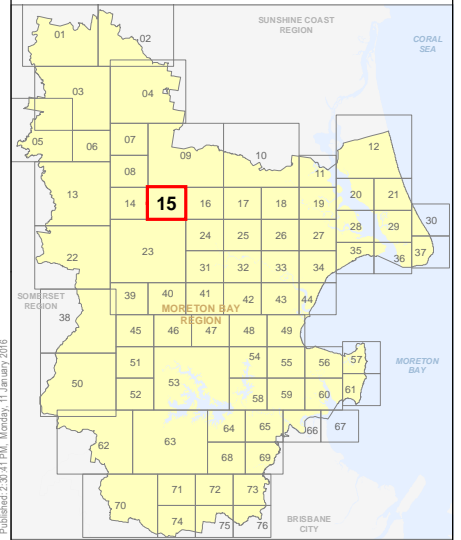
**Effective from 1 February 2016**



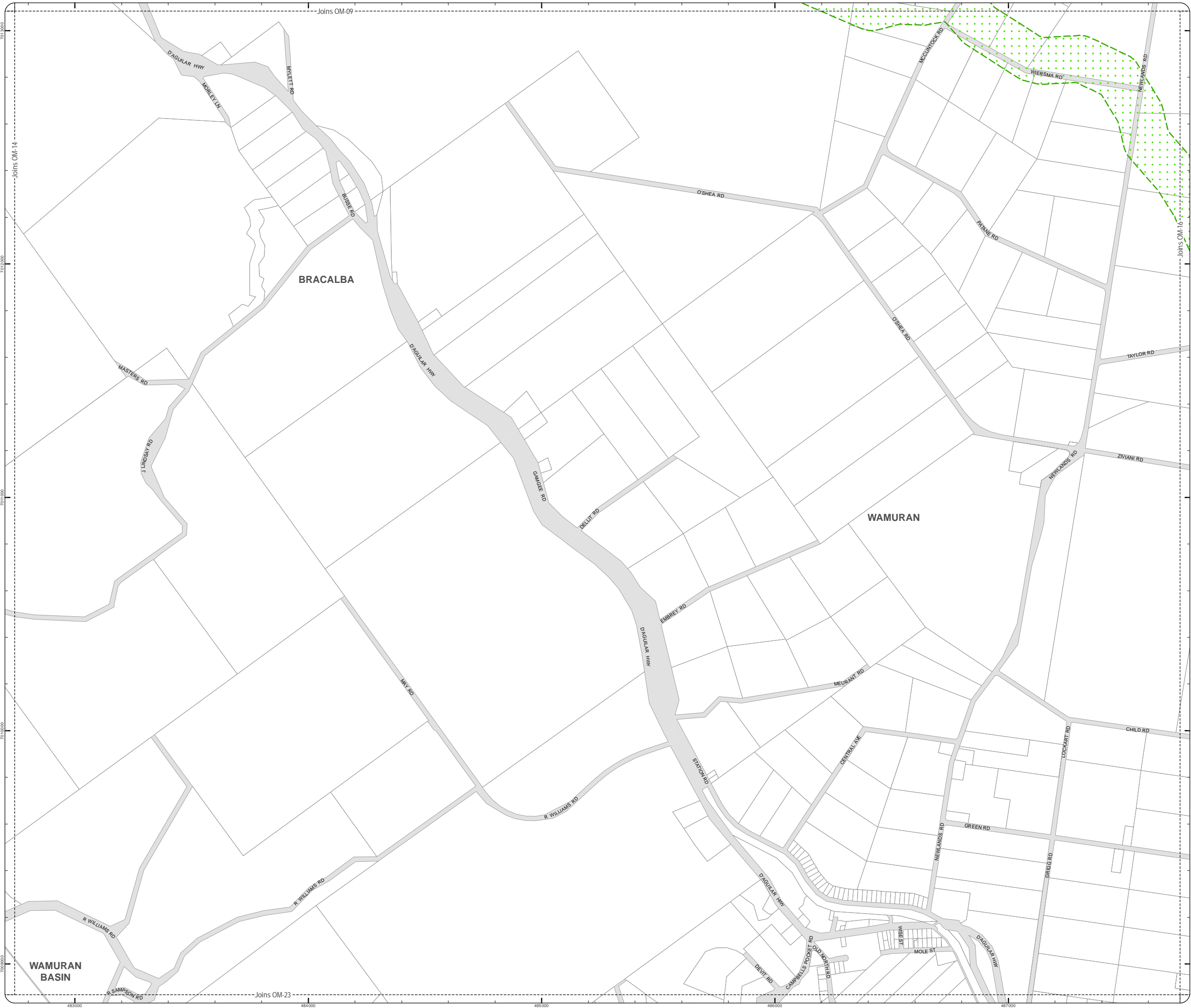
SCALE (A3): 1:15,000  
 DCDB Version: November 2015  
 Projection: Map Grid of Australia, Zone 56  
 Horizontal Datum: Geocentric Datum of Australia 1994

**DISCLAIMER:** Some of the information shown in this document has been provided to Council from external third parties. Council makes no representation and gives no warranty about the accuracy, reliability, completeness or suitability for any particular purpose of the information. Persons should not rely on the information shown in this document to make any decision with financial or legal implications and should instead rely on their own enquiries. To the full extent that it is able to do so in law, Council disclaims all liability (including liability in negligence) for all costs, losses and damages (including indirect and consequential costs, losses and damages) caused by or arising from anyone using or relying on the information shown in this document for any purpose whatsoever. © Copyright Moreton Bay Regional Council 2016

DCDB (Version Nov 2015) is reproduced with the permission of the State of Queensland



**OM-15 EORA  
Overlay Map**



**PLANNING SCHEME  
OVERLAY MAP - ENVIRONMENTAL  
OFFSET RECEIVING AREAS**

- Property boundaries
- Receiving Area

Please read the following notes about this overlay map:

This overlay map only affects you if you are clearing native vegetation and are required to undertake offset planting. This map identifies the receiving areas within which offset planting could occur.

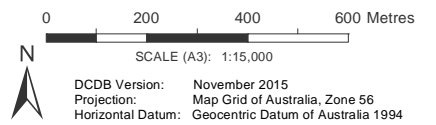
This overlay map assists with interpreting and applying development requirements throughout the planning scheme.

Inclusion in this map does not mean there are associated requirements.

Refer to the Values and constraints assessment criteria relating to Environmental areas in relevant zone code, local plan code and/or development codes for requirements associated with this overlay map.

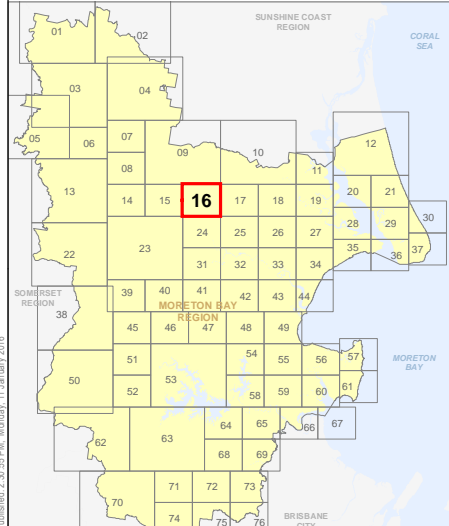
For further information regarding this overlay, please refer to the information sheets on Council's website ([www.moretonbay.qld.gov.au/mbrplanningscheme](http://www.moretonbay.qld.gov.au/mbrplanningscheme)) or contact council on 3205 0555.

**Effective from 1 February 2016**



**DISCLAIMER:** Some of the information shown in this document has been provided to Council from external third parties. Council makes no representation and gives no warranty about the accuracy, reliability, completeness or suitability for any particular purpose of the information. Persons should not rely on the information shown in this document to make any decision with financial or legal implications and should instead rely on their own enquiries. To the full extent that it is able to do so in law, Council disclaims all liability (including liability in negligence) for all costs, losses and damages (including indirect and consequential costs, losses and damages) caused by or arising from anyone using or relying on the information shown in this document for any purpose whatsoever. © Copyright Moreton Bay Regional Council 2016

DCDB (Version Nov 2015) is reproduced with the permission of the State of Queensland



**OM-16 EORA  
Overlay Map**





**PLANNING SCHEME  
OVERLAY MAP - ENVIRONMENTAL  
OFFSET RECEIVING AREAS**

- Property boundaries
- Receiving Area

Please read the following notes about this overlay map:

This overlay map only affects you if you are clearing native vegetation and are required to undertake offset planting. This map identifies the receiving areas within which offset planting could occur.

This overlay map assists with interpreting and applying development requirements throughout the planning scheme.

Inclusion in this map does not mean there are associated requirements.

Refer to the Values and constraints assessment criteria relating to Environmental areas in relevant zone code, local plan code and/or development codes for requirements associated with this overlay map.

For further information regarding this overlay, please refer to the information sheets on Council's website ([www.moretonbay.qld.gov.au/mbrplanningscheme](http://www.moretonbay.qld.gov.au/mbrplanningscheme)) or contact council on 3205 0555.

**Effective from 1 February 2016**

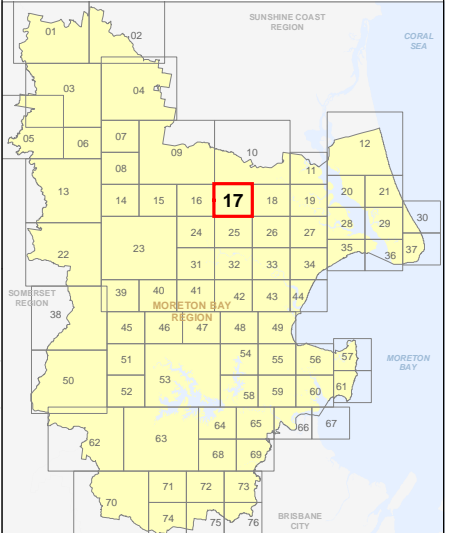
0 200 400 600 Metres

SCALE (A3): 1:15,000

DCDB Version: November 2015  
Projection: Map Grid of Australia, Zone 56  
Horizontal Datum: Geocentric Datum of Australia 1994

**DISCLAIMER:** Some of the information shown in this document has been provided to Council from external third parties. Council makes no representation and gives no warranty about the accuracy, reliability, completeness or suitability for any particular purpose of the information. Persons should not rely on the information shown in this document to make any decision with financial or legal implications and should instead rely on their own enquiries. To the full extent that it is able to do so in law, Council disclaims all liability (including liability in negligence) for all costs, losses and damages (including indirect and consequential costs, losses and damages) caused by or arising from anyone using or relying on the information shown in this document for any purpose whatsoever. © Copyright Moreton Bay Regional Council 2016

DCDB (Version Nov 2015) is reproduced with the permission of the State of Queensland



**OM-17 EORA  
Overlay Map**



**PLANNING SCHEME  
OVERLAY MAP - ENVIRONMENTAL  
OFFSET RECEIVING AREAS**

- Property boundaries
- Receiving Area

Please read the following notes about this overlay map:

This overlay map only affects you if you are clearing native vegetation and are required to undertake offset planting. This map identifies the receiving areas within which offset planting could occur.

This overlay map assists with interpreting and applying development requirements throughout the planning scheme.

Inclusion in this map does not mean there are associated requirements.

Refer to the Values and constraints assessment criteria relating to Environmental areas in relevant zone code, local plan code and/or development codes for requirements associated with this overlay map.

For further information regarding this overlay, please refer to the information sheets on Council's website ([www.moretonbay.qld.gov.au/mbrclplanningscheme](http://www.moretonbay.qld.gov.au/mbrclplanningscheme)) or contact council on 3205 0555.

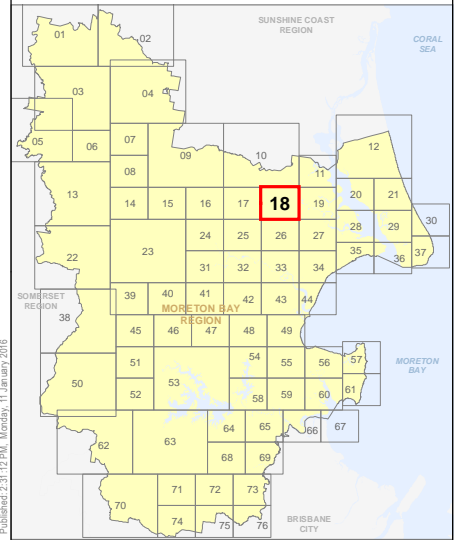
**Effective from 1 February 2016**



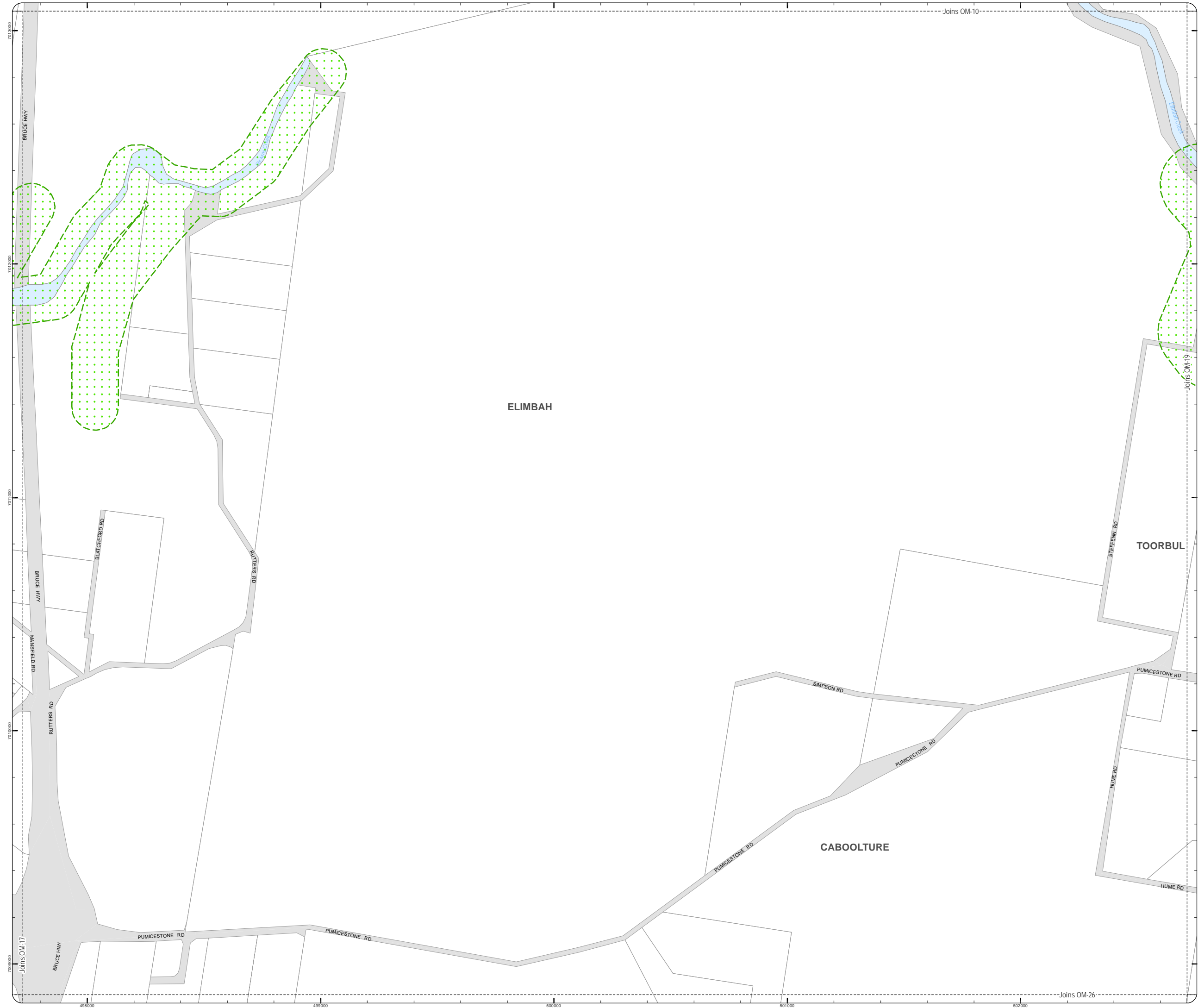
SCALE (A3): 1:15,000  
 DCDB Version: November 2015  
 Projection: Map Grid of Australia, Zone 56  
 Horizontal Datum: Geocentric Datum of Australia 1994

**DISCLAIMER:** Some of the information shown in this document has been provided to Council from external third parties. Council makes no representation and gives no warranty about the accuracy, reliability, completeness or suitability for any particular purpose of the information. Persons should not rely on the information shown in this document to make any decision with financial or legal implications and should instead rely on their own enquiries. To the full extent that it is able to do so in law, Council disclaims all liability (including liability in negligence) for all costs, losses and damages (including indirect and consequential costs, losses and damages) caused by or arising from anyone using or relying on the information shown in this document for any purpose whatsoever. © Copyright Moreton Bay Regional Council 2016

DCDB (Version Nov 2015) is reproduced with the permission of the State of Queensland





**OM-18 EORA  
Overlay Map**





**PLANNING SCHEME  
OVERLAY MAP - ENVIRONMENTAL  
OFFSET RECEIVING AREAS**

-  Property boundaries
-  Receiving Area

Please read the following notes about this overlay map:

This overlay map only affects you if you are clearing native vegetation and are required to undertake offset planting. This map identifies the receiving areas within which offset planting could occur.

This overlay map assists with interpreting and applying development requirements throughout the planning scheme.

Inclusion in this map does not mean there are associated requirements.

Refer to the Values and constraints assessment criteria relating to Environmental areas in relevant zone code, local plan code and/or development codes for requirements associated with this overlay map.

For further information regarding this overlay, please refer to the information sheets on Council's website ([www.moretonbay.qld.gov.au/mbrclplanningscheme](http://www.moretonbay.qld.gov.au/mbrclplanningscheme)) or contact council on 3205 0555.

**Effective from 1 February 2016**

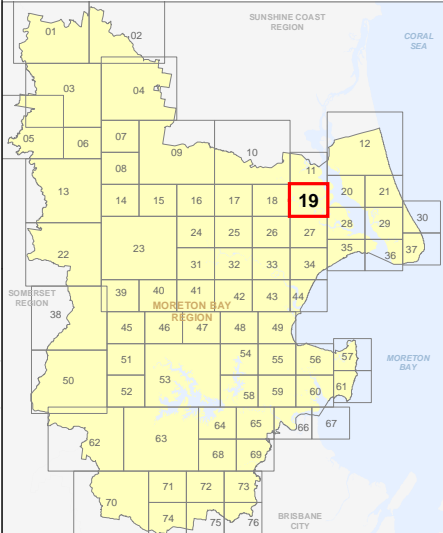
0 200 400 600 Metres

SCALE (A3): 1:15,000

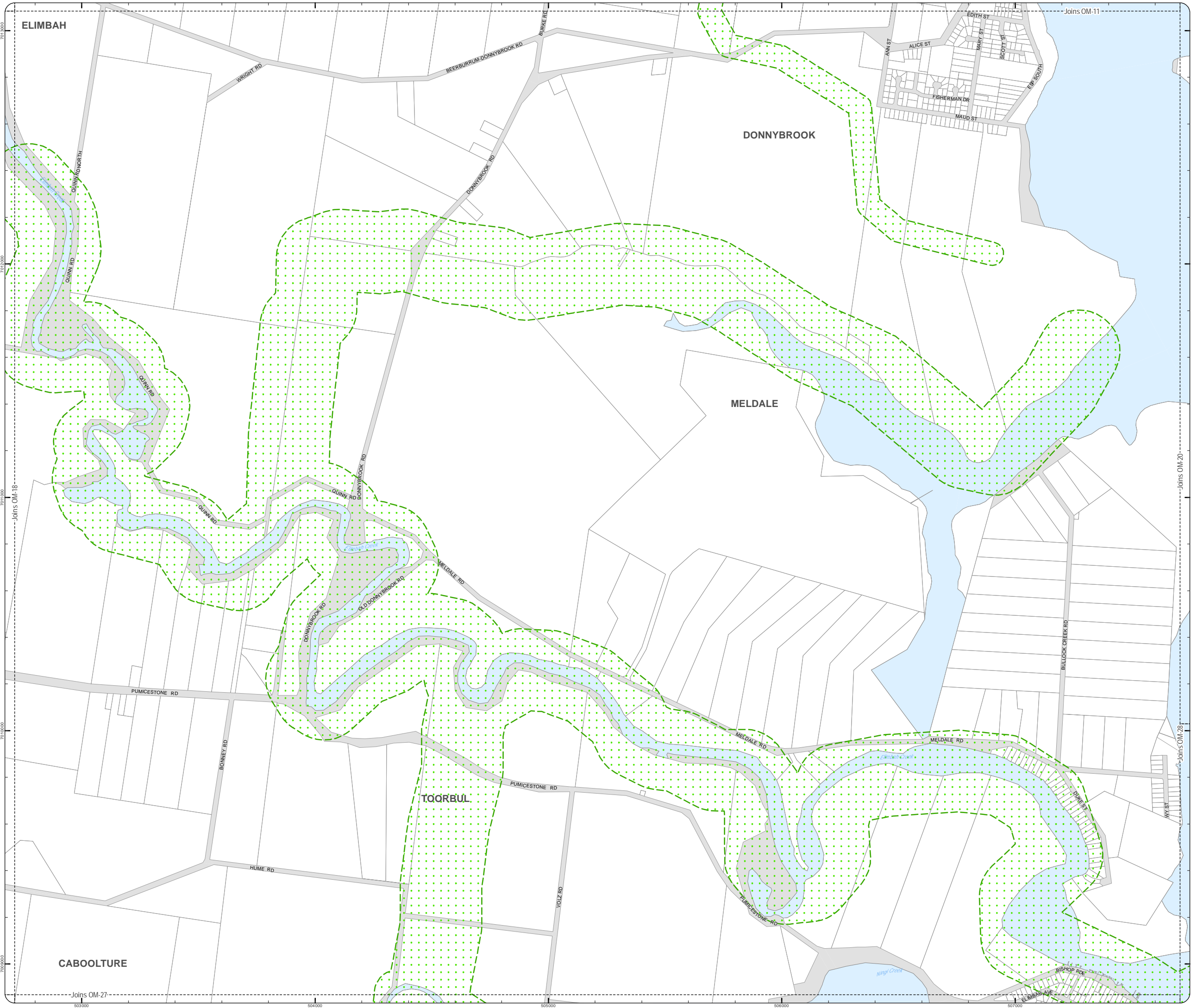
DCDB Version: November 2015  
Projection: Map Grid of Australia, Zone 56  
Horizontal Datum: Geocentric Datum of Australia 1994

**DISCLAIMER:** Some of the information shown in this document has been provided to Council from external third parties. Council makes no representation and gives no warranty about the accuracy, reliability, completeness or suitability for any particular purpose of the information. Persons should not rely on the information shown in this document to make any decision with financial or legal implications and should instead rely on their own enquiries. To the full extent that it is able to do so in law, Council disclaims all liability (including liability in negligence) for all costs, losses and damages (including indirect and consequential costs, losses and damages) caused by or arising from anyone using or relying on the information shown in this document for any purpose whatsoever. © Copyright Moreton Bay Regional Council 2016

DCDB (Version Nov 2015) is reproduced with the permission of the State of Queensland



**OM-19 EORA  
Overlay Map**



**PLANNING SCHEME  
OVERLAY MAP - ENVIRONMENTAL  
OFFSET RECEIVING AREAS**

- Property boundaries
- Receiving Area

Please read the following notes about this overlay map:

This overlay map only affects you if you are clearing native vegetation and are required to undertake offset planting. This map identifies the receiving areas within which offset planting could occur.

This overlay map assists with interpreting and applying development requirements throughout the planning scheme.

Inclusion in this map does not mean there are associated requirements.

Refer to the Values and constraints assessment criteria relating to Environmental areas in relevant zone code, local plan code and/or development codes for requirements associated with this overlay map.

For further information regarding this overlay, please refer to the information sheets on Council's website ([www.moretonbay.qld.gov.au/mbrclplanningscheme](http://www.moretonbay.qld.gov.au/mbrclplanningscheme)) or contact council on 3205 0555.

**Effective from 1 February 2016**

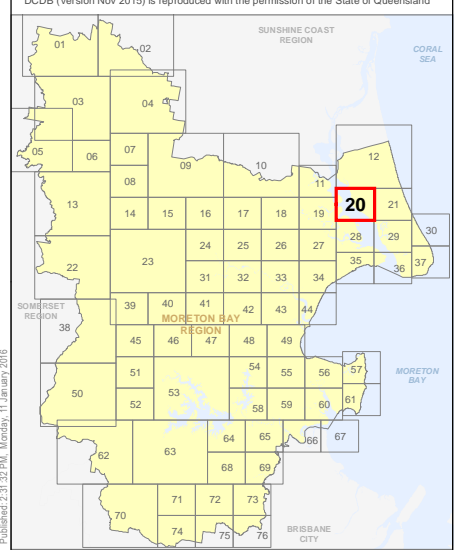
0 200 400 600 Metres

SCALE (A3): 1:15,000

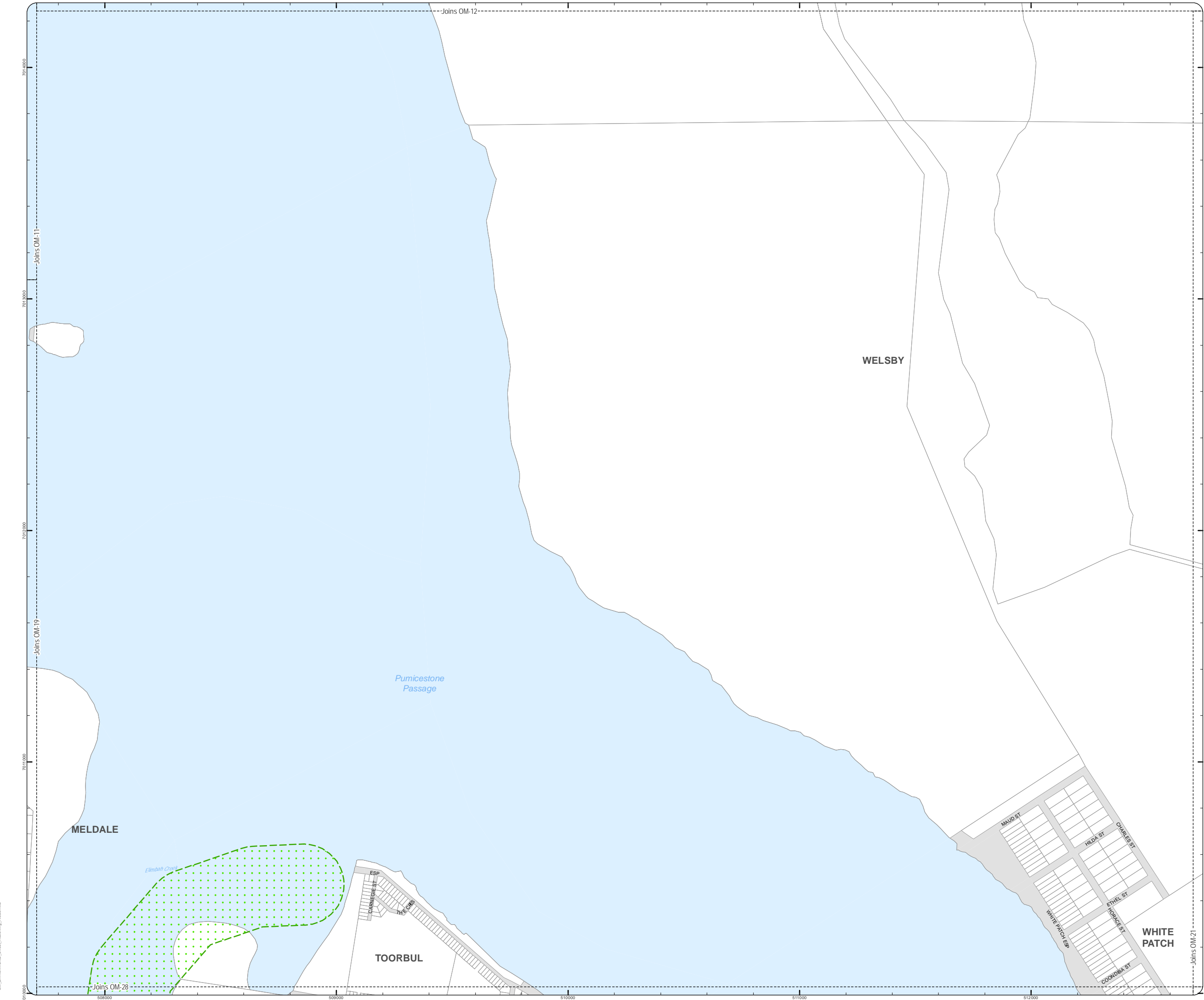
DCDB Version: November 2015  
 Projection: Map Grid of Australia, Zone 56  
 Horizontal Datum: Geocentric Datum of Australia 1994

**DISCLAIMER:** Some of the information shown in this document has been provided to Council from external third parties. Council makes no representation and gives no warranty about the accuracy, reliability, completeness or suitability for any particular purpose of the information. Persons should not rely on the information shown in this document to make any decision with financial or legal implications and should instead rely on their own enquiries. To the full extent that it is able to do so in law, Council disclaims all liability (including liability in negligence) for all costs, losses and damages (including indirect and consequential costs, losses and damages) caused by or arising from anyone using or relying on the information shown in this document for any purpose whatsoever. © Copyright Moreton Bay Regional Council 2016

DCDB (Version Nov 2015) is reproduced with the permission of the State of Queensland



**OM-20 EORA  
Overlay Map**



OM-Environmental\_Offset\_Receiving\_Areas.mxd

**PLANNING SCHEME  
OVERLAY MAP - ENVIRONMENTAL  
OFFSET RECEIVING AREAS**

- Property boundaries
- Receiving Area

Please read the following notes about this overlay map:

This overlay map only affects you if you are clearing native vegetation and are required to undertake offset planting. This map identifies the receiving areas within which offset planting could occur.

This overlay map assists with interpreting and applying development requirements throughout the planning scheme.

Inclusion in this map does not mean there are associated requirements.

Refer to the Values and constraints assessment criteria relating to Environmental areas in relevant zone code, local plan code and/or development codes for requirements associated with this overlay map.

For further information regarding this overlay, please refer to the information sheets on Council's website ([www.moretonbay.qld.gov.au/mbrplanningscheme](http://www.moretonbay.qld.gov.au/mbrplanningscheme)) or contact council on 3205 0555.

**Effective from 1 February 2016**

0 200 400 600 Metres

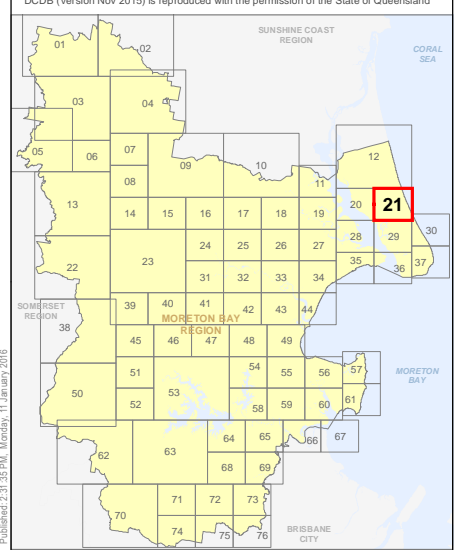
SCALE (A3): 1:15,000

N

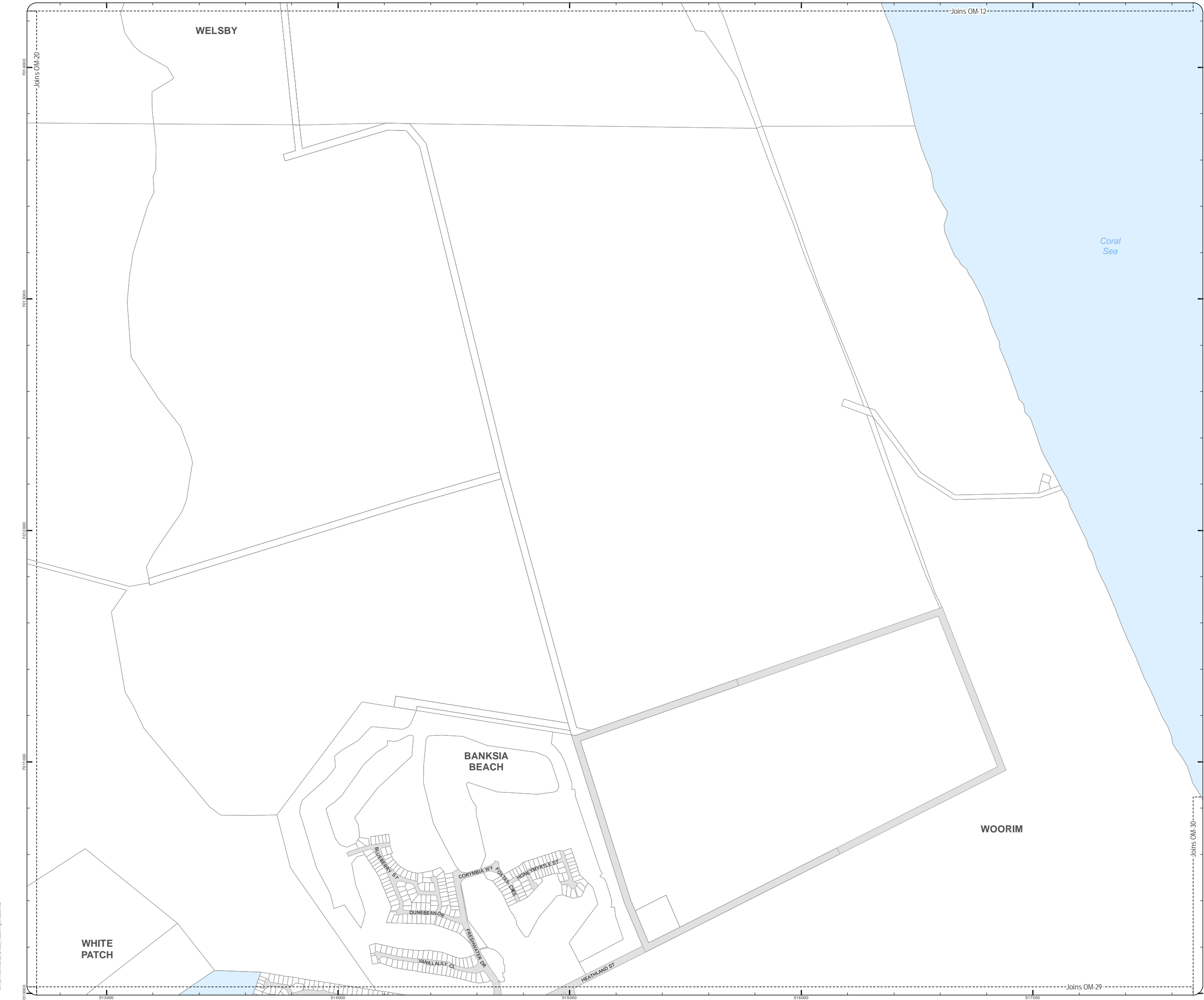
DCDB Version: November 2015  
Projection: Map Grid of Australia, Zone 56  
Horizontal Datum: Geocentric Datum of Australia 1994

**DISCLAIMER:** Some of the information shown in this document has been provided to Council from external third parties. Council makes no representation and gives no warranty about the accuracy, reliability, completeness or suitability for any particular purpose of the information. Persons should not rely on the information shown in this document to make any decision with financial or legal implications and should instead rely on their own enquiries. To the full extent that it is able to do so in law, Council disclaims all liability (including liability in negligence) for all costs, losses and damages (including indirect and consequential costs, losses and damages) caused by or arising from anyone using or relying on the information shown in this document for any purpose whatsoever. © Copyright Moreton Bay Regional Council 2016

DCDB (Version Nov 2015) is reproduced with the permission of the State of Queensland



**OM-21 EORA  
Overlay Map**



OM-Environmental\_Offset\_Receiving\_Areas.mxd



**PLANNING SCHEME  
OVERLAY MAP - ENVIRONMENTAL  
OFFSET RECEIVING AREAS**

- Property boundaries
- Receiving Area

**Please read the following notes about this overlay map:**

This overlay map only affects you if you are clearing native vegetation and are required to undertake offset planting. This map identifies the receiving areas within which offset planting could occur.

This overlay map assists with interpreting and applying development requirements throughout the planning scheme.

Inclusion in this map does not mean there are associated requirements.

Refer to the Values and constraints assessment criteria relating to Environmental areas in relevant zone code, local plan code and/or development codes for requirements associated with this overlay map.

For further information regarding this overlay, please refer to the information sheets on Council's website ([www.moretonbay.qld.gov.au/mbrclplanningscheme](http://www.moretonbay.qld.gov.au/mbrclplanningscheme)) or contact council on 3205 0555.

**Effective from 1 February 2016**

0 410 820 1,230 Metres

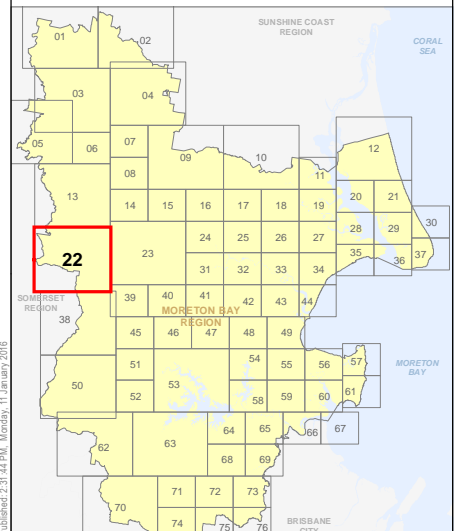


SCALE (A3): 1:30,000

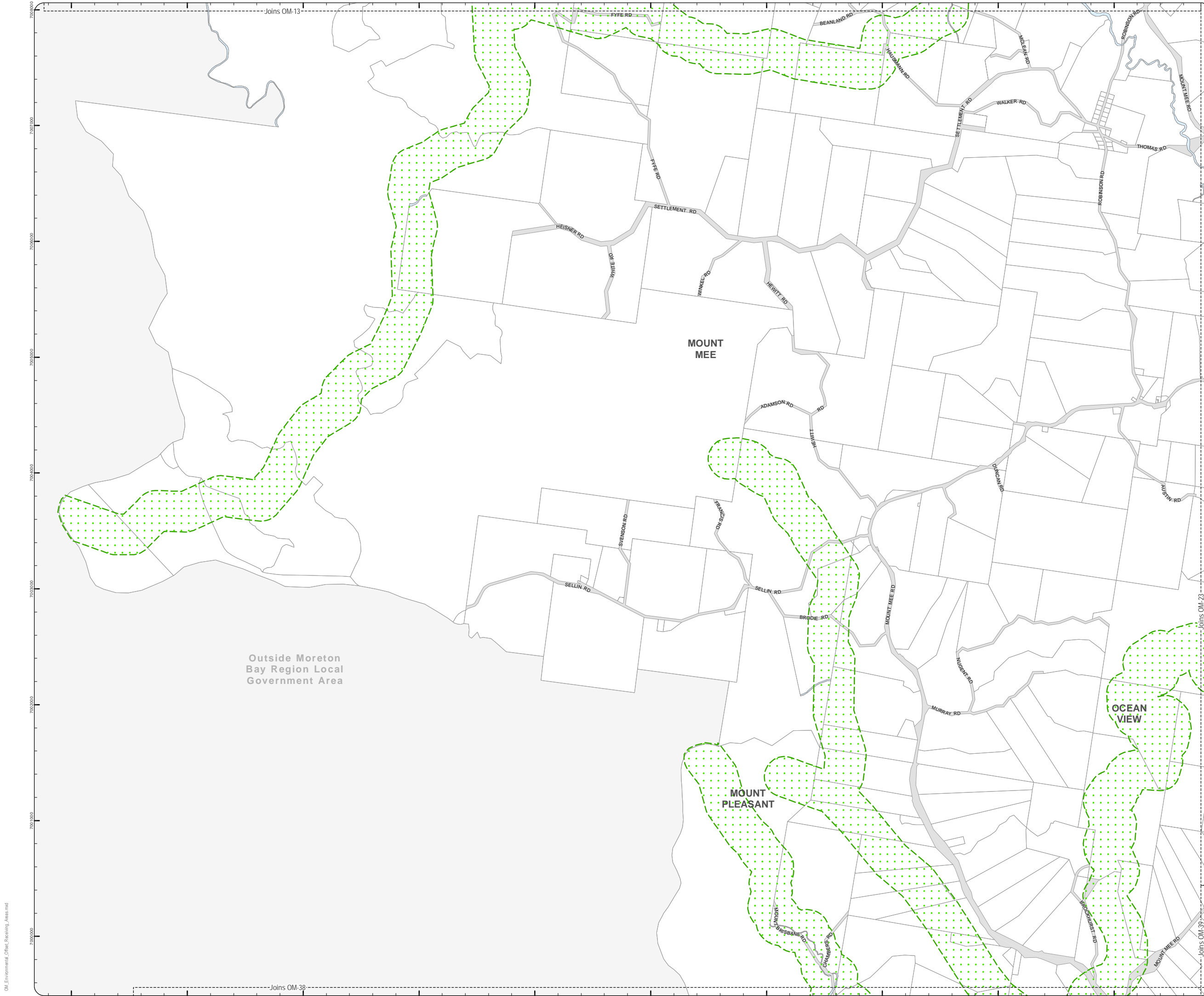
**DCDB Version:** November 2015  
**Projection:** Map Grid of Australia, Zone 56  
**Horizontal Datum:** Geocentric Datum of Australia 1994

**DISCLAIMER:** Some of the information shown in this document has been provided to Council from external third parties. Council makes no representation and gives no warranty about the accuracy, reliability, completeness or suitability for any particular purpose of the information. Persons should not rely on the information shown in this document to make any decision with financial or legal implications and should instead rely on their own enquiries. To the full extent that it is able to do so in law, Council disclaims all liability (including liability in negligence) for all costs, losses and damages (including indirect and consequential costs, losses and damages) caused by or arising from anyone using or relying on the information shown in this document for any purpose whatsoever. © Copyright Moreton Bay Regional Council 2016

DCDB (Version Nov 2015) is reproduced with the permission of the State of Queensland



**OM-22 EORA  
Overlay Map**



**PLANNING SCHEME  
OVERLAY MAP - ENVIRONMENTAL  
OFFSET RECEIVING AREAS**

- Property boundaries
- Caboolture West Local Plan
- Receiving Area

Please read the following notes about this overlay map:

This overlay map only affects you if you are clearing native vegetation and are required to undertake offset planting. This map identifies the receiving areas within which offset planting could occur.

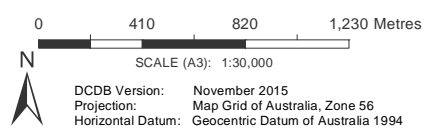
This overlay map assists with interpreting and applying development requirements throughout the planning scheme.

Inclusion in this map does not mean there are associated requirements.

Refer to the Values and constraints assessment criteria relating to Environmental areas in relevant zone code, local plan code and/or development codes for requirements associated with this overlay map.

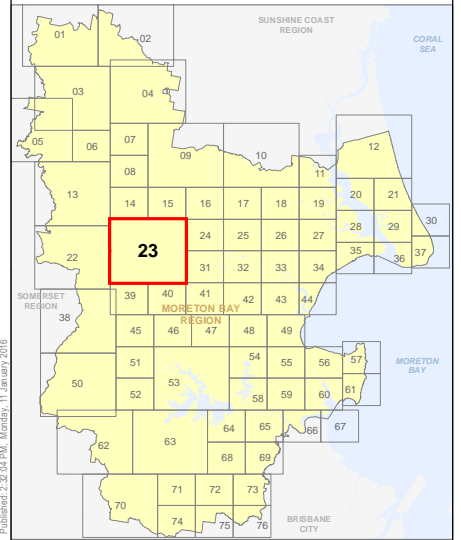
For further information regarding this overlay, please refer to the information sheets on Council's website ([www.moretonbay.qld.gov.au/mbrplanningscheme](http://www.moretonbay.qld.gov.au/mbrplanningscheme)) or contact council on 3205 0555.

**Effective from 1 February 2016**

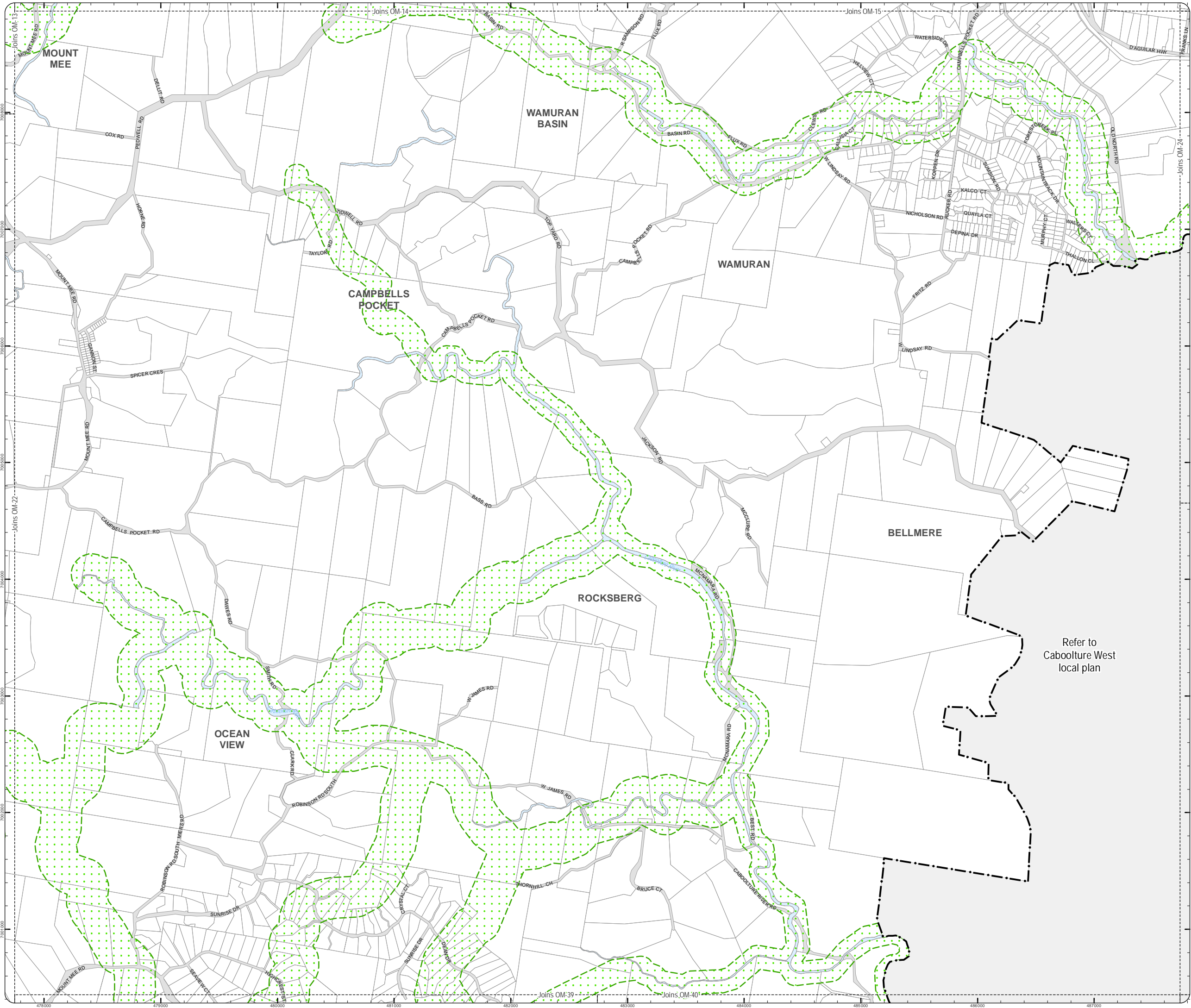


**DISCLAIMER:** Some of the information shown in this document has been provided to Council from external third parties. Council makes no representation and gives no warranty about the accuracy, reliability, completeness or suitability for any particular purpose of the information. Persons should not rely on the information shown in this document to make any decision with financial or legal implications and should instead rely on their own enquiries. To the full extent that it is able to do so in law, Council disclaims all liability (including liability in negligence) for all costs, losses and damages (including indirect and consequential costs, losses and damages) caused by or arising from anyone using or relying on the information shown in this document for any purpose whatsoever. © Copyright Moreton Bay Regional Council 2016

DCDB (Version Nov 2015) is reproduced with the permission of the State of Queensland



**OM-23 EORA  
Overlay Map**



Refer to  
Caboolture West  
local plan



**PLANNING SCHEME  
OVERLAY MAP - ENVIRONMENTAL  
OFFSET RECEIVING AREAS**

- Property boundaries
- Caboolture West Local Plan
- Receiving Area

Please read the following notes about this overlay map:

This overlay map only affects you if you are clearing native vegetation and are required to undertake offset planting. This map identifies the receiving areas within which offset planting could occur.

This overlay map assists with interpreting and applying development requirements throughout the planning scheme.

Inclusion in this map does not mean there are associated requirements.

Refer to the Values and constraints assessment criteria relating to Environmental areas in relevant zone code, local plan code and/or development codes for requirements associated with this overlay map.

For further information regarding this overlay, please refer to the information sheets on Council's website ([www.moretonbay.qld.gov.au/mbrplanningscheme](http://www.moretonbay.qld.gov.au/mbrplanningscheme)) or contact council on 3205 0555.

**Effective from 1 February 2016**

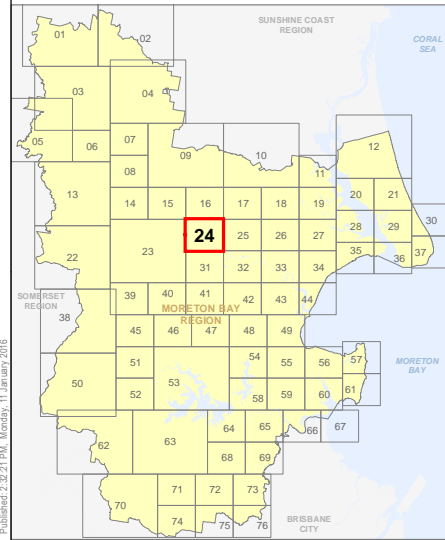
0 200 400 600 Metres

SCALE (A3): 1:15,000

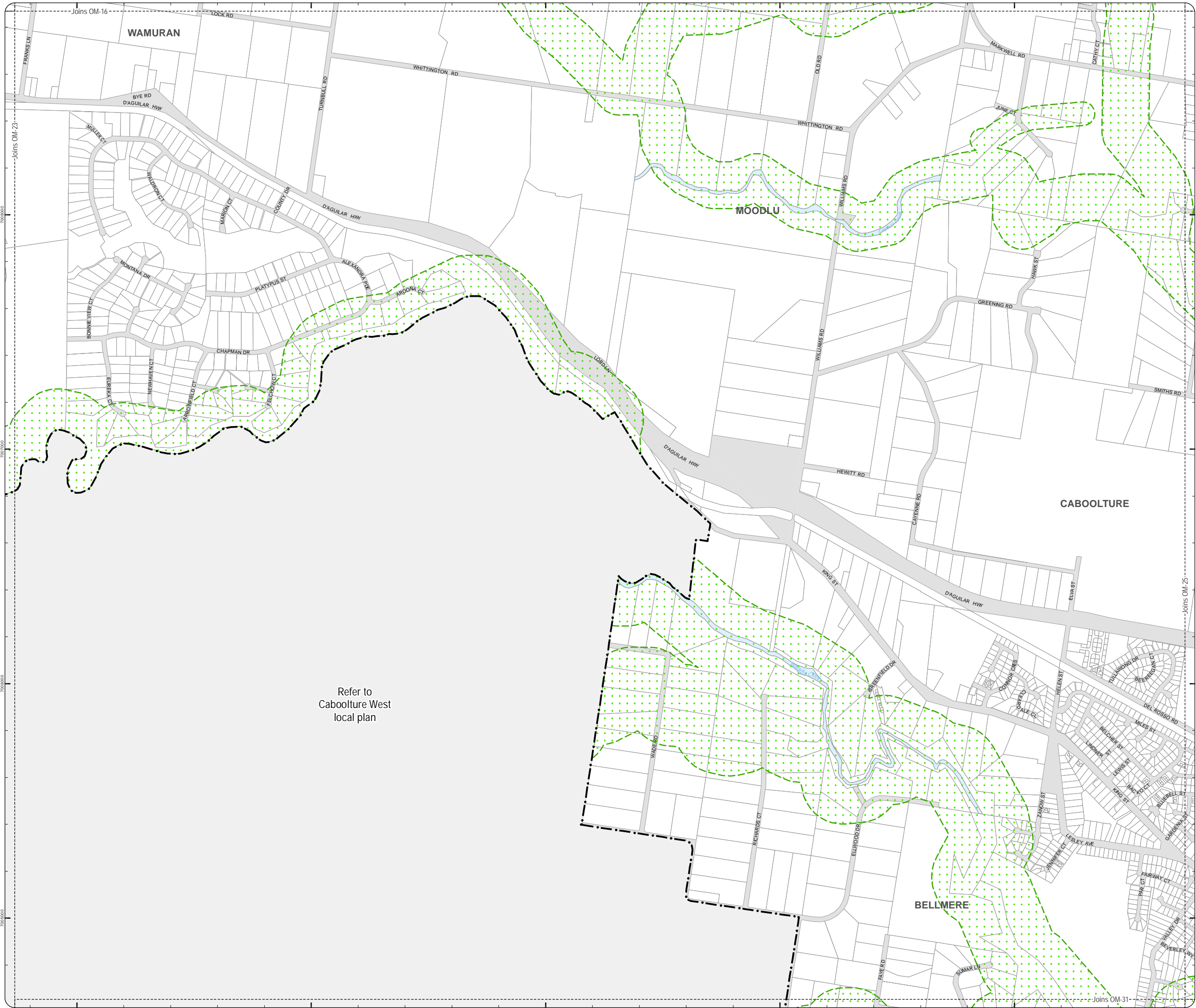
DCDB Version: November 2015  
 Projection: Map Grid of Australia, Zone 56  
 Horizontal Datum: Geocentric Datum of Australia 1994

**DISCLAIMER:** Some of the information shown in this document has been provided to Council from external third parties. Council makes no representation and gives no warranty about the accuracy, reliability, completeness or suitability for any particular purpose of the information. Persons should not rely on the information shown in this document to make any decision with financial or legal implications and should instead rely on their own enquiries. To the full extent that it is able to do so in law, Council disclaims all liability (including liability in negligence) for all costs, losses and damages (including indirect and consequential costs, losses and damages) caused by or arising from anyone using or relying on the information shown in this document for any purpose whatsoever. © Copyright Moreton Bay Regional Council 2016

DCDB (Version Nov 2015) is reproduced with the permission of the State of Queensland



**OM-24 EORA  
Overlay Map**



Refer to  
Caboolture West  
local plan



**PLANNING SCHEME  
OVERLAY MAP - ENVIRONMENTAL  
OFFSET RECEIVING AREAS**

- Property boundaries
- Receiving Area

Please read the following notes about this overlay map:

This overlay map only affects you if you are clearing native vegetation and are required to undertake offset planting. This map identifies the receiving areas within which offset planting could occur.

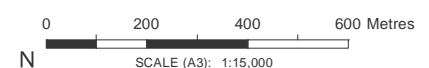
This overlay map assists with interpreting and applying development requirements throughout the planning scheme.

Inclusion in this map does not mean there are associated requirements.

Refer to the Values and constraints assessment criteria relating to Environmental areas in relevant zone code, local plan code and/or development codes for requirements associated with this overlay map.

For further information regarding this overlay, please refer to the information sheets on Council's website ([www.moretonbay.qld.gov.au/mbrplanningscheme](http://www.moretonbay.qld.gov.au/mbrplanningscheme)) or contact council on 3205 0555.

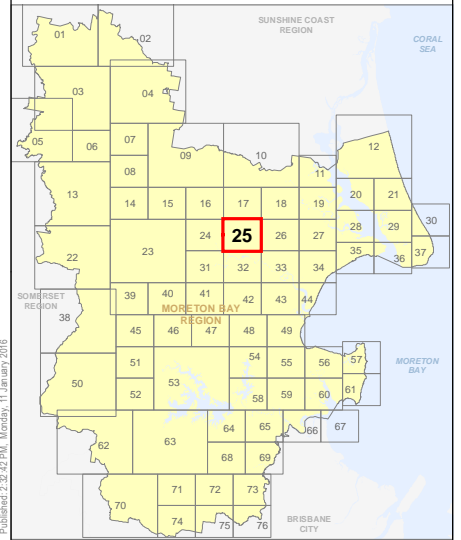
**Effective from 1 February 2016**



DCDB Version: November 2015  
Projection: Map Grid of Australia, Zone 56  
Horizontal Datum: Geocentric Datum of Australia 1994

**DISCLAIMER:** Some of the information shown in this document has been provided to Council from external third parties. Council makes no representation and gives no warranty about the accuracy, reliability, completeness or suitability for any particular purpose of the information. Persons should not rely on the information shown in this document to make any decision with financial or legal implications and should instead rely on their own enquiries. To the full extent that it is able to do so in law, Council disclaims all liability (including liability in negligence) for all costs, losses and damages (including indirect and consequential costs, losses and damages) caused by or arising from anyone using or relying on the information shown in this document for any purpose whatsoever. © Copyright Moreton Bay Regional Council 2016

DCDB (Version Nov 2015) is reproduced with the permission of the State of Queensland



**OM-25 EORA  
Overlay Map**





**PLANNING SCHEME  
OVERLAY MAP - ENVIRONMENTAL  
OFFSET RECEIVING AREAS**

- Property boundaries
- Receiving Area

Please read the following notes about this overlay map:

This overlay map only affects you if you are clearing native vegetation and are required to undertake offset planting. This map identifies the receiving areas within which offset planting could occur.

This overlay map assists with interpreting and applying development requirements throughout the planning scheme.

Inclusion in this map does not mean there are associated requirements.

Refer to the Values and constraints assessment criteria relating to Environmental areas in relevant zone code, local plan code and/or development codes for requirements associated with this overlay map.

For further information regarding this overlay, please refer to the information sheets on Council's website ([www.moretonbay.qld.gov.au/mbrplanningscheme](http://www.moretonbay.qld.gov.au/mbrplanningscheme)) or contact council on 3205 0555.

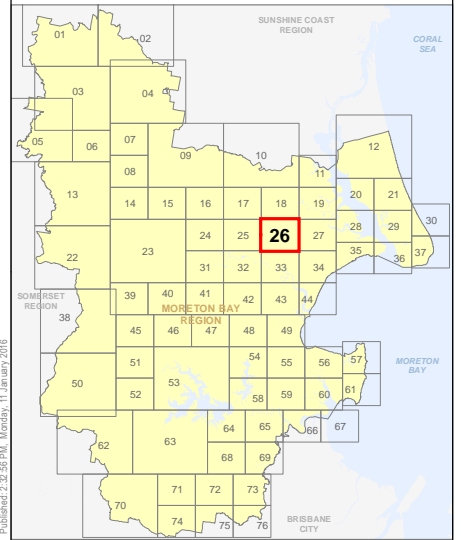
**Effective from 1 February 2016**



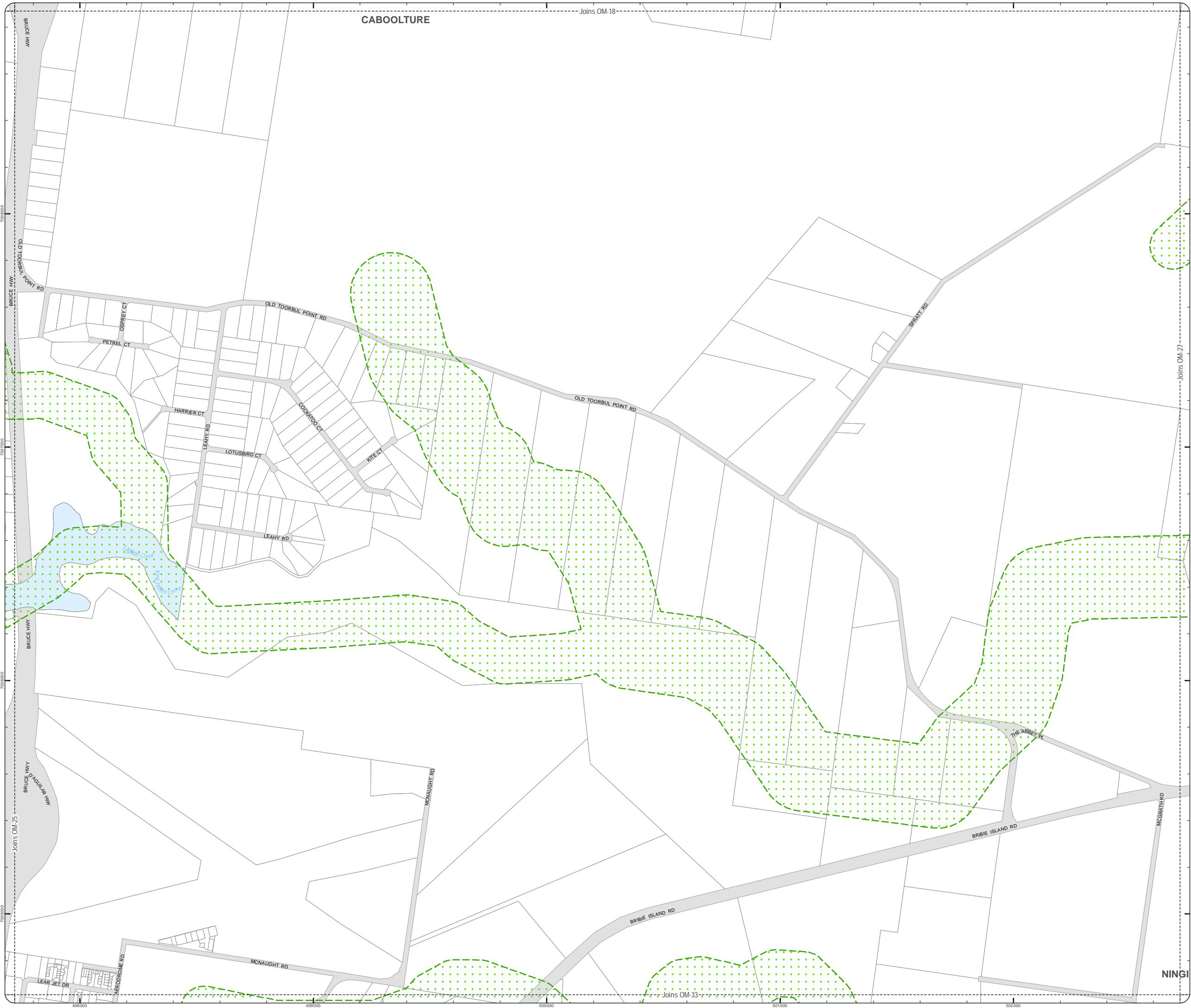
SCALE (A3): 1:15,000  
 DCDB Version: November 2015  
 Projection: Map Grid of Australia, Zone 56  
 Horizontal Datum: Geocentric Datum of Australia 1994

**DISCLAIMER:** Some of the information shown in this document has been provided to Council from external third parties. Council makes no representation and gives no warranty about the accuracy, reliability, completeness or suitability for any particular purpose of the information. Persons should not rely on the information shown in this document to make any decision with financial or legal implications and should instead rely on their own enquiries. To the full extent that it is able to do so in law, Council disclaims all liability (including liability in negligence) for all costs, losses and damages (including indirect and consequential costs, losses and damages) caused by or arising from anyone using or relying on the information shown in this document for any purpose whatsoever. © Copyright Moreton Bay Regional Council 2016

DCDB (Version Nov 2015) is reproduced with the permission of the State of Queensland



**OM-26 EORA  
Overlay Map**



**PLANNING SCHEME  
OVERLAY MAP - ENVIRONMENTAL  
OFFSET RECEIVING AREAS**

- Property boundaries
- Receiving Area

Please read the following notes about this overlay map:

This overlay map only affects you if you are clearing native vegetation and are required to undertake offset planting. This map identifies the receiving areas within which offset planting could occur.

This overlay map assists with interpreting and applying development requirements throughout the planning scheme.

Inclusion in this map does not mean there are associated requirements.

Refer to the Values and constraints assessment criteria relating to Environmental areas in relevant zone code, local plan code and/or development codes for requirements associated with this overlay map.

For further information regarding this overlay, please refer to the information sheets on Council's website ([www.moretonbay.qld.gov.au/mbr/planningscheme](http://www.moretonbay.qld.gov.au/mbr/planningscheme)) or contact council on 3205 0555.

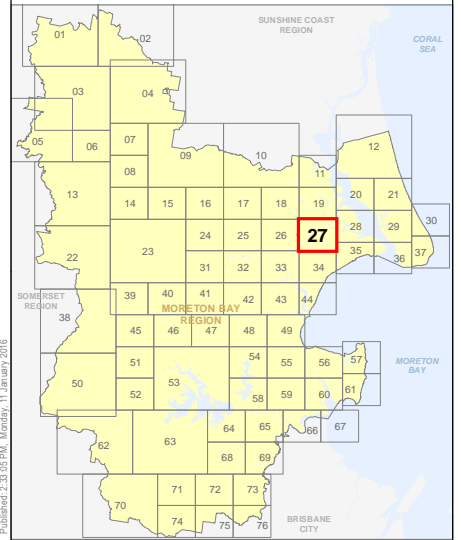
**Effective from 1 February 2016**



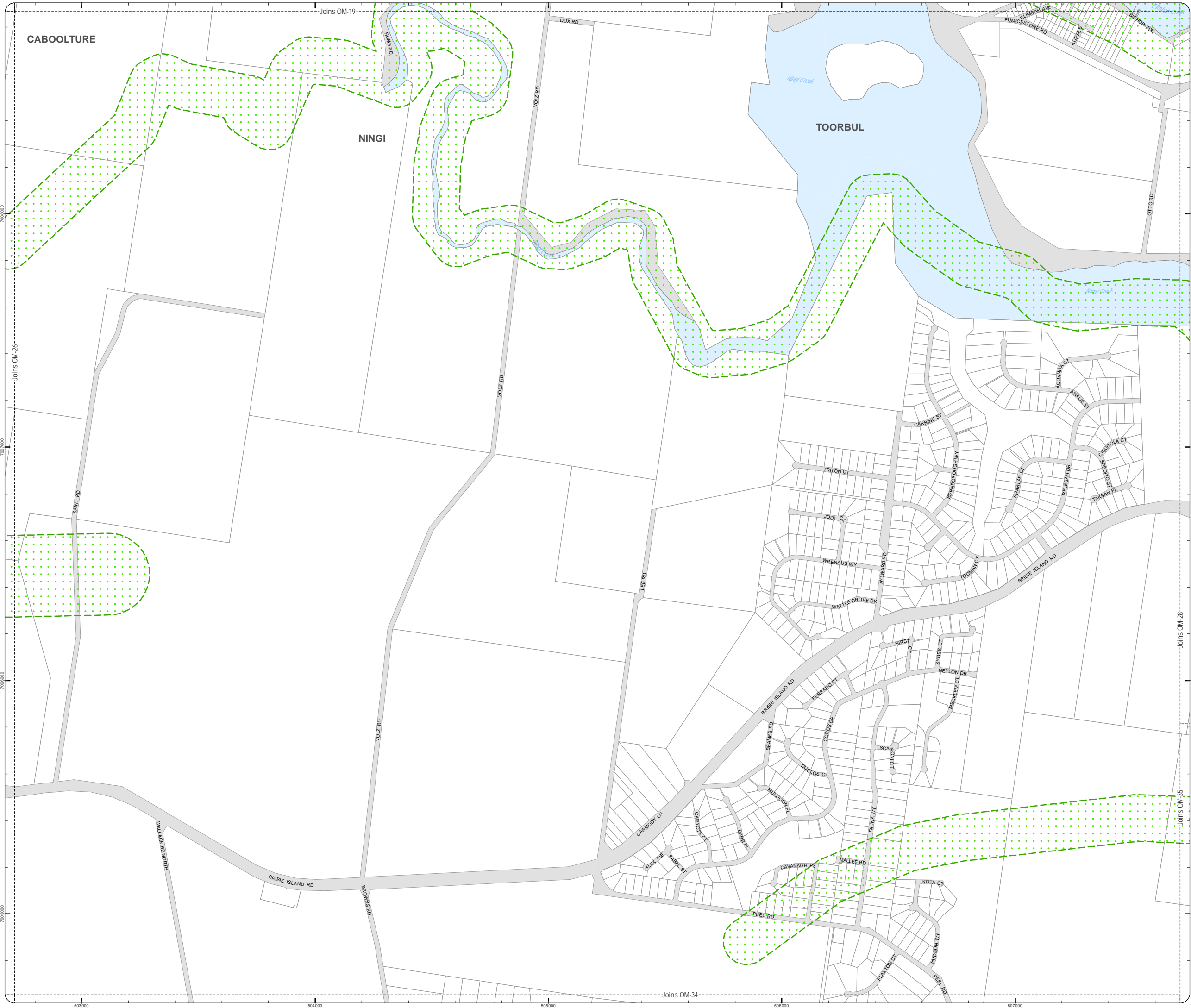
SCALE (A3): 1:15,000  
 DCDB Version: November 2015  
 Projection: Map Grid of Australia, Zone 56  
 Horizontal Datum: Geocentric Datum of Australia 1994

**DISCLAIMER:** Some of the information shown in this document has been provided to Council from external third parties. Council makes no representation and gives no warranty about the accuracy, reliability, completeness or suitability for any particular purpose of the information. Persons should not rely on the information shown in this document to make any decision with financial or legal implications and should instead rely on their own enquiries. To the full extent that it is able to do so in law, Council disclaims all liability (including liability in negligence) for all costs, losses and damages (including indirect and consequential costs, losses and damages) caused by or arising from anyone using or relying on the information shown in this document for any purpose whatsoever. © Copyright Moreton Bay Regional Council 2016

DCDB (Version Nov 2015) is reproduced with the permission of the State of Queensland



**OM-27 EORA  
Overlay Map**





**PLANNING SCHEME  
OVERLAY MAP - ENVIRONMENTAL  
OFFSET RECEIVING AREAS**

Property boundaries

Receiving Area

Please read the following notes about this overlay map:

This overlay map only affects you if you are clearing native vegetation and are required to undertake offset planting. This map identifies the receiving areas within which offset planting could occur.

This overlay map assists with interpreting and applying development requirements throughout the planning scheme.

Inclusion in this map does not mean there are associated requirements.

Refer to the Values and constraints assessment criteria relating to Environmental areas in relevant zone code, local plan code and/or development codes for requirements associated with this overlay map.

For further information regarding this overlay, please refer to the information sheets on Council's website ([www.moretonbay.qld.gov.au/mbrplanningscheme](http://www.moretonbay.qld.gov.au/mbrplanningscheme)) or contact council on 3205 0555.

**Effective from 1 February 2016**

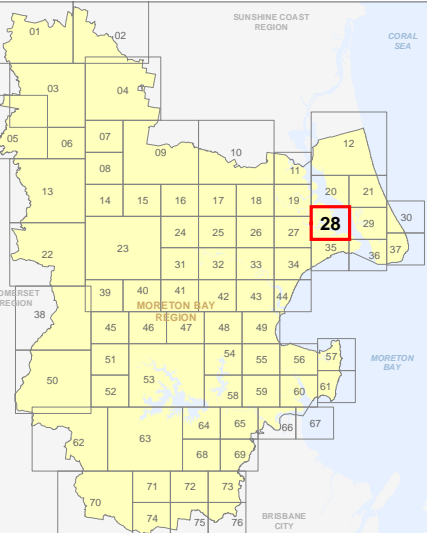
0 200 400 600 Metres

SCALE (A3): 1:15,000

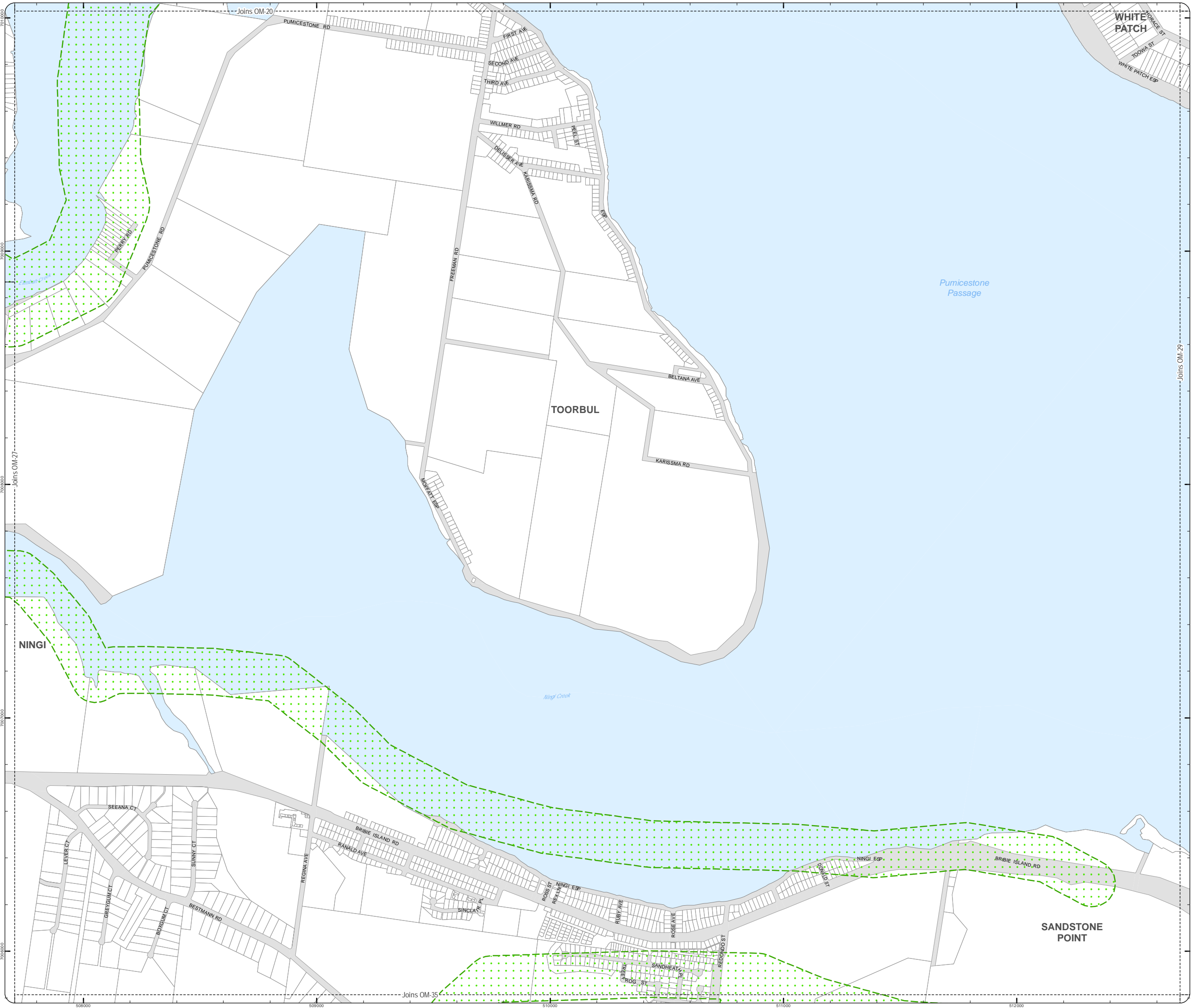
DCDB Version: November 2015  
Projection: Map Grid of Australia, Zone 56  
Horizontal Datum: Geocentric Datum of Australia 1994

**DISCLAIMER:** Some of the information shown in this document has been provided to Council from external third parties. Council makes no representation and gives no warranty about the accuracy, reliability, completeness or suitability for any particular purpose of the information. Persons should not rely on the information shown in this document to make any decision with financial or legal implications and should instead rely on their own enquiries. To the full extent that it is able to do so in law, Council disclaims all liability (including liability in negligence) for all costs, losses and damages (including indirect and consequential costs, losses and damages) caused by or arising from anyone using or relying on the information shown in this document for any purpose whatsoever. © Copyright Moreton Bay Regional Council 2016

DCDB (Version Nov 2015) is reproduced with the permission of the State of Queensland



**OM-28 EORA  
Overlay Map**



**PLANNING SCHEME  
OVERLAY MAP - ENVIRONMENTAL  
OFFSET RECEIVING AREAS**

Property boundaries

Receiving Area

Please read the following notes about this overlay map:

This overlay map only affects you if you are clearing native vegetation and are required to undertake offset planting. This map identifies the receiving areas within which offset planting could occur.

This overlay map assists with interpreting and applying development requirements throughout the planning scheme.

Inclusion in this map does not mean there are associated requirements.

Refer to the Values and constraints assessment criteria relating to Environmental areas in relevant zone code, local plan code and/or development codes for requirements associated with this overlay map.

For further information regarding this overlay, please refer to the information sheets on Council's website ([www.moretonbay.qld.gov.au/mbrplanningscheme](http://www.moretonbay.qld.gov.au/mbrplanningscheme)) or contact council on 3205 0555.

**Effective from 1 February 2016**

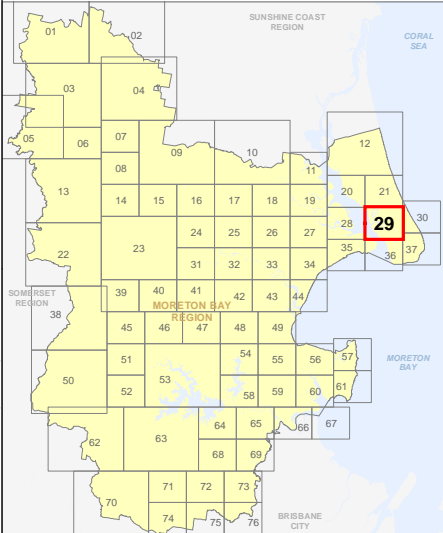
0 200 400 600 Metres

SCALE (A3): 1:15,000

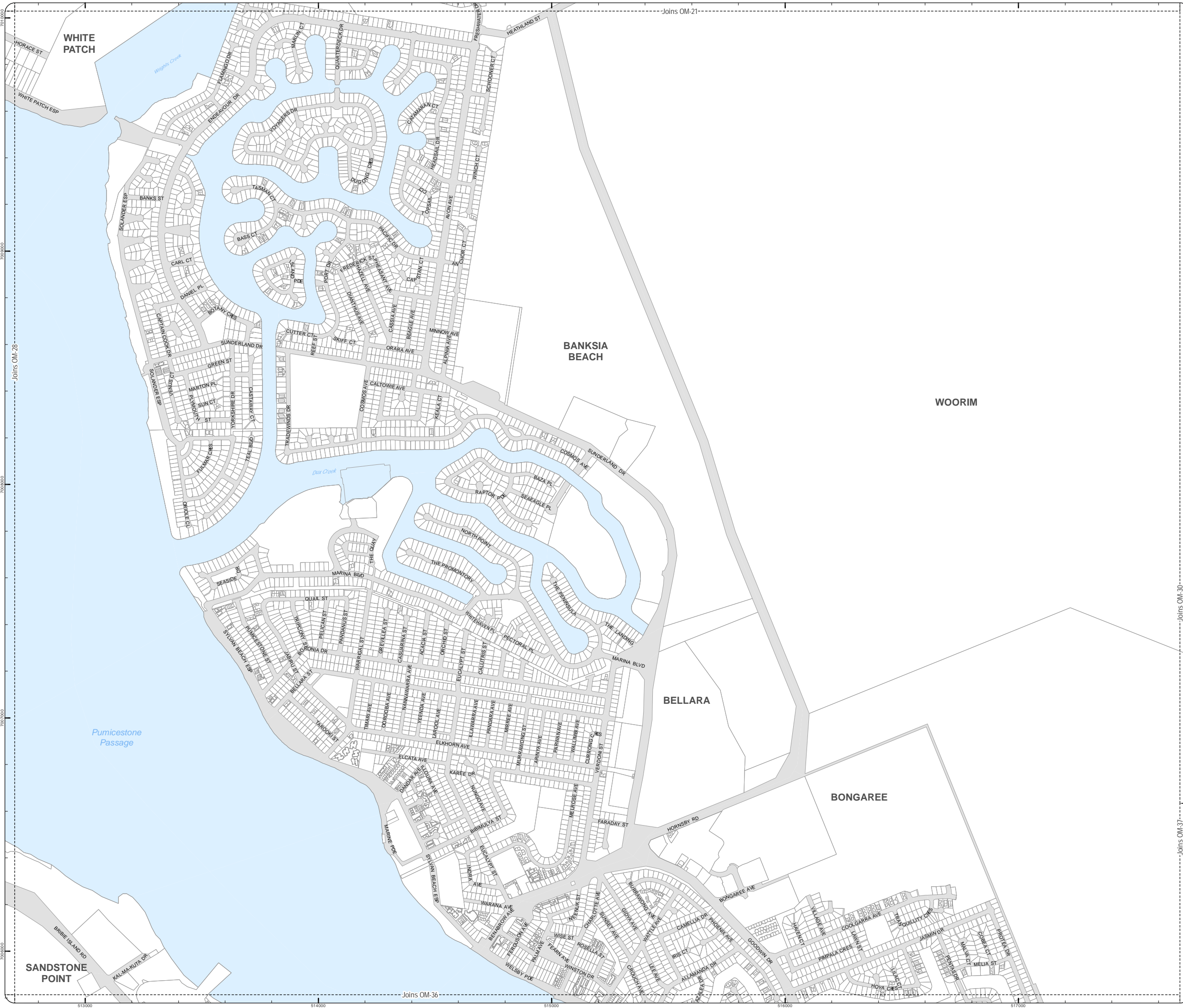
DCDB Version: November 2015  
Projection: Map Grid of Australia, Zone 56  
Horizontal Datum: Geocentric Datum of Australia 1994

**DISCLAIMER:** Some of the information shown in this document has been provided to Council from external third parties. Council makes no representation and gives no warranty about the accuracy, reliability, completeness or suitability for any particular purpose of the information. Persons should not rely on the information shown in this document to make any decision with financial or legal implications and should instead rely on their own enquiries. To the full extent that it is able to do so in law, Council disclaims all liability (including liability in negligence) for all costs, losses and damages (including indirect and consequential costs, losses and damages) caused by or arising from anyone using or relying on the information shown in this document for any purpose whatsoever. © Copyright Moreton Bay Regional Council 2016

DCDB (Version Nov 2015) is reproduced with the permission of the State of Queensland



**OM-29 EORA  
Overlay Map**



**PLANNING SCHEME  
OVERLAY MAP - ENVIRONMENTAL  
OFFSET RECEIVING AREAS**

- Property boundaries
- Receiving Area

Please read the following notes about this overlay map:

This overlay map only affects you if you are clearing native vegetation and are required to undertake offset planting. This map identifies the receiving areas within which offset planting could occur.

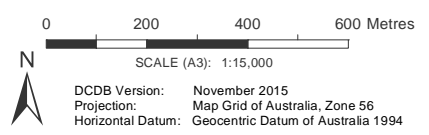
This overlay map assists with interpreting and applying development requirements throughout the planning scheme.

Inclusion in this map does not mean there are associated requirements.

Refer to the Values and constraints assessment criteria relating to Environmental areas in relevant zone code, local plan code and/or development codes for requirements associated with this overlay map.

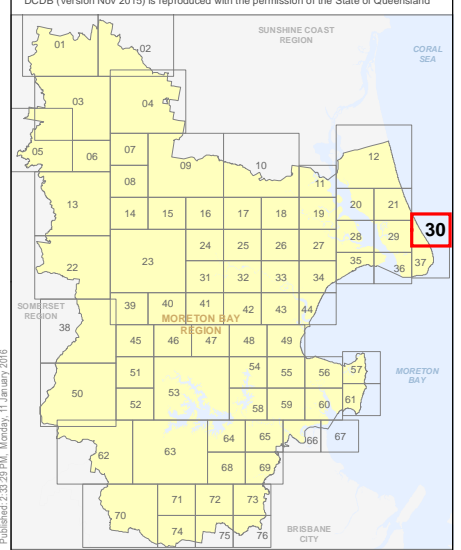
For further information regarding this overlay, please refer to the information sheets on Council's website ([www.moretonbay.qld.gov.au/mbrplanningscheme](http://www.moretonbay.qld.gov.au/mbrplanningscheme)) or contact council on 3205 0555.

**Effective from 1 February 2016**



**DISCLAIMER:** Some of the information shown in this document has been provided to Council from external third parties. Council makes no representation and gives no warranty about the accuracy, reliability, completeness or suitability for any particular purpose of the information. Persons should not rely on the information shown in this document to make any decision with financial or legal implications and should instead rely on their own enquiries. To the full extent that it is able to do so in law, Council disclaims all liability (including liability in negligence) for all costs, losses and damages (including indirect and consequential costs, losses and damages) caused by or arising from anyone using or relying on the information shown in this document for any purpose whatsoever. © Copyright Moreton Bay Regional Council 2016

DCDB (Version Nov 2015) is reproduced with the permission of the State of Queensland



**OM-30 EORA  
Overlay Map**





**PLANNING SCHEME**  
**OVERLAY MAP - ENVIRONMENTAL**  
**OFFSET RECEIVING AREAS**

- Property boundaries
- Caboolture West Local Plan
- Receiving Area

Please read the following notes about this overlay map:

This overlay map only affects you if you are clearing native vegetation and are required to undertake offset planting. This map identifies the receiving areas within which offset planting could occur.

This overlay map assists with interpreting and applying development requirements throughout the planning scheme.

Inclusion in this map does not mean there are associated requirements.

Refer to the Values and constraints assessment criteria relating to Environmental areas in relevant zone code, local plan code and/or development codes for requirements associated with this overlay map.

For further information regarding this overlay, please refer to the information sheets on Council's website ([www.moretonbay.qld.gov.au/mbrplanningscheme](http://www.moretonbay.qld.gov.au/mbrplanningscheme)) or contact council on 3205 0555.

**Effective from 1 February 2016**

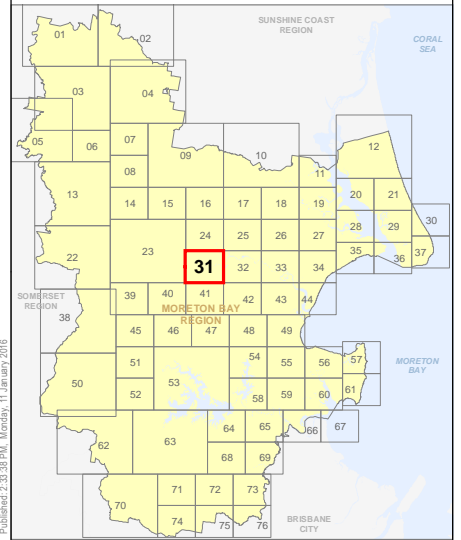
0 200 400 600 Metres

SCALE (A3): 1:15,000

DCDB Version: November 2015  
Projection: Map Grid of Australia, Zone 56  
Horizontal Datum: Geocentric Datum of Australia 1994

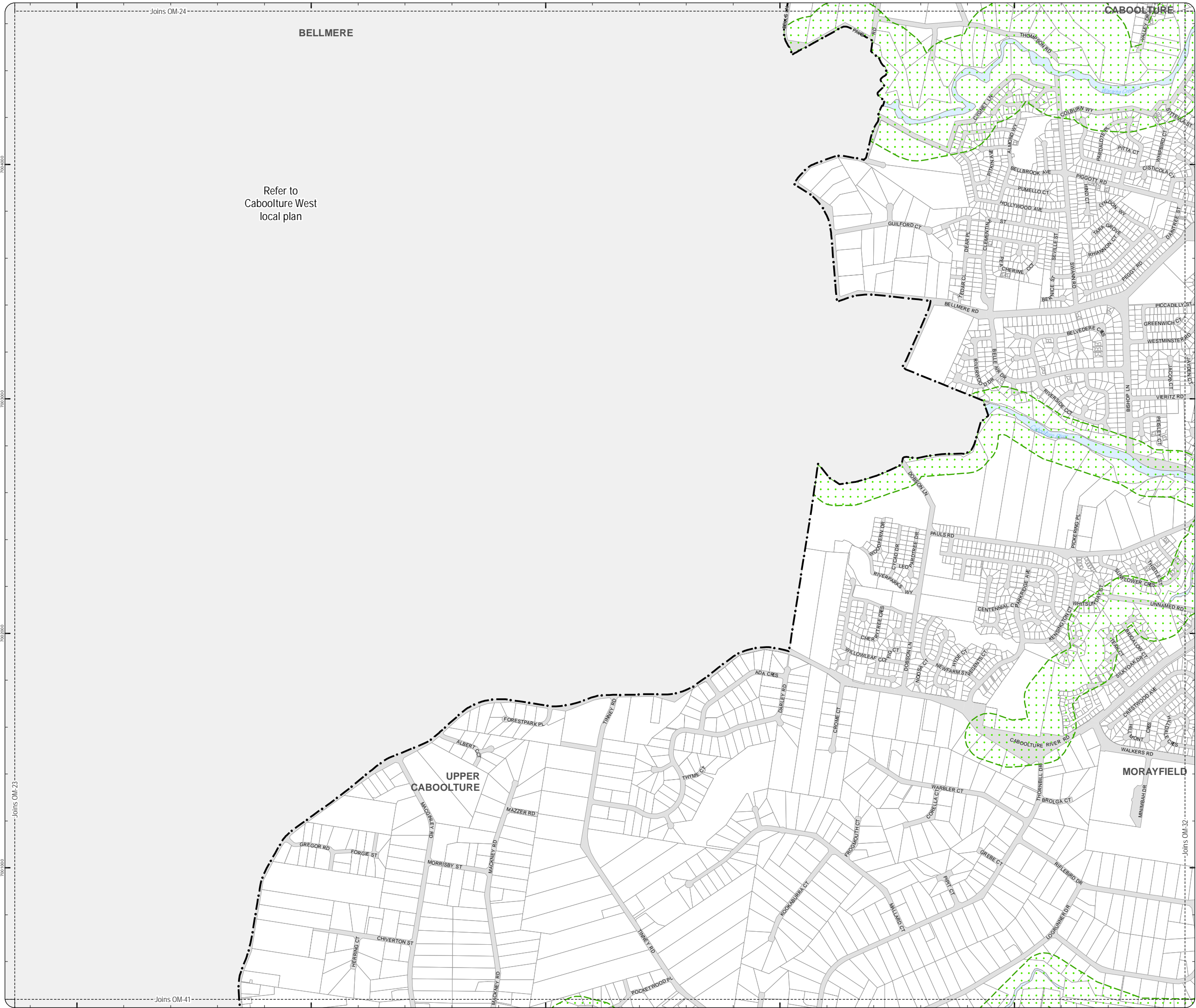
**DISCLAIMER:** Some of the information shown in this document has been provided to Council from external third parties. Council makes no representation and gives no warranty about the accuracy, reliability, completeness or suitability for any particular purpose of the information. Persons should not rely on the information shown in this document to make any decision with financial or legal implications and should instead rely on their own enquiries. To the full extent that it is able to do so in law, Council disclaims all liability (including liability in negligence) for all costs, losses and damages (including indirect and consequential costs, losses and damages) caused by or arising from anyone using or relying on the information shown in this document for any purpose whatsoever. © Copyright Moreton Bay Regional Council 2016

DCDB (Version Nov 2015) is reproduced with the permission of the State of Queensland



**OM-31 EORA**  
**Overlay Map**

Refer to  
Caboolture West  
local plan





**PLANNING SCHEME  
OVERLAY MAP - ENVIRONMENTAL  
OFFSET RECEIVING AREAS**

- Property boundaries
- Receiving Area

Please read the following notes about this overlay map:

This overlay map only affects you if you are clearing native vegetation and are required to undertake offset planting. This map identifies the receiving areas within which offset planting could occur.

This overlay map assists with interpreting and applying development requirements throughout the planning scheme.

Inclusion in this map does not mean there are associated requirements.

Refer to the Values and constraints assessment criteria relating to Environmental areas in relevant zone code, local plan code and/or development codes for requirements associated with this overlay map.

For further information regarding this overlay, please refer to the information sheets on Council's website ([www.moretonbay.qld.gov.au/mbr/planningscheme](http://www.moretonbay.qld.gov.au/mbr/planningscheme)) or contact council on 3205 0555.

**Effective from 1 February 2016**

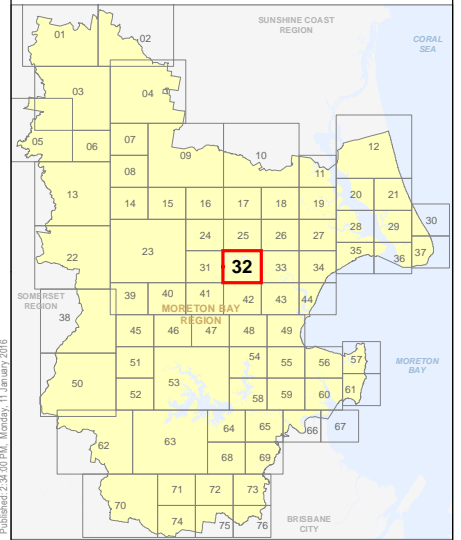
0 200 400 600 Metres

SCALE (A3): 1:15,000

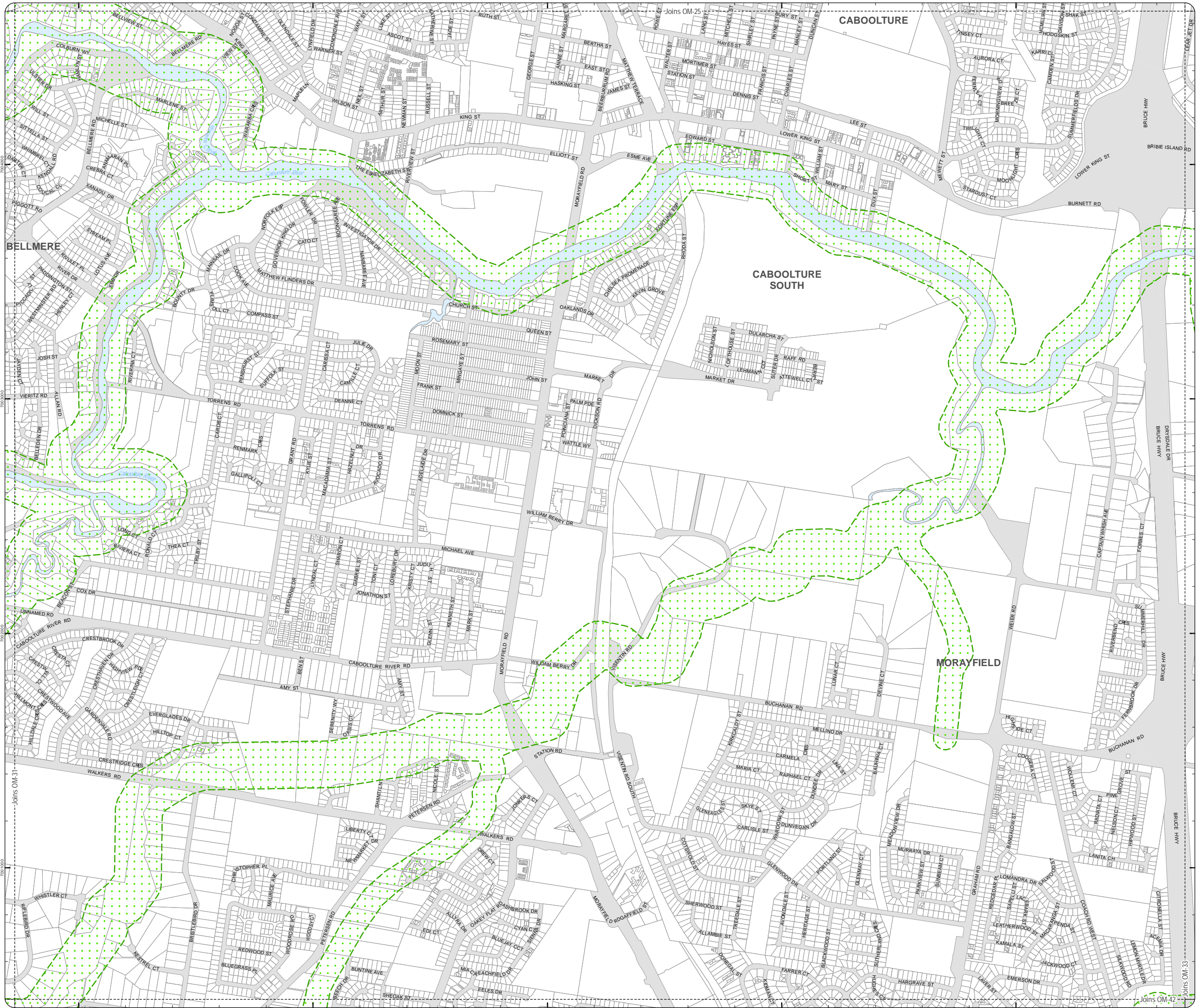
DCDB Version: November 2015  
Projection: Map Grid of Australia, Zone 56  
Horizontal Datum: Geocentric Datum of Australia 1994

**DISCLAIMER:** Some of the information shown in this document has been provided to Council from external third parties. Council makes no representation and gives no warranty about the accuracy, reliability, completeness or suitability for any particular purpose of the information. Persons should not rely on the information shown in this document to make any decision with financial or legal implications and should instead rely on their own enquiries. To the full extent that it is able to do so in law, Council disclaims all liability (including liability in negligence) for all costs, losses and damages (including indirect and consequential costs, losses and damages) caused by or arising from anyone using or relying on the information shown in this document for any purpose whatsoever. © Copyright Moreton Bay Regional Council 2016

DCDB (Version Nov 2015) is reproduced with the permission of the State of Queensland



**OM-32 EORA  
Overlay Map**





**PLANNING SCHEME  
OVERLAY MAP - ENVIRONMENTAL  
OFFSET RECEIVING AREAS**

- Property boundaries
- Receiving Area

Please read the following notes about this overlay map:

This overlay map only affects you if you are clearing native vegetation and are required to undertake offset planting. This map identifies the receiving areas within which offset planting could occur.

This overlay map assists with interpreting and applying development requirements throughout the planning scheme.

Inclusion in this map does not mean there are associated requirements.

Refer to the Values and constraints assessment criteria relating to Environmental areas in relevant zone code, local plan code and/or development codes for requirements associated with this overlay map.

For further information regarding this overlay, please refer to the information sheets on Council's website ([www.moretonbay.qld.gov.au/mbrplanningscheme](http://www.moretonbay.qld.gov.au/mbrplanningscheme)) or contact council on 3205 0555.

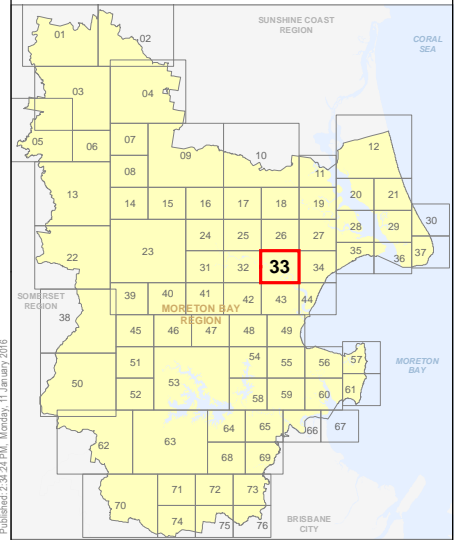
**Effective from 1 February 2016**



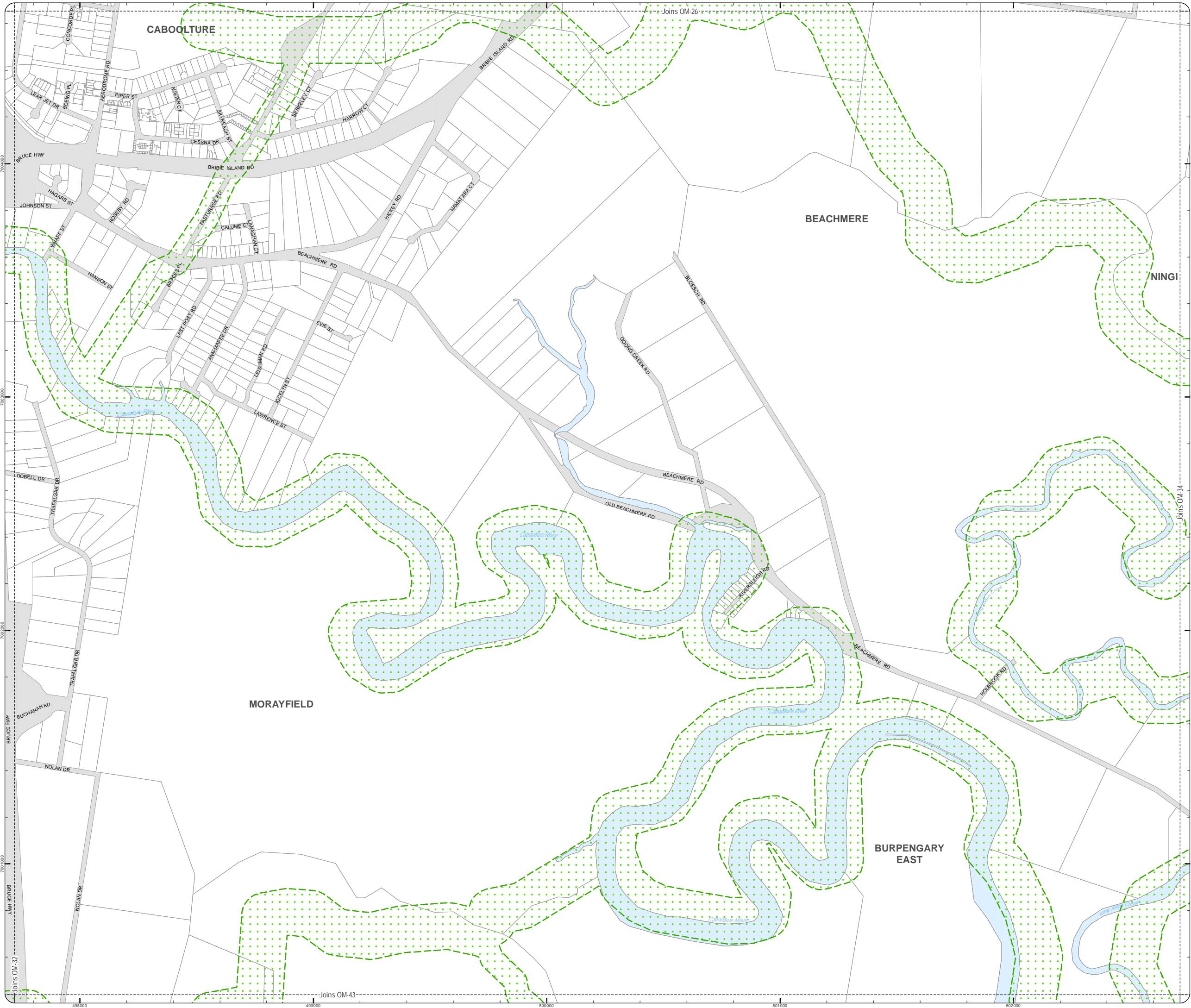
DCDB Version: November 2015  
Projection: Map Grid of Australia, Zone 56  
Horizontal Datum: Geocentric Datum of Australia 1994

**DISCLAIMER:** Some of the information shown in this document has been provided to Council from external third parties. Council makes no representation and gives no warranty about the accuracy, reliability, completeness or suitability for any particular purpose of the information. Persons should not rely on the information shown in this document to make any decision with financial or legal implications and should instead rely on their own enquiries. To the full extent that it is able to do so in law, Council disclaims all liability (including liability in negligence) for all costs, losses and damages (including indirect and consequential costs, losses and damages) caused by or arising from anyone using or relying on the information shown in this document for any purpose whatsoever. © Copyright Moreton Bay Regional Council 2016

DCDB (Version Nov 2015) is reproduced with the permission of the State of Queensland



**OM-33 EORA  
Overlay Map**





**PLANNING SCHEME  
OVERLAY MAP - ENVIRONMENTAL  
OFFSET RECEIVING AREAS**

- Property boundaries
- Receiving Area

Please read the following notes about this overlay map:

This overlay map only affects you if you are clearing native vegetation and are required to undertake offset planting. This map identifies the receiving areas within which offset planting could occur.

This overlay map assists with interpreting and applying development requirements throughout the planning scheme.

Inclusion in this map does not mean there are associated requirements.

Refer to the Values and constraints assessment criteria relating to Environmental areas in relevant zone code, local plan code and/or development codes for requirements associated with this overlay map.

For further information regarding this overlay, please refer to the information sheets on Council's website ([www.moretonbay.qld.gov.au/mbrplanningscheme](http://www.moretonbay.qld.gov.au/mbrplanningscheme)) or contact council on 3205 0555.

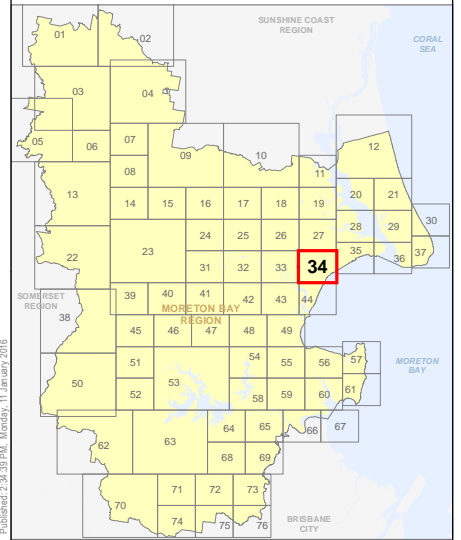
**Effective from 1 February 2016**



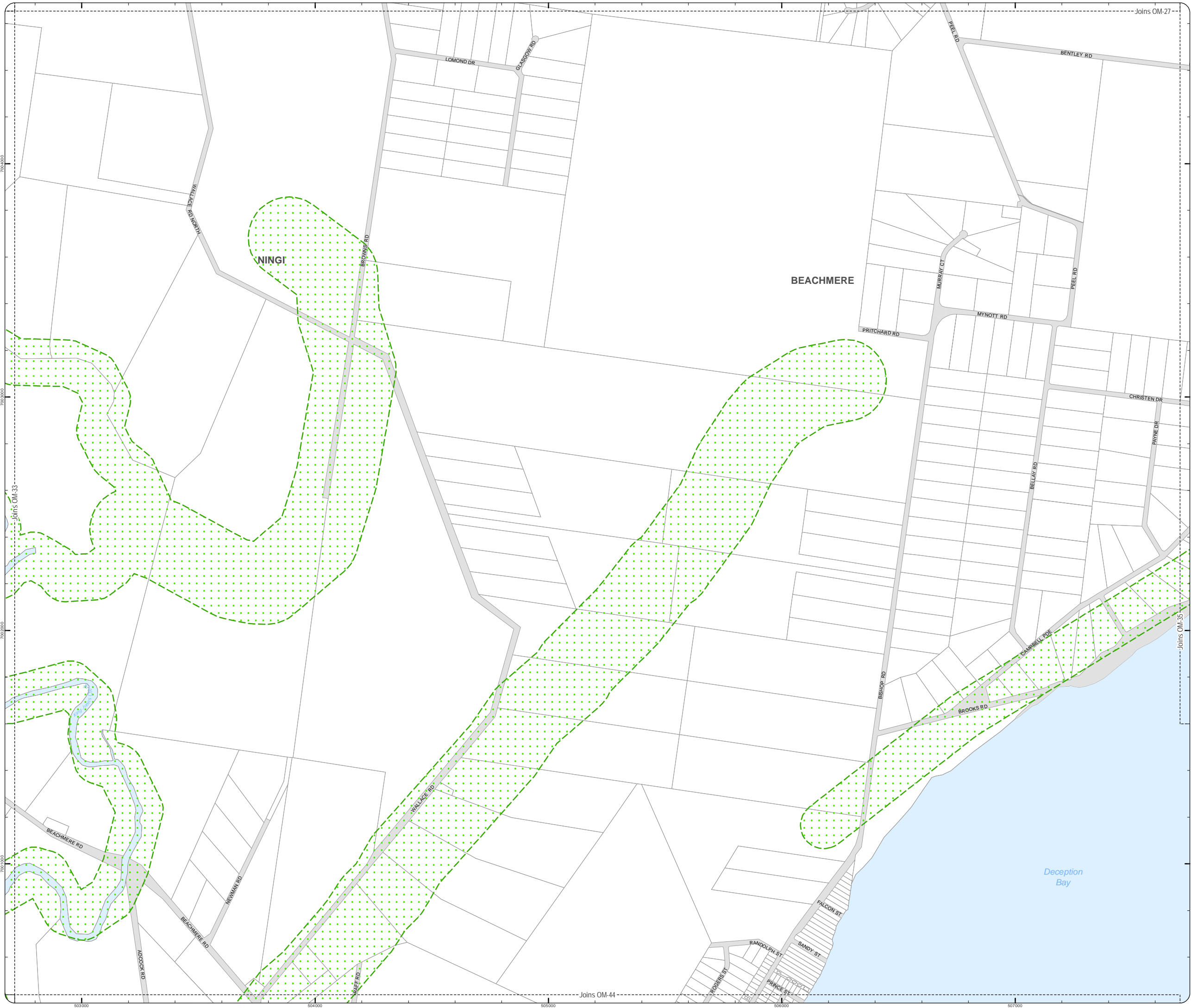
DCDB Version: November 2015  
 Projection: Map Grid of Australia, Zone 56  
 Horizontal Datum: Geocentric Datum of Australia 1994

**DISCLAIMER:** Some of the information shown in this document has been provided to Council from external third parties. Council makes no representation and gives no warranty about the accuracy, reliability, completeness or suitability for any particular purpose of the information. Persons should not rely on the information shown in this document to make any decision with financial or legal implications and should instead rely on their own enquiries. To the full extent that it is able to do so in law, Council disclaims all liability (including liability in negligence) for all costs, losses and damages (including indirect and consequential costs, losses and damages) caused by or arising from anyone using or relying on the information shown in this document for any purpose whatsoever. © Copyright Moreton Bay Regional Council 2016

DCDB (Version Nov 2015) is reproduced with the permission of the State of Queensland



**OM-34 EORA  
Overlay Map**



**PLANNING SCHEME  
OVERLAY MAP - ENVIRONMENTAL  
OFFSET RECEIVING AREAS**

- Property boundaries
- Receiving Area

Please read the following notes about this overlay map:

This overlay map only affects you if you are clearing native vegetation and are required to undertake offset planting. This map identifies the receiving areas within which offset planting could occur.

This overlay map assists with interpreting and applying development requirements throughout the planning scheme.

Inclusion in this map does not mean there are associated requirements.

Refer to the Values and constraints assessment criteria relating to Environmental areas in relevant zone code, local plan code and/or development codes for requirements associated with this overlay map.

For further information regarding this overlay, please refer to the information sheets on Council's website ([www.moretonbay.qld.gov.au/mbrplanningscheme](http://www.moretonbay.qld.gov.au/mbrplanningscheme)) or contact council on 3205 0555.

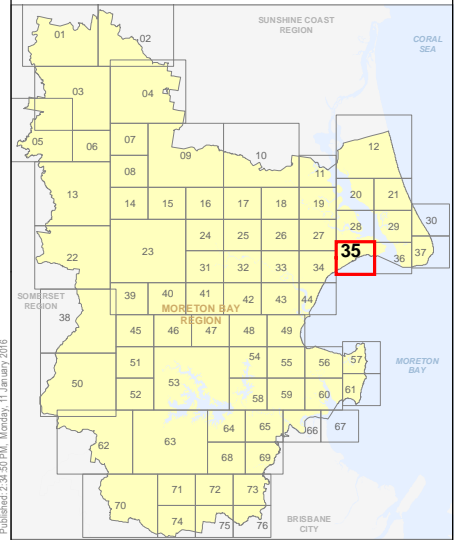
**Effective from 1 February 2016**



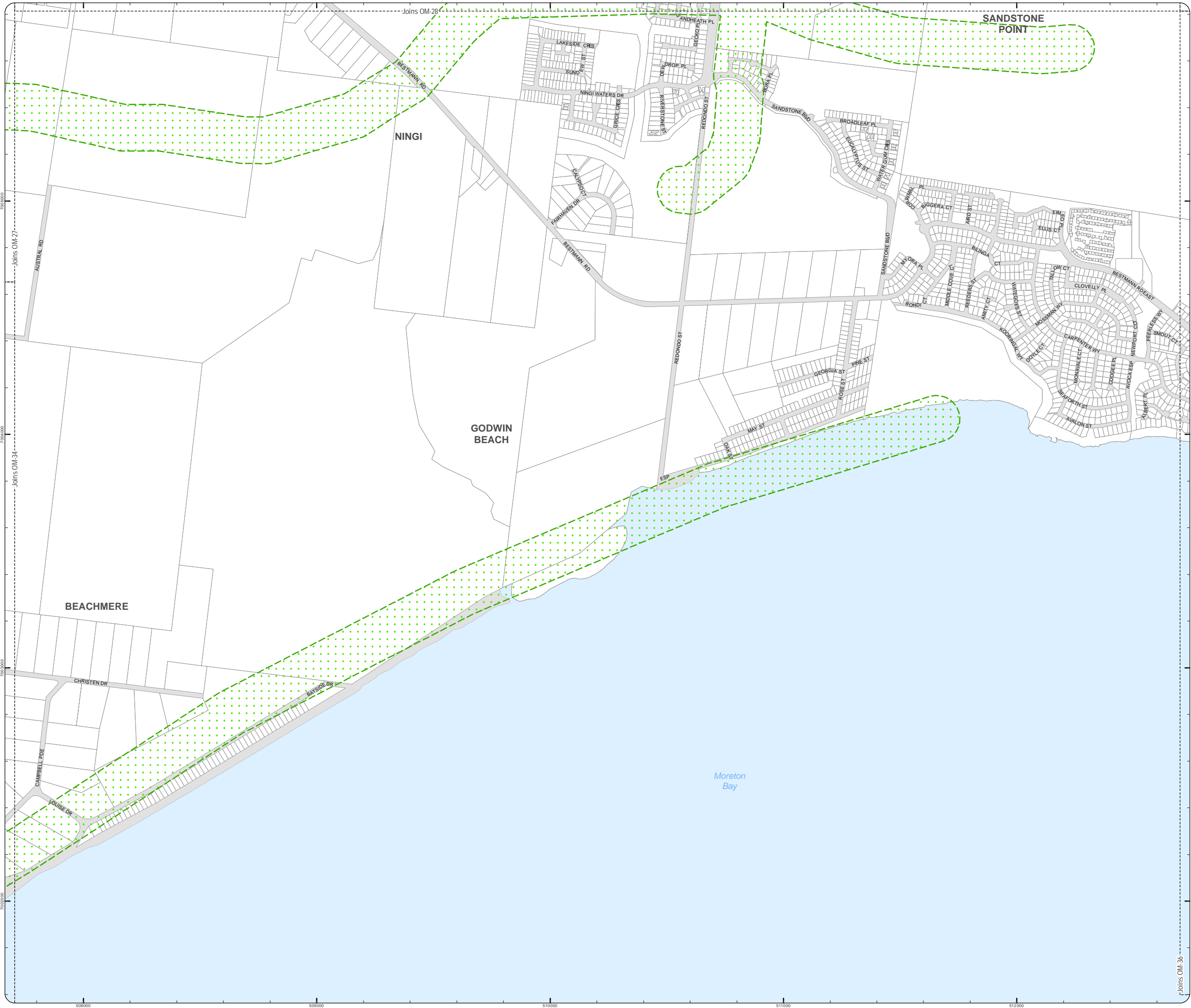
SCALE (A3): 1:15,000  
 DCDB Version: November 2015  
 Projection: Map Grid of Australia, Zone 56  
 Horizontal Datum: Geocentric Datum of Australia 1994

**DISCLAIMER:** Some of the information shown in this document has been provided to Council from external third parties. Council makes no representation and gives no warranty about the accuracy, reliability, completeness or suitability for any particular purpose of the information. Persons should not rely on the information shown in this document to make any decision with financial or legal implications and should instead rely on their own enquiries. To the full extent that it is able to do so in law, Council disclaims all liability (including liability in negligence) for all costs, losses and damages (including indirect and consequential costs, losses and damages) caused by or arising from anyone using or relying on the information shown in this document for any purpose whatsoever. © Copyright Moreton Bay Regional Council 2016

DCDB (Version Nov 2015) is reproduced with the permission of the State of Queensland



**OM-35 EORA  
Overlay Map**





**PLANNING SCHEME  
OVERLAY MAP - ENVIRONMENTAL  
OFFSET RECEIVING AREAS**

- Property boundaries
- Receiving Area

Please read the following notes about this overlay map:

This overlay map only affects you if you are clearing native vegetation and are required to undertake offset planting. This map identifies the receiving areas within which offset planting could occur.

This overlay map assists with interpreting and applying development requirements throughout the planning scheme.

Inclusion in this map does not mean there are associated requirements.

Refer to the Values and constraints assessment criteria relating to Environmental areas in relevant zone code, local plan code and/or development codes for requirements associated with this overlay map.

For further information regarding this overlay, please refer to the information sheets on Council's website ([www.moretonbay.qld.gov.au/mbrplanningscheme](http://www.moretonbay.qld.gov.au/mbrplanningscheme)) or contact council on 3205 0555.

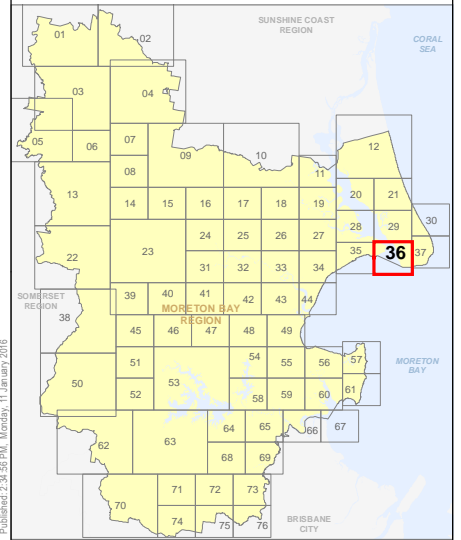
**Effective from 1 February 2016**



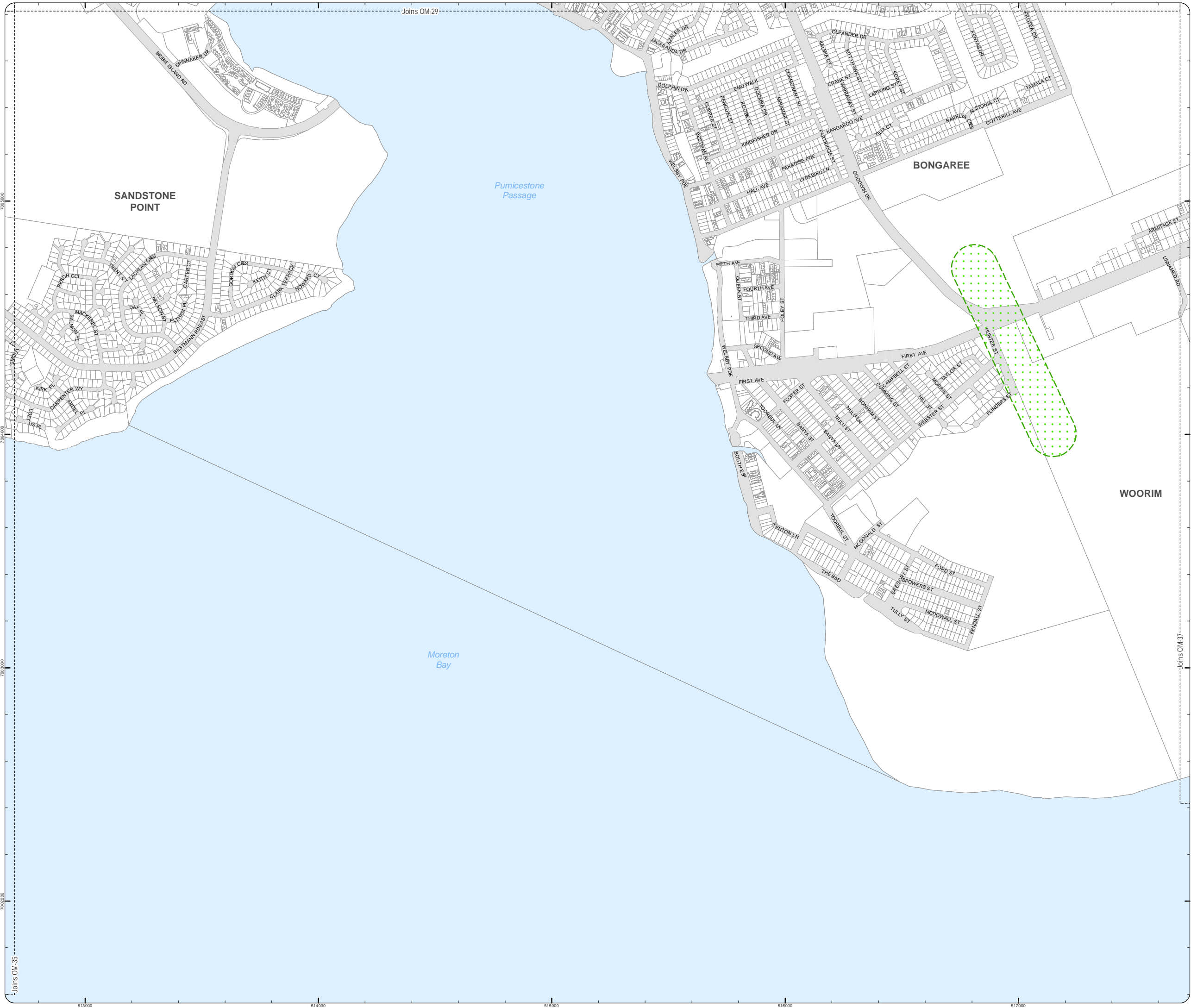
SCALE (A3): 1:15,000  
 DCDB Version: November 2015  
 Projection: Map Grid of Australia, Zone 56  
 Horizontal Datum: Geocentric Datum of Australia 1994

**DISCLAIMER:** Some of the information shown in this document has been provided to Council from external third parties. Council makes no representation and gives no warranty about the accuracy, reliability, completeness or suitability for any particular purpose of the information. Persons should not rely on the information shown in this document to make any decision with financial or legal implications and should instead rely on their own enquiries. To the full extent that it is able to do so in law, Council disclaims all liability (including liability in negligence) for all costs, losses and damages (including indirect and consequential costs, losses and damages) caused by or arising from anyone using or relying on the information shown in this document for any purpose whatsoever. © Copyright Moreton Bay Regional Council 2016

DCDB (Version Nov 2015) is reproduced with the permission of the State of Queensland



**OM-36 EORA  
Overlay Map**





**PLANNING SCHEME  
OVERLAY MAP - ENVIRONMENTAL  
OFFSET RECEIVING AREAS**

- Property boundaries
- Receiving Area

Please read the following notes about this overlay map:

This overlay map only affects you if you are clearing native vegetation and are required to undertake offset planting. This map identifies the receiving areas within which offset planting could occur.

This overlay map assists with interpreting and applying development requirements throughout the planning scheme.

Inclusion in this map does not mean there are associated requirements.

Refer to the Values and constraints assessment criteria relating to Environmental areas in relevant zone code, local plan code and/or development codes for requirements associated with this overlay map.

For further information regarding this overlay, please refer to the information sheets on Council's website ([www.moretonbay.qld.gov.au/mbrplanningscheme](http://www.moretonbay.qld.gov.au/mbrplanningscheme)) or contact council on 3205 0555.

**Effective from 1 February 2016**

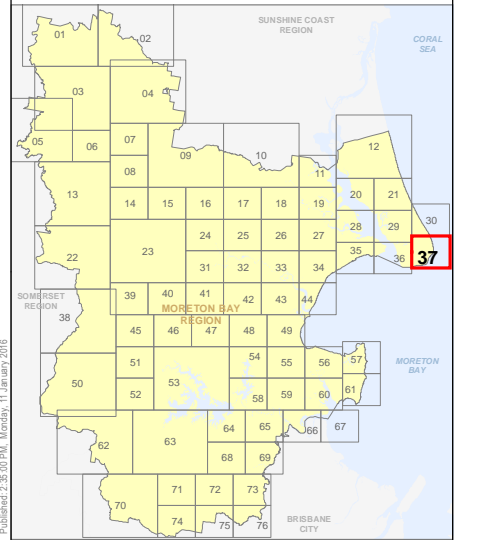
0 200 400 600 Metres

SCALE (A3): 1:15,000

DCDB Version: November 2015  
 Projection: Map Grid of Australia, Zone 56  
 Horizontal Datum: Geocentric Datum of Australia 1994

**DISCLAIMER:** Some of the information shown in this document has been provided to Council from external third parties. Council makes no representation and gives no warranty about the accuracy, reliability, completeness or suitability for any particular purpose of the information. Persons should not rely on the information shown in this document to make any decision with financial or legal implications and should instead rely on their own enquiries. To the full extent that it is able to do so in law, Council disclaims all liability (including liability in negligence) for all costs, losses and damages (including indirect and consequential costs, losses and damages) caused by or arising from anyone using or relying on the information shown in this document for any purpose whatsoever. © Copyright Moreton Bay Regional Council 2016



DCDB (Version Nov 2015) is reproduced with the permission of the State of Queensland



**OM-37 EORA  
Overlay Map**



**PLANNING SCHEME  
OVERLAY MAP - ENVIRONMENTAL  
OFFSET RECEIVING AREAS**

-  Property boundaries
-  Receiving Area

Please read the following notes about this overlay map:

This overlay map only affects you if you are clearing native vegetation and are required to undertake offset planting. This map identifies the receiving areas within which offset planting could occur.

This overlay map assists with interpreting and applying development requirements throughout the planning scheme.

Inclusion in this map does not mean there are associated requirements.

Refer to the Values and constraints assessment criteria relating to Environmental areas in relevant zone code, local plan code and/or development codes for requirements associated with this overlay map.

For further information regarding this overlay, please refer to the information sheets on Council's website ([www.moretonbay.qld.gov.au/mbrclplanningscheme](http://www.moretonbay.qld.gov.au/mbrclplanningscheme)) or contact council on 3205 0555.

**Effective from 1 February 2016**

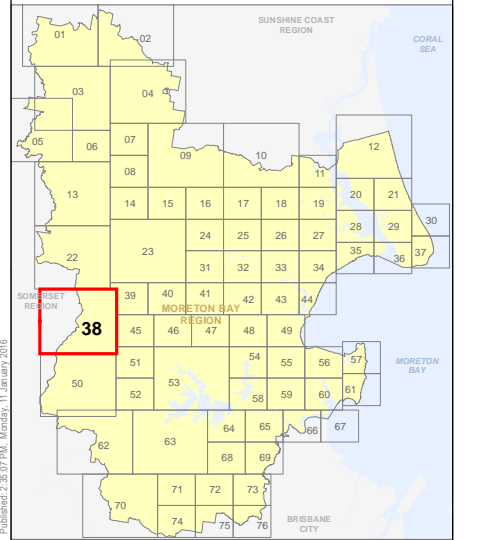
0 410 820 1,230 Metres

SCALE (A3): 1:30,000

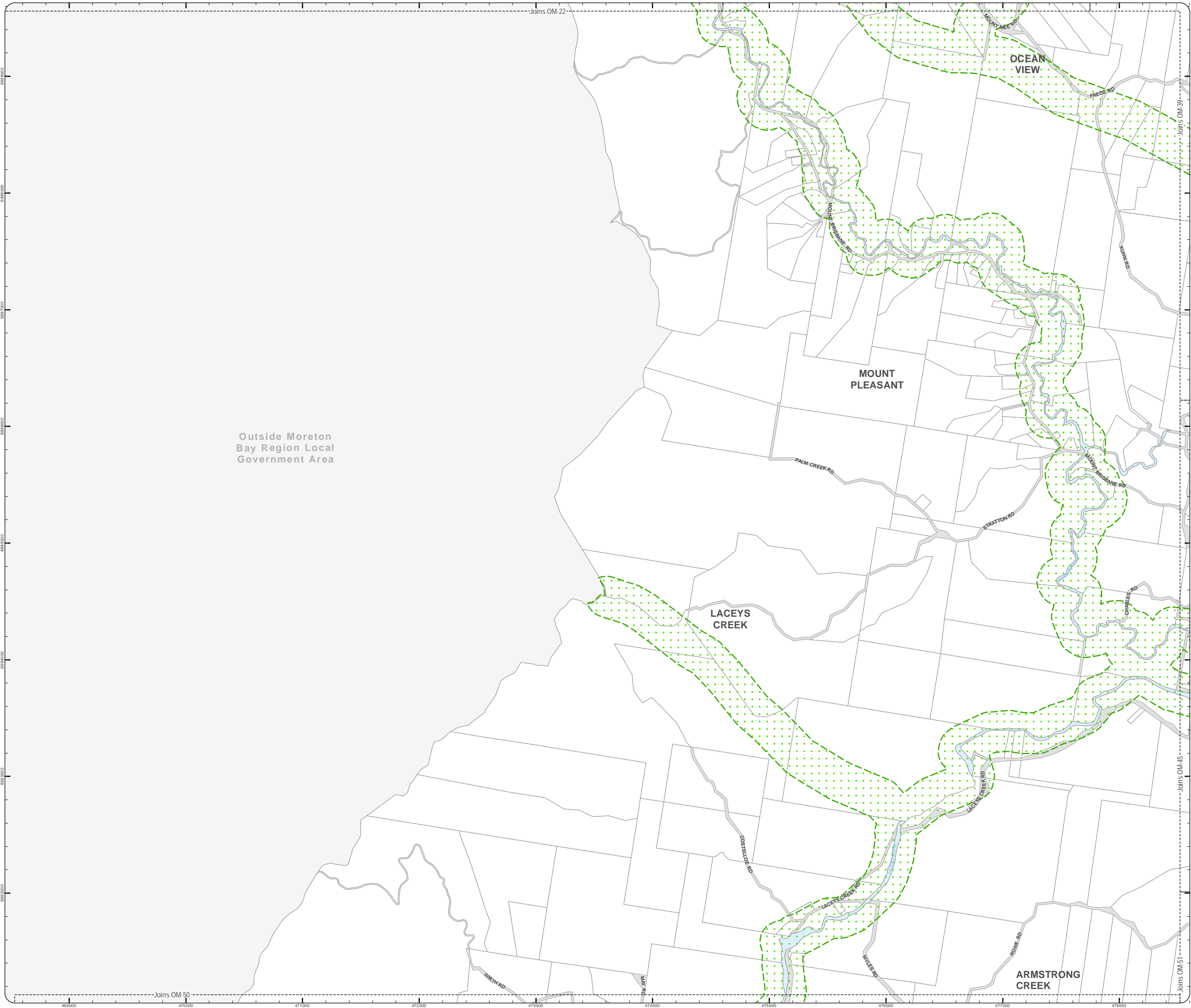
DCDB Version: November 2015  
Projection: Map Grid of Australia, Zone 56  
Horizontal Datum: Geocentric Datum of Australia 1994

**DISCLAIMER:** Some of the information shown in this document has been provided to Council from external third parties. Council makes no representation and gives no warranty about the accuracy, reliability, completeness or suitability for any particular purpose of the information. Persons should not rely on the information shown in this document to make any decision with financial or legal implications and should instead rely on their own enquiries. To the full extent that it is able to do so in law, Council disclaims all liability (including liability in negligence) for all costs, losses and damages (including indirect and consequential costs, losses and damages) caused by or arising from anyone using or relying on the information shown in this document for any purpose whatsoever. © Copyright Moreton Bay Regional Council 2016

DCDB (Version Nov 2015) is reproduced with the permission of the State of Queensland



**OM-38 EORA  
Overlay Map**



Outside Moreton Bay Region Local Government Area

**PLANNING SCHEME  
OVERLAY MAP - ENVIRONMENTAL  
OFFSET RECEIVING AREAS**

- Property boundaries
- Receiving Area

Please read the following notes about this overlay map:

This overlay map only affects you if you are clearing native vegetation and are required to undertake offset planting. This map identifies the receiving areas within which offset planting could occur.

This overlay map assists with interpreting and applying development requirements throughout the planning scheme.

Inclusion in this map does not mean there are associated requirements.

Refer to the Values and constraints assessment criteria relating to Environmental areas in relevant zone code, local plan code and/or development codes for requirements associated with this overlay map.

For further information regarding this overlay, please refer to the information sheets on Council's website ([www.moretonbay.qld.gov.au/mbrplanningscheme](http://www.moretonbay.qld.gov.au/mbrplanningscheme)) or contact council on 3205 0555.

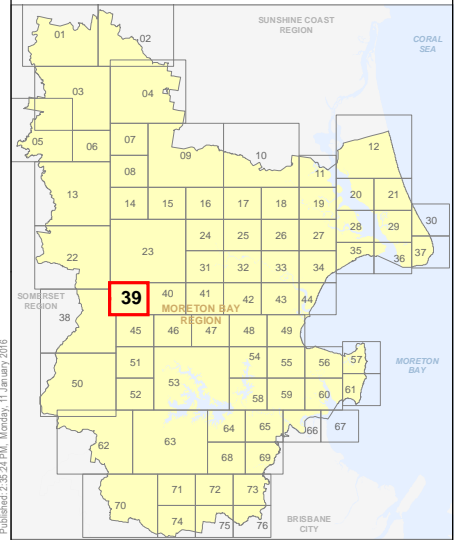
**Effective from 1 February 2016**



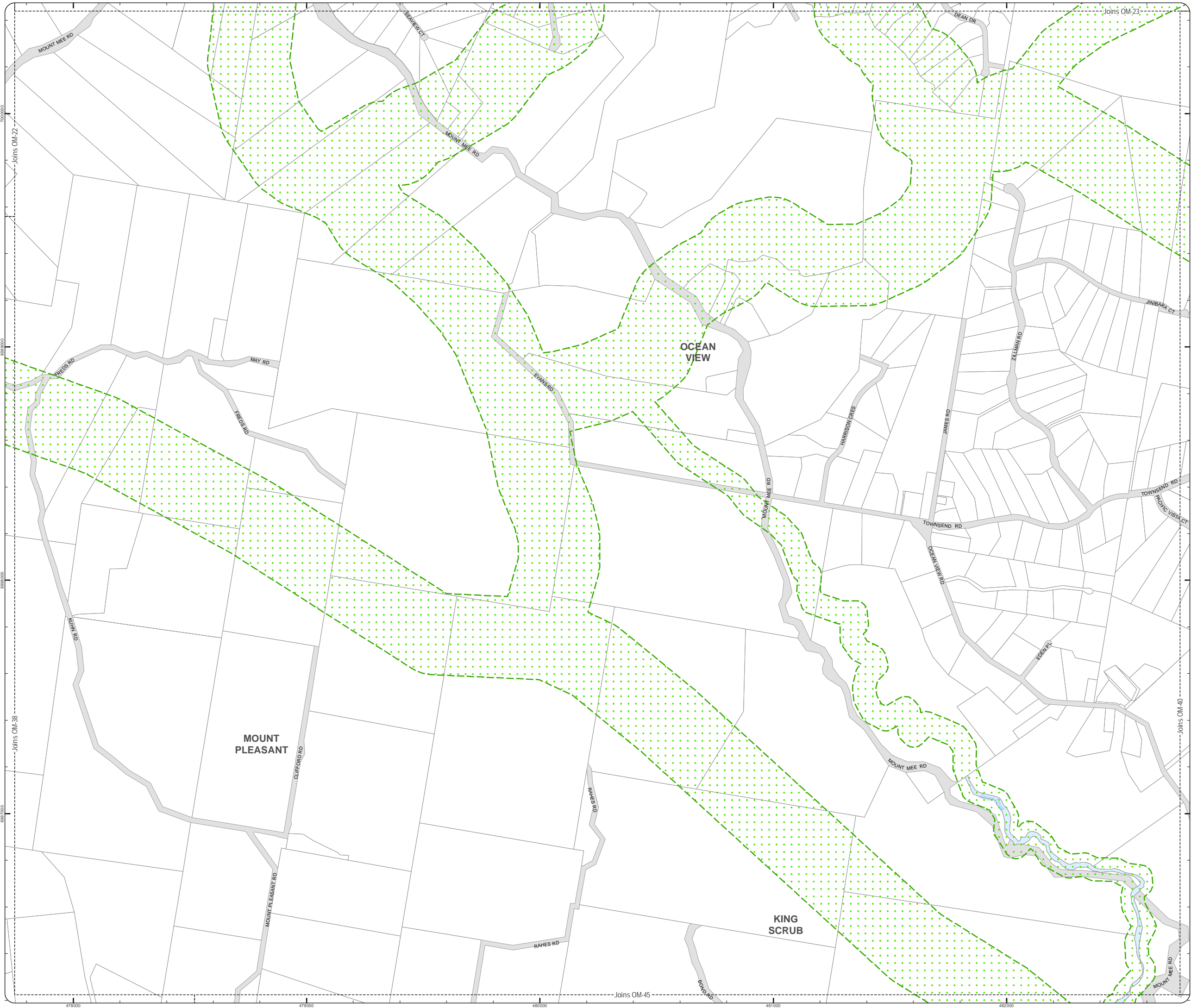
SCALE (A3): 1:15,000  
 DCDB Version: November 2015  
 Projection: Map Grid of Australia, Zone 56  
 Horizontal Datum: Geocentric Datum of Australia 1994

**DISCLAIMER:** Some of the information shown in this document has been provided to Council from external third parties. Council makes no representation and gives no warranty about the accuracy, reliability, completeness or suitability for any particular purpose of the information. Persons should not rely on the information shown in this document to make any decision with financial or legal implications and should instead rely on their own enquiries. To the full extent that it is able to do so in law, Council disclaims all liability (including liability in negligence) for all costs, losses and damages (including indirect and consequential costs, losses and damages) caused by or arising from anyone using or relying on the information shown in this document for any purpose whatsoever. © Copyright Moreton Bay Regional Council 2016

DCDB (Version Nov 2015) is reproduced with the permission of the State of Queensland



**OM-39 EORA  
Overlay Map**





**PLANNING SCHEME  
OVERLAY MAP - ENVIRONMENTAL  
OFFSET RECEIVING AREAS**

- Property boundaries
- Caboolture West Local Plan
- Receiving Area

Please read the following notes about this overlay map:

This overlay map only affects you if you are clearing native vegetation and are required to undertake offset planting. This map identifies the receiving areas within which offset planting could occur.

This overlay map assists with interpreting and applying development requirements throughout the planning scheme.

Inclusion in this map does not mean there are associated requirements.

Refer to the Values and constraints assessment criteria relating to Environmental areas in relevant zone code, local plan code and/or development codes for requirements associated with this overlay map.

For further information regarding this overlay, please refer to the information sheets on Council's website ([www.moretonbay.qld.gov.au/mbrplanningscheme](http://www.moretonbay.qld.gov.au/mbrplanningscheme)) or contact council on 3205 0555.

**Effective from 1 February 2016**

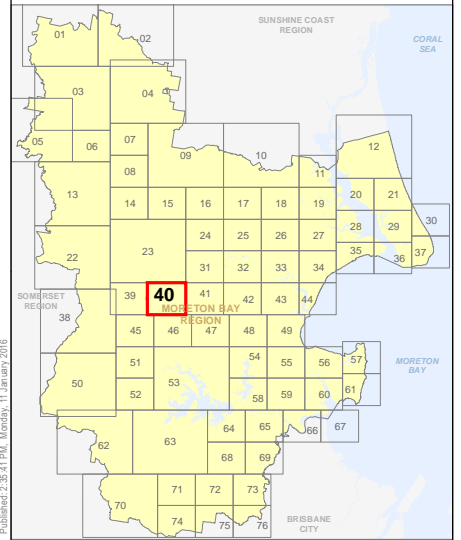
0 200 400 600 Metres

SCALE (A3): 1:15,000

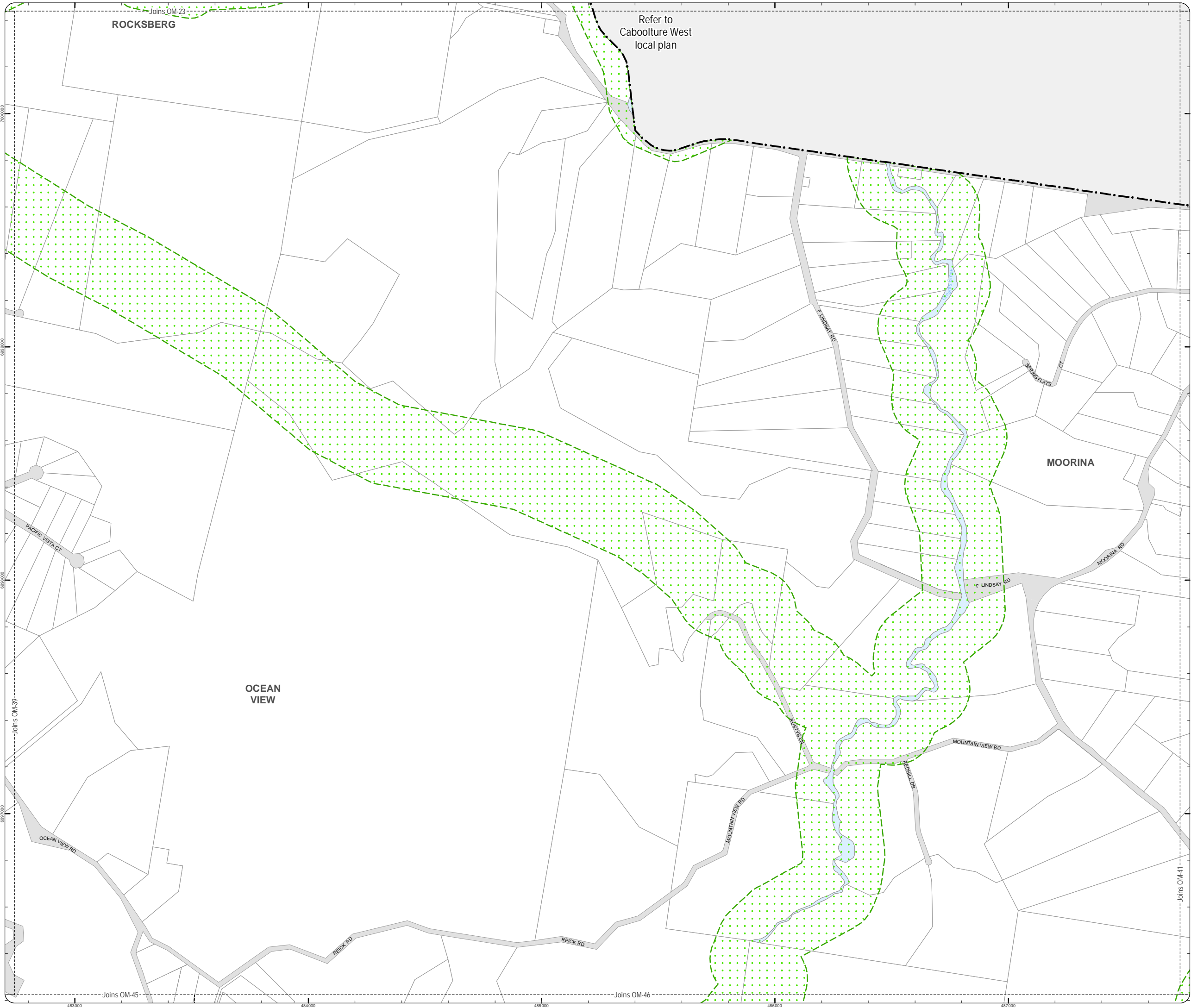
DCDB Version: November 2015  
Projection: Map Grid of Australia, Zone 56  
Horizontal Datum: Geocentric Datum of Australia 1994

**DISCLAIMER:** Some of the information shown in this document has been provided to Council from external third parties. Council makes no representation and gives no warranty about the accuracy, reliability, completeness or suitability for any particular purpose of the information. Persons should not rely on the information shown in this document to make any decision with financial or legal implications and should instead rely on their own enquiries. To the full extent that it is able to do so in law, Council disclaims all liability (including liability in negligence) for all costs, losses and damages (including indirect and consequential costs, losses and damages) caused by or arising from anyone using or relying on the information shown in this document for any purpose whatsoever. © Copyright Moreton Bay Regional Council 2016

DCDB (Version Nov 2015) is reproduced with the permission of the State of Queensland



**OM-40 EORA  
Overlay Map**



**PLANNING SCHEME  
OVERLAY MAP - ENVIRONMENTAL  
OFFSET RECEIVING AREAS**

- Property boundaries
- Caboolture West Local Plan
- Receiving Area

Please read the following notes about this overlay map:

This overlay map only affects you if you are clearing native vegetation and are required to undertake offset planting. This map identifies the receiving areas within which offset planting could occur.

This overlay map assists with interpreting and applying development requirements throughout the planning scheme.

Inclusion in this map does not mean there are associated requirements.

Refer to the Values and constraints assessment criteria relating to Environmental areas in relevant zone code, local plan code and/or development codes for requirements associated with this overlay map.

For further information regarding this overlay, please refer to the information sheets on Council's website ([www.moretonbay.qld.gov.au/mbrplanningscheme](http://www.moretonbay.qld.gov.au/mbrplanningscheme)) or contact council on 3205 0555.

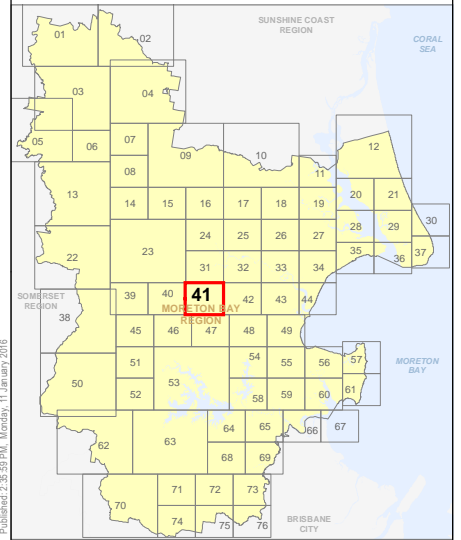
**Effective from 1 February 2016**



DCDB Version: November 2015  
 Projection: Map Grid of Australia, Zone 56  
 Horizontal Datum: Geocentric Datum of Australia 1994

**DISCLAIMER:** Some of the information shown in this document has been provided to Council from external third parties. Council makes no representation and gives no warranty about the accuracy, reliability, completeness or suitability for any particular purpose of the information. Persons should not rely on the information shown in this document to make any decision with financial or legal implications and should instead rely on their own enquiries. To the full extent that it is able to do so in law, Council disclaims all liability (including liability in negligence) for all costs, losses and damages (including indirect and consequential costs, losses and damages) caused by or arising from anyone using or relying on the information shown in this document for any purpose whatsoever. © Copyright Moreton Bay Regional Council 2016

DCDB (Version Nov 2015) is reproduced with the permission of the State of Queensland



**OM-41 EORA  
Overlay Map**



Refer to  
Caboolture  
West local plan

**UPPER  
CABOOLTURE**

**MOORINA**

**MORAYFIELD**



**PLANNING SCHEME  
OVERLAY MAP - ENVIRONMENTAL  
OFFSET RECEIVING AREAS**

- Property boundaries
- Receiving Area

Please read the following notes about this overlay map:

This overlay map only affects you if you are clearing native vegetation and are required to undertake offset planting. This map identifies the receiving areas within which offset planting could occur.

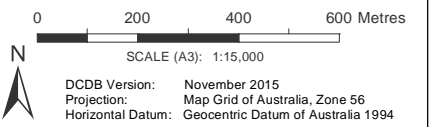
This overlay map assists with interpreting and applying development requirements throughout the planning scheme.

Inclusion in this map does not mean there are associated requirements.

Refer to the Values and constraints assessment criteria relating to Environmental areas in relevant zone code, local plan code and/or development codes for requirements associated with this overlay map.

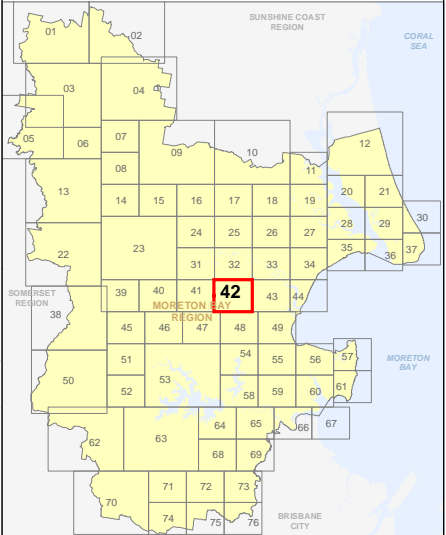
For further information regarding this overlay, please refer to the information sheets on Council's website ([www.moretonbay.qld.gov.au/mbrclplanningscheme](http://www.moretonbay.qld.gov.au/mbrclplanningscheme)) or contact council on 3205 0555.

**Effective from 1 February 2016**

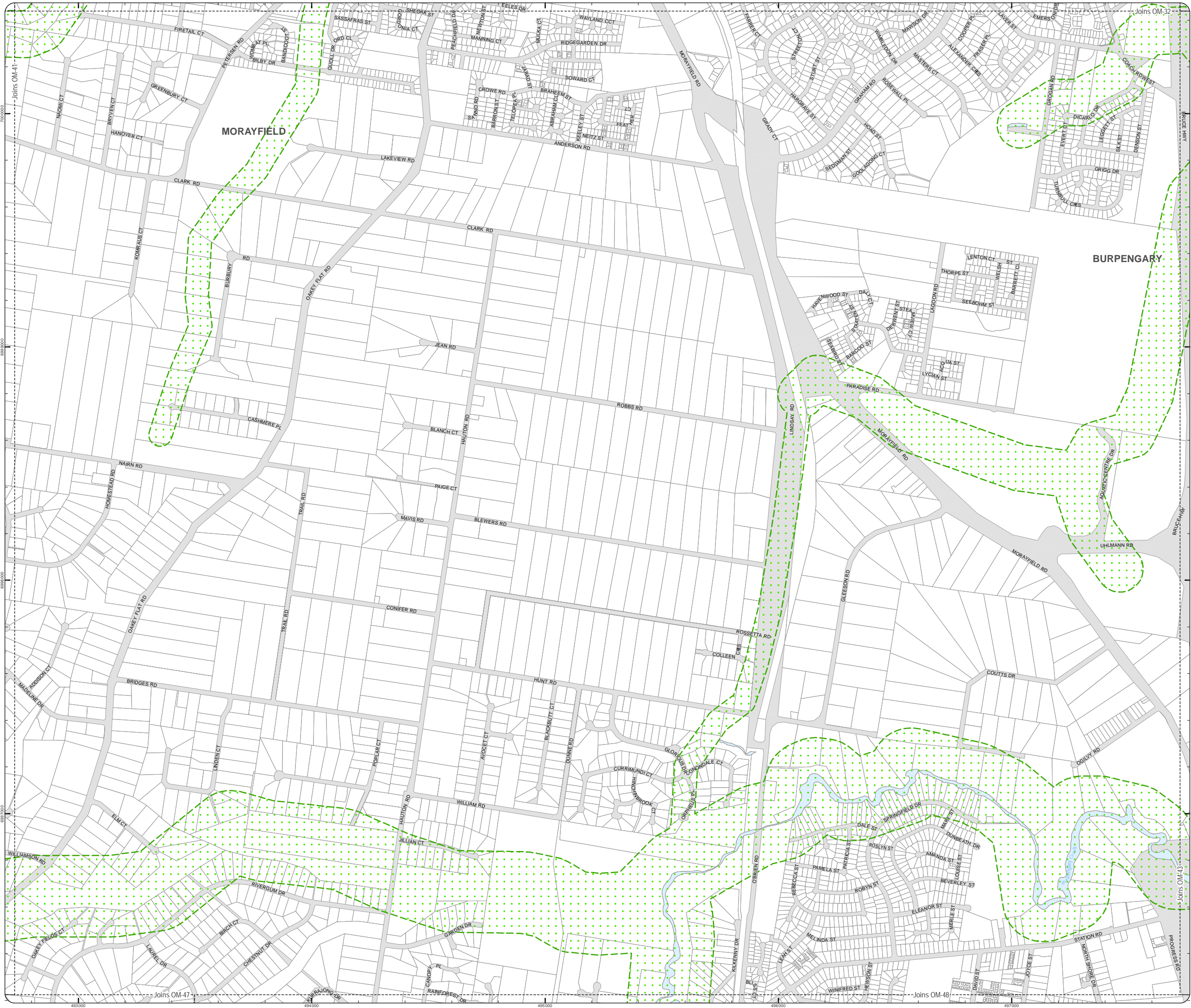


**DISCLAIMER:** Some of the information shown in this document has been provided to Council from external third parties. Council makes no representation and gives no warranty about the accuracy, reliability, completeness or suitability for any particular purpose of the information. Persons should not rely on the information shown in this document to make any decision with financial or legal implications and should instead rely on their own enquiries. To the full extent that it is able to do so in law, Council disclaims all liability (including liability in negligence) for all costs, losses and damages (including indirect and consequential costs, losses and damages) caused by or arising from anyone using or relying on the information shown in this document for any purpose whatsoever. © Copyright Moreton Bay Regional Council 2016

DCDB (Version Nov 2015) is reproduced with the permission of the State of Queensland





**OM-42 EORA  
Overlay Map**





**PLANNING SCHEME  
OVERLAY MAP - ENVIRONMENTAL  
OFFSET RECEIVING AREAS**

-  Property boundaries
-  Receiving Area

Please read the following notes about this overlay map:

This overlay map only affects you if you are clearing native vegetation and are required to undertake offset planting. This map identifies the receiving areas within which offset planting could occur.

This overlay map assists with interpreting and applying development requirements throughout the planning scheme.

Inclusion in this map does not mean there are associated requirements.

Refer to the Values and constraints assessment criteria relating to Environmental areas in relevant zone code, local plan code and/or development codes for requirements associated with this overlay map.

For further information regarding this overlay, please refer to the information sheets on Council's website ([www.moretonbay.qld.gov.au/mbrplanningscheme](http://www.moretonbay.qld.gov.au/mbrplanningscheme)) or contact council on 3205 0555.

**Effective from 1 February 2016**

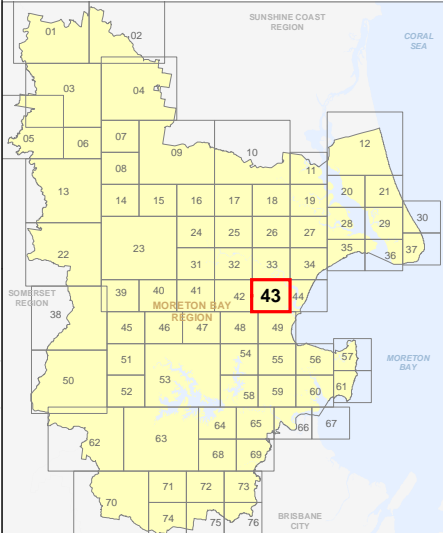
0 200 400 600 Metres

SCALE (A3): 1:15,000

DCDB Version: November 2015  
Projection: Map Grid of Australia, Zone 56  
Horizontal Datum: Geocentric Datum of Australia 1994

**DISCLAIMER:** Some of the information shown in this document has been provided to Council from external third parties. Council makes no representation and gives no warranty about the accuracy, reliability, completeness or suitability for any particular purpose of the information. Persons should not rely on the information shown in this document to make any decision with financial or legal implications and should instead rely on their own enquiries. To the full extent that it is able to do so in law, Council disclaims all liability (including liability in negligence) for all costs, losses and damages (including indirect and consequential costs, losses and damages) caused by or arising from anyone using or relying on the information shown in this document for any purpose whatsoever. © Copyright Moreton Bay Regional Council 2016

DCDB (Version Nov 2015) is reproduced with the permission of the State of Queensland



**OM-43 EORA  
Overlay Map**



**PLANNING SCHEME  
OVERLAY MAP - ENVIRONMENTAL  
OFFSET RECEIVING AREAS**

- Property boundaries
- Receiving Area

Please read the following notes about this overlay map:

This overlay map only affects you if you are clearing native vegetation and are required to undertake offset planting. This map identifies the receiving areas within which offset planting could occur.

This overlay map assists with interpreting and applying development requirements throughout the planning scheme.

Inclusion in this map does not mean there are associated requirements.

Refer to the Values and constraints assessment criteria relating to Environmental areas in relevant zone code, local plan code and/or development codes for requirements associated with this overlay map.

For further information regarding this overlay, please refer to the information sheets on Council's website ([www.moretonbay.qld.gov.au/mbrplanningscheme](http://www.moretonbay.qld.gov.au/mbrplanningscheme)) or contact council on 3205 0555.

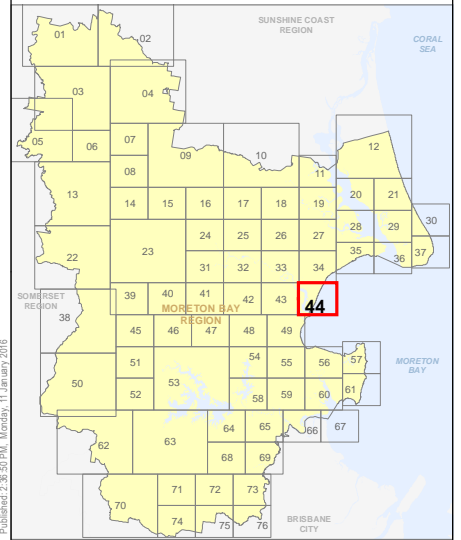
**Effective from 1 February 2016**



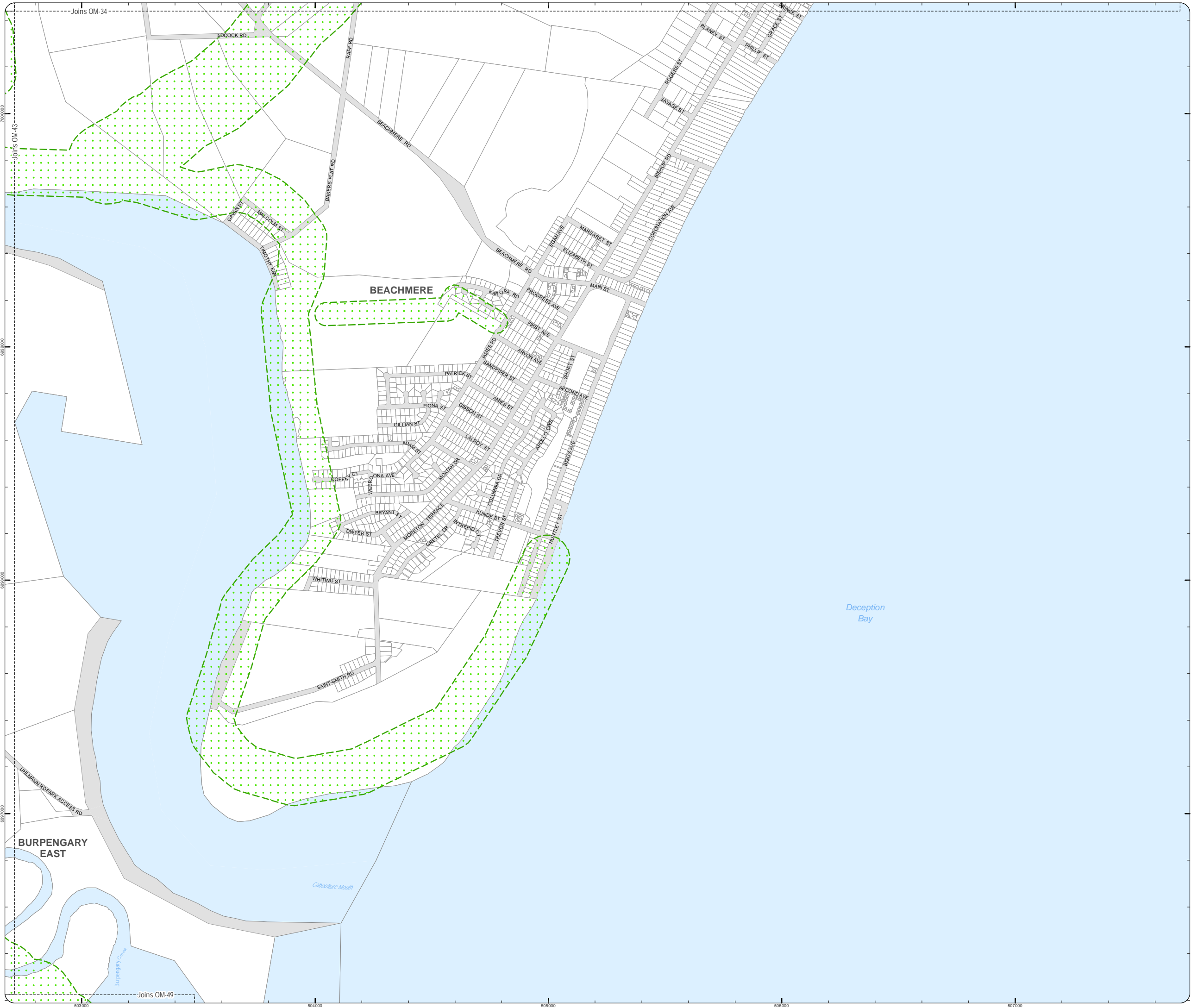
SCALE (A3): 1:15,000  
 DCDB Version: November 2015  
 Projection: Map Grid of Australia, Zone 56  
 Horizontal Datum: Geocentric Datum of Australia 1994

**DISCLAIMER:** Some of the information shown in this document has been provided to Council from external third parties. Council makes no representation and gives no warranty about the accuracy, reliability, completeness or suitability for any particular purpose of the information. Persons should not rely on the information shown in this document to make any decision with financial or legal implications and should instead rely on their own enquiries. To the full extent that it is able to do so in law, Council disclaims all liability (including liability in negligence) for all costs, losses and damages (including indirect and consequential costs, losses and damages) caused by or arising from anyone using or relying on the information shown in this document for any purpose whatsoever. © Copyright Moreton Bay Regional Council 2016

DCDB (Version Nov 2015) is reproduced with the permission of the State of Queensland





**OM-44 EORA  
Overlay Map**





**PLANNING SCHEME  
OVERLAY MAP - ENVIRONMENTAL  
OFFSET RECEIVING AREAS**

-  Property boundaries
-  Receiving Area

Please read the following notes about this overlay map:

This overlay map only affects you if you are clearing native vegetation and are required to undertake offset planting. This map identifies the receiving areas within which offset planting could occur.

This overlay map assists with interpreting and applying development requirements throughout the planning scheme.

Inclusion in this map does not mean there are associated requirements.

Refer to the Values and constraints assessment criteria relating to Environmental areas in relevant zone code, local plan code and/or development codes for requirements associated with this overlay map.

For further information regarding this overlay, please refer to the information sheets on Council's website ([www.moretonbay.qld.gov.au/mbrplanningscheme](http://www.moretonbay.qld.gov.au/mbrplanningscheme)) or contact council on 3205 0555.

**Effective from 1 February 2016**

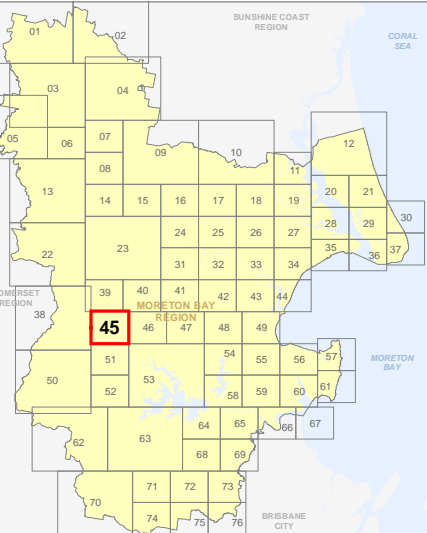
0 200 400 600 Metres

SCALE (A3): 1:15,000

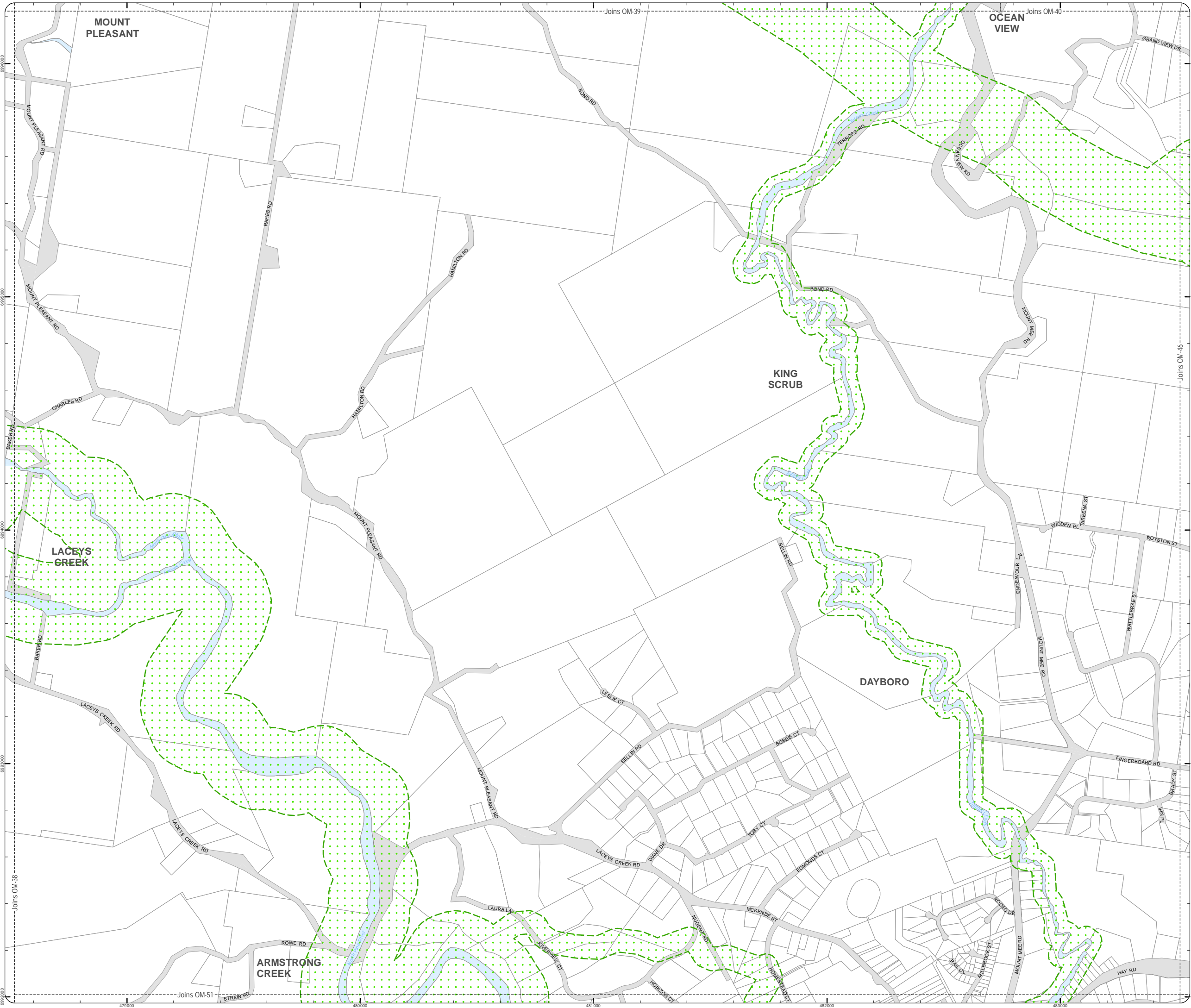
DCDB Version: November 2015  
Projection: Map Grid of Australia, Zone 56  
Horizontal Datum: Geocentric Datum of Australia 1994

**DISCLAIMER:** Some of the information shown in this document has been provided to Council from external third parties. Council makes no representation and gives no warranty about the accuracy, reliability, completeness or suitability for any particular purpose of the information. Persons should not rely on the information shown in this document to make any decision with financial or legal implications and should instead rely on their own enquiries. To the full extent that it is able to do so in law, Council disclaims all liability (including liability in negligence) for all costs, losses and damages (including indirect and consequential costs, losses and damages) caused by or arising from anyone using or relying on the information shown in this document for any purpose whatsoever. © Copyright Moreton Bay Regional Council 2016

DCDB (Version Nov 2015) is reproduced with the permission of the State of Queensland



**OM-45 EORA  
Overlay Map**



**PLANNING SCHEME  
OVERLAY MAP - ENVIRONMENTAL  
OFFSET RECEIVING AREAS**

- Property boundaries
- Receiving Area

Please read the following notes about this overlay map:

This overlay map only affects you if you are clearing native vegetation and are required to undertake offset planting. This map identifies the receiving areas within which offset planting could occur.

This overlay map assists with interpreting and applying development requirements throughout the planning scheme.

Inclusion in this map does not mean there are associated requirements.

Refer to the Values and constraints assessment criteria relating to Environmental areas in relevant zone code, local plan code and/or development codes for requirements associated with this overlay map.

For further information regarding this overlay, please refer to the information sheets on Council's website ([www.moretonbay.qld.gov.au/mbrplanningscheme](http://www.moretonbay.qld.gov.au/mbrplanningscheme)) or contact council on 3205 0555.

**Effective from 1 February 2016**

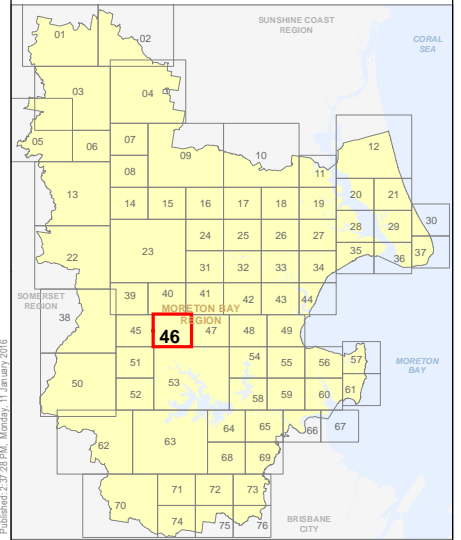
0 200 400 600 Metres

SCALE (A3): 1:15,000

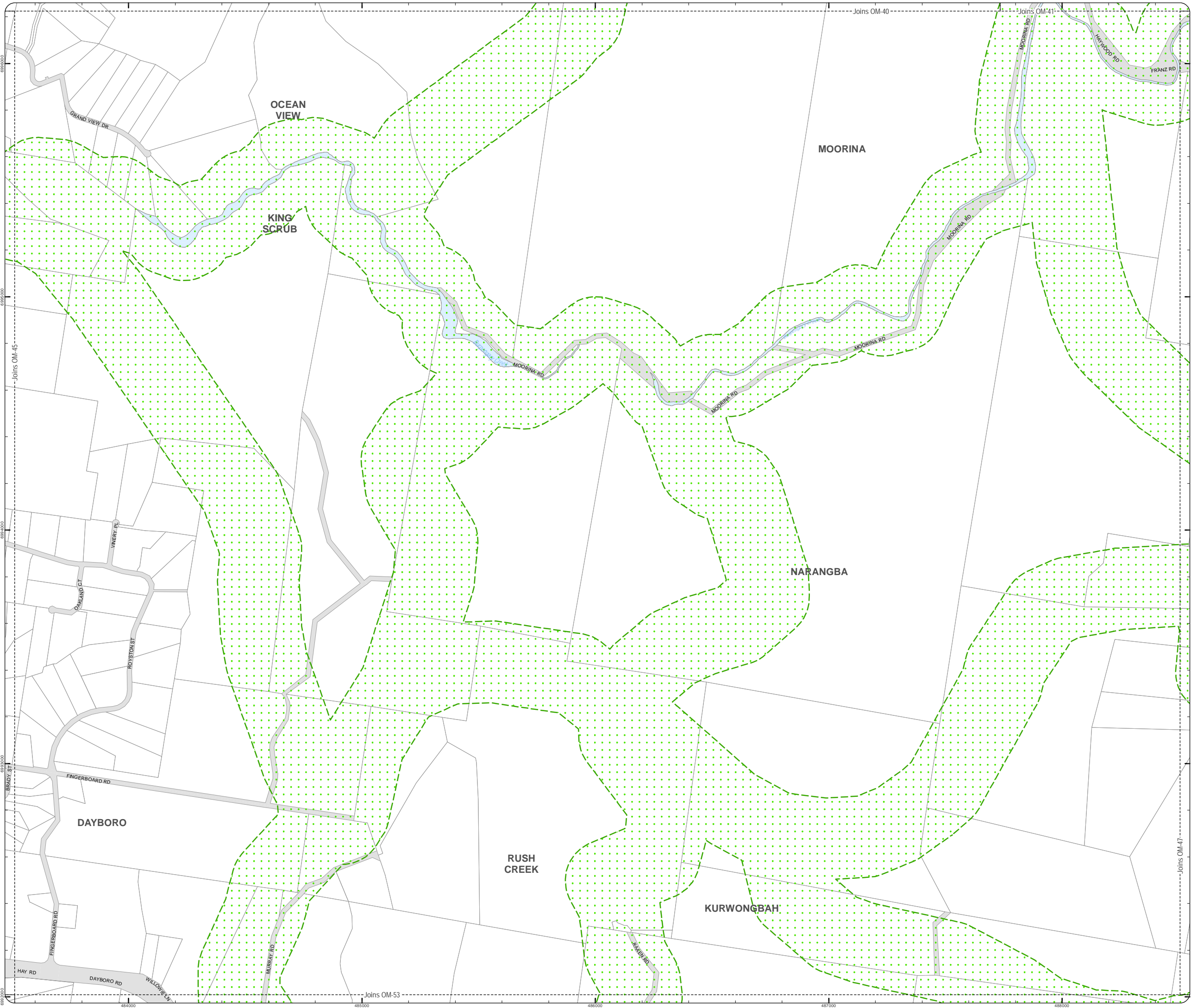
DCDB Version: November 2015  
Projection: Map Grid of Australia, Zone 56  
Horizontal Datum: Geocentric Datum of Australia 1994

**DISCLAIMER:** Some of the information shown in this document has been provided to Council from external third parties. Council makes no representation and gives no warranty about the accuracy, reliability, completeness or suitability for any particular purpose of the information. Persons should not rely on the information shown in this document to make any decision with financial or legal implications and should instead rely on their own enquiries. To the full extent that it is able to do so in law, Council disclaims all liability (including liability in negligence) for all costs, losses and damages (including indirect and consequential costs, losses and damages) caused by or arising from anyone using or relying on the information shown in this document for any purpose whatsoever. © Copyright Moreton Bay Regional Council 2016

DCDB (Version Nov 2015) is reproduced with the permission of the State of Queensland





**OM-46 EORA  
Overlay Map**





**PLANNING SCHEME  
OVERLAY MAP - ENVIRONMENTAL  
OFFSET RECEIVING AREAS**

-  Property boundaries
-  Receiving Area

Please read the following notes about this overlay map:

This overlay map only affects you if you are clearing native vegetation and are required to undertake offset planting. This map identifies the receiving areas within which offset planting could occur.

This overlay map assists with interpreting and applying development requirements throughout the planning scheme.

Inclusion in this map does not mean there are associated requirements.

Refer to the Values and constraints assessment criteria relating to Environmental areas in relevant zone code, local plan code and/or development codes for requirements associated with this overlay map.

For further information regarding this overlay, please refer to the information sheets on Council's website ([www.moretonbay.qld.gov.au/mbrclplanningscheme](http://www.moretonbay.qld.gov.au/mbrclplanningscheme)) or contact council on 3205 0555.

**Effective from 1 February 2016**

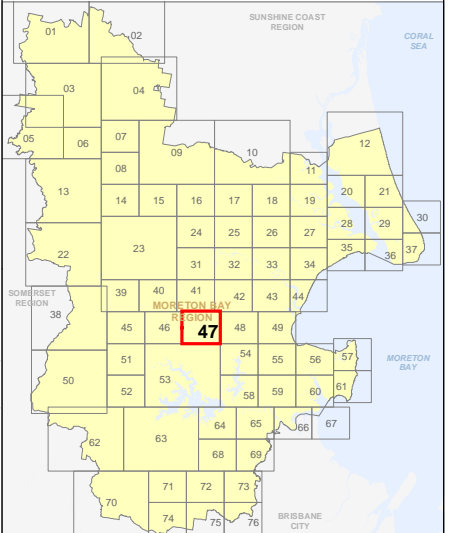
0 200 400 600 Metres

SCALE (A3): 1:15,000

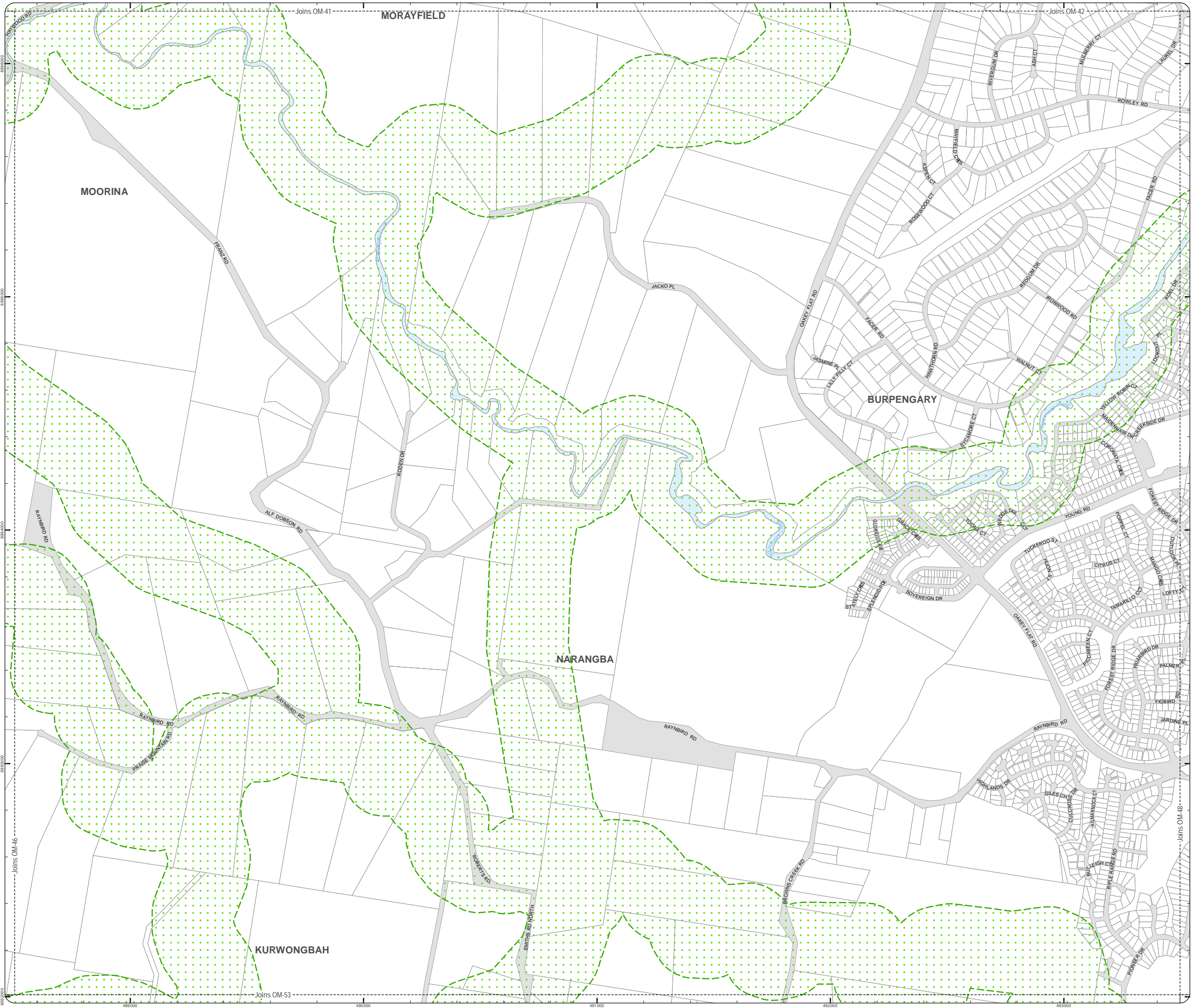
DCDB Version: November 2015  
Projection: Map Grid of Australia, Zone 56  
Horizontal Datum: Geocentric Datum of Australia 1994

**DISCLAIMER:** Some of the information shown in this document has been provided to Council from external third parties. Council makes no representation and gives no warranty about the accuracy, reliability, completeness or suitability for any particular purpose of the information. Persons should not rely on the information shown in this document to make any decision with financial or legal implications and should instead rely on their own enquiries. To the full extent that it is able to do so in law, Council disclaims all liability (including liability in negligence) for all costs, losses and damages (including indirect and consequential costs, losses and damages) caused by or arising from anyone using or relying on the information shown in this document for any purpose whatsoever. © Copyright Moreton Bay Regional Council 2016

DCDB (Version Nov 2015) is reproduced with the permission of the State of Queensland



**OM-47 EORA  
Overlay Map**





**PLANNING SCHEME  
OVERLAY MAP - ENVIRONMENTAL  
OFFSET RECEIVING AREAS**

- Property boundaries
- Receiving Area

Please read the following notes about this overlay map:

This overlay map only affects you if you are clearing native vegetation and are required to undertake offset planting. This map identifies the receiving areas within which offset planting could occur.

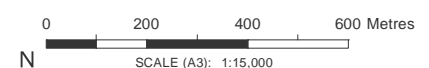
This overlay map assists with interpreting and applying development requirements throughout the planning scheme.

Inclusion in this map does not mean there are associated requirements.

Refer to the Values and constraints assessment criteria relating to Environmental areas in relevant zone code, local plan code and/or development codes for requirements associated with this overlay map.

For further information regarding this overlay, please refer to the information sheets on Council's website ([www.moretonbay.qld.gov.au/mbrplanningscheme](http://www.moretonbay.qld.gov.au/mbrplanningscheme)) or contact council on 3205 0555.

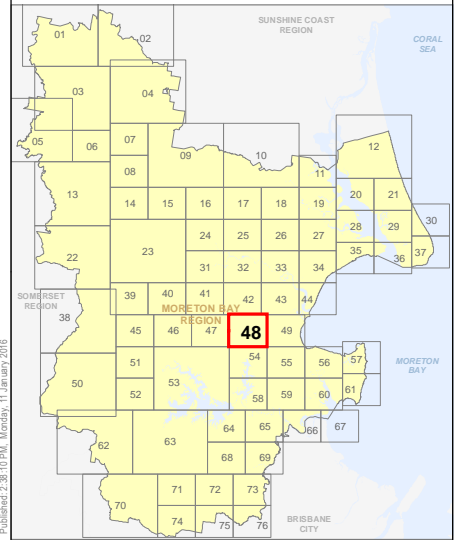
**Effective from 1 February 2016**



DCDB Version: November 2015  
 Projection: Map Grid of Australia, Zone 56  
 Horizontal Datum: Geocentric Datum of Australia 1994

**DISCLAIMER:** Some of the information shown in this document has been provided to Council from external third parties. Council makes no representation and gives no warranty about the accuracy, reliability, completeness or suitability for any particular purpose of the information. Persons should not rely on the information shown in this document to make any decision with financial or legal implications and should instead rely on their own enquiries. To the full extent that it is able to do so in law, Council disclaims all liability (including liability in negligence) for all costs, losses and damages (including indirect and consequential costs, losses and damages) caused by or arising from anyone using or relying on the information shown in this document for any purpose whatsoever. © Copyright Moreton Bay Regional Council 2016

DCDB (Version Nov 2015) is reproduced with the permission of the State of Queensland



**OM-48 EORA  
Overlay Map**





**PLANNING SCHEME**  
**OVERLAY MAP - ENVIRONMENTAL**  
**OFFSET RECEIVING AREAS**

- Property boundaries
- Receiving Area

Please read the following notes about this overlay map:

This overlay map only affects you if you are clearing native vegetation and are required to undertake offset planting. This map identifies the receiving areas within which offset planting could occur.

This overlay map assists with interpreting and applying development requirements throughout the planning scheme.

Inclusion in this map does not mean there are associated requirements.

Refer to the Values and constraints assessment criteria relating to Environmental areas in relevant zone code, local plan code and/or development codes for requirements associated with this overlay map.

For further information regarding this overlay, please refer to the information sheets on Council's website ([www.moretonbay.qld.gov.au/mbrplanningscheme](http://www.moretonbay.qld.gov.au/mbrplanningscheme)) or contact council on 3205 0555.

**Effective from 1 February 2016**

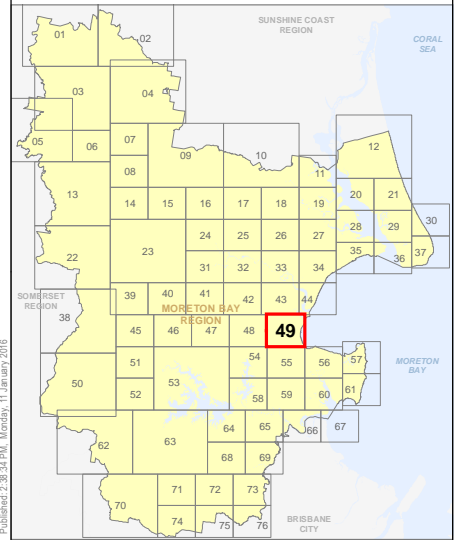
0 200 400 600 Metres

SCALE (A3): 1:15,000

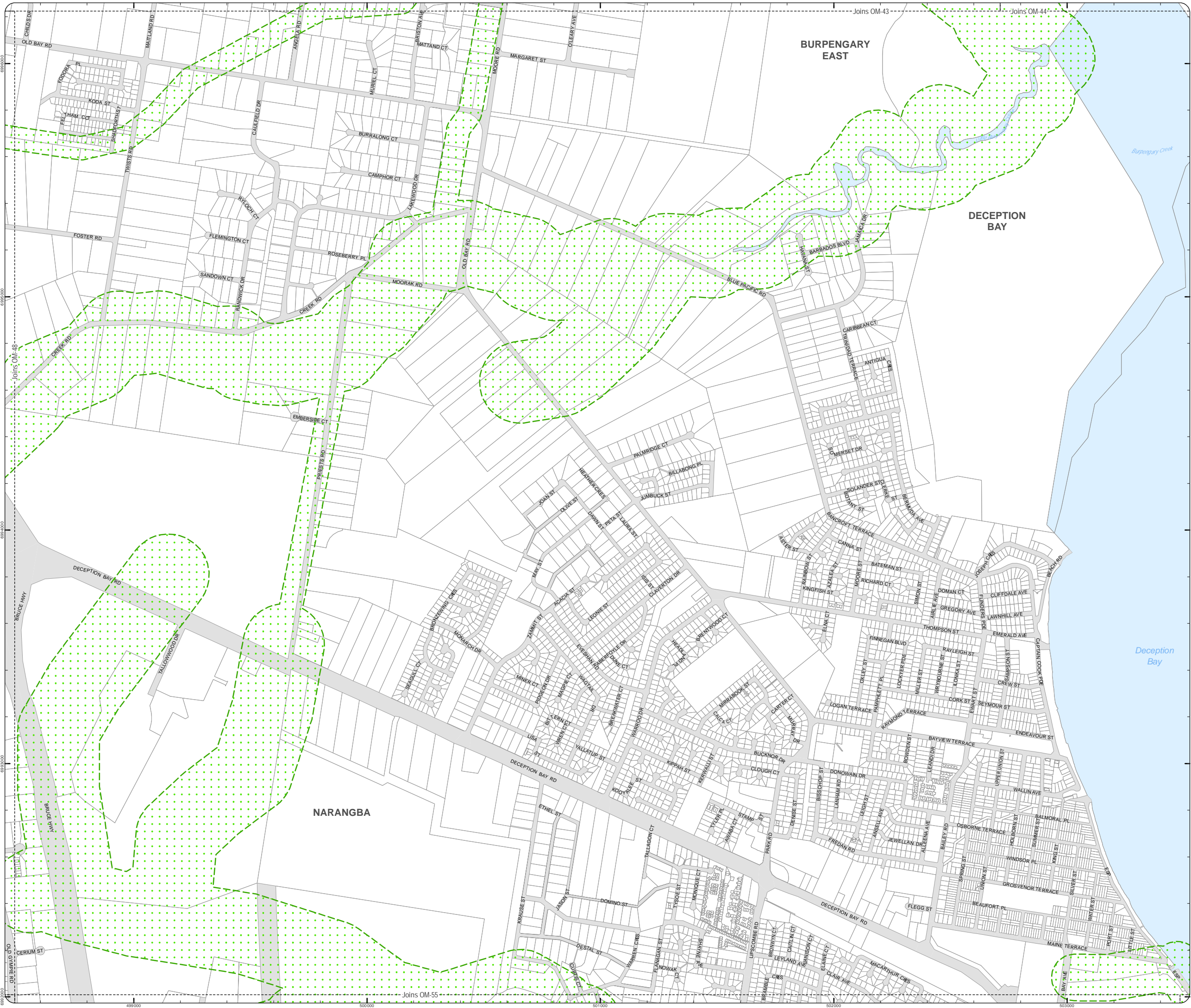
DCDB Version: November 2015  
Projection: Map Grid of Australia, Zone 56  
Horizontal Datum: Geocentric Datum of Australia 1994

**DISCLAIMER:** Some of the information shown in this document has been provided to Council from external third parties. Council makes no representation and gives no warranty about the accuracy, reliability, completeness or suitability for any particular purpose of the information. Persons should not rely on the information shown in this document to make any decision with financial or legal implications and should instead rely on their own enquiries. To the full extent that it is able to do so in law, Council disclaims all liability (including liability in negligence) for all costs, losses and damages (including indirect and consequential costs, losses and damages) caused by or arising from anyone using or relying on the information shown in this document for any purpose whatsoever. © Copyright Moreton Bay Regional Council 2016

DCDB (Version Nov 2015) is reproduced with the permission of the State of Queensland



**OM-49 EORA**  
**Overlay Map**



**PLANNING SCHEME  
OVERLAY MAP - ENVIRONMENTAL  
OFFSET RECEIVING AREAS**

- Property boundaries
- Receiving Area

Please read the following notes about this overlay map:

This overlay map only affects you if you are clearing native vegetation and are required to undertake offset planting. This map identifies the receiving areas within which offset planting could occur.

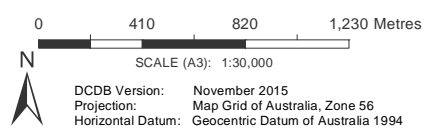
This overlay map assists with interpreting and applying development requirements throughout the planning scheme.

Inclusion in this map does not mean there are associated requirements.

Refer to the Values and constraints assessment criteria relating to Environmental areas in relevant zone code, local plan code and/or development codes for requirements associated with this overlay map.

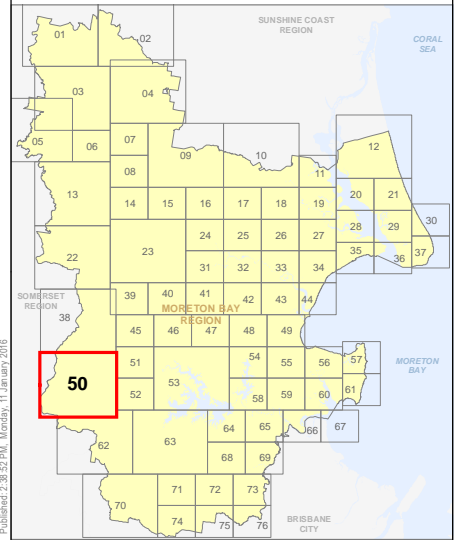
For further information regarding this overlay, please refer to the information sheets on Council's website ([www.moretonbay.qld.gov.au/mbrclplanningscheme](http://www.moretonbay.qld.gov.au/mbrclplanningscheme)) or contact council on 3205 0555.

**Effective from 1 February 2016**

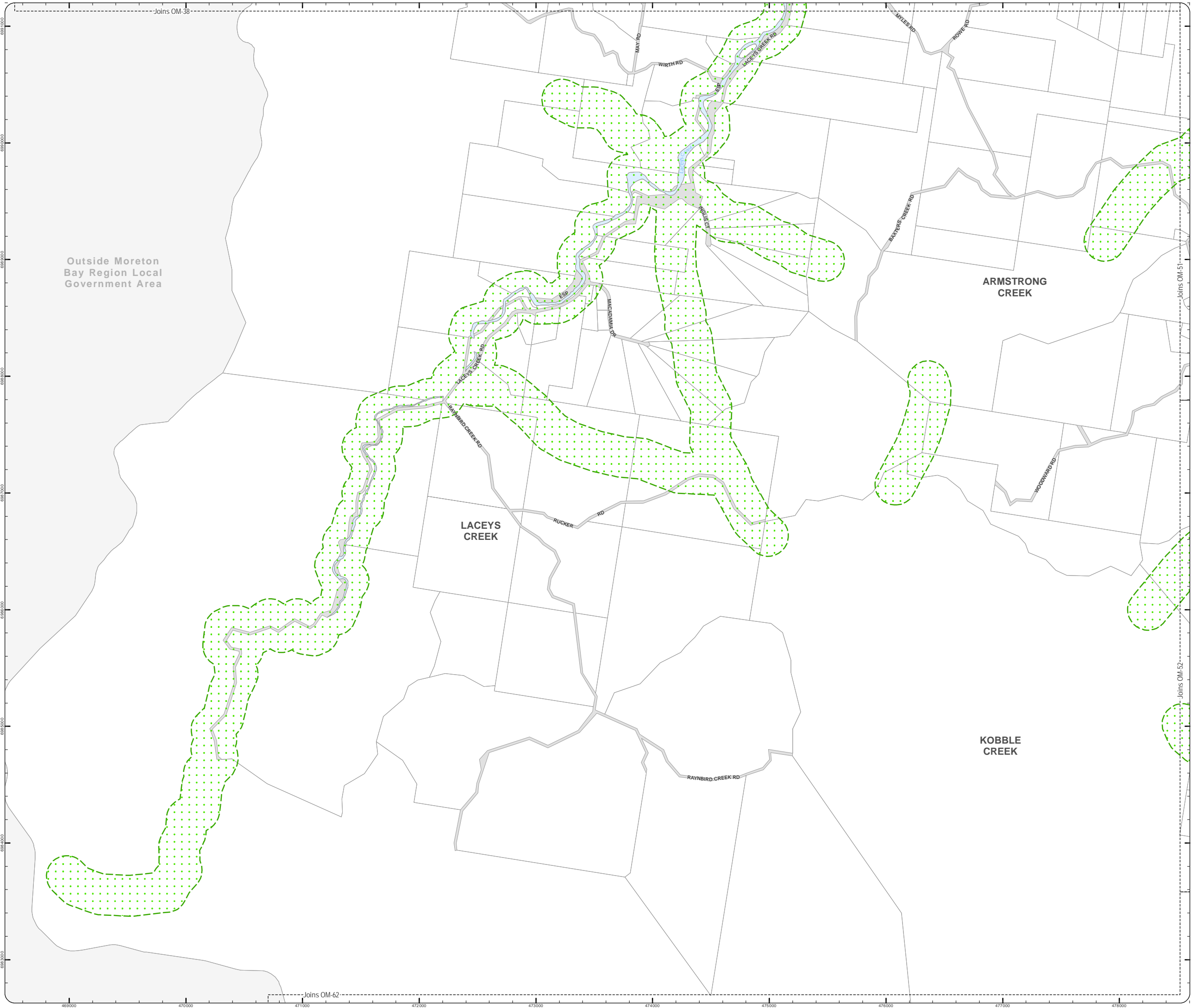


**DISCLAIMER:** Some of the information shown in this document has been provided to Council from external third parties. Council makes no representation and gives no warranty about the accuracy, reliability, completeness or suitability for any particular purpose of the information. Persons should not rely on the information shown in this document to make any decision with financial or legal implications and should instead rely on their own enquiries. To the full extent that it is able to do so in law, Council disclaims all liability (including liability in negligence) for all costs, losses and damages (including indirect and consequential costs, losses and damages) caused by or arising from anyone using or relying on the information shown in this document for any purpose whatsoever. © Copyright Moreton Bay Regional Council 2016

DCDB (Version Nov 2015) is reproduced with the permission of the State of Queensland



**OM-50 EORA  
Overlay Map**



OM-Environmental\_Offset\_Receiving\_Areas.mxd

Published 2:38:52 PM, Monday, 11 January 2016



**PLANNING SCHEME  
OVERLAY MAP - ENVIRONMENTAL  
OFFSET RECEIVING AREAS**

- Property boundaries
- Receiving Area

Please read the following notes about this overlay map:

This overlay map only affects you if you are clearing native vegetation and are required to undertake offset planting. This map identifies the receiving areas within which offset planting could occur.

This overlay map assists with interpreting and applying development requirements throughout the planning scheme.

Inclusion in this map does not mean there are associated requirements.

Refer to the Values and constraints assessment criteria relating to Environmental areas in relevant zone code, local plan code and/or development codes for requirements associated with this overlay map.

For further information regarding this overlay, please refer to the information sheets on Council's website ([www.moretonbay.qld.gov.au/mbrplanningscheme](http://www.moretonbay.qld.gov.au/mbrplanningscheme)) or contact council on 3205 0555.

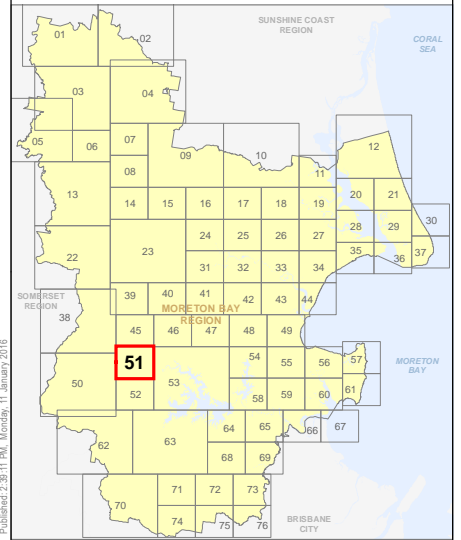
**Effective from 1 February 2016**



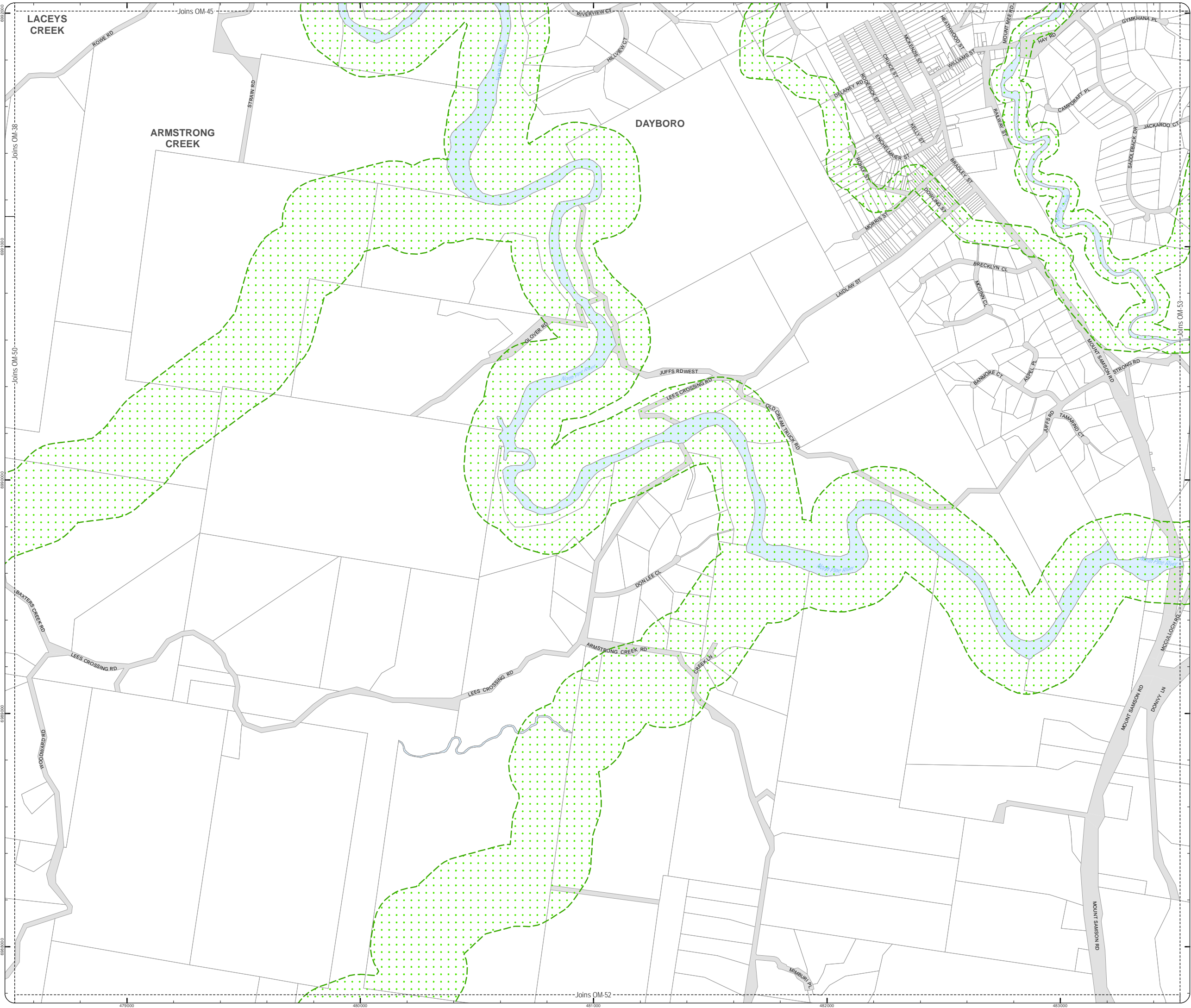
DCDB Version: November 2015  
 Projection: Map Grid of Australia, Zone 56  
 Horizontal Datum: Geocentric Datum of Australia 1994

**DISCLAIMER:** Some of the information shown in this document has been provided to Council from external third parties. Council makes no representation and gives no warranty about the accuracy, reliability, completeness or suitability for any particular purpose of the information. Persons should not rely on the information shown in this document to make any decision with financial or legal implications and should instead rely on their own enquiries. To the full extent that it is able to do so in law, Council disclaims all liability (including liability in negligence) for all costs, losses and damages (including indirect and consequential costs, losses and damages) caused by or arising from anyone using or relying on the information shown in this document for any purpose whatsoever. © Copyright Moreton Bay Regional Council 2016

DCDB (Version Nov 2015) is reproduced with the permission of the State of Queensland



**OM-51 EORA  
Overlay Map**



**PLANNING SCHEME  
OVERLAY MAP - ENVIRONMENTAL  
OFFSET RECEIVING AREAS**

- Property boundaries
- Receiving Area

Please read the following notes about this overlay map:

This overlay map only affects you if you are clearing native vegetation and are required to undertake offset planting. This map identifies the receiving areas within which offset planting could occur.

This overlay map assists with interpreting and applying development requirements throughout the planning scheme.

Inclusion in this map does not mean there are associated requirements.

Refer to the Values and constraints assessment criteria relating to Environmental areas in relevant zone code, local plan code and/or development codes for requirements associated with this overlay map.

For further information regarding this overlay, please refer to the information sheets on Council's website ([www.moretonbay.qld.gov.au/mbrplanningscheme](http://www.moretonbay.qld.gov.au/mbrplanningscheme)) or contact council on 3205 0555.

**Effective from 1 February 2016**

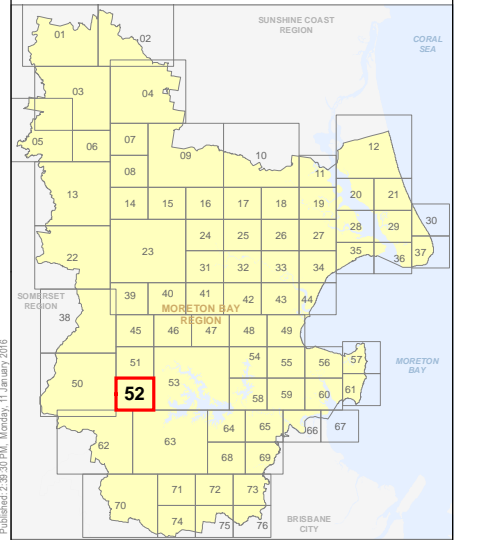
0 200 400 600 Metres

SCALE (A3): 1:15,000

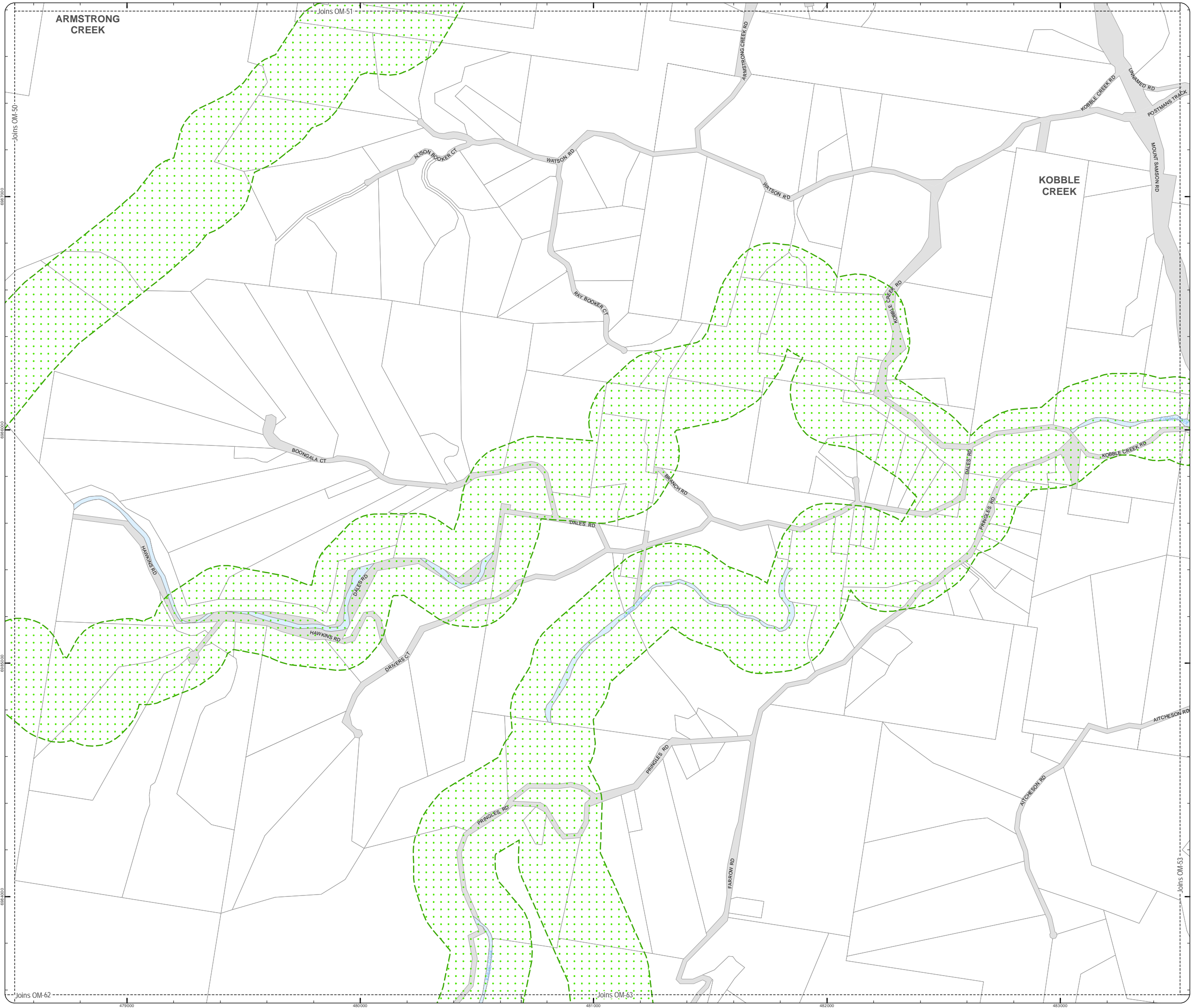
DCDB Version: November 2015  
Projection: Map Grid of Australia, Zone 56  
Horizontal Datum: Geocentric Datum of Australia 1994

**DISCLAIMER:** Some of the information shown in this document has been provided to Council from external third parties. Council makes no representation and gives no warranty about the accuracy, reliability, completeness or suitability for any particular purpose of the information. Persons should not rely on the information shown in this document to make any decision with financial or legal implications and should instead rely on their own enquiries. To the full extent that it is able to do so in law, Council disclaims all liability (including liability in negligence) for all costs, losses and damages (including indirect and consequential costs, losses and damages) caused by or arising from anyone using or relying on the information shown in this document for any purpose whatsoever. © Copyright Moreton Bay Regional Council 2016

DCDB (Version Nov 2015) is reproduced with the permission of the State of Queensland



**OM-52 EORA  
Overlay Map**





**PLANNING SCHEME  
OVERLAY MAP - ENVIRONMENTAL  
OFFSET RECEIVING AREAS**

- Property boundaries
- Receiving Area

Please read the following notes about this overlay map:

This overlay map only affects you if you are clearing native vegetation and are required to undertake offset planting. This map identifies the receiving areas within which offset planting could occur.

This overlay map assists with interpreting and applying development requirements throughout the planning scheme.

Inclusion in this map does not mean there are associated requirements.

Refer to the Values and constraints assessment criteria relating to Environmental areas in relevant zone code, local plan code and/or development codes for requirements associated with this overlay map.

For further information regarding this overlay, please refer to the information sheets on Council's website ([www.moretonbay.qld.gov.au/mbrplanningscheme](http://www.moretonbay.qld.gov.au/mbrplanningscheme)) or contact council on 3205 0555.

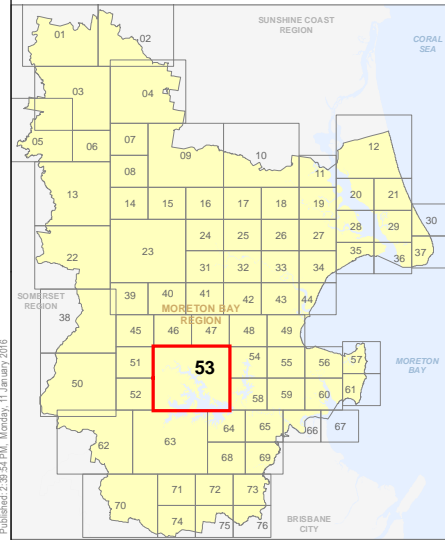
**Effective from 1 February 2016**



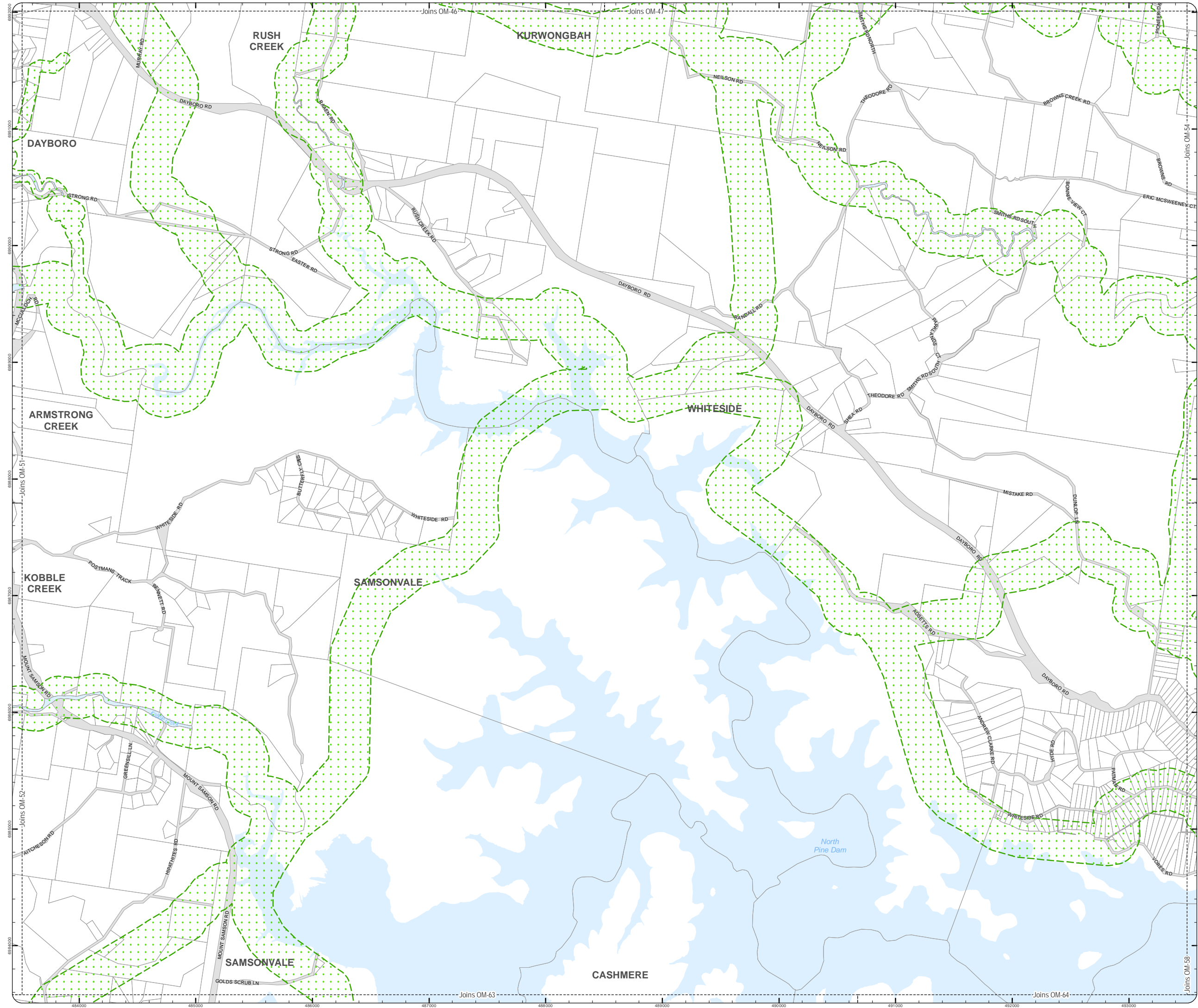
DCDB Version: November 2015  
Projection: Map Grid of Australia, Zone 56  
Horizontal Datum: Geocentric Datum of Australia 1994

**DISCLAIMER:** Some of the information shown in this document has been provided to Council from external third parties. Council makes no representation and gives no warranty about the accuracy, reliability, completeness or suitability for any particular purpose of the information. Persons should not rely on the information shown in this document to make any decision with financial or legal implications and should instead rely on their own enquiries. To the full extent that it is able to do so in law, Council disclaims all liability (including liability in negligence) for all costs, losses and damages (including indirect and consequential costs, losses and damages) caused by or arising from anyone using or relying on the information shown in this document for any purpose whatsoever. © Copyright Moreton Bay Regional Council 2016

DCDB (Version Nov 2015) is reproduced with the permission of the State of Queensland



**OM-53 EORA  
Overlay Map**





**PLANNING SCHEME  
OVERLAY MAP - ENVIRONMENTAL  
OFFSET RECEIVING AREAS**

- Property boundaries
- Receiving Area

Please read the following notes about this overlay map:

This overlay map only affects you if you are clearing native vegetation and are required to undertake offset planting. This map identifies the receiving areas within which offset planting could occur.

This overlay map assists with interpreting and applying development requirements throughout the planning scheme.

Inclusion in this map does not mean there are associated requirements.

Refer to the Values and constraints assessment criteria relating to Environmental areas in relevant zone code, local plan code and/or development codes for requirements associated with this overlay map.

For further information regarding this overlay, please refer to the information sheets on Council's website ([www.moretonbay.qld.gov.au/mbrplanningscheme](http://www.moretonbay.qld.gov.au/mbrplanningscheme)) or contact council on 3205 0555.

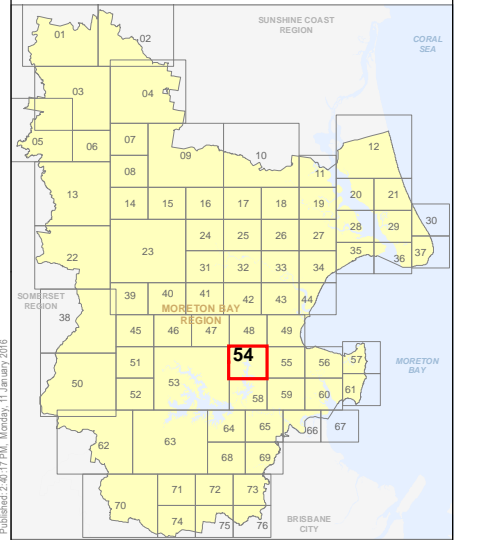
**Effective from 1 February 2016**



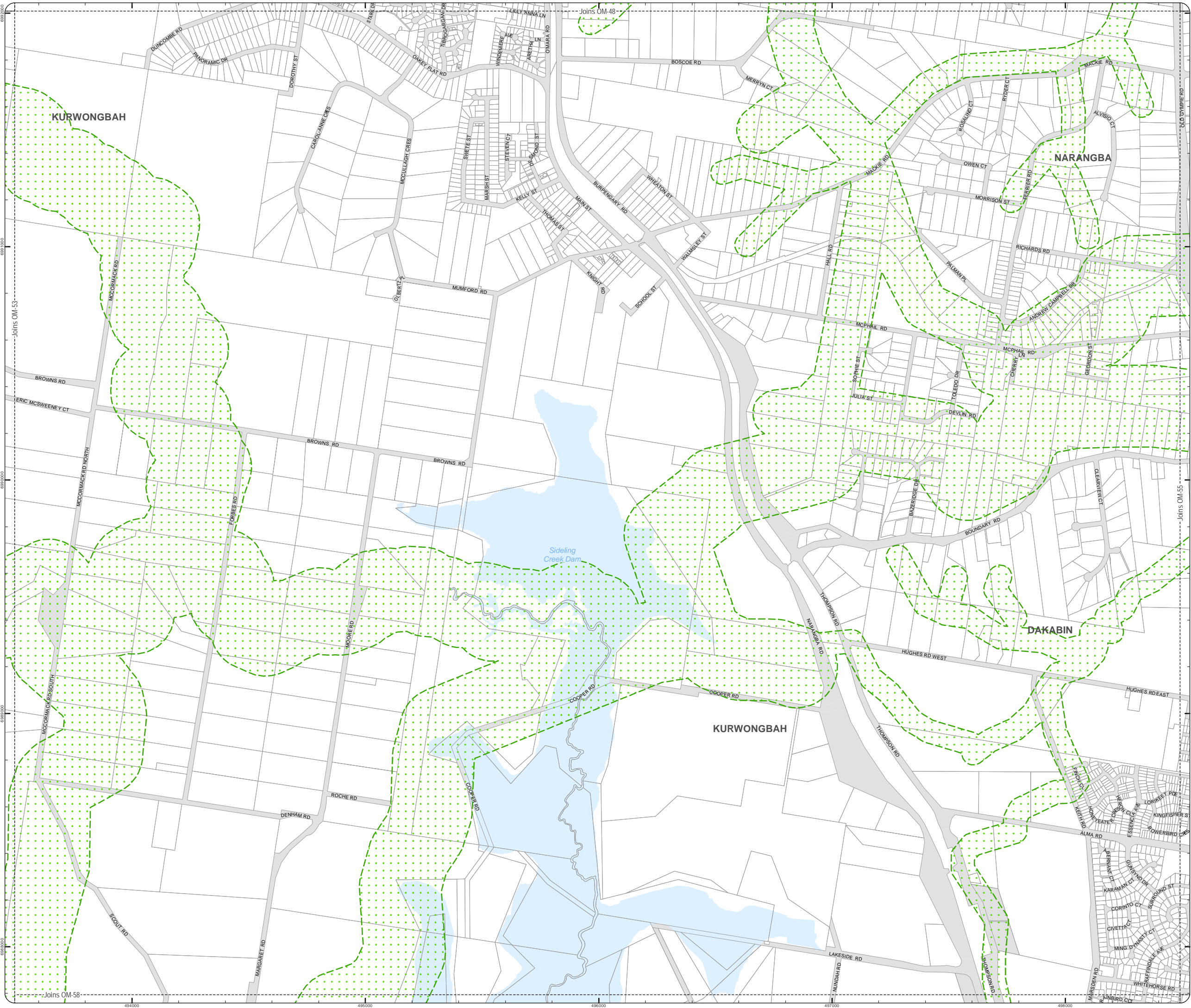
DCDB Version: November 2015  
 Projection: Map Grid of Australia, Zone 56  
 Horizontal Datum: Geocentric Datum of Australia 1994

**DISCLAIMER:** Some of the information shown in this document has been provided to Council from external third parties. Council makes no representation and gives no warranty about the accuracy, reliability, completeness or suitability for any particular purpose of the information. Persons should not rely on the information shown in this document to make any decision with financial or legal implications and should instead rely on their own enquiries. To the full extent that it is able to do so in law, Council disclaims all liability (including liability in negligence) for all costs, losses and damages (including indirect and consequential costs, losses and damages) caused by or arising from anyone using or relying on the information shown in this document for any purpose whatsoever. © Copyright Moreton Bay Regional Council 2016

DCDB (Version Nov 2015) is reproduced with the permission of the State of Queensland



**OM-54 EORA  
Overlay Map**





**PLANNING SCHEME  
OVERLAY MAP - ENVIRONMENTAL  
OFFSET RECEIVING AREAS**

- Property boundaries
- North Lakes Locality
- Receiving Area

Please read the following notes about this overlay map:

This overlay map only affects you if you are clearing native vegetation and are required to undertake offset planting. This map identifies the receiving areas within which offset planting could occur.

This overlay map assists with interpreting and applying development requirements throughout the planning scheme.

Inclusion in this map does not mean there are associated requirements.

Refer to the Values and constraints assessment criteria relating to Environmental areas in relevant zone code, local plan code and/or development codes for requirements associated with this overlay map.

For further information regarding this overlay, please refer to the information sheets on Council's website ([www.moretonbay.qld.gov.au/mbrclplanningScheme](http://www.moretonbay.qld.gov.au/mbrclplanningScheme)) or contact council on 3205 0555.

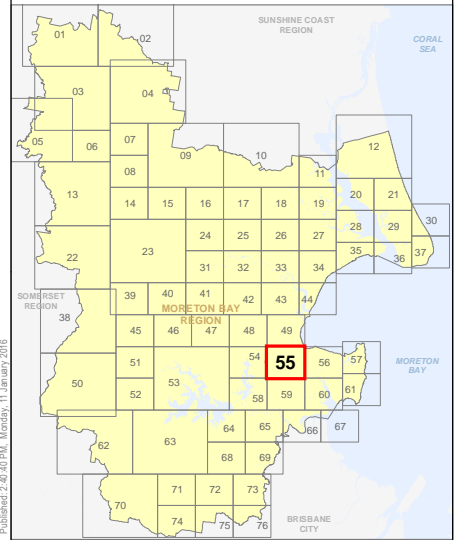
**Effective from 1 February 2016**



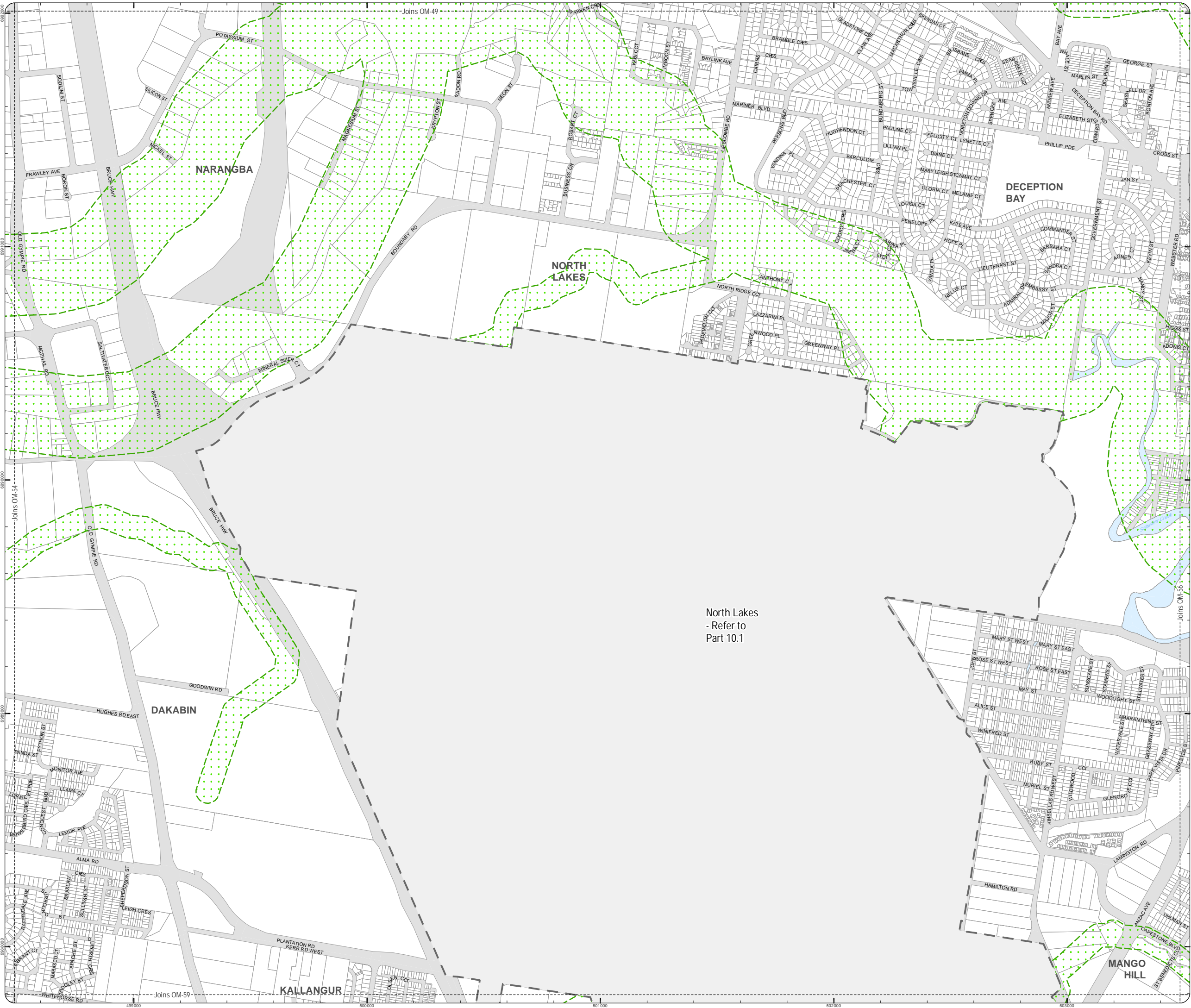
DCDB Version: November 2015  
 Projection: Map Grid of Australia, Zone 56  
 Horizontal Datum: Geocentric Datum of Australia 1994

**DISCLAIMER:** Some of the information shown in this document has been provided to Council from external third parties. Council makes no representation and gives no warranty about the accuracy, reliability, completeness or suitability for any particular purpose of the information. Persons should not rely on the information shown in this document to make any decision with financial or legal implications and should instead rely on their own enquiries. To the full extent that it is able to do so in law, Council disclaims all liability (including liability in negligence) for all costs, losses and damages (including indirect and consequential costs, losses and damages) caused by or arising from anyone using or relying on the information shown in this document for any purpose whatsoever. © Copyright Moreton Bay Regional Council 2016

DCDB (Version Nov 2015) is reproduced with the permission of the State of Queensland





**OM-55 EORA  
Overlay Map**



North Lakes  
- Refer to  
Part 10.1



**PLANNING SCHEME**  
**OVERLAY MAP - ENVIRONMENTAL**  
**OFFSET RECEIVING AREAS**

-  Property boundaries
-  Receiving Area

Please read the following notes about this overlay map:

This overlay map only affects you if you are clearing native vegetation and are required to undertake offset planting. This map identifies the receiving areas within which offset planting could occur.

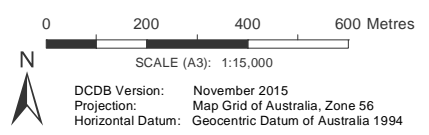
This overlay map assists with interpreting and applying development requirements throughout the planning scheme.

Inclusion in this map does not mean there are associated requirements.

Refer to the Values and constraints assessment criteria relating to Environmental areas in relevant zone code, local plan code and/or development codes for requirements associated with this overlay map.

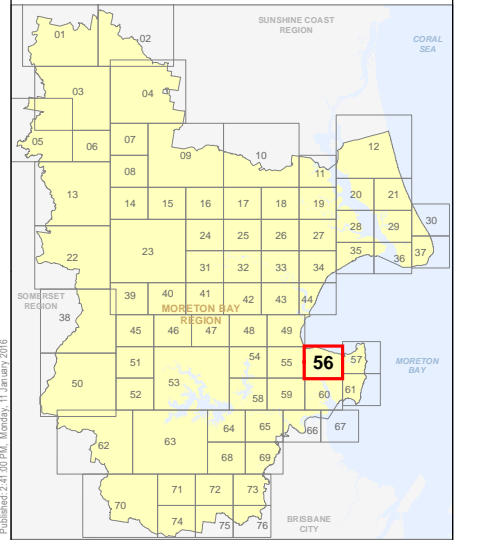
For further information regarding this overlay, please refer to the information sheets on Council's website ([www.moretonbay.qld.gov.au/mbrplanningscheme](http://www.moretonbay.qld.gov.au/mbrplanningscheme)) or contact council on 3205 0555.

**Effective from 1 February 2016**

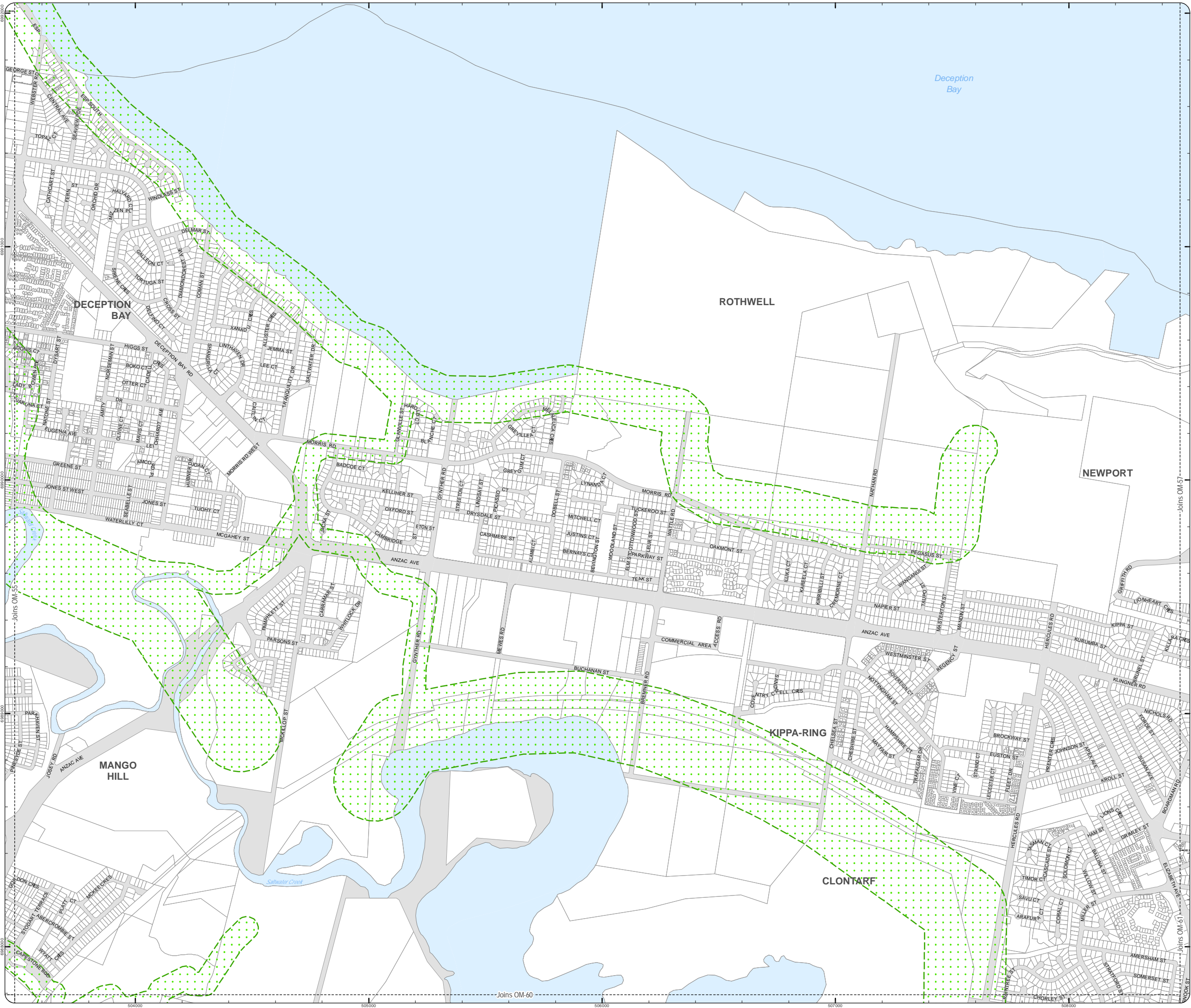


**DISCLAIMER:** Some of the information shown in this document has been provided to Council from external third parties. Council makes no representation and gives no warranty about the accuracy, reliability, completeness or suitability for any particular purpose of the information. Persons should not rely on the information shown in this document to make any decision with financial or legal implications and should instead rely on their own enquiries. To the full extent that it is able to do so in law, Council disclaims all liability (including liability in negligence) for all costs, losses and damages (including indirect and consequential costs, losses and damages) caused by or arising from anyone using or relying on the information shown in this document for any purpose whatsoever. © Copyright Moreton Bay Regional Council 2016

DCDB (Version Nov 2015) is reproduced with the permission of the State of Queensland




**OM-56 EORA**  
**Overlay Map**





**PLANNING SCHEME**  
**OVERLAY MAP - ENVIRONMENTAL**  
**OFFSET RECEIVING AREAS**

 Property boundaries

 Receiving Area

Please read the following notes about this overlay map:

This overlay map only affects you if you are clearing native vegetation and are required to undertake offset planting. This map identifies the receiving areas within which offset planting could occur.

This overlay map assists with interpreting and applying development requirements throughout the planning scheme.

Inclusion in this map does not mean there are associated requirements.

Refer to the Values and constraints assessment criteria relating to Environmental areas in relevant zone code, local plan code and/or development codes for requirements associated with this overlay map.

For further information regarding this overlay, please refer to the information sheets on Council's website ([www.moretonbay.qld.gov.au/mbrplanningscheme](http://www.moretonbay.qld.gov.au/mbrplanningscheme)) or contact council on 3205 0555.

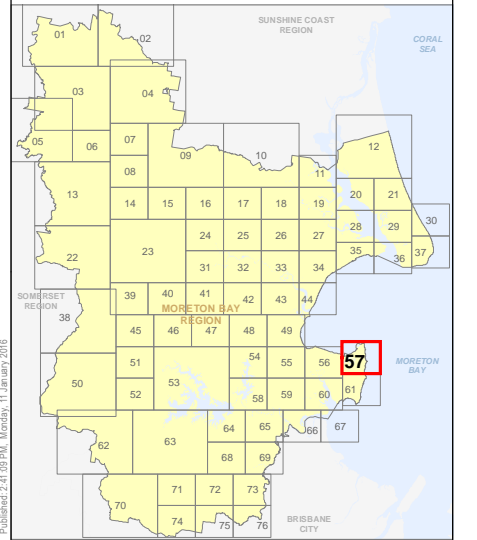
**Effective from 1 February 2016**



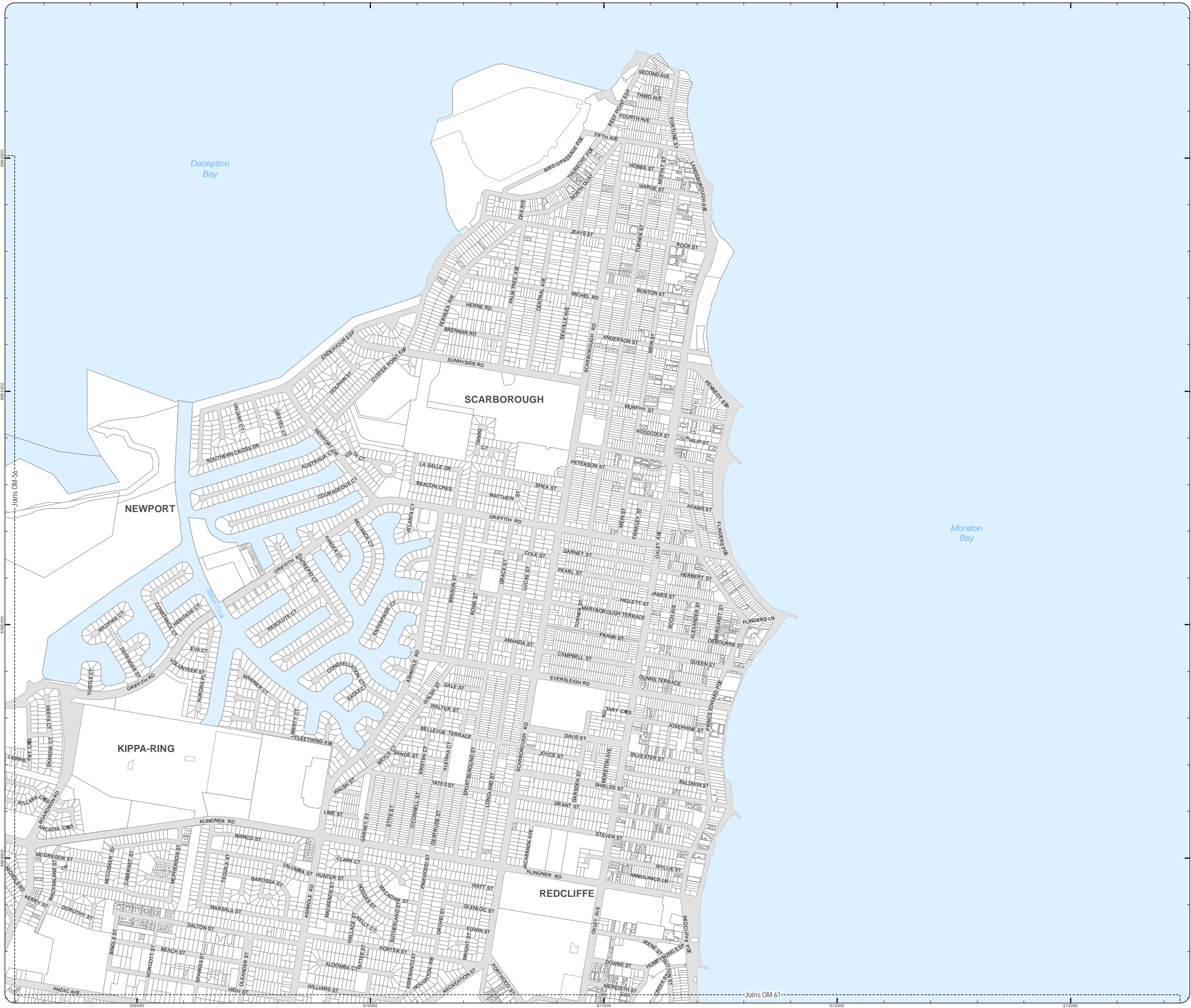
SCALE (A3): 1:15,000  
DCDB Version: November 2015  
Projection: Map Grid of Australia, Zone 56  
Horizontal Datum: Geocentric Datum of Australia 1994

**DISCLAIMER:** Some of the information shown in this document has been provided to Council from external third parties. Council makes no representation and gives no warranty about the accuracy, reliability, completeness or suitability for any particular purpose of the information. Persons should not rely on the information shown in this document to make any decision with financial or legal implications and should instead rely on their own enquiries. To the full extent that it is able to do so in law, Council disclaims all liability (including liability in negligence) for all costs, losses and damages (including indirect and consequential costs, losses and damages) caused by or arising from anyone using or relying on the information shown in this document for any purpose whatsoever. © Copyright Moreton Bay Regional Council 2016

DCDB (Version Nov 2015) is reproduced with the permission of the State of Queensland



**OM-57 EORA**  
**Overlay Map**





**PLANNING SCHEME  
OVERLAY MAP - ENVIRONMENTAL  
OFFSET RECEIVING AREAS**

- Property boundaries
- Receiving Area

Please read the following notes about this overlay map:

This overlay map only affects you if you are clearing native vegetation and are required to undertake offset planting. This map identifies the receiving areas within which offset planting could occur.

This overlay map assists with interpreting and applying development requirements throughout the planning scheme.

Inclusion in this map does not mean there are associated requirements.

Refer to the Values and constraints assessment criteria relating to Environmental areas in relevant zone code, local plan code and/or development codes for requirements associated with this overlay map.

For further information regarding this overlay, please refer to the information sheets on Council's website ([www.moretonbay.qld.gov.au/mbr/planningscheme](http://www.moretonbay.qld.gov.au/mbr/planningscheme)) or contact council on 3205 0555.

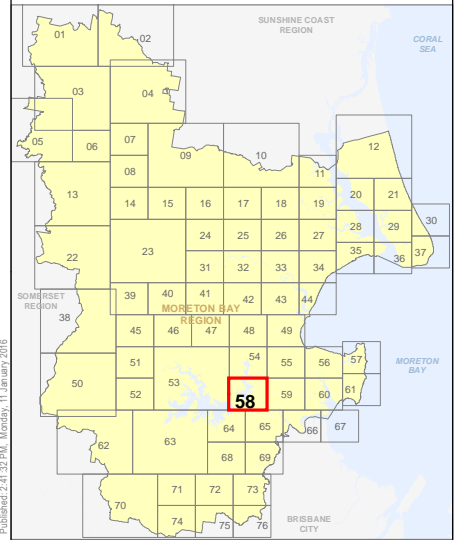
**Effective from 1 February 2016**



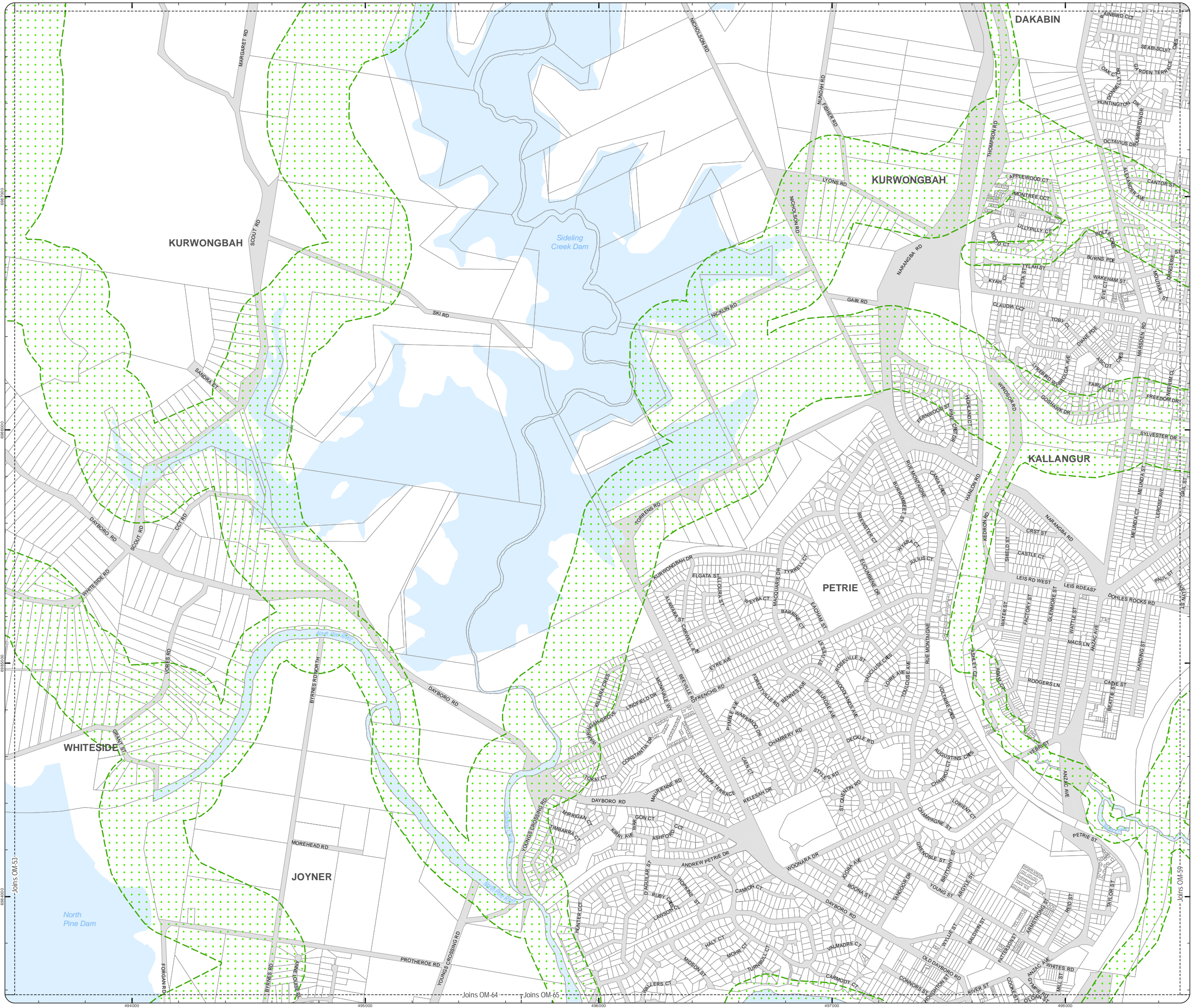
DCDB Version: November 2015  
 Projection: Map Grid of Australia, Zone 56  
 Horizontal Datum: Geocentric Datum of Australia 1994

**DISCLAIMER:** Some of the information shown in this document has been provided to Council from external third parties. Council makes no representation and gives no warranty about the accuracy, reliability, completeness or suitability for any particular purpose of the information. Persons should not rely on the information shown in this document to make any decision with financial or legal implications and should instead rely on their own enquiries. To the full extent that it is able to do so in law, Council disclaims all liability (including liability in negligence) for all costs, losses and damages (including indirect and consequential costs, losses and damages) caused by or arising from anyone using or relying on the information shown in this document for any purpose whatsoever. © Copyright Moreton Bay Regional Council 2016

DCDB (Version Nov 2015) is reproduced with the permission of the State of Queensland






**OM-58 EORA  
Overlay Map**





**PLANNING SCHEME  
OVERLAY MAP - ENVIRONMENTAL  
OFFSET RECEIVING AREAS**

-  Property boundaries
-  North Lakes Locality
-  Receiving Area

Please read the following notes about this overlay map:

This overlay map only affects you if you are clearing native vegetation and are required to undertake offset planting. This map identifies the receiving areas within which offset planting could occur.

This overlay map assists with interpreting and applying development requirements throughout the planning scheme.

Inclusion in this map does not mean there are associated requirements.

Refer to the Values and constraints assessment criteria relating to Environmental areas in relevant zone code, local plan code and/or development codes for requirements associated with this overlay map.

For further information regarding this overlay, please refer to the information sheets on Council's website ([www.moretonbay.qld.gov.au/mbrplanningscheme](http://www.moretonbay.qld.gov.au/mbrplanningscheme)) or contact council on 3205 0555.

**Effective from 1 February 2016**

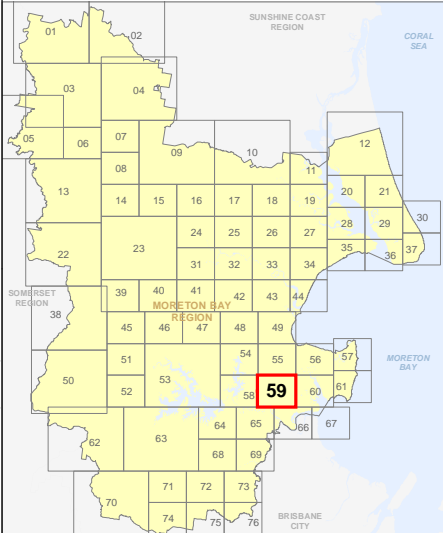
0 200 400 600 Metres

SCALE (A3): 1:15,000

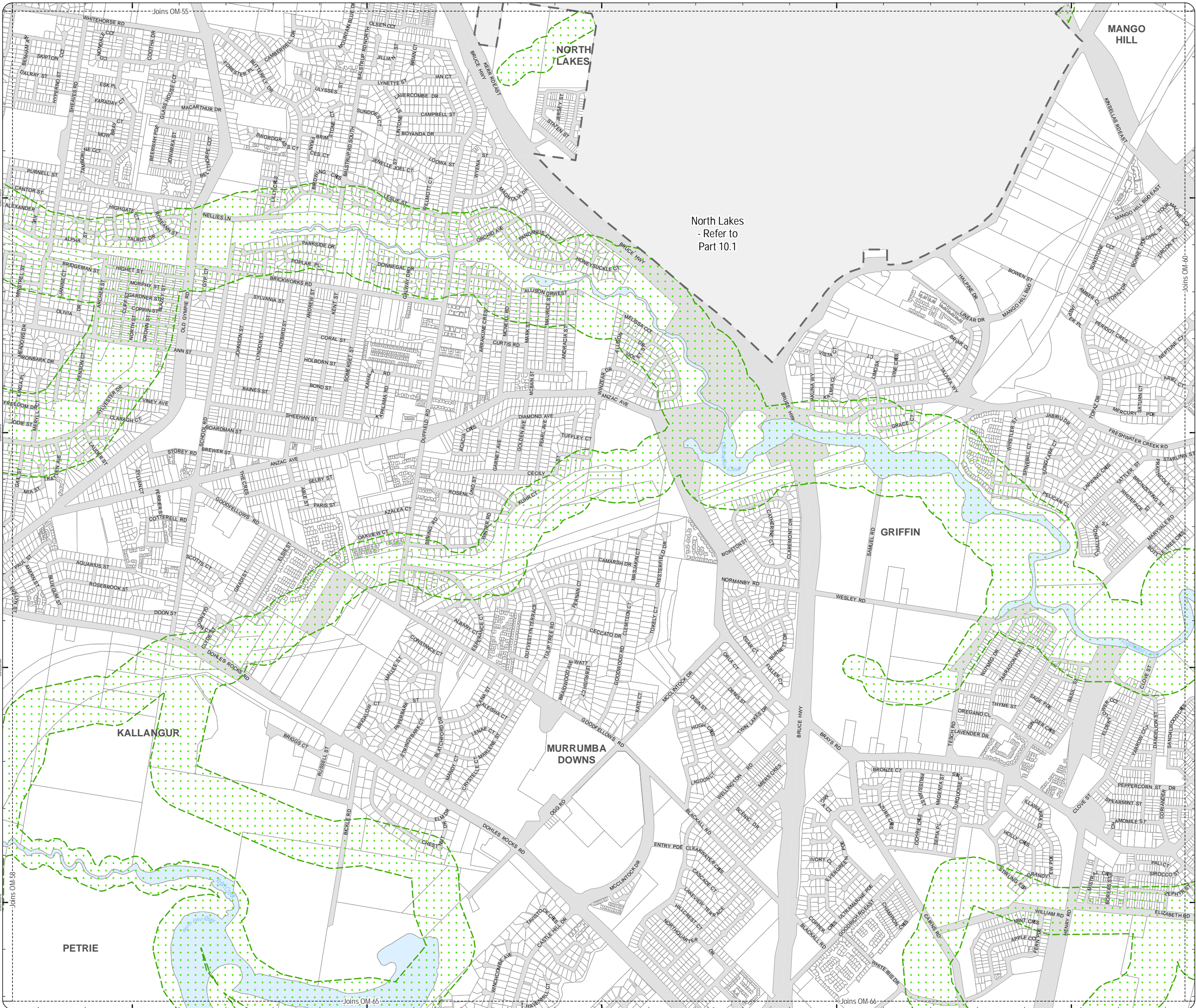
DCDB Version: November 2015  
Projection: Map Grid of Australia, Zone 56  
Horizontal Datum: Geocentric Datum of Australia 1994

**DISCLAIMER:** Some of the information shown in this document has been provided to Council from external third parties. Council makes no representation and gives no warranty about the accuracy, reliability, completeness or suitability for any particular purpose of the information. Persons should not rely on the information shown in this document to make any decision with financial or legal implications and should instead rely on their own enquiries. To the full extent that it is able to do so in law, Council disclaims all liability (including liability in negligence) for all costs, losses and damages (including indirect and consequential costs, losses and damages) caused by or arising from anyone using or relying on the information shown in this document for any purpose whatsoever. © Copyright Moreton Bay Regional Council 2016

DCDB (Version Nov 2015) is reproduced with the permission of the State of Queensland



**OM-59 EORA  
Overlay Map**



North Lakes  
- Refer to  
Part 10.1



**PLANNING SCHEME  
OVERLAY MAP - ENVIRONMENTAL  
OFFSET RECEIVING AREAS**

- Property boundaries
- Receiving Area

Please read the following notes about this overlay map:

This overlay map only affects you if you are clearing native vegetation and are required to undertake offset planting. This map identifies the receiving areas within which offset planting could occur.

This overlay map assists with interpreting and applying development requirements throughout the planning scheme.

Inclusion in this map does not mean there are associated requirements.

Refer to the Values and constraints assessment criteria relating to Environmental areas in relevant zone code, local plan code and/or development codes for requirements associated with this overlay map.

For further information regarding this overlay, please refer to the information sheets on Council's website ([www.moretonbay.qld.gov.au/mbrclplanningscheme](http://www.moretonbay.qld.gov.au/mbrclplanningscheme)) or contact council on 3205 0555.

**Effective from 1 February 2016**

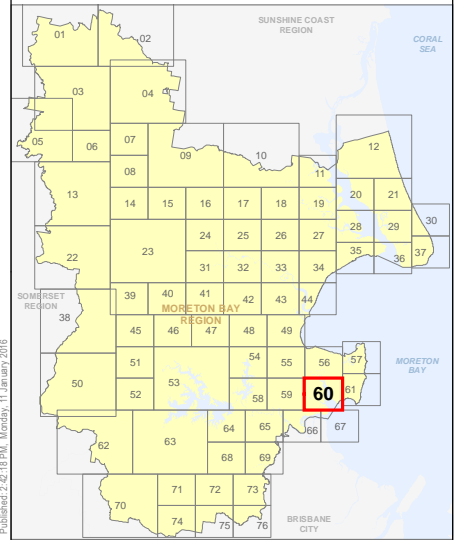
0 200 400 600 Metres

SCALE (A3): 1:15,000

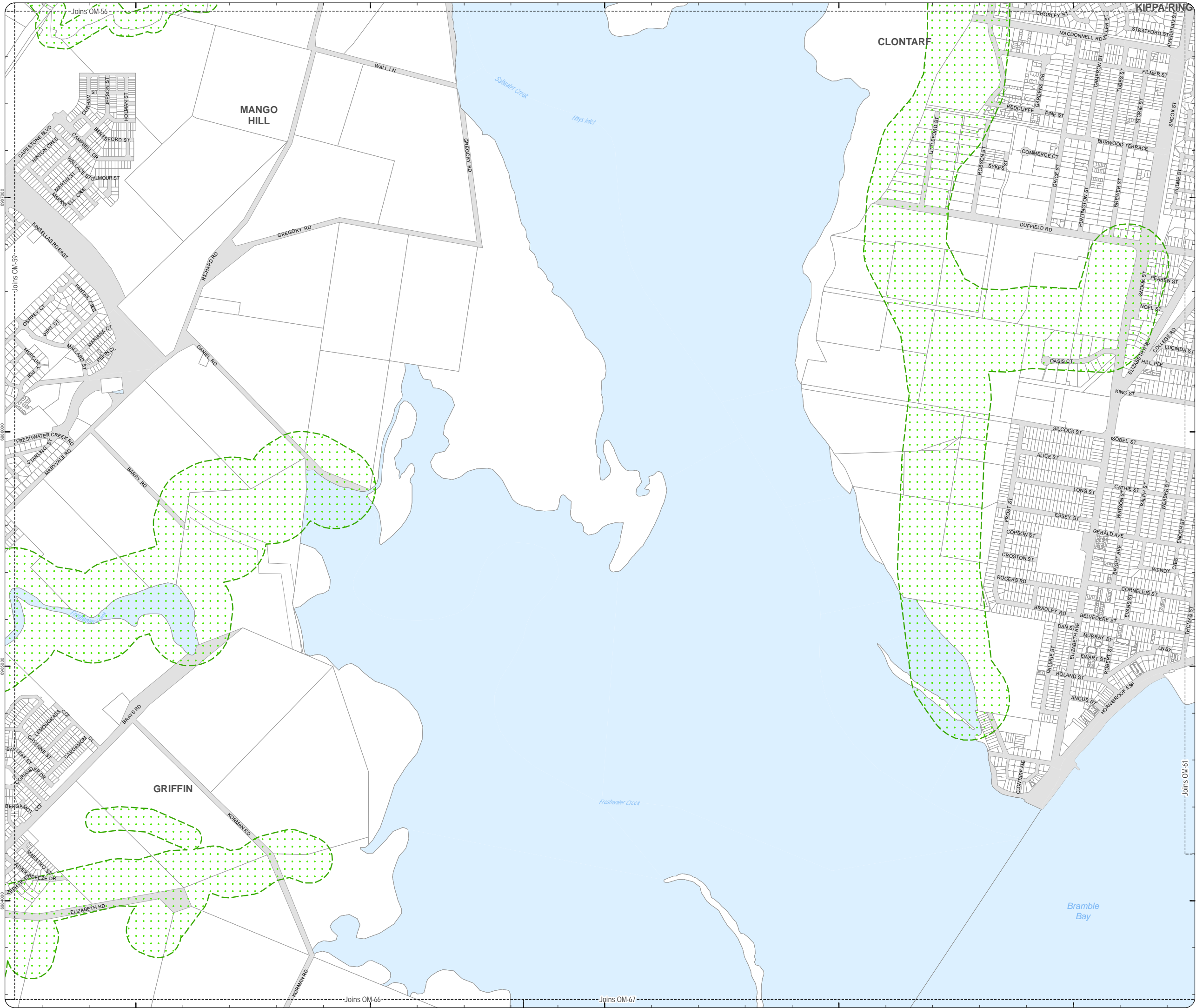
DCDB Version: November 2015  
Projection: Map Grid of Australia, Zone 56  
Horizontal Datum: Geocentric Datum of Australia 1994

**DISCLAIMER:** Some of the information shown in this document has been provided to Council from external third parties. Council makes no representation and gives no warranty about the accuracy, reliability, completeness or suitability for any particular purpose of the information. Persons should not rely on the information shown in this document to make any decision with financial or legal implications and should instead rely on their own enquiries. To the full extent that it is able to do so in law, Council disclaims all liability (including liability in negligence) for all costs, losses and damages (including indirect and consequential costs, losses and damages) caused by or arising from anyone using or relying on the information shown in this document for any purpose whatsoever. © Copyright Moreton Bay Regional Council 2016

DCDB (Version Nov 2015) is reproduced with the permission of the State of Queensland



**OM-60 EORA  
Overlay Map**





**PLANNING SCHEME  
OVERLAY MAP - ENVIRONMENTAL  
OFFSET RECEIVING AREAS**

Property boundaries

Receiving Area

Please read the following notes about this overlay map:

This overlay map only affects you if you are clearing native vegetation and are required to undertake offset planting. This map identifies the receiving areas within which offset planting could occur.

This overlay map assists with interpreting and applying development requirements throughout the planning scheme.

Inclusion in this map does not mean there are associated requirements.

Refer to the Values and constraints assessment criteria relating to Environmental areas in relevant zone code, local plan code and/or development codes for requirements associated with this overlay map.

For further information regarding this overlay, please refer to the information sheets on Council's website ([www.moretonbay.qld.gov.au/mbrplanningscheme](http://www.moretonbay.qld.gov.au/mbrplanningscheme)) or contact council on 3205 0555.

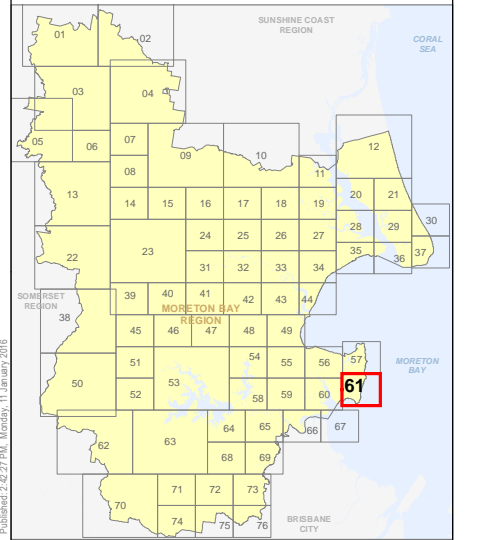
**Effective from 1 February 2016**



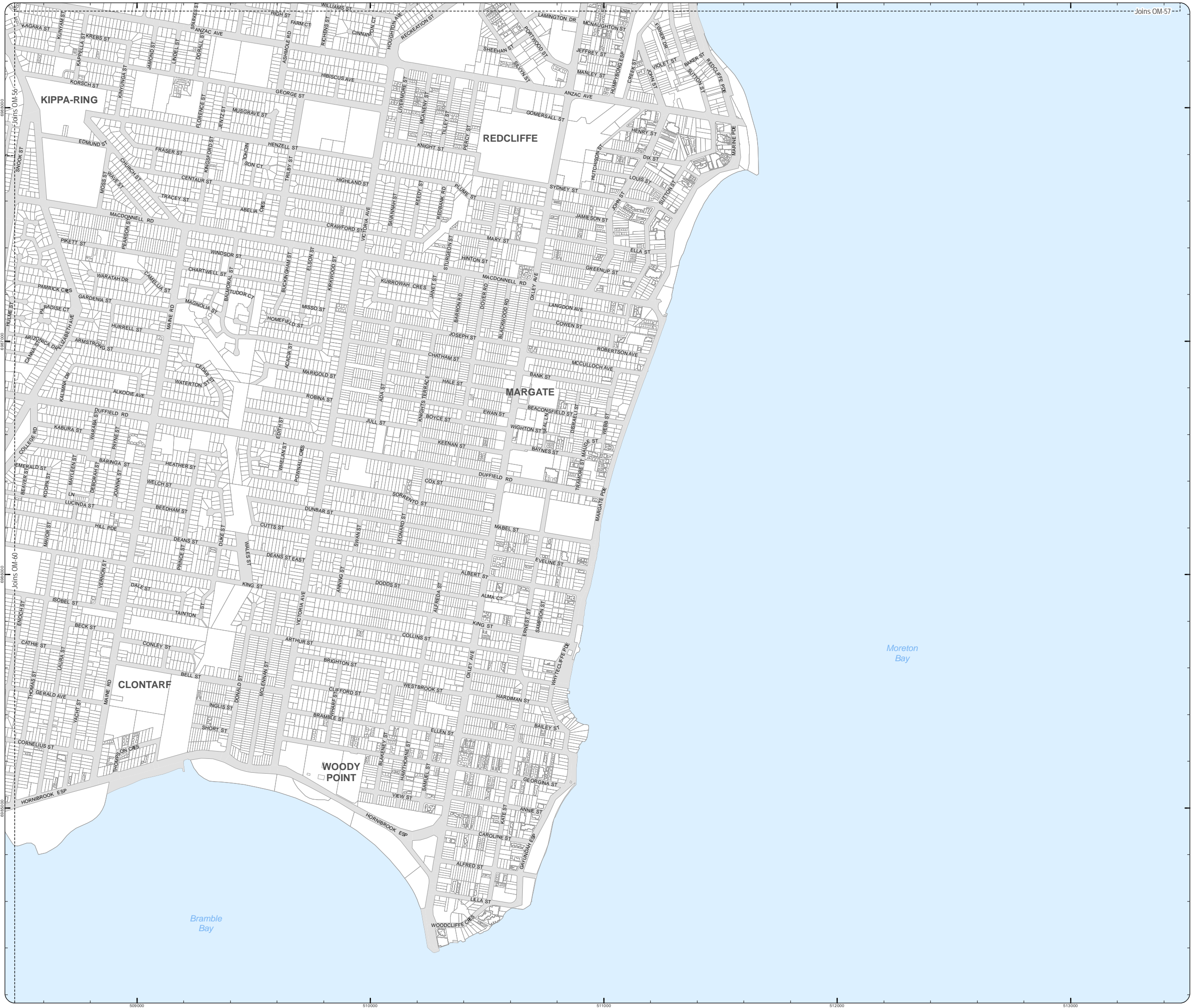
DCDB Version: November 2015  
Projection: Map Grid of Australia, Zone 56  
Horizontal Datum: Geocentric Datum of Australia 1994

**DISCLAIMER:** Some of the information shown in this document has been provided to Council from external third parties. Council makes no representation and gives no warranty about the accuracy, reliability, completeness or suitability for any particular purpose of the information. Persons should not rely on the information shown in this document to make any decision with financial or legal implications and should instead rely on their own enquiries. To the full extent that it is able to do so in law, Council disclaims all liability (including liability in negligence) for all costs, losses and damages (including indirect and consequential costs, losses and damages) caused by or arising from anyone using or relying on the information shown in this document for any purpose whatsoever. © Copyright Moreton Bay Regional Council 2016

DCDB (Version Nov 2015) is reproduced with the permission of the State of Queensland



**OM-61 EORA  
Overlay Map**



**PLANNING SCHEME  
OVERLAY MAP - ENVIRONMENTAL  
OFFSET RECEIVING AREAS**

- Property boundaries
- Receiving Area

Please read the following notes about this overlay map:

This overlay map only affects you if you are clearing native vegetation and are required to undertake offset planting. This map identifies the receiving areas within which offset planting could occur.

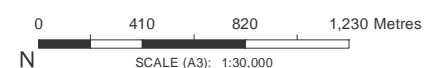
This overlay map assists with interpreting and applying development requirements throughout the planning scheme.

Inclusion in this map does not mean there are associated requirements.

Refer to the Values and constraints assessment criteria relating to Environmental areas in relevant zone code, local plan code and/or development codes for requirements associated with this overlay map.

For further information regarding this overlay, please refer to the information sheets on Council's website ([www.moretonbay.qld.gov.au/mbrclplanningscheme](http://www.moretonbay.qld.gov.au/mbrclplanningscheme)) or contact council on 3205 0555.

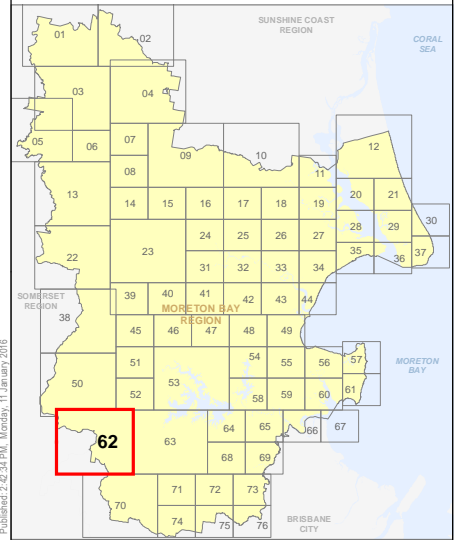
**Effective from 1 February 2016**



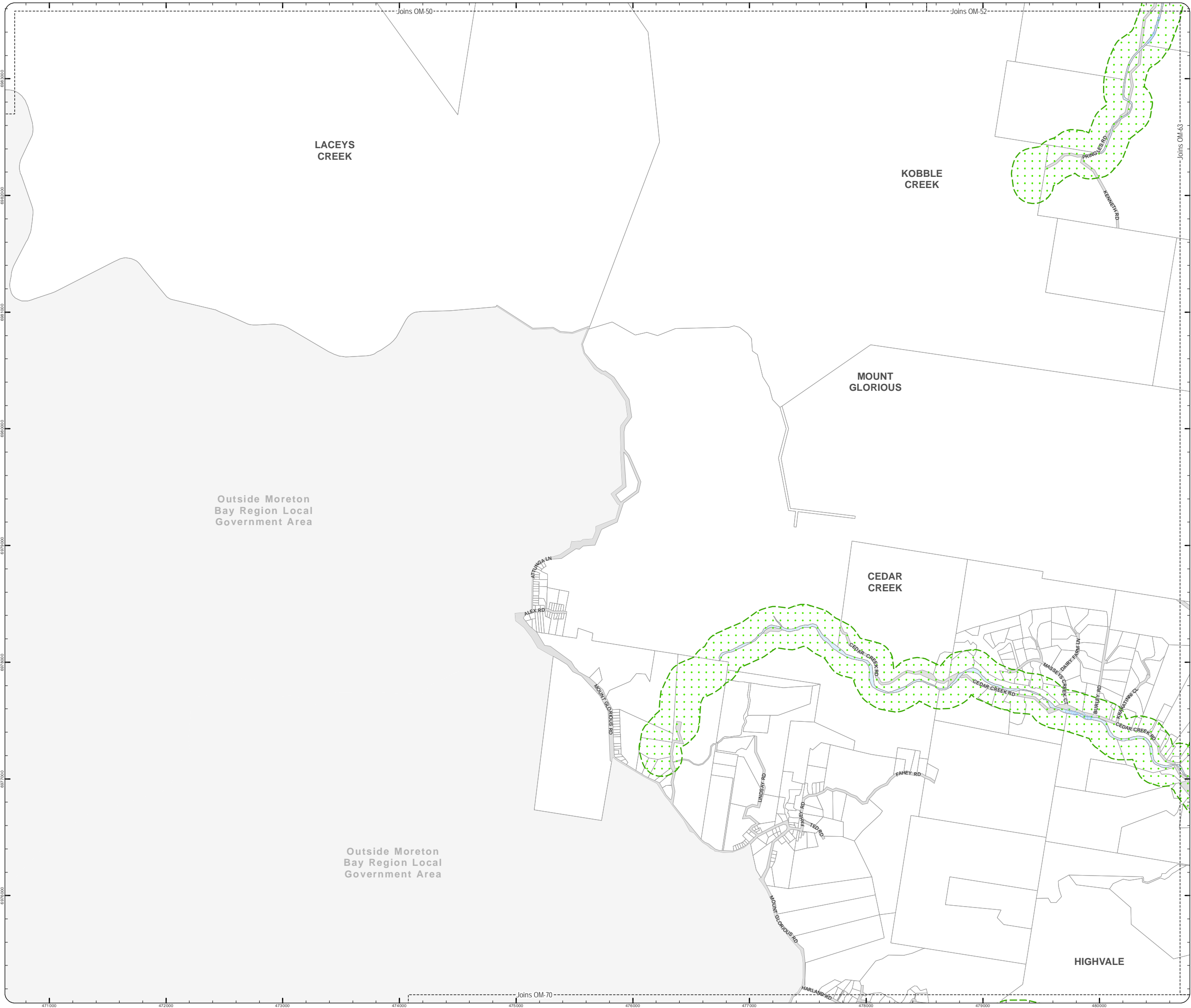
DCDB Version: November 2015  
Projection: Map Grid of Australia, Zone 56  
Horizontal Datum: Geocentric Datum of Australia 1994

**DISCLAIMER:** Some of the information shown in this document has been provided to Council from external third parties. Council makes no representation and gives no warranty about the accuracy, reliability, completeness or suitability for any particular purpose of the information. Persons should not rely on the information shown in this document to make any decision with financial or legal implications and should instead rely on their own enquiries. To the full extent that it is able to do so in law, Council disclaims all liability (including liability in negligence) for all costs, losses and damages (including indirect and consequential costs, losses and damages) caused by or arising from anyone using or relying on the information shown in this document for any purpose whatsoever. © Copyright Moreton Bay Regional Council 2016

DCDB (Version Nov 2015) is reproduced with the permission of the State of Queensland



**OM-62 EORA  
Overlay Map**





**PLANNING SCHEME  
OVERLAY MAP - ENVIRONMENTAL  
OFFSET RECEIVING AREAS**

- Property boundaries
- Receiving Area

Please read the following notes about this overlay map:

This overlay map only affects you if you are clearing native vegetation and are required to undertake offset planting. This map identifies the receiving areas within which offset planting could occur.

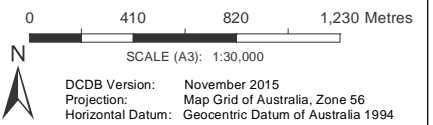
This overlay map assists with interpreting and applying development requirements throughout the planning scheme.

Inclusion in this map does not mean there are associated requirements.

Refer to the Values and constraints assessment criteria relating to Environmental areas in relevant zone code, local plan code and/or development codes for requirements associated with this overlay map.

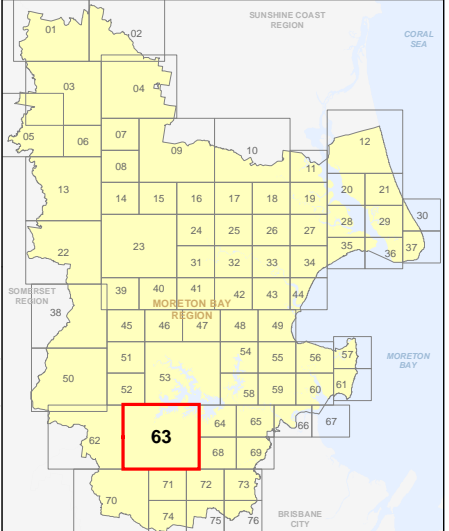
For further information regarding this overlay, please refer to the information sheets on Council's website ([www.moretonbay.qld.gov.au/mbrclplanningscheme](http://www.moretonbay.qld.gov.au/mbrclplanningscheme)) or contact council on 3205 0555.

**Effective from 1 February 2016**

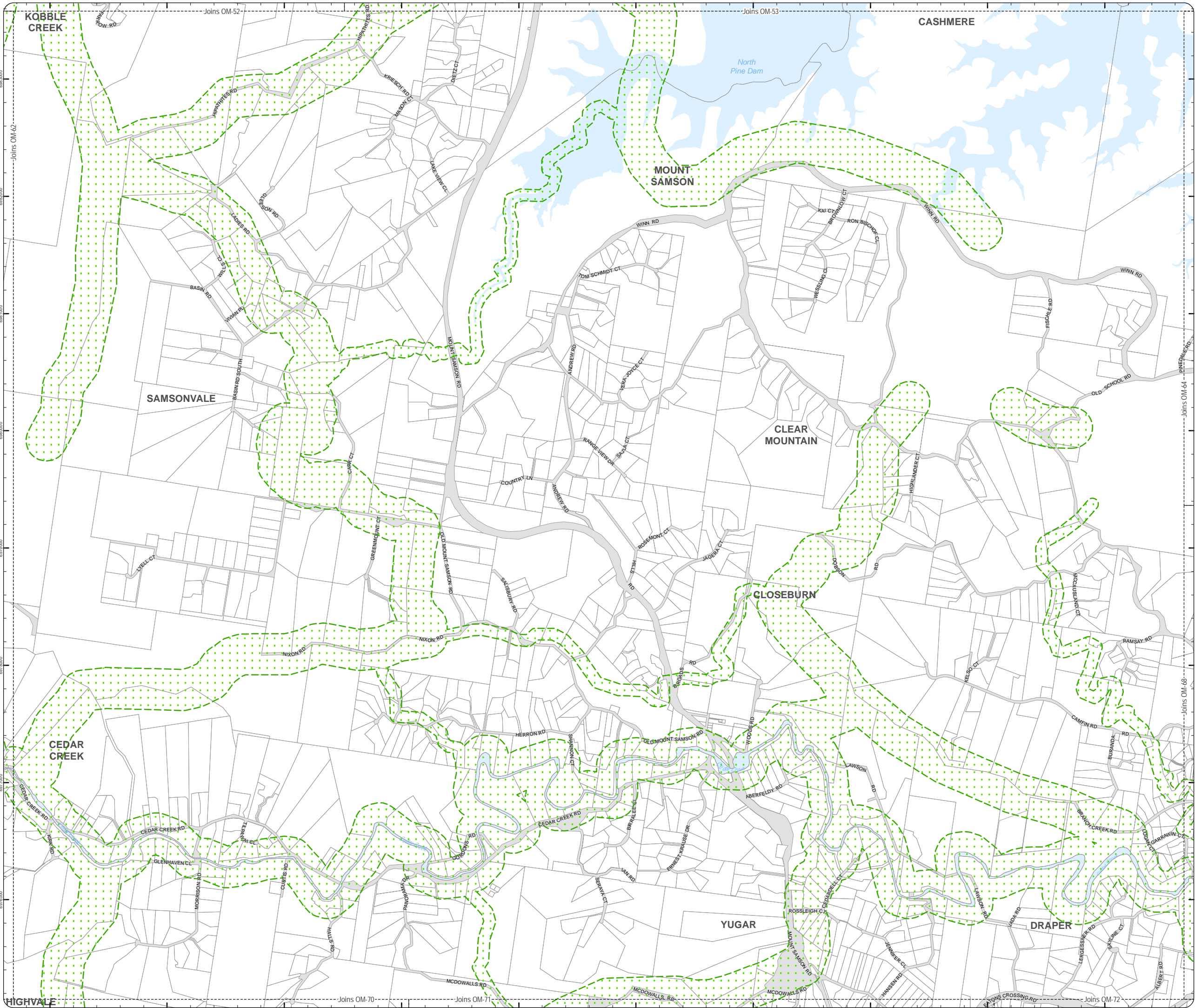


**DISCLAIMER:** Some of the information shown in this document has been provided to Council from external third parties. Council makes no representation and gives no warranty about the accuracy, reliability, completeness or suitability for any particular purpose of the information. Persons should not rely on the information shown in this document to make any decision with financial or legal implications and should instead rely on their own enquiries. To the full extent that it is able to do so in law, Council disclaims all liability (including liability in negligence) for all costs, losses and damages (including indirect and consequential costs, losses and damages) caused by or arising from anyone using or relying on the information shown in this document for any purpose whatsoever. © Copyright Moreton Bay Regional Council 2016

DCDB (Version Nov 2015) is reproduced with the permission of the State of Queensland



**OM-63 EORA  
Overlay Map**





**PLANNING SCHEME  
OVERLAY MAP - ENVIRONMENTAL  
OFFSET RECEIVING AREAS**

- Property boundaries
- Receiving Area

Please read the following notes about this overlay map:

This overlay map only affects you if you are clearing native vegetation and are required to undertake offset planting. This map identifies the receiving areas within which offset planting could occur.

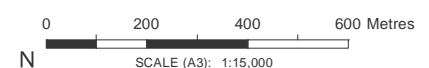
This overlay map assists with interpreting and applying development requirements throughout the planning scheme.

Inclusion in this map does not mean there are associated requirements.

Refer to the Values and constraints assessment criteria relating to Environmental areas in relevant zone code, local plan code and/or development codes for requirements associated with this overlay map.

For further information regarding this overlay, please refer to the information sheets on Council's website ([www.moretonbay.qld.gov.au/mbrplanningscheme](http://www.moretonbay.qld.gov.au/mbrplanningscheme)) or contact council on 3205 0555.

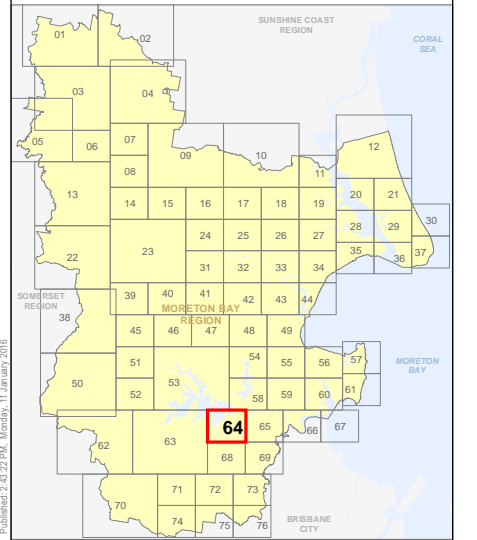
**Effective from 1 February 2016**



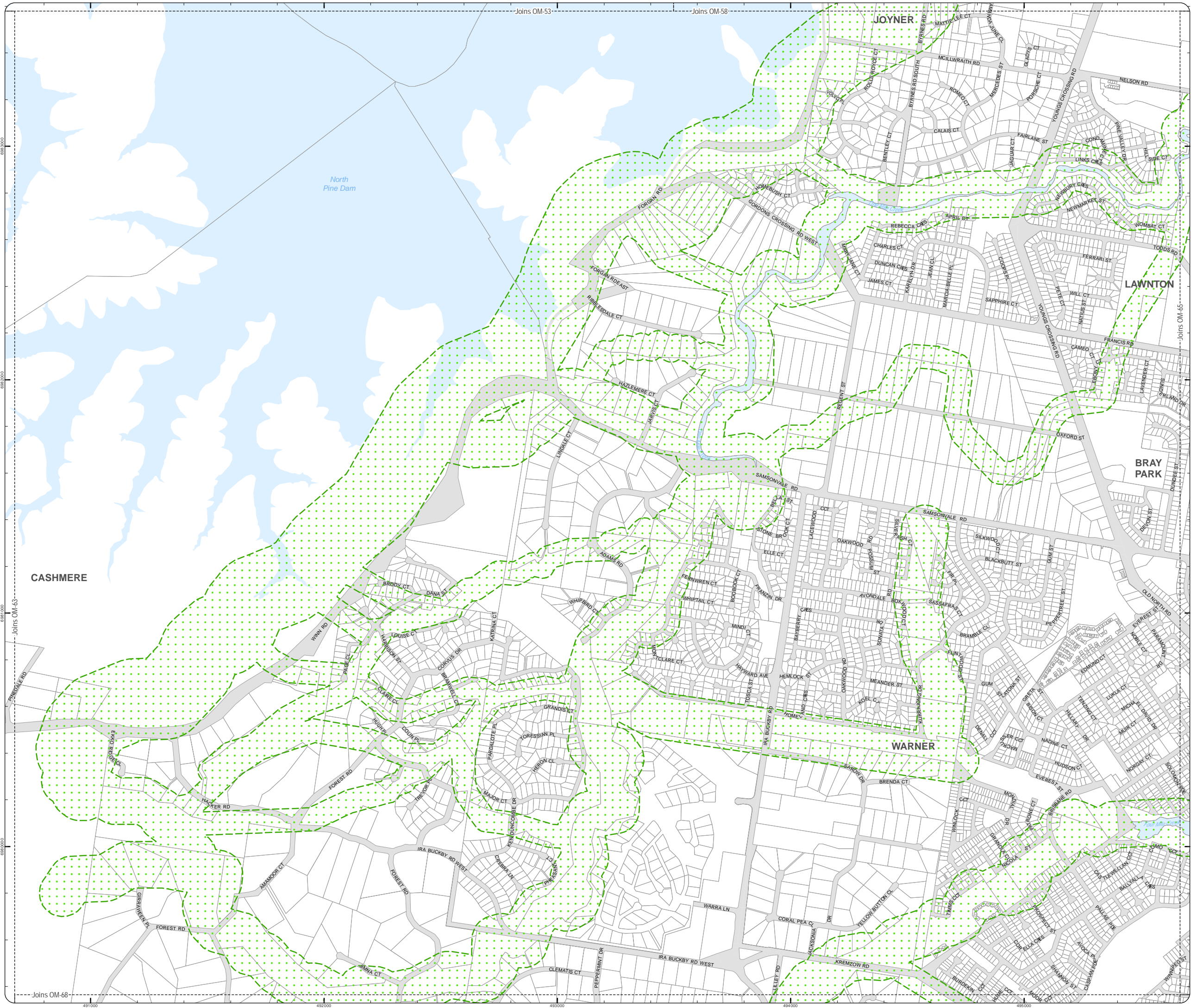
DCDB Version: November 2015  
Projection: Map Grid of Australia, Zone 56  
Horizontal Datum: Geocentric Datum of Australia 1994

**DISCLAIMER:** Some of the information shown in this document has been provided to Council from external third parties. Council makes no representation and gives no warranty about the accuracy, reliability, completeness or suitability for any particular purpose of the information. Persons should not rely on the information shown in this document to make any decision with financial or legal implications and should instead rely on their own enquiries. To the full extent that it is able to do so in law, Council disclaims all liability (including liability in negligence) for all costs, losses and damages (including indirect and consequential costs, losses and damages) caused by or arising from anyone using or relying on the information shown in this document for any purpose whatsoever. © Copyright Moreton Bay Regional Council 2016

DCDB (Version Nov 2015) is reproduced with the permission of the State of Queensland





**OM-64 EORA  
Overlay Map**





**PLANNING SCHEME  
OVERLAY MAP - ENVIRONMENTAL  
OFFSET RECEIVING AREAS**

-  Property boundaries
-  Receiving Area

Please read the following notes about this overlay map:

This overlay map only affects you if you are clearing native vegetation and are required to undertake offset planting. This map identifies the receiving areas within which offset planting could occur.

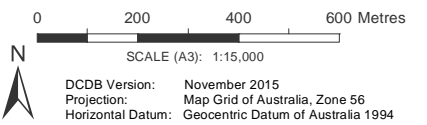
This overlay map assists with interpreting and applying development requirements throughout the planning scheme.

Inclusion in this map does not mean there are associated requirements.

Refer to the Values and constraints assessment criteria relating to Environmental areas in relevant zone code, local plan code and/or development codes for requirements associated with this overlay map.

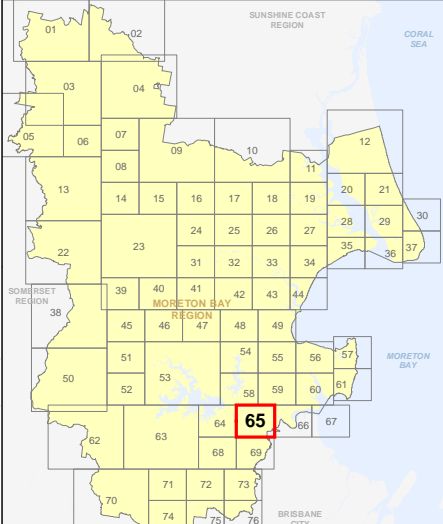
For further information regarding this overlay, please refer to the information sheets on Council's website ([www.moretonbay.qld.gov.au/mbrplanningscheme](http://www.moretonbay.qld.gov.au/mbrplanningscheme)) or contact council on 3205 0555.

**Effective from 1 February 2016**

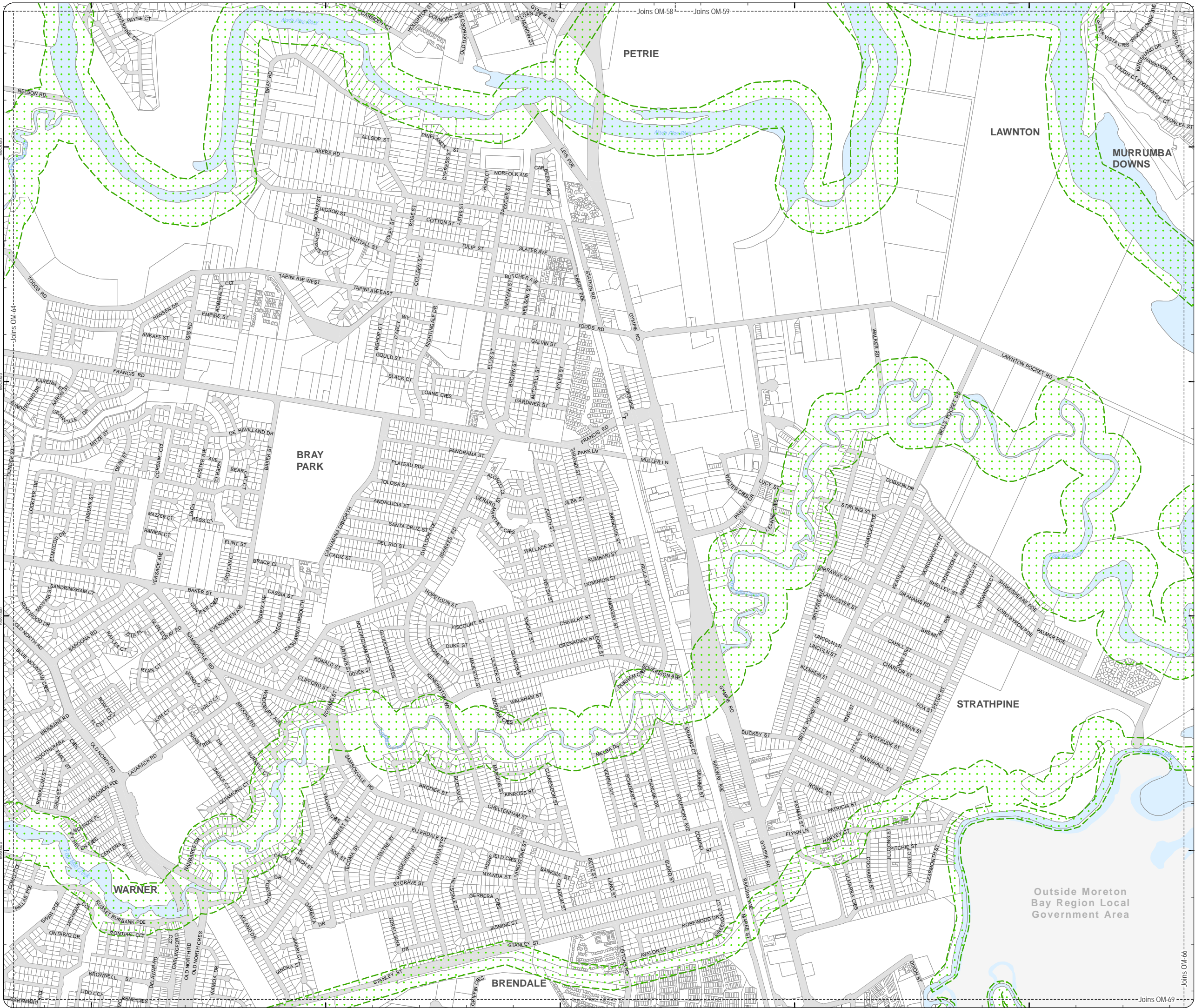


**DISCLAIMER:** Some of the information shown in this document has been provided to Council from external third parties. Council makes no representation and gives no warranty about the accuracy, reliability, completeness or suitability for any particular purpose of the information. Persons should not rely on the information shown in this document to make any decision with financial or legal implications and should instead rely on their own enquiries. To the full extent that it is able to do so in law, Council disclaims all liability (including liability in negligence) for all costs, losses and damages (including indirect and consequential costs, losses and damages) caused by or arising from anyone using or relying on the information shown in this document for any purpose whatsoever. © Copyright Moreton Bay Regional Council 2016

DCDB (Version Nov 2015) is reproduced with the permission of the State of Queensland



**OM-65 EORA  
Overlay Map**





**PLANNING SCHEME  
OVERLAY MAP - ENVIRONMENTAL  
OFFSET RECEIVING AREAS**

- Property boundaries
- Receiving Area

Please read the following notes about this overlay map:

This overlay map only affects you if you are clearing native vegetation and are required to undertake offset planting. This map identifies the receiving areas within which offset planting could occur.

This overlay map assists with interpreting and applying development requirements throughout the planning scheme.

Inclusion in this map does not mean there are associated requirements.

Refer to the Values and constraints assessment criteria relating to Environmental areas in relevant zone code, local plan code and/or development codes for requirements associated with this overlay map.

For further information regarding this overlay, please refer to the information sheets on Council's website ([www.moretonbay.qld.gov.au/mbrplanningscheme](http://www.moretonbay.qld.gov.au/mbrplanningscheme)) or contact council on 3205 0555.

**Effective from 1 February 2016**

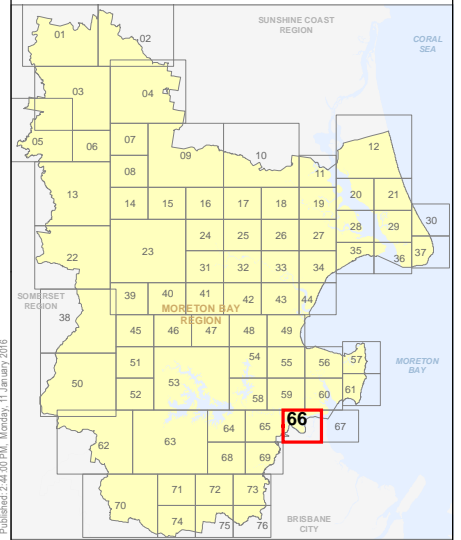
0 200 400 600 Metres

SCALE (A3): 1:15,000

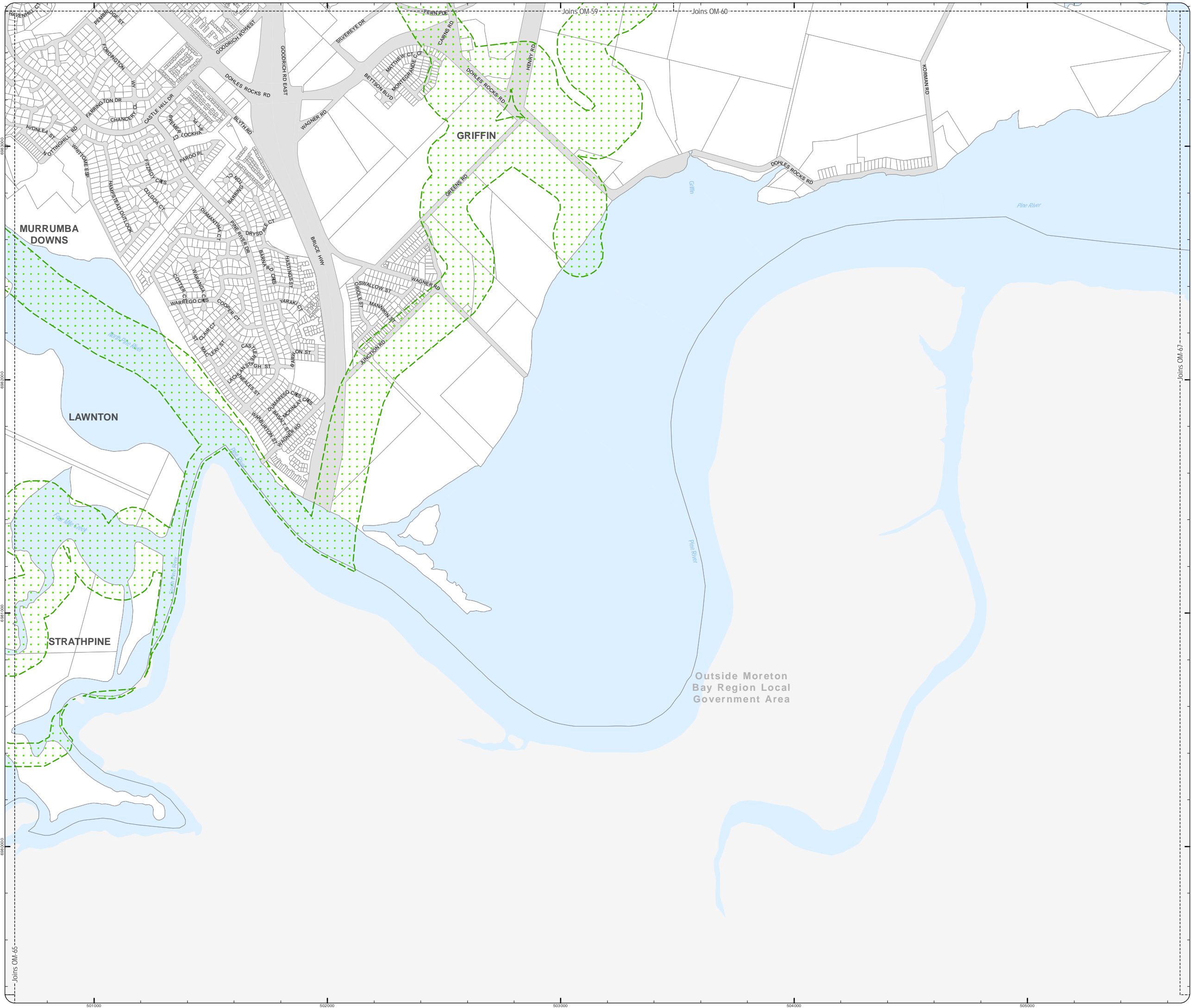
DCDB Version: November 2015  
Projection: Map Grid of Australia, Zone 56  
Horizontal Datum: Geocentric Datum of Australia 1994

**DISCLAIMER:** Some of the information shown in this document has been provided to Council from external third parties. Council makes no representation and gives no warranty about the accuracy, reliability, completeness or suitability for any particular purpose of the information. Persons should not rely on the information shown in this document to make any decision with financial or legal implications and should instead rely on their own enquiries. To the full extent that it is able to do so in law, Council disclaims all liability (including liability in negligence) for all costs, losses and damages (including indirect and consequential costs, losses and damages) caused by or arising from anyone using or relying on the information shown in this document for any purpose whatsoever. © Copyright Moreton Bay Regional Council 2016

DCDB (Version Nov 2015) is reproduced with the permission of the State of Queensland





**OM-66 EORA  
Overlay Map**





**PLANNING SCHEME  
OVERLAY MAP - ENVIRONMENTAL  
OFFSET RECEIVING AREAS**

-  Property boundaries
-  Receiving Area

Please read the following notes about this overlay map:

This overlay map only affects you if you are clearing native vegetation and are required to undertake offset planting. This map identifies the receiving areas within which offset planting could occur.

This overlay map assists with interpreting and applying development requirements throughout the planning scheme.

Inclusion in this map does not mean there are associated requirements.

Refer to the Values and constraints assessment criteria relating to Environmental areas in relevant zone code, local plan code and/or development codes for requirements associated with this overlay map.

For further information regarding this overlay, please refer to the information sheets on Council's website ([www.moretonbay.qld.gov.au/mbrplanningscheme](http://www.moretonbay.qld.gov.au/mbrplanningscheme)) or contact council on 3205 0555.

**Effective from 1 February 2016**

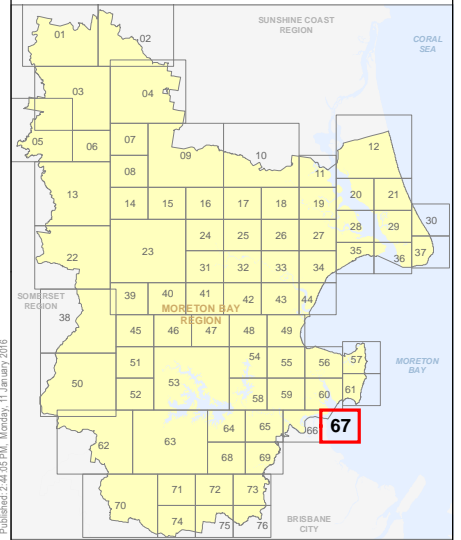
0 200 400 600 Metres

SCALE (A3): 1:15,000

DCDB Version: November 2015  
 Projection: Map Grid of Australia, Zone 56  
 Horizontal Datum: Geocentric Datum of Australia 1994

**DISCLAIMER:** Some of the information shown in this document has been provided to Council from external third parties. Council makes no representation and gives no warranty about the accuracy, reliability, completeness or suitability for any particular purpose of the information. Persons should not rely on the information shown in this document to make any decision with financial or legal implications and should instead rely on their own enquiries. To the full extent that it is able to do so in law, Council disclaims all liability (including liability in negligence) for all costs, losses and damages (including indirect and consequential costs, losses and damages) caused by or arising from anyone using or relying on the information shown in this document for any purpose whatsoever. © Copyright Moreton Bay Regional Council 2016

DCDB (Version Nov 2015) is reproduced with the permission of the State of Queensland



**OM-67 EORA  
Overlay Map**



**PLANNING SCHEME  
OVERLAY MAP - ENVIRONMENTAL  
OFFSET RECEIVING AREAS**

- Property boundaries
- Receiving Area

Please read the following notes about this overlay map:

This overlay map only affects you if you are clearing native vegetation and are required to undertake offset planting. This map identifies the receiving areas within which offset planting could occur.

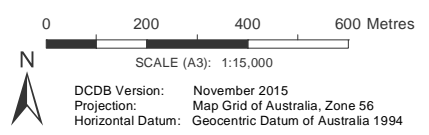
This overlay map assists with interpreting and applying development requirements throughout the planning scheme.

Inclusion in this map does not mean there are associated requirements.

Refer to the Values and constraints assessment criteria relating to Environmental areas in relevant zone code, local plan code and/or development codes for requirements associated with this overlay map.

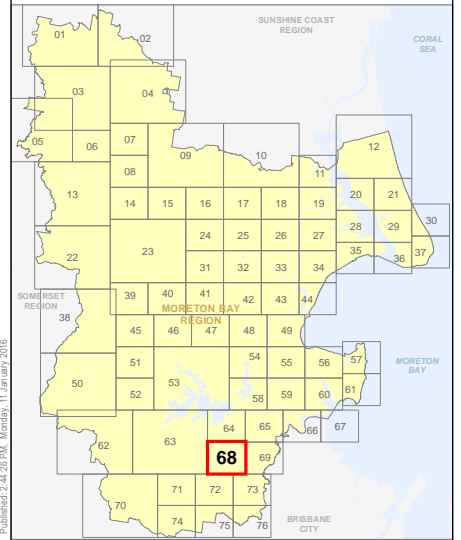
For further information regarding this overlay, please refer to the information sheets on Council's website ([www.moretonbay.qld.gov.au/mbrclplanningscheme](http://www.moretonbay.qld.gov.au/mbrclplanningscheme)) or contact council on 3205 0555.

**Effective from 1 February 2016**

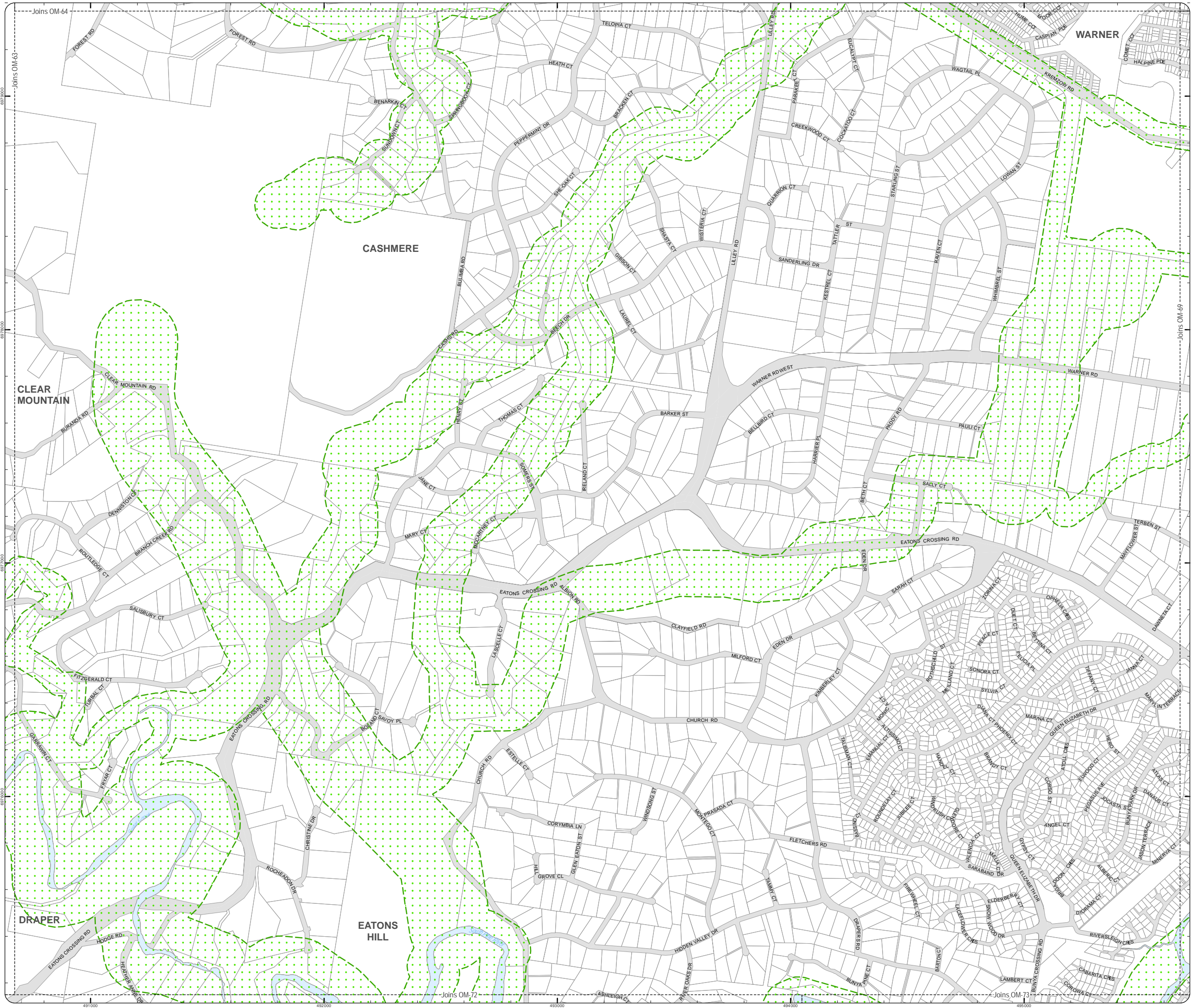


**DISCLAIMER:** Some of the information shown in this document has been provided to Council from external third parties. Council makes no representation and gives no warranty about the accuracy, reliability, completeness or suitability for any particular purpose of the information. Persons should not rely on the information shown in this document to make any decision with financial or legal implications and should instead rely on their own enquiries. To the full extent that it is able to do so in law, Council disclaims all liability (including liability in negligence) for all costs, losses and damages (including indirect and consequential costs, losses and damages) caused by or arising from anyone using or relying on the information shown in this document for any purpose whatsoever. © Copyright Moreton Bay Regional Council 2016

DCDB (Version Nov 2015) is reproduced with the permission of the State of Queensland



**OM-68 EORA  
Overlay Map**





**PLANNING SCHEME  
OVERLAY MAP - ENVIRONMENTAL  
OFFSET RECEIVING AREAS**

- Property boundaries
- Receiving Area

Please read the following notes about this overlay map:

This overlay map only affects you if you are clearing native vegetation and are required to undertake offset planting. This map identifies the receiving areas within which offset planting could occur.

This overlay map assists with interpreting and applying development requirements throughout the planning scheme.

Inclusion in this map does not mean there are associated requirements.

Refer to the Values and constraints assessment criteria relating to Environmental areas in relevant zone code, local plan code and/or development codes for requirements associated with this overlay map.

For further information regarding this overlay, please refer to the information sheets on Council's website ([www.moretonbay.qld.gov.au/mbrplanningscheme](http://www.moretonbay.qld.gov.au/mbrplanningscheme)) or contact council on 3205 0555.

**Effective from 1 February 2016**

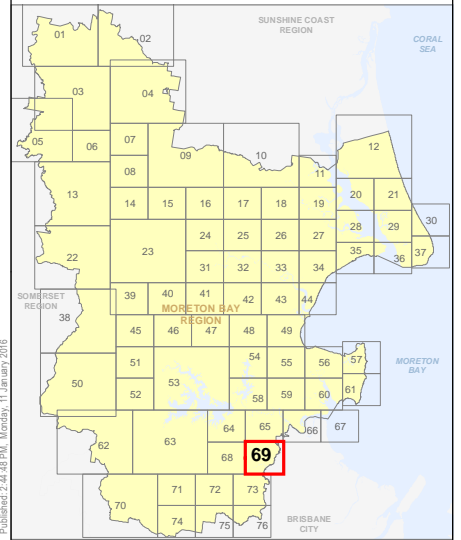
0 200 400 600 Metres

SCALE (A3): 1:15,000

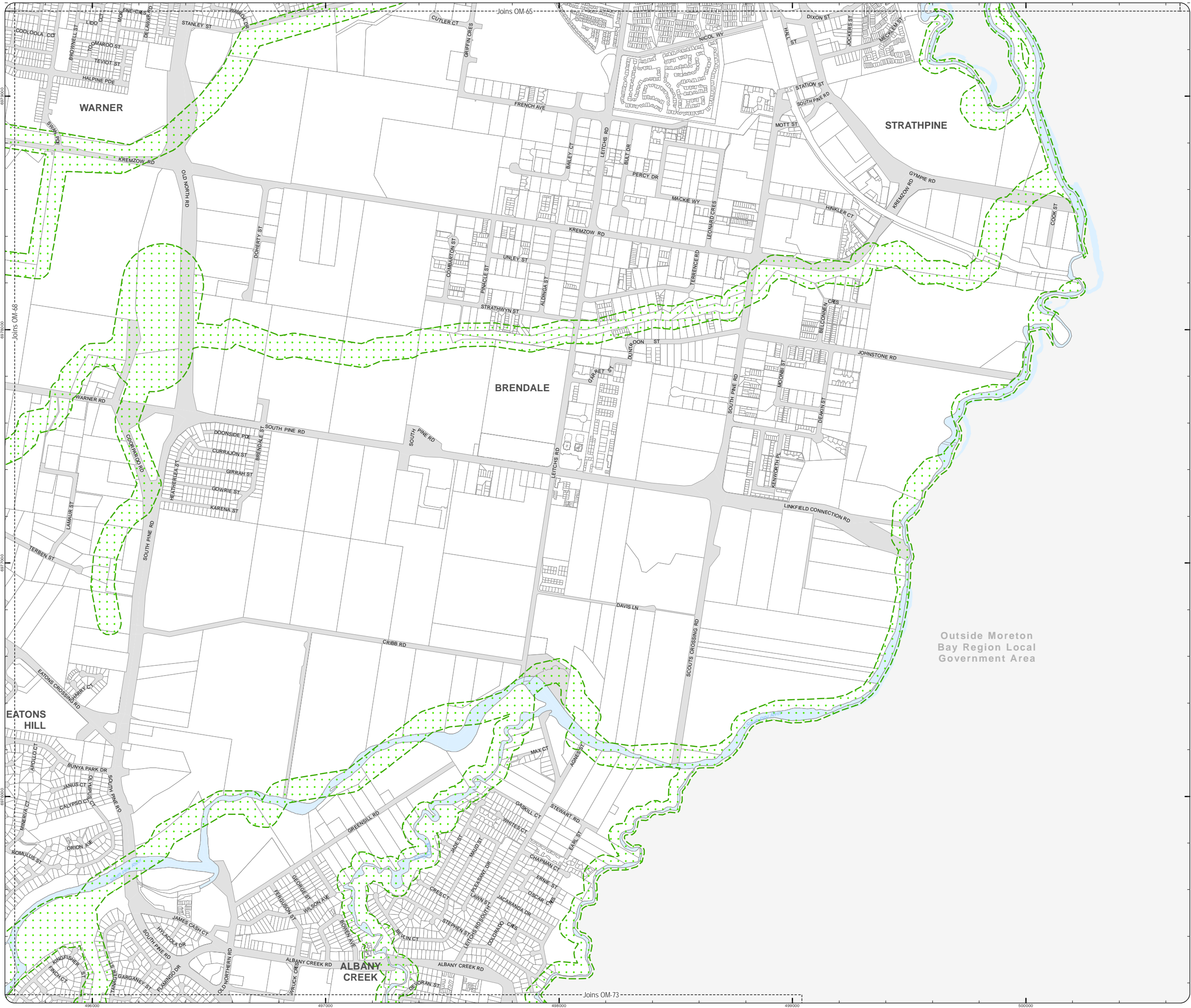
DCDB Version: November 2015  
 Projection: Map Grid of Australia, Zone 56  
 Horizontal Datum: Geocentric Datum of Australia 1994

**DISCLAIMER:** Some of the information shown in this document has been provided to Council from external third parties. Council makes no representation and gives no warranty about the accuracy, reliability, completeness or suitability for any particular purpose of the information. Persons should not rely on the information shown in this document to make any decision with financial or legal implications and should instead rely on their own enquiries. To the full extent that it is able to do so in law, Council disclaims all liability (including liability in negligence) for all costs, losses and damages (including indirect and consequential costs, losses and damages) caused by or arising from anyone using or relying on the information shown in this document for any purpose whatsoever. © Copyright Moreton Bay Regional Council 2016

DCDB (Version Nov 2015) is reproduced with the permission of the State of Queensland



**OM-69 EORA  
Overlay Map**



**PLANNING SCHEME  
OVERLAY MAP - ENVIRONMENTAL  
OFFSET RECEIVING AREAS**

- Property boundaries
- Receiving Area

Please read the following notes about this overlay map:

This overlay map only affects you if you are clearing native vegetation and are required to undertake offset planting. This map identifies the receiving areas within which offset planting could occur.

This overlay map assists with interpreting and applying development requirements throughout the planning scheme.

Inclusion in this map does not mean there are associated requirements.

Refer to the Values and constraints assessment criteria relating to Environmental areas in relevant zone code, local plan code and/or development codes for requirements associated with this overlay map.

For further information regarding this overlay, please refer to the information sheets on Council's website ([www.moretonbay.qld.gov.au/mbr/planningscheme](http://www.moretonbay.qld.gov.au/mbr/planningscheme)) or contact council on 3205 0555.

**Effective from 1 February 2016**

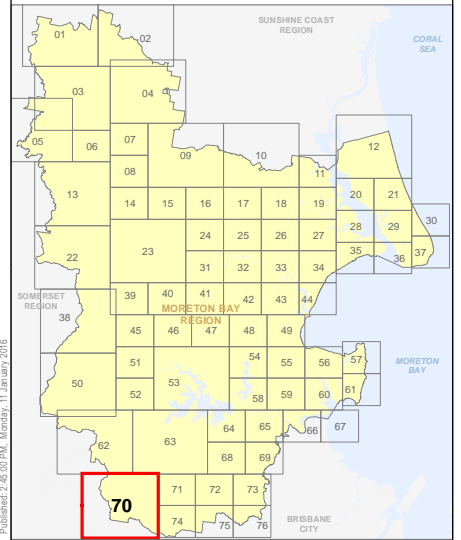
0 410 820 1,230 Metres

SCALE (A3): 1:30,000

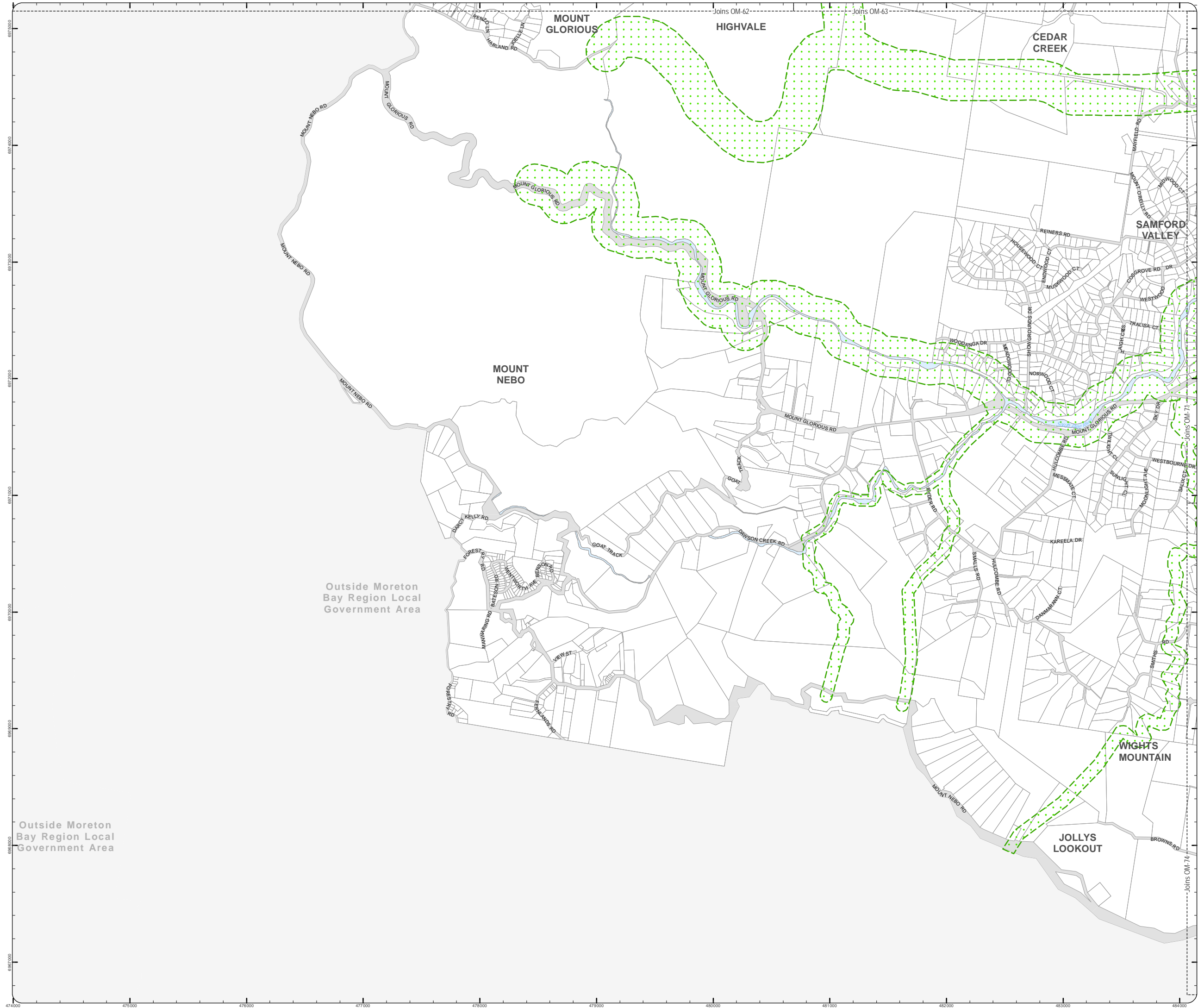
DCDB Version: November 2015  
Projection: Map Grid of Australia, Zone 56  
Horizontal Datum: Geocentric Datum of Australia 1994

**DISCLAIMER:** Some of the information shown in this document has been provided to Council from external third parties. Council makes no representation and gives no warranty about the accuracy, reliability, completeness or suitability for any particular purpose of the information. Persons should not rely on the information shown in this document to make any decision with financial or legal implications and should instead rely on their own enquiries. To the full extent that it is able to do so in law, Council disclaims all liability (including liability in negligence) for all costs, losses and damages (including indirect and consequential costs, losses and damages) caused by or arising from anyone using or relying on the information shown in this document for any purpose whatsoever. © Copyright Moreton Bay Regional Council 2016

DCDB (Version Nov 2015) is reproduced with the permission of the State of Queensland



**OM-70 EORA  
Overlay Map**



Outside Moreton Bay Region Local Government Area

Outside Moreton Bay Region Local Government Area



**PLANNING SCHEME  
OVERLAY MAP - ENVIRONMENTAL  
OFFSET RECEIVING AREAS**

- Property boundaries
- Receiving Area

Please read the following notes about this overlay map:

This overlay map only affects you if you are clearing native vegetation and are required to undertake offset planting. This map identifies the receiving areas within which offset planting could occur.

This overlay map assists with interpreting and applying development requirements throughout the planning scheme.

Inclusion in this map does not mean there are associated requirements.

Refer to the Values and constraints assessment criteria relating to Environmental areas in relevant zone code, local plan code and/or development codes for requirements associated with this overlay map.

For further information regarding this overlay, please refer to the information sheets on Council's website ([www.moretonbay.qld.gov.au/mbrplanningscheme](http://www.moretonbay.qld.gov.au/mbrplanningscheme)) or contact council on 3205 0555.

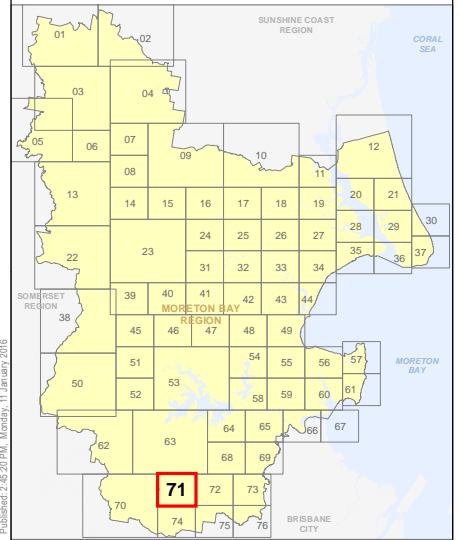
**Effective from 1 February 2016**



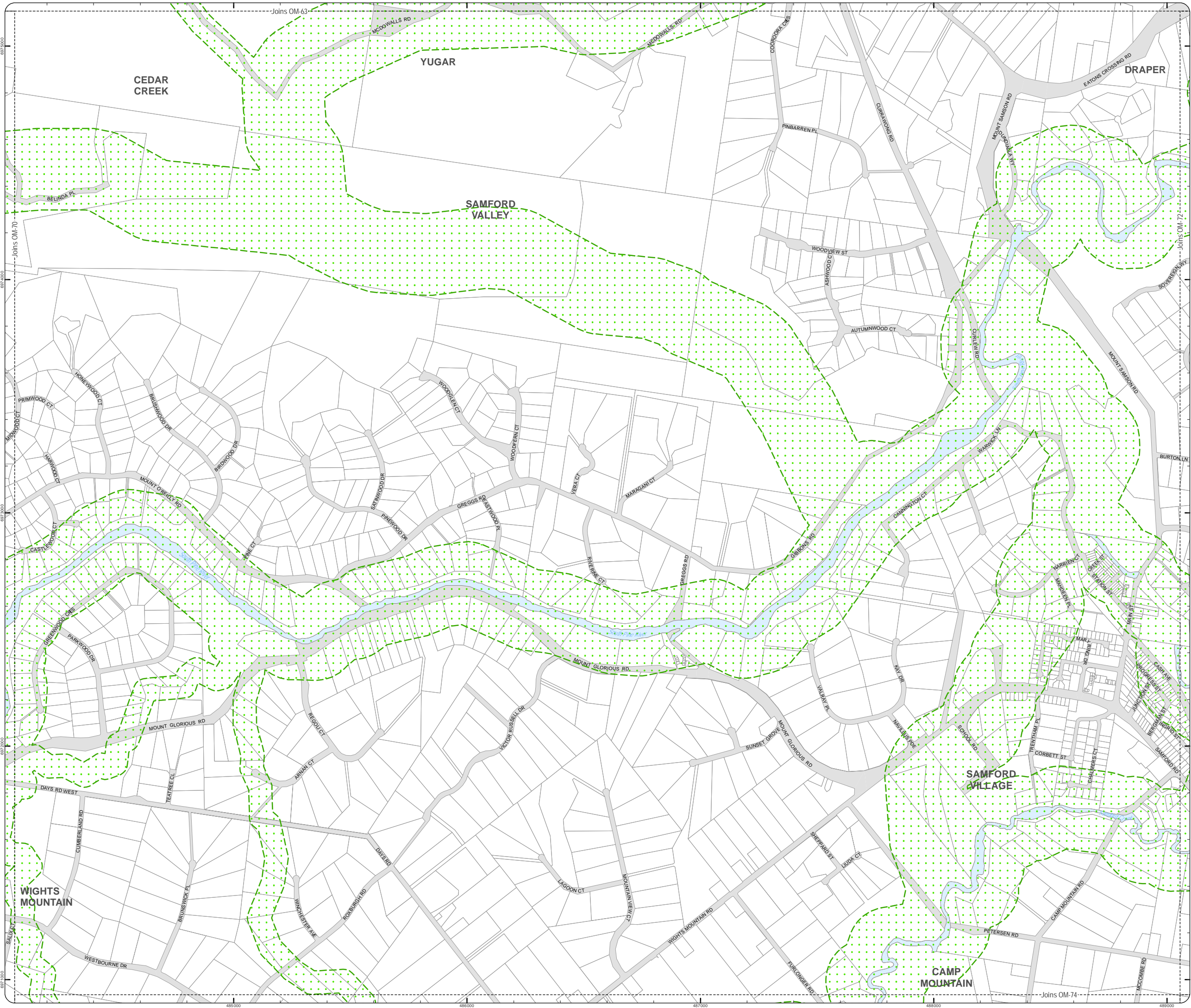
DCDB Version: November 2015  
 Projection: Map Grid of Australia, Zone 56  
 Horizontal Datum: Geocentric Datum of Australia 1994

**DISCLAIMER:** Some of the information shown in this document has been provided to Council from external third parties. Council makes no representation and gives no warranty about the accuracy, reliability, completeness or suitability for any particular purpose of the information. Persons should not rely on the information shown in this document to make any decision with financial or legal implications and should instead rely on their own enquiries. To the full extent that it is able to do so in law, Council disclaims all liability (including liability in negligence) for all costs, losses and damages (including indirect and consequential costs, losses and damages) caused by or arising from anyone using or relying on the information shown in this document for any purpose whatsoever. © Copyright Moreton Bay Regional Council 2016

DCDB (Version Nov 2015) is reproduced with the permission of the State of Queensland



**OM-71 EORA  
Overlay Map**





**PLANNING SCHEME  
OVERLAY MAP - ENVIRONMENTAL  
OFFSET RECEIVING AREAS**

- Property boundaries
- Receiving Area

Please read the following notes about this overlay map:

This overlay map only affects you if you are clearing native vegetation and are required to undertake offset planting. This map identifies the receiving areas within which offset planting could occur.

This overlay map assists with interpreting and applying development requirements throughout the planning scheme.

Inclusion in this map does not mean there are associated requirements.

Refer to the Values and constraints assessment criteria relating to Environmental areas in relevant zone code, local plan code and/or development codes for requirements associated with this overlay map.

For further information regarding this overlay, please refer to the information sheets on Council's website ([www.moretonbay.qld.gov.au/mbrclplanningscheme](http://www.moretonbay.qld.gov.au/mbrclplanningscheme)) or contact council on 3205 0555.

**Effective from 1 February 2016**

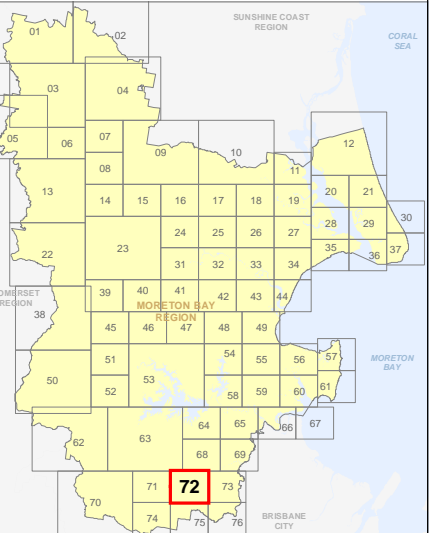
0 200 400 600 Metres

SCALE (A3): 1:15,000

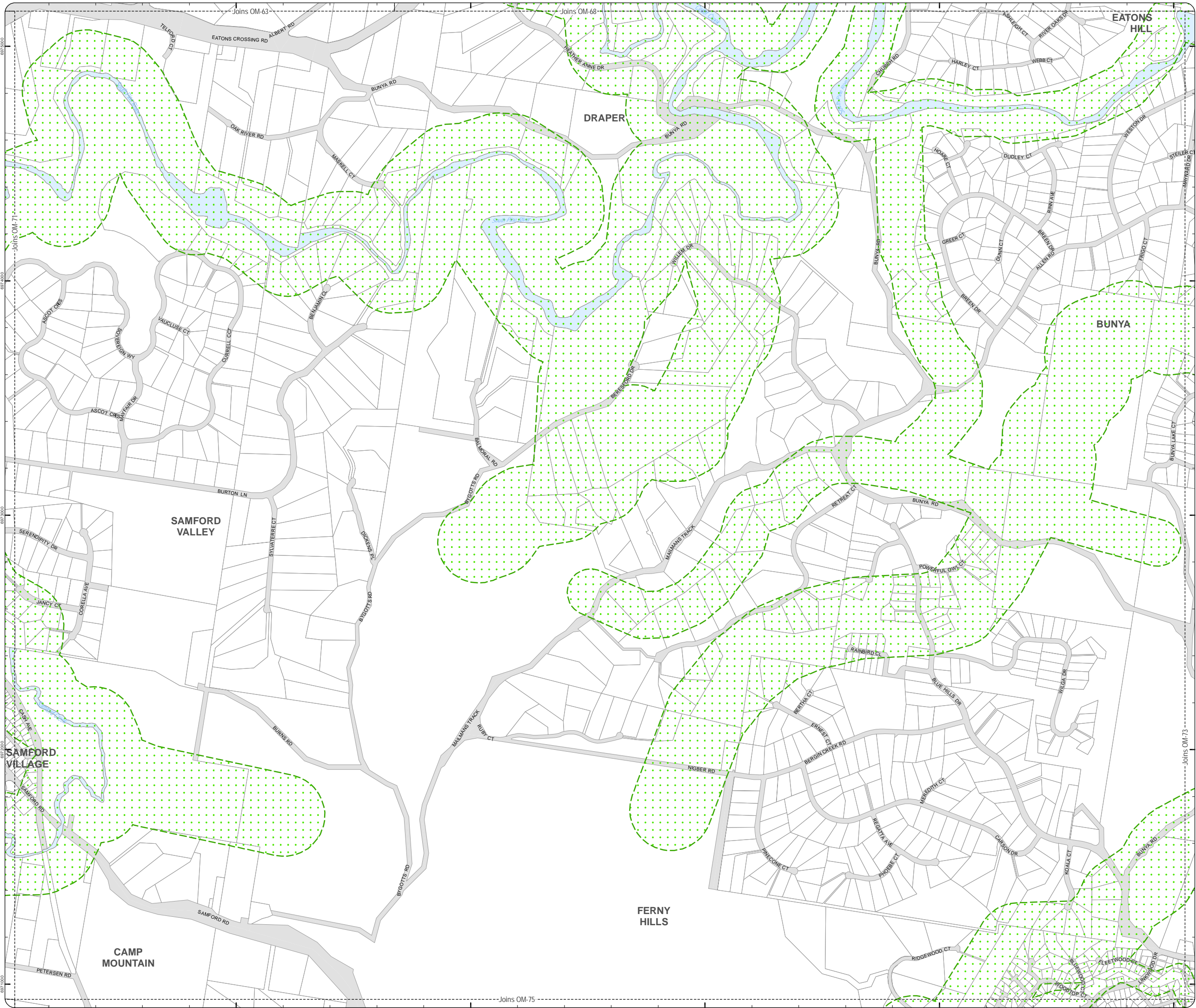
DCDB Version: November 2015  
Projection: Map Grid of Australia, Zone 56  
Horizontal Datum: Geocentric Datum of Australia 1994

**DISCLAIMER:** Some of the information shown in this document has been provided to Council from external third parties. Council makes no representation and gives no warranty about the accuracy, reliability, completeness or suitability for any particular purpose of the information. Persons should not rely on the information shown in this document to make any decision with financial or legal implications and should instead rely on their own enquiries. To the full extent that it is able to do so in law, Council disclaims all liability (including liability in negligence) for all costs, losses and damages (including indirect and consequential costs, losses and damages) caused by or arising from anyone using or relying on the information shown in this document for any purpose whatsoever. © Copyright Moreton Bay Regional Council 2016

DCDB (Version Nov 2015) is reproduced with the permission of the State of Queensland



**OM-72 EORA  
Overlay Map**





**PLANNING SCHEME  
OVERLAY MAP - ENVIRONMENTAL  
OFFSET RECEIVING AREAS**

- Property boundaries
- Receiving Area

Please read the following notes about this overlay map:

This overlay map only affects you if you are clearing native vegetation and are required to undertake offset planting. This map identifies the receiving areas within which offset planting could occur.

This overlay map assists with interpreting and applying development requirements throughout the planning scheme.

Inclusion in this map does not mean there are associated requirements.

Refer to the Values and constraints assessment criteria relating to Environmental areas in relevant zone code, local plan code and/or development codes for requirements associated with this overlay map.

For further information regarding this overlay, please refer to the information sheets on Council's website ([www.moretonbay.qld.gov.au/mbrplanningscheme](http://www.moretonbay.qld.gov.au/mbrplanningscheme)) or contact council on 3205 0555.

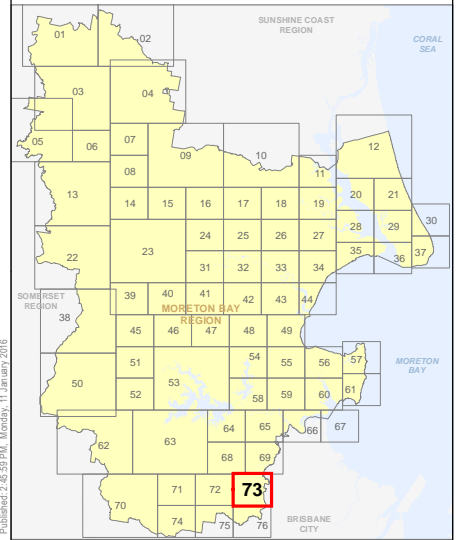
**Effective from 1 February 2016**



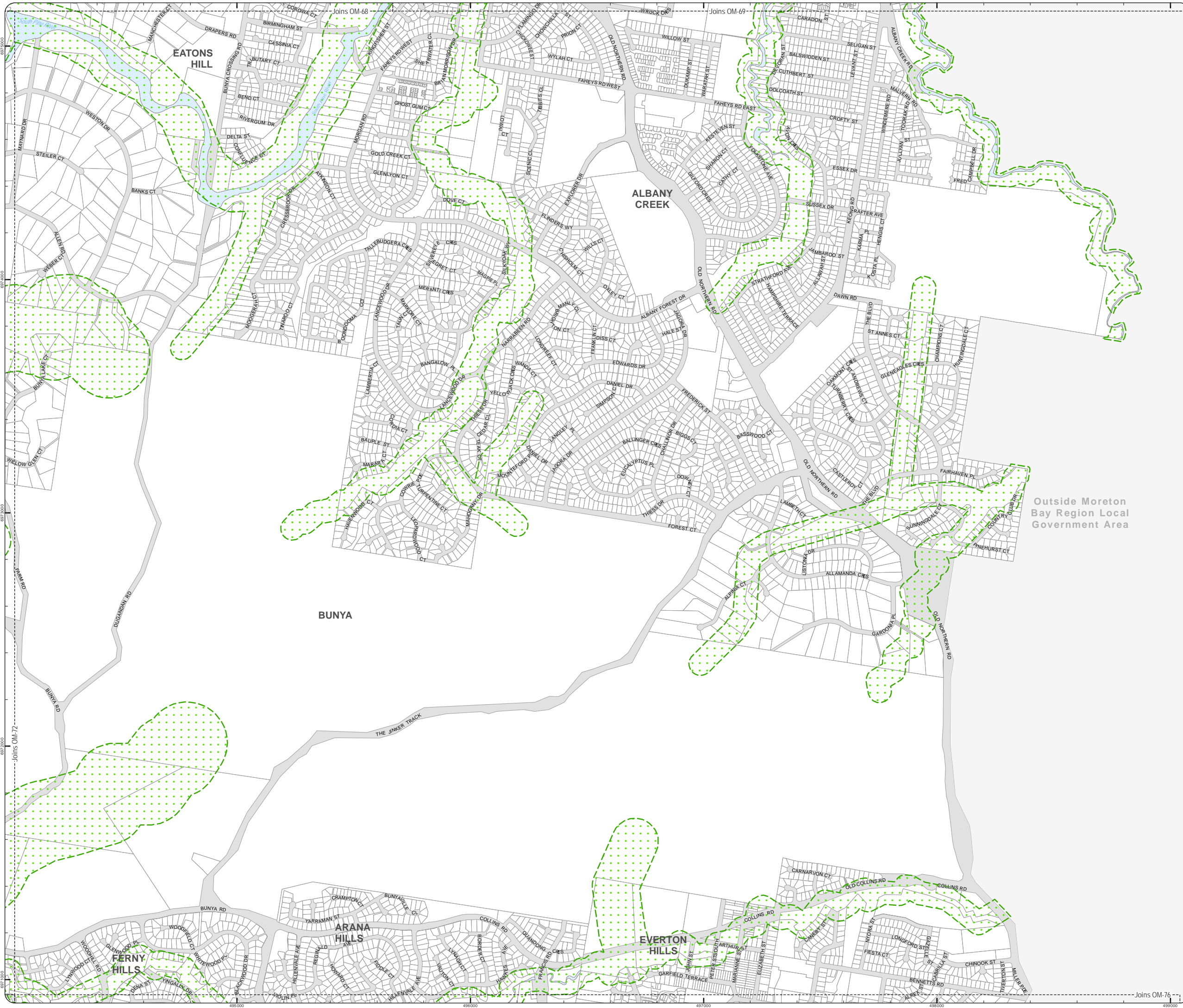
DCDB Version: November 2015  
Projection: Map Grid of Australia, Zone 56  
Horizontal Datum: Geocentric Datum of Australia 1994

**DISCLAIMER:** Some of the information shown in this document has been provided to Council from external third parties. Council makes no representation and gives no warranty about the accuracy, reliability, completeness or suitability for any particular purpose of the information. Persons should not rely on the information shown in this document to make any decision with financial or legal implications and should instead rely on their own enquiries. To the full extent that it is able to do so in law, Council disclaims all liability (including liability in negligence) for all costs, losses and damages (including indirect and consequential costs, losses and damages) caused by or arising from anyone using or relying on the information shown in this document for any purpose whatsoever. © Copyright Moreton Bay Regional Council 2016

DCDB (Version Nov 2015) is reproduced with the permission of the State of Queensland



**OM-73 EORA  
Overlay Map**





**PLANNING SCHEME  
OVERLAY MAP - ENVIRONMENTAL  
OFFSET RECEIVING AREAS**

- Property boundaries
- Receiving Area

Please read the following notes about this overlay map:

This overlay map only affects you if you are clearing native vegetation and are required to undertake offset planting. This map identifies the receiving areas within which offset planting could occur.

This overlay map assists with interpreting and applying development requirements throughout the planning scheme.

Inclusion in this map does not mean there are associated requirements.

Refer to the Values and constraints assessment criteria relating to Environmental areas in relevant zone code, local plan code and/or development codes for requirements associated with this overlay map.

For further information regarding this overlay, please refer to the information sheets on Council's website ([www.moretonbay.qld.gov.au/mbrclplanningcheme](http://www.moretonbay.qld.gov.au/mbrclplanningcheme)) or contact council on 3205 0555.

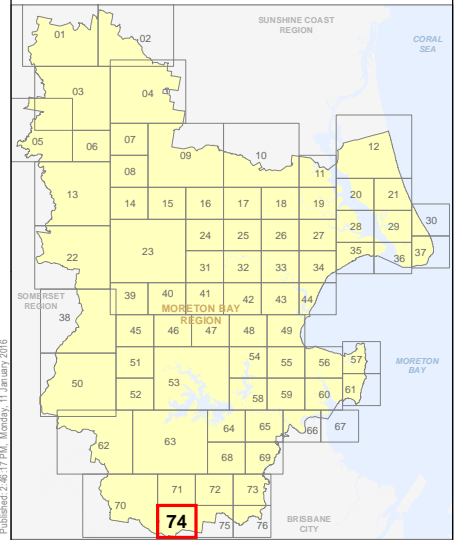
**Effective from 1 February 2016**



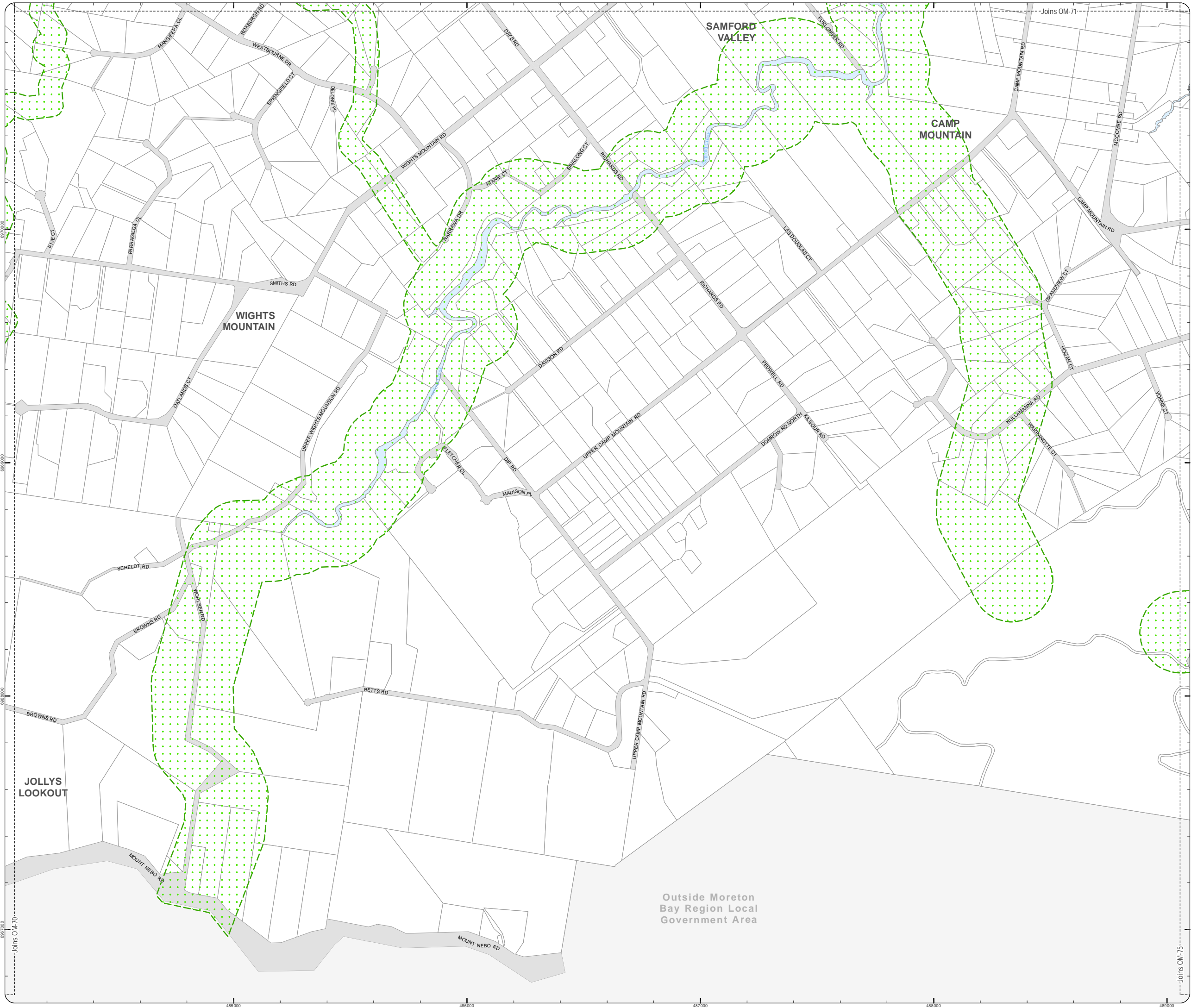
SCALE (A3): 1:15,000  
 DCDB Version: November 2015  
 Projection: Map Grid of Australia, Zone 56  
 Horizontal Datum: Geocentric Datum of Australia 1994

**DISCLAIMER:** Some of the information shown in this document has been provided to Council from external third parties. Council makes no representation and gives no warranty about the accuracy, reliability, completeness or suitability for any particular purpose of the information. Persons should not rely on the information shown in this document to make any decision with financial or legal implications and should instead rely on their own enquiries. To the full extent that it is able to do so in law, Council disclaims all liability (including liability in negligence) for all costs, losses and damages (including indirect and consequential costs, losses and damages) caused by or arising from anyone using or relying on the information shown in this document for any purpose whatsoever. © Copyright Moreton Bay Regional Council 2016

DCDB (Version Nov 2015) is reproduced with the permission of the State of Queensland



**OM-74 EORA  
Overlay Map**





**PLANNING SCHEME  
OVERLAY MAP - ENVIRONMENTAL  
OFFSET RECEIVING AREAS**

- Property boundaries
- Receiving Area

Please read the following notes about this overlay map:

This overlay map only affects you if you are clearing native vegetation and are required to undertake offset planting. This map identifies the receiving areas within which offset planting could occur.

This overlay map assists with interpreting and applying development requirements throughout the planning scheme.

Inclusion in this map does not mean there are associated requirements.

Refer to the Values and constraints assessment criteria relating to Environmental areas in relevant zone code, local plan code and/or development codes for requirements associated with this overlay map.

For further information regarding this overlay, please refer to the information sheets on Council's website ([www.moretonbay.qld.gov.au/mbrplanningscheme](http://www.moretonbay.qld.gov.au/mbrplanningscheme)) or contact council on 3205 0555.

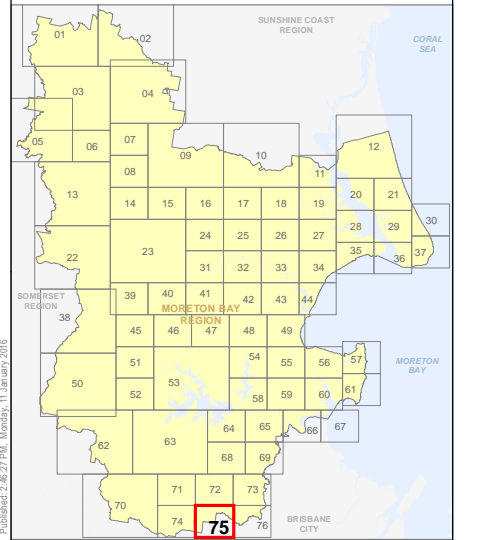
**Effective from 1 February 2016**



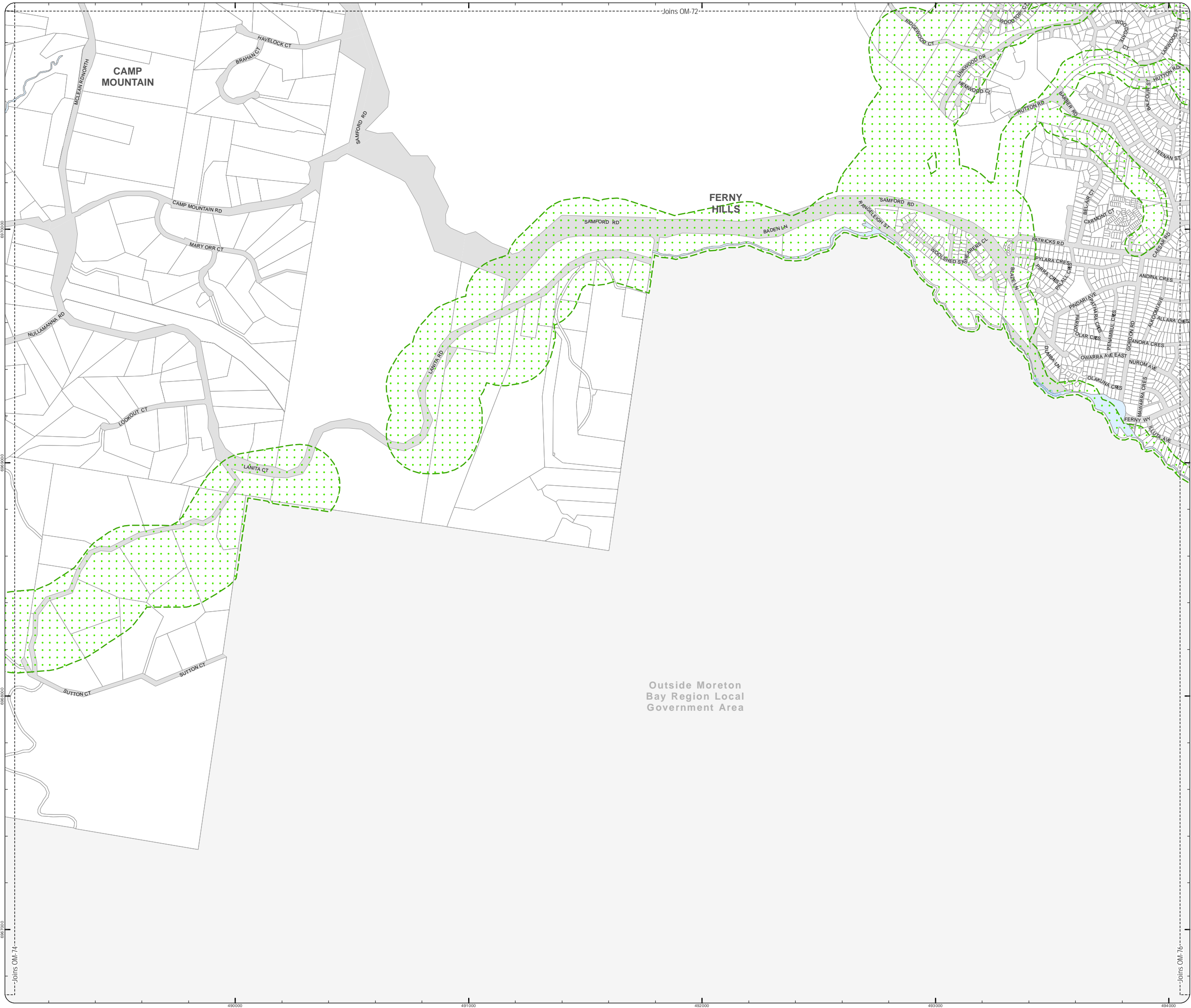
SCALE (A3): 1:15,000  
 DCDB Version: November 2015  
 Projection: Map Grid of Australia, Zone 56  
 Horizontal Datum: Geocentric Datum of Australia 1994

**DISCLAIMER:** Some of the information shown in this document has been provided to Council from external third parties. Council makes no representation and gives no warranty about the accuracy, reliability, completeness or suitability for any particular purpose of the information. Persons should not rely on the information shown in this document to make any decision with financial or legal implications and should instead rely on their own enquiries. To the full extent that it is able to do so in law, Council disclaims all liability (including liability in negligence) for all costs, losses and damages (including indirect and consequential costs, losses and damages) caused by or arising from anyone using or relying on the information shown in this document for any purpose whatsoever. © Copyright Moreton Bay Regional Council 2016

DCDB (Version Nov 2015) is reproduced with the permission of the State of Queensland



**OM-75 EORA  
Overlay Map**



Outside Moreton Bay Region Local Government Area

**PLANNING SCHEME  
OVERLAY MAP - ENVIRONMENTAL  
OFFSET RECEIVING AREAS**

- Property boundaries
- Receiving Area

Please read the following notes about this overlay map:

This overlay map only affects you if you are clearing native vegetation and are required to undertake offset planting. This map identifies the receiving areas within which offset planting could occur.

This overlay map assists with interpreting and applying development requirements throughout the planning scheme.

Inclusion in this map does not mean there are associated requirements.

Refer to the Values and constraints assessment criteria relating to Environmental areas in relevant zone code, local plan code and/or development codes for requirements associated with this overlay map.

For further information regarding this overlay, please refer to the information sheets on Council's website ([www.moretonbay.qld.gov.au/mbrplanningscheme](http://www.moretonbay.qld.gov.au/mbrplanningscheme)) or contact council on 3205 0555.

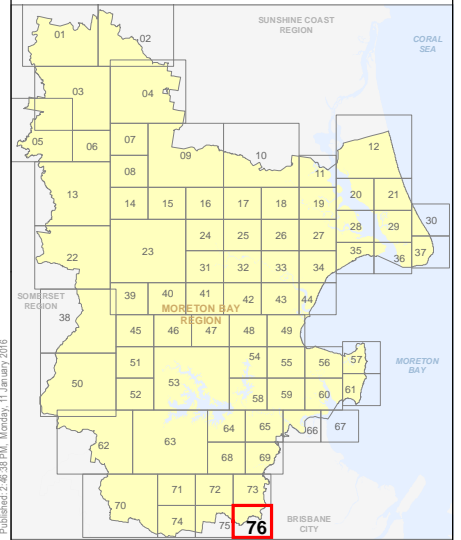
**Effective from 1 February 2016**



DCDB Version: November 2015  
 Projection: Map Grid of Australia, Zone 56  
 Horizontal Datum: Geocentric Datum of Australia 1994

**DISCLAIMER:** Some of the information shown in this document has been provided to Council from external third parties. Council makes no representation and gives no warranty about the accuracy, reliability, completeness or suitability for any particular purpose of the information. Persons should not rely on the information shown in this document to make any decision with financial or legal implications and should instead rely on their own enquiries. To the full extent that it is able to do so in law, Council disclaims all liability (including liability in negligence) for all costs, losses and damages (including indirect and consequential costs, losses and damages) caused by or arising from anyone using or relying on the information shown in this document for any purpose whatsoever. © Copyright Moreton Bay Regional Council 2016

DCDB (Version Nov 2015) is reproduced with the permission of the State of Queensland



**OM-76 EORA  
Overlay Map**



Outside Moreton Bay Region Local Government Area