

**PLANNING SCHEME**  
**OVERLAY MAP - COMMUNITY ACTIVITIES**  
**AND NEIGHBOURHOOD HUBS**

- Property boundaries
- Community activity
- Neighbourhood hub

Please read the following notes about this map:

This overlay map only affects you if your property is identified as a Community Activity or Neighbourhood Hub, and you wish to develop (e.g. build, extend or change use).

This map shows locations of community activities and neighbourhood hubs in the General residential zone, Rural residential zone, Emerging community zone and Industry zone.

Where land is identified on this map, some retail, commercial and community uses may be supported and alternative levels of assessment (type of application) and alternative requirements may apply to development.

A neighbourhood hub is a cluster of non-residential uses, for example a shop, office, café, hardware store and dry cleaner.

Community activities include, but are not limited to:

- libraries, museums and art galleries
- community centres, clubs and the like
- educational establishments including schools, kindergartens and tertiary institutions
- child care centres
- community care centres
- places of worship
- emergency services

This overlay map assists with interpreting tables of assessment in Part 5 and applying development requirements throughout the planning scheme.

Refer to the relevant table of assessments and zone code, local plan code and/or development codes for requirements associated with this overlay map.

For further information regarding this overlay map, please refer to the Community activity and Neighbourhood hubs information sheet on Council's website ([www.moretonbay.qld.gov.au/mbrcplanningscheme](http://www.moretonbay.qld.gov.au/mbrcplanningscheme)) or contact council on 3205 0555.

**Effective from 1 February 2016**

0 400 800 1,200 Metres

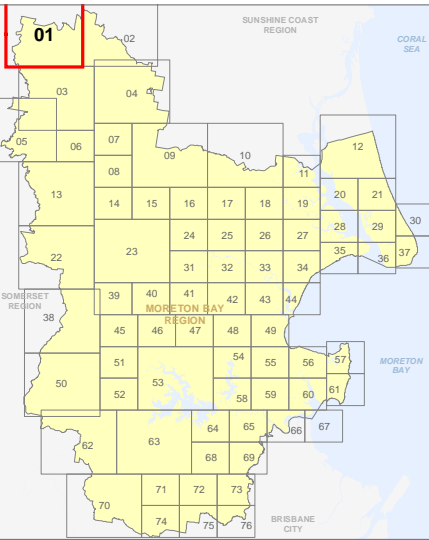
SCALE (A3): 1:30,000

N

DCDB Version: November 2015  
Projection: Map Grid of Australia, Zone 56  
Horizontal Datum: Geocentric Datum of Australia 1994

**DISCLAIMER:** Some of the information shown in this document has been provided to Council from external third parties. Council makes no representation and gives no warranty about the accuracy, reliability, completeness or suitability for any particular purpose of the information. Persons should not rely on the information shown in this document to make any decision with financial or legal implications and should instead rely on their own enquiries. To the full extent that it is able to do so in law, Council disclaims all liability (including liability in negligence) for all costs, losses and damages (including indirect and consequential costs, losses and damages) caused by or arising from anyone using or relying on the information shown in this document for any purpose whatsoever. © Copyright Moreton Bay Regional Council 2016

DCDB (Version Nov 2015) is reproduced with the permission of the State of Queensland



**OM-1 CANH  
Overlay Map**



**PLANNING SCHEME**  
**OVERLAY MAP - COMMUNITY ACTIVITIES**  
**AND NEIGHBOURHOOD HUBS**

- Property boundaries
- Community activity
- Neighbourhood hub

Please read the following notes about this map:

This overlay map only affects you if your property is identified as a Community Activity or Neighbourhood Hub, and you wish to develop (e.g. build, extend or change use).

This map shows locations of community activities and neighbourhood hubs in the General residential zone, Rural residential zone, Emerging community zone and Industry zone.

Where land is identified on this map, some retail, commercial and community uses may be supported and alternative levels of assessment (type of application) and alternative requirements may apply to development.

A neighbourhood hub is a cluster of non-residential uses, for example a shop, office, café, hardware store and dry cleaner.

Community activities include, but are not limited to:

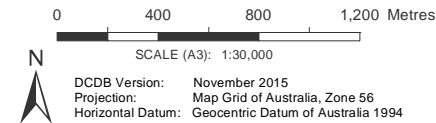
- libraries, museums and art galleries
- community centres, clubs and the like
- educational establishments including schools, kindergartens and tertiary institutions
- child care centres
- community care centres
- places of worship
- emergency services

This overlay map assists with interpreting tables of assessment in Part 5 and applying development requirements throughout the planning scheme.

Refer to the relevant table of assessments and zone code, local plan code and/or development codes for requirements associated with this overlay map.

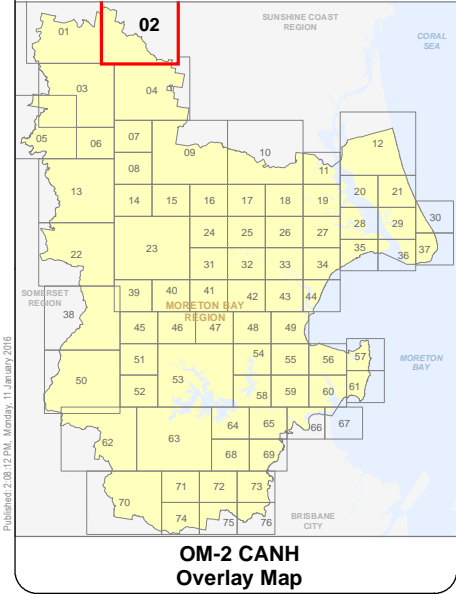
For further information regarding this overlay map, please refer to the Community activity and Neighbourhood hubs information sheet on Council's website ([www.moretonbay.qld.gov.au/mbrclplanningscheme](http://www.moretonbay.qld.gov.au/mbrclplanningscheme)) or contact council on 3205 0555.

**Effective from 1 February 2016**



**DISCLAIMER:** Some of the information shown in this document has been provided to Council from external third parties. Council makes no representation and gives no warranty about the accuracy, reliability, completeness or suitability for any particular purpose of the information. Persons should not rely on the information shown in this document to make any decision with financial or legal implications and should instead rely on their own enquiries. To the full extent that it is able to do so in law, Council disclaims all liability (including liability in negligence) for all costs, losses and damages (including indirect and consequential costs, losses and damages) caused by or arising from anyone using or relying on the information shown in this document for any purpose whatsoever. © Copyright Moreton Bay Regional Council 2016

DCDB (Version Nov 2015) is reproduced with the permission of the State of Queensland





**PLANNING SCHEME  
OVERLAY MAP - COMMUNITY ACTIVITIES  
AND NEIGHBOURHOOD HUBS**

- Property boundaries
- Community activity
- Neighbourhood hub

Please read the following notes about this map:

This overlay map only affects you if your property is identified as a Community Activity or Neighbourhood Hub, and you wish to develop (e.g. build, extend or change use).

This map shows locations of community activities and neighbourhood hubs in the General residential zone, Rural residential zone, Emerging community zone and Industry zone.

Where land is identified on this map, some retail, commercial and community uses may be supported and alternative levels of assessment (type of application) and alternative requirements may apply to development.

A neighbourhood hub is a cluster of non-residential uses, for example a shop, office, café, hardware store and dry cleaner.

Community activities include, but are not limited to:

- libraries, museums and art galleries
- community centres, clubs and the like
- educational establishments including schools, kindergartens and tertiary institutions
- child care centres
- community care centres
- places of worship
- emergency services

This overlay map assists with interpreting tables of assessment in Part 5 and applying development requirements throughout the planning scheme.

Refer to the relevant table of assessments and zone code, local plan code and/or development codes for requirements associated with this overlay map.

For further information regarding this overlay map, please refer to the Community activity and Neighbourhood hubs information sheet on Council's website ([www.moretonbay.qld.gov.au/mbrcplanningscheme](http://www.moretonbay.qld.gov.au/mbrcplanningscheme)) or contact council on 3205 0555.

**Effective from 1 February 2016**

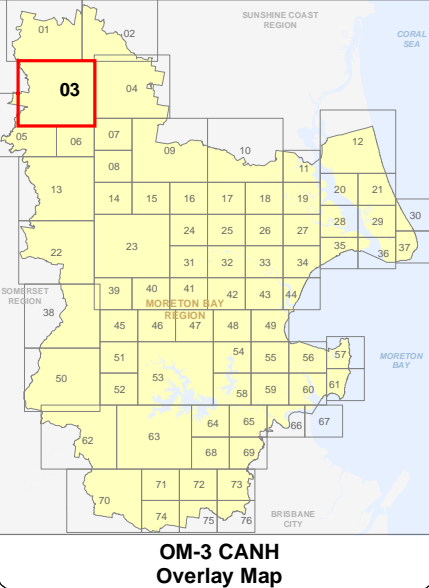
0 400 800 1,200 Metres

SCALE (A3): 1:30,000

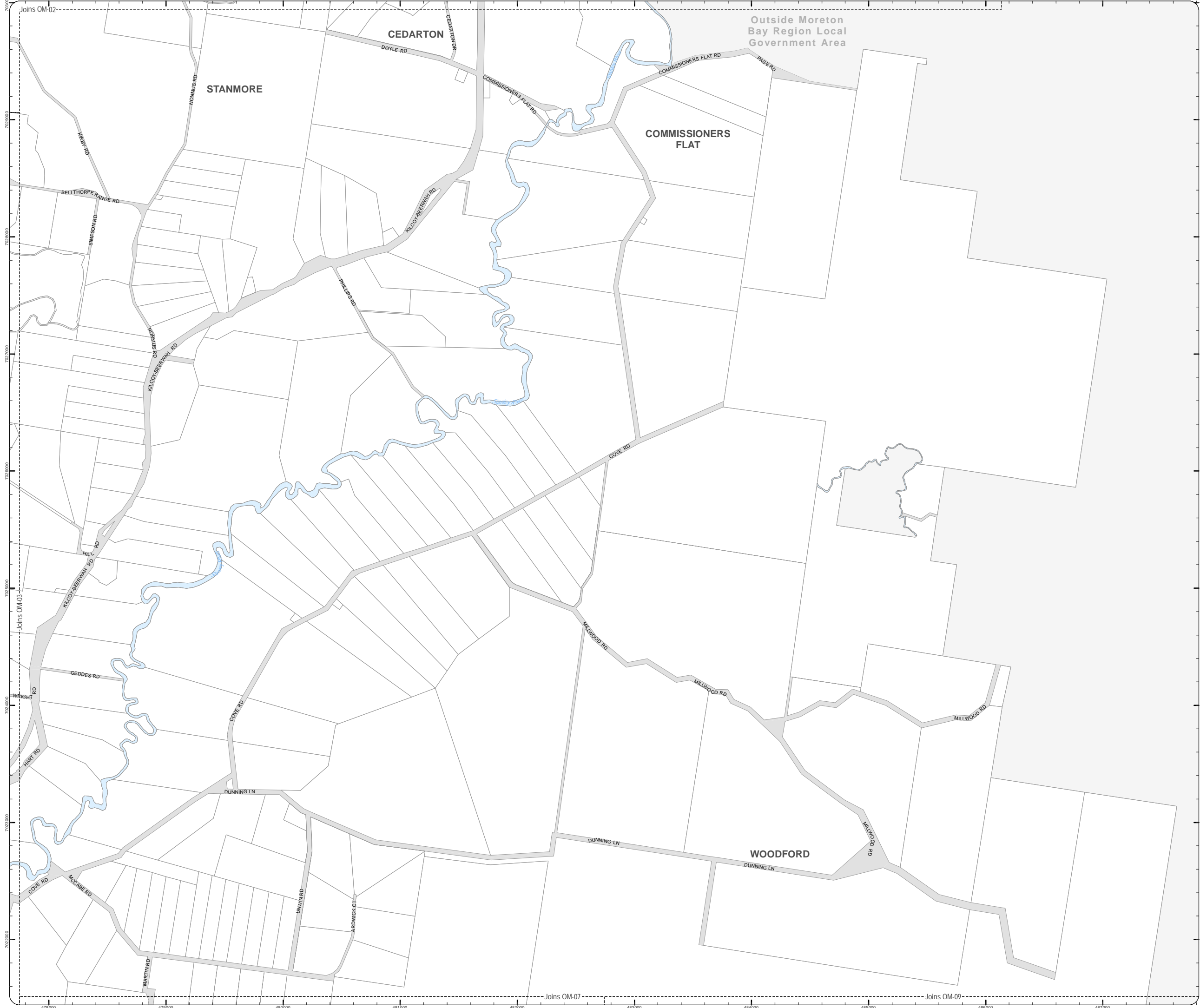
N

DCDB Version: November 2015  
Projection: Map Grid of Australia, Zone 56  
Horizontal Datum: Geocentric Datum of Australia 1994

**DISCLAIMER:** Some of the information shown in this document has been provided to Council from external third parties. Council makes no representation and gives no warranty about the accuracy, reliability, completeness or suitability for any particular purpose of the information. Persons should not rely on the information shown in this document to make any decision with financial or legal implications and should instead rely on their own enquiries. To the full extent that it is able to do so in law, Council disclaims all liability (including liability in negligence) for all costs, losses and damages (including indirect and consequential costs, losses and damages) caused by or arising from anyone using or relying on the information shown in this document for any purpose whatsoever. © Copyright Moreton Bay Regional Council 2016







**PLANNING SCHEME**  
**OVERLAY MAP - COMMUNITY ACTIVITIES**  
**AND NEIGHBOURHOOD HUBS**

- Property boundaries
- Community activity
- Neighbourhood hub

Please read the following notes about this map:

This overlay map only affects you if your property is identified as a Community Activity or Neighbourhood Hub, and you wish to develop (e.g. build, extend or change use).

This map shows locations of community activities and neighbourhood hubs in the General residential zone, Rural residential zone, Emerging community zone and Industry zone.

Where land is identified on this map, some retail, commercial and community uses may be supported and alternative levels of assessment (type of application) and alternative requirements may apply to development.

A neighbourhood hub is a cluster of non-residential uses, for example a shop, office, café, hardware store and dry cleaner.

Community activities include, but are not limited to:

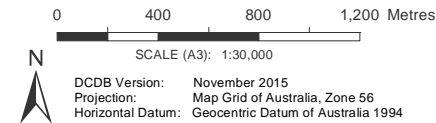
- libraries, museums and art galleries
- community centres, clubs and the like
- educational establishments including schools, kindergartens and tertiary institutions
- child care centres
- community care centres
- places of worship
- emergency services

This overlay map assists with interpreting tables of assessment in Part 5 and applying development requirements throughout the planning scheme.

Refer to the relevant table of assessments and zone code, local plan code and/or development codes for requirements associated with this overlay map.

For further information regarding this overlay map, please refer to the Community activity and Neighbourhood hubs information sheet on Council's website ([www.moretonbay.qld.gov.au/mbrclanningscheme](http://www.moretonbay.qld.gov.au/mbrclanningscheme)) or contact council on 3205 0555.

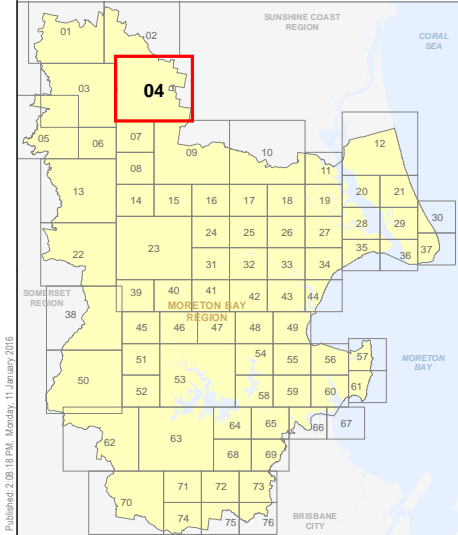
**Effective from 1 February 2016**



DCDB Version: November 2015  
Projection: Map Grid of Australia, Zone 56  
Horizontal Datum: Geocentric Datum of Australia 1994

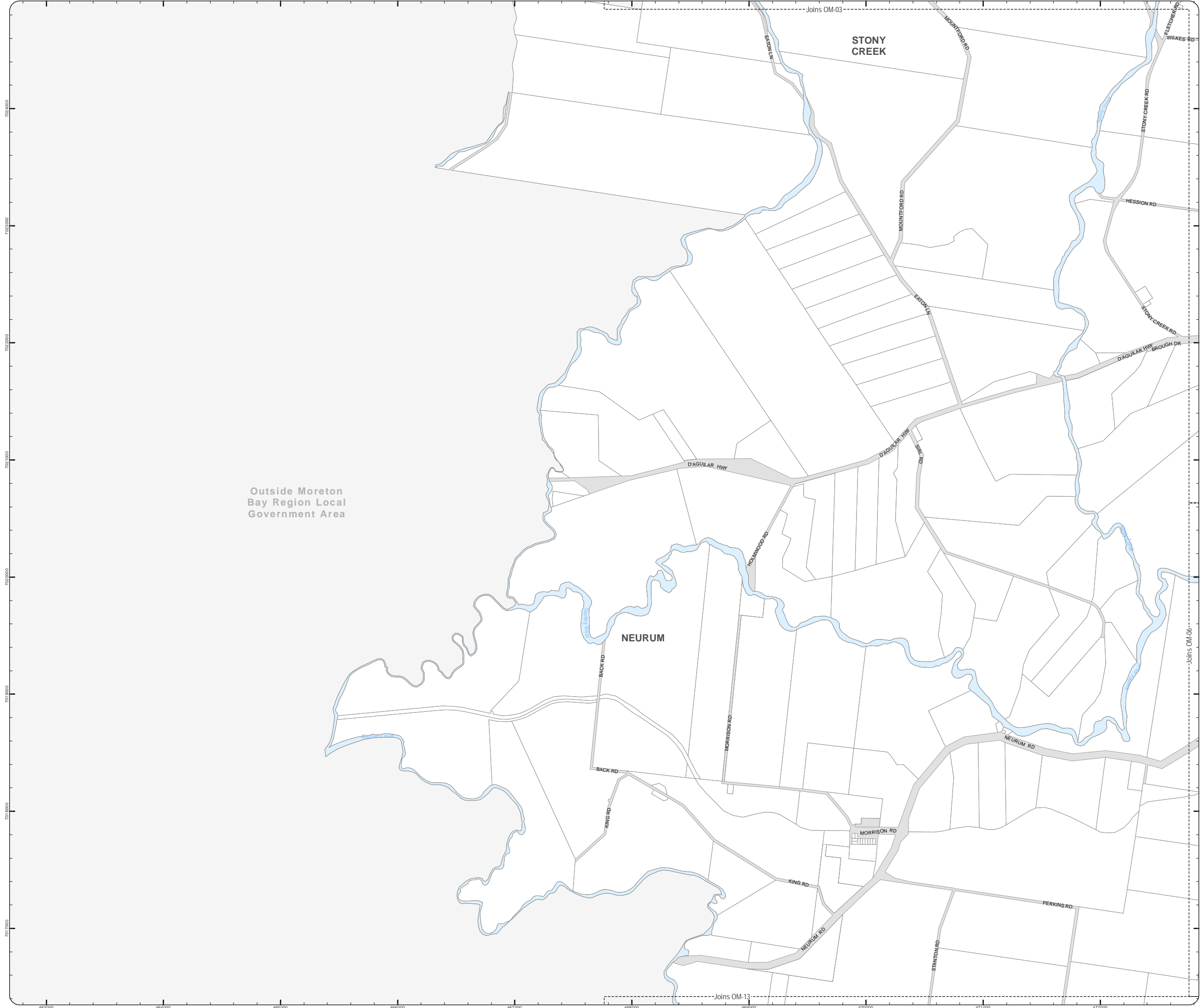
**DISCLAIMER:** Some of the information shown in this document has been provided to Council from external third parties. Council makes no representation and gives no warranty about the accuracy, reliability, completeness or suitability for any particular purpose of the information. Persons should not rely on the information shown in this document to make any decision with financial or legal implications and should instead rely on their own enquiries. To the full extent that it is able to do so in law, Council disclaims all liability (including liability in negligence) for all costs, losses and damages (including indirect and consequential costs, losses and damages) caused by or arising from anyone using or relying on the information shown in this document for any purpose whatsoever. © Copyright Moreton Bay Regional Council 2016

DCDB (Version Nov 2015) is reproduced with the permission of the State of Queensland



**OM-4 CANH**  
**Overlay Map**





Outside Moreton  
Bay Region Local  
Government Area

**PLANNING SCHEME**  
**OVERLAY MAP - COMMUNITY ACTIVITIES**  
**AND NEIGHBOURHOOD HUBS**

- Property boundaries
- Community activity
- Neighbourhood hub

Please read the following notes about this map:

This overlay map only affects you if your property is identified as a Community Activity or Neighbourhood Hub, and you wish to develop (e.g. build, extend or change use).

This map shows locations of community activities and neighbourhood hubs in the General residential zone, Rural residential zone, Emerging community zone and Industry zone.

Where land is identified on this map, some retail, commercial and community uses may be supported and alternative levels of assessment (type of application) and alternative requirements may apply to development.

A neighbourhood hub is a cluster of non-residential uses, for example a shop, office, café, hardware store and dry cleaner.

Community activities include, but are not limited to:

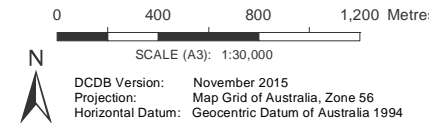
- libraries, museums and art galleries
- community centres, clubs and the like
- educational establishments including schools, kindergartens and tertiary institutions
- child care centres
- community care centres
- places of worship
- emergency services

This overlay map assists with interpreting tables of assessment in Part 5 and applying development requirements throughout the planning scheme.

Refer to the relevant table of assessments and zone code, local plan code and/or development codes for requirements associated with this overlay map.

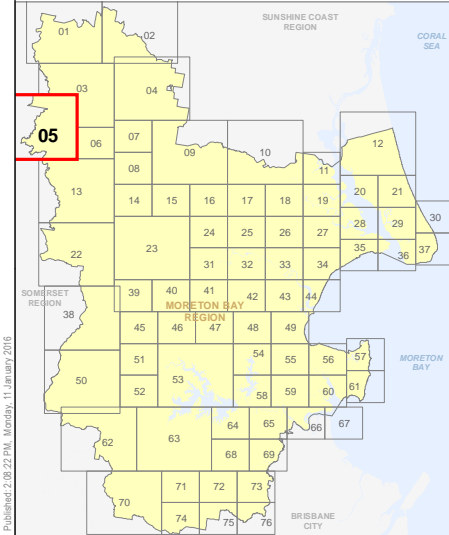
For further information regarding this overlay map, please refer to the Community activity and Neighbourhood hubs information sheet on Council's website ([www.moretonbay.qld.gov.au/mbrcplanningscheme](http://www.moretonbay.qld.gov.au/mbrcplanningscheme)) or contact council on 3205 0555.

**Effective from 1 February 2016**



**DISCLAIMER:** Some of the information shown in this document has been provided to Council from external third parties. Council makes no representation and gives no warranty about the accuracy, reliability, completeness or suitability for any particular purpose of the information. Persons should not rely on the information shown in this document to make any decision with financial or legal implications and should instead rely on their own enquiries. To the full extent that it is able to do so in law, Council disclaims all liability (including liability in negligence) for all costs, losses and damages (including indirect and consequential costs, losses and damages) caused by or arising from anyone using or relying on the information shown in this document for any purpose whatsoever. © Copyright Moreton Bay Regional Council 2016

DCDB (Version Nov 2015) is reproduced with the permission of the State of Queensland



**OM-5 CANH**  
**Overlay Map**



PLANNING SCHEME  
OVERLAY MAP - COMMUNITY ACTIVITIES  
AND NEIGHBOURHOOD HUBS

- Property boundaries
- Community activity
- Neighbourhood hub

Please read the following notes about this map:

This overlay map only affects you if your property is identified as a Community Activity or Neighbourhood Hub, and you wish to develop (e.g. build, extend or change use).

This map shows locations of community activities and neighbourhood hubs in the General residential zone, Rural residential zone, Emerging community zone and Industry zone.

Where land is identified on this map, some retail, commercial and community uses may be supported and alternative levels of assessment (type of application) and alternative requirements may apply to development.

A neighbourhood hub is a cluster of non-residential uses, for example a shop, office, café, hardware store and dry cleaner.

Community activities include, but are not limited to:

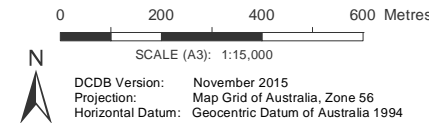
- libraries, museums and art galleries
- community centres, clubs and the like
- educational establishments including schools, kindergartens and tertiary institutions
- child care centres
- community care centres
- places of worship
- emergency services

This overlay map assists with interpreting tables of assessment in Part 5 and applying development requirements throughout the planning scheme.

Refer to the relevant table of assessments and zone code, local plan code and/or development codes for requirements associated with this overlay map.

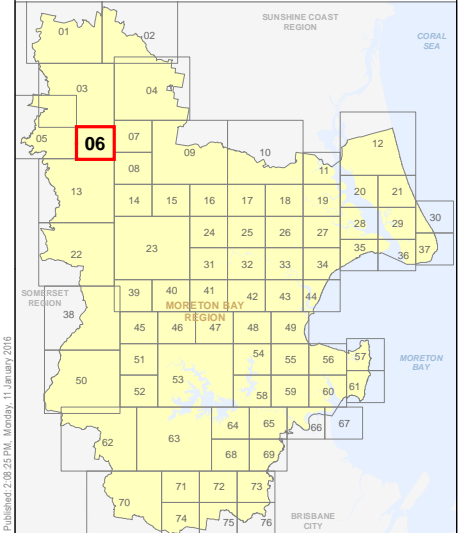
For further information regarding this overlay map, please refer to the Community activity and Neighbourhood hubs information sheet on Council's website ([www.moretonbay.qld.gov.au/mbrcplanningscheme](http://www.moretonbay.qld.gov.au/mbrcplanningscheme)) or contact council on 3205 0555.

Effective from 1 February 2016



**DISCLAIMER:** Some of the information shown in this document has been provided to Council from external third parties. Council makes no representation and gives no warranty about the accuracy, reliability, completeness or suitability for any particular purpose of the information. Persons should not rely on the information shown in this document to make any decision with financial or legal implications and should instead rely on their own enquiries. To the full extent that it is able to do so in law, Council disclaims all liability (including liability in negligence) for all costs, losses and damages (including indirect and consequential costs, losses and damages) caused by or arising from anyone using or relying on the information shown in this document for any purpose whatsoever. © Copyright Moreton Bay Regional Council 2016

DCDB (Version Nov 2015) is reproduced with the permission of the State of Queensland



OM-6 CANH  
Overlay Map



**PLANNING SCHEME**  
**OVERLAY MAP - COMMUNITY ACTIVITIES**  
**AND NEIGHBOURHOOD HUBS**

- Property boundaries
- Community activity
- Neighbourhood hub

Please read the following notes about this map:

This overlay map only affects you if your property is identified as a Community Activity or Neighbourhood Hub, and you wish to develop (e.g. build, extend or change use).

This map shows locations of community activities and neighbourhood hubs in the General residential zone, Rural residential zone, Emerging community zone and Industry zone.

Where land is identified on this map, some retail, commercial and community uses may be supported and alternative levels of assessment (type of application) and alternative requirements may apply to development.

A neighbourhood hub is a cluster of non-residential uses, for example a shop, office, café, hardware store and dry cleaner.

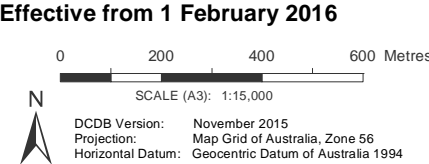
Community activities include, but are not limited to:

- libraries, museums and art galleries
- community centres, clubs and the like
- educational establishments including schools, kindergartens and tertiary institutions
- child care centres
- community care centres
- places of worship
- emergency services

This overlay map assists with interpreting tables of assessment in Part 5 and applying development requirements throughout the planning scheme.

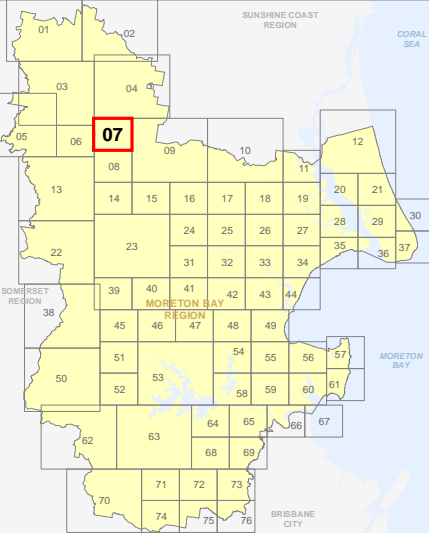
Refer to the relevant table of assessments and zone code, local plan code and/or development codes for requirements associated with this overlay map.

For further information regarding this overlay map, please refer to the Community activity and Neighbourhood hubs information sheet on Council's website ([www.moretonbay.qld.gov.au/mbrcplanningscheme](http://www.moretonbay.qld.gov.au/mbrcplanningscheme)) or contact council on 3205 0555.



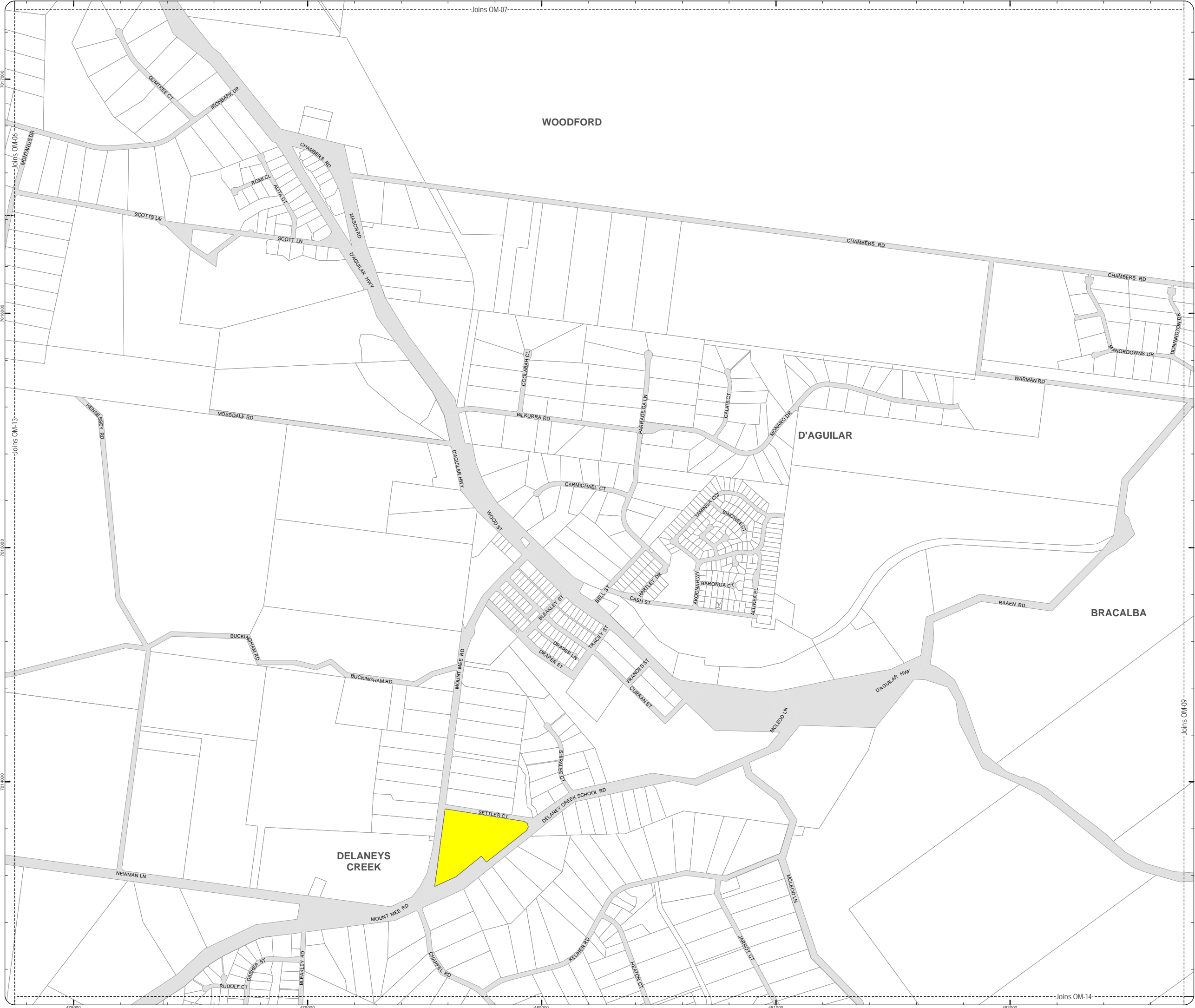
**DISCLAIMER:** Some of the information shown in this document has been provided to Council from external third parties. Council makes no representation and gives no warranty about the accuracy, reliability, completeness or suitability for any particular purpose of the information. Persons should not rely on the information shown in this document to make any decision with financial or legal implications and should instead rely on their own enquiries. To the full extent that it is able to do so in law, Council disclaims all liability (including liability in negligence) for all costs, losses and damages (including indirect and consequential costs, losses and damages) caused by or arising from anyone using or relying on the information shown in this document for any purpose whatsoever. © Copyright Moreton Bay Regional Council 2016

DCDB (Version Nov 2015) is reproduced with the permission of the State of Queensland



**OM-7 CANH**  
**Overlay Map**





**PLANNING SCHEME**  
**OVERLAY MAP - COMMUNITY ACTIVITIES**  
**AND NEIGHBOURHOOD HUBS**

- Property boundaries
- Community activity
- Neighbourhood hub

Please read the following notes about this map:

This overlay map only affects you if your property is identified as a Community Activity or Neighbourhood Hub, and you wish to develop (e.g. build, extend or change use).

This map shows locations of community activities and neighbourhood hubs in the General residential zone, Rural residential zone, Emerging community zone and Industry zone.

Where land is identified on this map, some retail, commercial and community uses may be supported and alternative levels of assessment (type of application) and alternative requirements may apply to development.

A neighbourhood hub is a cluster of non-residential uses, for example a shop, office, café, hardware store and dry cleaner.

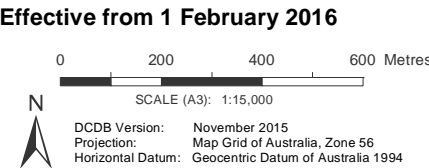
Community activities include, but are not limited to:

- libraries, museums and art galleries
- community centres, clubs and the like
- educational establishments including schools, kindergartens and tertiary institutions
- child care centres
- community care centres
- places of worship
- emergency services

This overlay map assists with interpreting tables of assessment in Part 5 and applying development requirements throughout the planning scheme.

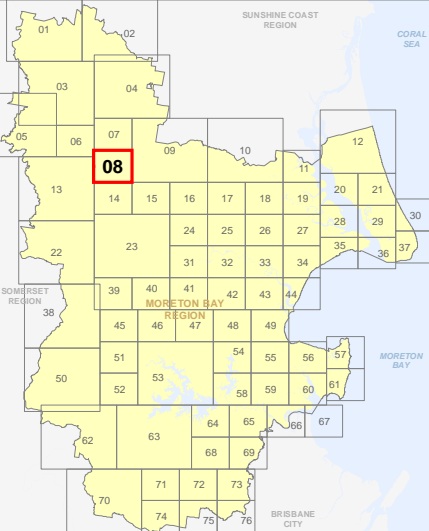
Refer to the relevant table of assessments and zone code, local plan code and/or development codes for requirements associated with this overlay map.

For further information regarding this overlay map, please refer to the Community activity and Neighbourhood hubs information sheet on Council's website ([www.moretonbay.qld.gov.au/mbrcplanningscheme](http://www.moretonbay.qld.gov.au/mbrcplanningscheme)) or contact council on 3205 0555.



**DISCLAIMER:** Some of the information shown in this document has been provided to Council from external third parties. Council makes no representation and gives no warranty about the accuracy, reliability, completeness or suitability for any particular purpose of the information. Persons should not rely on the information shown in this document to make any decision with financial or legal implications and should instead rely on their own enquiries. To the full extent that it is able to do so in law, Council disclaims all liability (including liability in negligence) for all costs, losses and damages (including indirect and consequential costs, losses and damages) caused by or arising from anyone using or relying on the information shown in this document for any purpose whatsoever. © Copyright Moreton Bay Regional Council 2016

DCDB (Version Nov 2015) is reproduced with the permission of the State of Queensland



**OM-8 CANH**  
**Overlay Map**



**PLANNING SCHEME**  
**OVERLAY MAP - COMMUNITY ACTIVITIES**  
**AND NEIGHBOURHOOD HUBS**

- Property boundaries
- Community activity
- Neighbourhood hub

Please read the following notes about this map:

This overlay map only affects you if your property is identified as a Community Activity or Neighbourhood Hub, and you wish to develop (e.g. build, extend or change use).

This map shows locations of community activities and neighbourhood hubs in the General residential zone, Rural residential zone, Emerging community zone and Industry zone.

Where land is identified on this map, some retail, commercial and community uses may be supported and alternative levels of assessment (type of application) and alternative requirements may apply to development.

A neighbourhood hub is a cluster of non-residential uses, for example a shop, office, café, hardware store and dry cleaner.

Community activities include, but are not limited to:

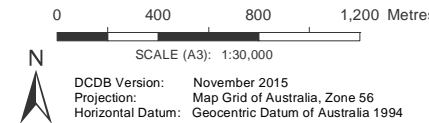
- libraries, museums and art galleries
- community centres, clubs and the like
- educational establishments including schools, kindergartens and tertiary institutions
- child care centres
- community care centres
- places of worship
- emergency services

This overlay map assists with interpreting tables of assessment in Part 5 and applying development requirements throughout the planning scheme.

Refer to the relevant table of assessments and zone code, local plan code and/or development codes for requirements associated with this overlay map.

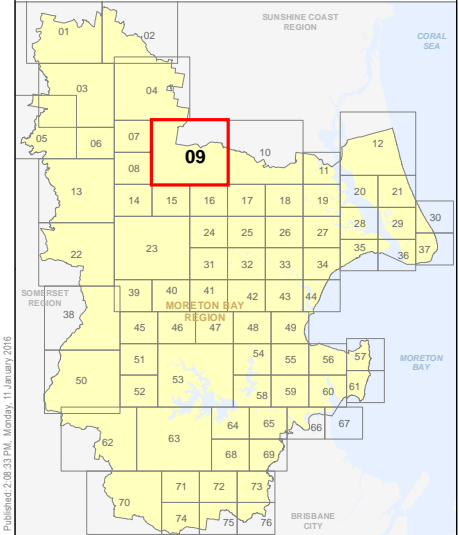
For further information regarding this overlay map, please refer to the Community activity and Neighbourhood hubs information sheet on Council's website ([www.moretonbay.qld.gov.au/mbrclplanningscheme](http://www.moretonbay.qld.gov.au/mbrclplanningscheme)) or contact council on 3205 0555.

**Effective from 1 February 2016**



**DISCLAIMER:** Some of the information shown in this document has been provided to Council from external third parties. Council makes no representation and gives no warranty about the accuracy, reliability, completeness or suitability for any particular purpose of the information. Persons should not rely on the information shown in this document to make any decision with financial or legal implications and should instead rely on their own enquiries. To the full extent that it is able to do so in law, Council disclaims all liability (including liability in negligence) for all costs, losses and damages (including indirect and consequential costs, losses and damages) caused by or arising from anyone using or relying on the information shown in this document for any purpose whatsoever. © Copyright Moreton Bay Regional Council 2016

DCDB (Version Nov 2015) is reproduced with the permission of the State of Queensland



**OM-9 CANH**  
**Overlay Map**



**PLANNING SCHEME**  
**OVERLAY MAP - COMMUNITY ACTIVITIES**  
**AND NEIGHBOURHOOD HUBS**

- Property boundaries
- Community activity
- Neighbourhood hub

Please read the following notes about this map:

This overlay map only affects you if your property is identified as a Community Activity or Neighbourhood Hub, and you wish to develop (e.g. build, extend or change use).

This map shows locations of community activities and neighbourhood hubs in the General residential zone, Rural residential zone, Emerging community zone and Industry zone.

Where land is identified on this map, some retail, commercial and community uses may be supported and alternative levels of assessment (type of application) and alternative requirements may apply to development.

A neighbourhood hub is a cluster of non-residential uses, for example a shop, office, café, hardware store and dry cleaner.

Community activities include, but are not limited to:

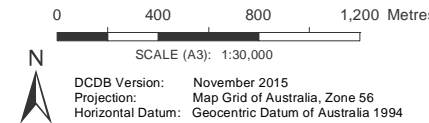
- libraries, museums and art galleries
- community centres, clubs and the like
- educational establishments including schools, kindergartens and tertiary institutions
- child care centres
- community care centres
- places of worship
- emergency services

This overlay map assists with interpreting tables of assessment in Part 5 and applying development requirements throughout the planning scheme.

Refer to the relevant table of assessments and zone code, local plan code and/or development codes for requirements associated with this overlay map.

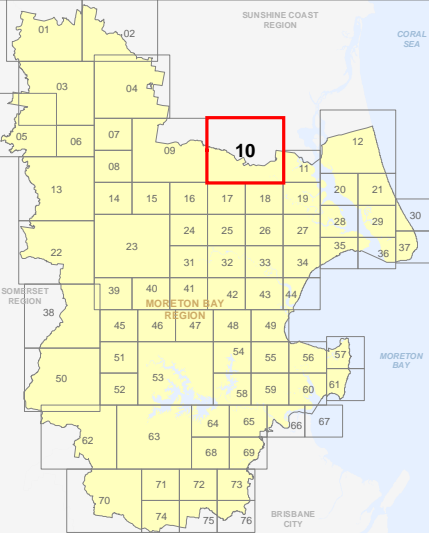
For further information regarding this overlay map, please refer to the Community activity and Neighbourhood hubs information sheet on Council's website ([www.moretonbay.qld.gov.au/mbrcplanningscheme](http://www.moretonbay.qld.gov.au/mbrcplanningscheme)) or contact council on 3205 0555.

**Effective from 1 February 2016**



**DISCLAIMER:** Some of the information shown in this document has been provided to Council from external third parties. Council makes no representation and gives no warranty about the accuracy, reliability, completeness or suitability for any particular purpose of the information. Persons should not rely on the information shown in this document to make any decision with financial or legal implications and should instead rely on their own enquiries. To the full extent that it is able to do so in law, Council disclaims all liability (including liability in negligence) for all costs, losses and damages (including indirect and consequential costs, losses and damages) caused by or arising from anyone using or relying on the information shown in this document for any purpose whatsoever. © Copyright Moreton Bay Regional Council 2016

DCDB (Version Nov 2015) is reproduced with the permission of the State of Queensland







**PLANNING SCHEME**  
**OVERLAY MAP - COMMUNITY ACTIVITIES**  
**AND NEIGHBOURHOOD HUBS**

- Property boundaries
- Community activity
- Neighbourhood hub

Please read the following notes about this map:

This overlay map only affects you if your property is identified as a Community Activity or Neighbourhood Hub, and you wish to develop (e.g. build, extend or change use).

This map shows locations of community activities and neighbourhood hubs in the General residential zone, Rural residential zone, Emerging community zone and Industry zone.

Where land is identified on this map, some retail, commercial and community uses may be supported and alternative levels of assessment (type of application) and alternative requirements may apply to development.

A neighbourhood hub is a cluster of non-residential uses, for example a shop, office, café, hardware store and dry cleaner.

Community activities include, but are not limited to:

- libraries, museums and art galleries
- community centres, clubs and the like
- educational establishments including schools, kindergartens and tertiary institutions
- child care centres
- community care centres
- places of worship
- emergency services

This overlay map assists with interpreting tables of assessment in Part 5 and applying development requirements throughout the planning scheme.

Refer to the relevant table of assessments and zone code, local plan code and/or development codes for requirements associated with this overlay map.

For further information regarding this overlay map, please refer to the Community activity and Neighbourhood hubs information sheet on Council's website ([www.moretonbay.qld.gov.au/mbrclplanningscheme](http://www.moretonbay.qld.gov.au/mbrclplanningscheme)) or contact council on 3205 0555.

**Effective from 1 February 2016**

0 200 400 600 Metres

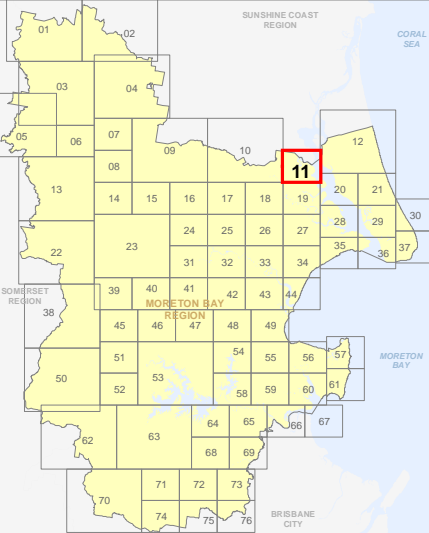
SCALE (A3): 1:15,000

N

DCDB Version: November 2015  
Projection: Map Grid of Australia, Zone 56  
Horizontal Datum: Geocentric Datum of Australia 1994

**DISCLAIMER:** Some of the information shown in this document has been provided to Council from external third parties. Council makes no representation and gives no warranty about the accuracy, reliability, completeness or suitability for any particular purpose of the information. Persons should not rely on the information shown in this document to make any decision with financial or legal implications and should instead rely on their own enquiries. To the full extent that it is able to do so in law, Council disclaims all liability (including liability in negligence) for all costs, losses and damages (including indirect and consequential costs, losses and damages) caused by or arising from anyone using or relying on the information shown in this document for any purpose whatsoever. © Copyright Moreton Bay Regional Council 2016

DCDB (Version Nov 2015) is reproduced with the permission of the State of Queensland



**OM-11 CANH**  
**Overlay Map**



**PLANNING SCHEME**  
**OVERLAY MAP - COMMUNITY ACTIVITIES**  
**AND NEIGHBOURHOOD HUBS**

- Property boundaries
- Community activity
- Neighbourhood hub

Please read the following notes about this map:

This overlay map only affects you if your property is identified as a Community Activity or Neighbourhood Hub, and you wish to develop (e.g. build, extend or change use).

This map shows locations of community activities and neighbourhood hubs in the General residential zone, Rural residential zone, Emerging community zone and Industry zone.

Where land is identified on this map, some retail, commercial and community uses may be supported and alternative levels of assessment (type of application) and alternative requirements may apply to development.

A neighbourhood hub is a cluster of non-residential uses, for example a shop, office, café, hardware store and dry cleaner.

Community activities include, but are not limited to:

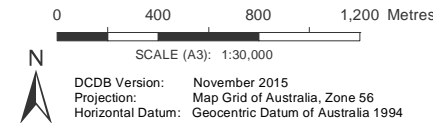
- libraries, museums and art galleries
- community centres, clubs and the like
- educational establishments including schools, kindergartens and tertiary institutions
- child care centres
- community care centres
- places of worship
- emergency services

This overlay map assists with interpreting tables of assessment in Part 5 and applying development requirements throughout the planning scheme.

Refer to the relevant table of assessments and zone code, local plan code and/or development codes for requirements associated with this overlay map.

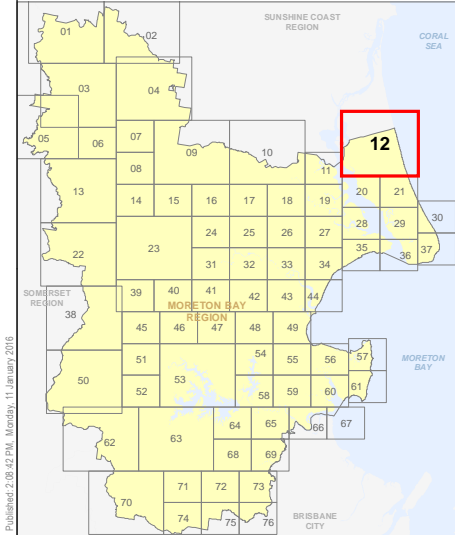
For further information regarding this overlay map, please refer to the Community activity and Neighbourhood hubs information sheet on Council's website ([www.moretonbay.qld.gov.au/mbrclanningscheme](http://www.moretonbay.qld.gov.au/mbrclanningscheme)) or contact council on 3205 0555.

**Effective from 1 February 2016**

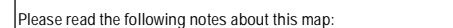



**DISCLAIMER:** Some of the information shown in this document has been provided to Council from external third parties. Council makes no representation and gives no warranty about the accuracy, reliability, completeness or suitability for any particular purpose of the information. Persons should not rely on the information shown in this document to make any decision with financial or legal implications and should instead rely on their own enquiries. To the full extent that it is able to do so in law, Council disclaims all liability (including liability in negligence) for all costs, losses and damages (including indirect and consequential costs, losses and damages) caused by or arising from anyone using or relying on the information shown in this document for any purpose whatsoever. © Copyright Moreton Bay Regional Council 2016

DCDB (Version Nov 2015) is reproduced with the permission of the State of Queensland



**OM-12 CANH**  
**Overlay Map**



This map shows locations of community activities and neighbourhood hubs in the General residential zone, Rural residential zone, Emerging community zone and Industry zone.

Where land is identified on this map, some retail, commercial and community uses may be supported and alternative levels of assessment (type of application) and alternative requirements may apply to development.

A neighbourhood hub is a cluster of non-residential uses, for example a shop, office, café, hardware store and dry cleaner.

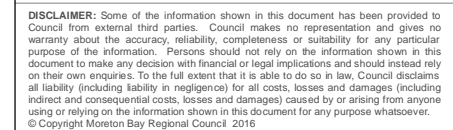
Community activities include, but are not limited to:	<ul style="list-style-type: none"> <li>• libraries, museums and art galleries</li> <li>• community centres, clubs and the like</li> <li>• educational establishments including schools, kindergartens and tertiary institutions</li> <li>• child care centres</li> <li>• community care centres</li> <li>• places of worship</li> <li>• emergency services</li> </ul>
---	---

This overlay map assists with interpreting tables of assessment in Part 5 and applying development requirements throughout the planning scheme.

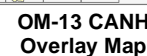
Refer to the relevant table of assessments and zone code, local plan code and/or development codes for requirements associated with this overlay map.

For further information regarding this overlay map, please refer to the Community activity and Neighbourhood hubs information sheet on Council's website ([www.moretonbay.qld.gov.au/mbrcplanningscheme](http://www.moretonbay.qld.gov.au/mbrcplanningscheme)) or contact council on 3205 0555.

**Effective from 1 February 2016**






DCDB (Version Nov 2015) is reproduced with the permission of the State of Queensland







**PLANNING SCHEME**  
**OVERLAY MAP - COMMUNITY ACTIVITIES**  
**AND NEIGHBOURHOOD HUBS**

-  Property boundaries
-  Community activity
-  Neighbourhood hub

Please read the following notes about this map:

This overlay map only affects you if your property is identified as a Community Activity or Neighbourhood Hub, and you wish to develop (e.g. build, extend or change use).

This map shows locations of community activities and neighbourhood hubs in the General residential zone, Rural residential zone, Emerging community zone and Industry zone.

Where land is identified on this map, some retail, commercial and community uses may be supported and alternative levels of assessment (type of application) and alternative requirements may apply to development.

A neighbourhood hub is a cluster of non-residential uses, for example a shop, office, café, hardware store and dry cleaner.

Community activities include, but are not limited to:

- libraries, museums and art galleries
- community centres, clubs and the like
- educational establishments including schools, kindergartens and tertiary institutions
- child care centres
- community care centres
- places of worship
- emergency services

This overlay map assists with interpreting tables of assessment in Part 5 and applying development requirements throughout the planning scheme.


Refer to the relevant table of assessments and zone code, local plan code and/or development codes for requirements associated with this overlay map.

For further information regarding this overlay map, please refer to the Community activity and Neighbourhood hubs information sheet on Council's website ([www.moretonbay.qld.gov.au/mbrclplanningscheme](http://www.moretonbay.qld.gov.au/mbrclplanningscheme)) or contact council on 3205 0555.

**Effective from 1 February 2016**

0 200 400 600 Metres

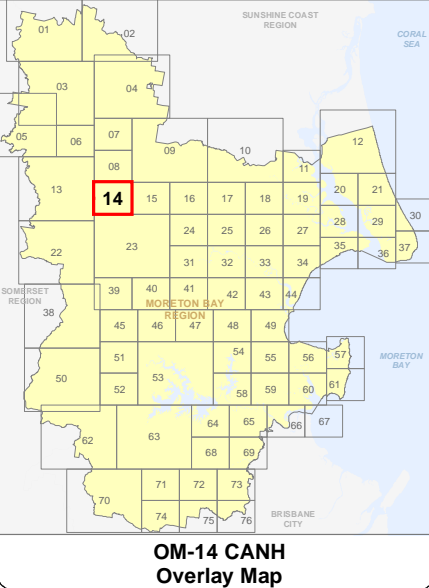
SCALE (A3): 1:15,000

 N

DCDB Version: November 2015  
Projection: Map Grid of Australia, Zone 56  
Horizontal Datum: Geocentric Datum of Australia 1994

**DISCLAIMER:** Some of the information shown in this document has been provided to Council from external third parties. Council makes no representation and gives no warranty about the accuracy, reliability, completeness or suitability for any particular purpose of the information. Persons should not rely on the information shown in this document to make any decision with financial or legal implications and should instead rely on their own enquiries. To the full extent that it is able to do so in law, Council disclaims all liability (including liability in negligence) for all costs, losses and damages (including indirect and consequential costs, losses and damages) caused by or arising from anyone using or relying on the information shown in this document for any purpose whatsoever. © Copyright Moreton Bay Regional Council 2016

DCDB (Version Nov 2015) is reproduced with the permission of the State of Queensland





**PLANNING SCHEME  
OVERLAY MAP - COMMUNITY ACTIVITIES  
AND NEIGHBOURHOOD HUBS**

- Property boundaries
- Community activity
- Neighbourhood hub

Please read the following notes about this map:

This overlay map only affects you if your property is identified as a Community Activity or Neighbourhood Hub, and you wish to develop (e.g. build, extend or change use).

This map shows locations of community activities and neighbourhood hubs in the General residential zone, Rural residential zone, Emerging community zone and Industry zone.

Where land is identified on this map, some retail, commercial and community uses may be supported and alternative levels of assessment (type of application) and alternative requirements may apply to development.

A neighbourhood hub is a cluster of non-residential uses, for example a shop, office, café, hardware store and dry cleaner.

Community activities include, but are not limited to:

- libraries, museums and art galleries
- community centres, clubs and the like
- educational establishments including schools, kindergartens and tertiary institutions
- child care centres
- community care centres
- places of worship
- emergency services

This overlay map assists with interpreting tables of assessment in Part 5 and applying development requirements throughout the planning scheme.

Refer to the relevant table of assessments and zone code, local plan code and/or development codes for requirements associated with this overlay map.

For further information regarding this overlay map, please refer to the Community activity and Neighbourhood hubs information sheet on Council's website ([www.moretonbay.qld.gov.au/mbrcplanningscheme](http://www.moretonbay.qld.gov.au/mbrcplanningscheme)) or contact council on 3205 0555.

**Effective from 1 February 2016**

0 200 400 600 Metres

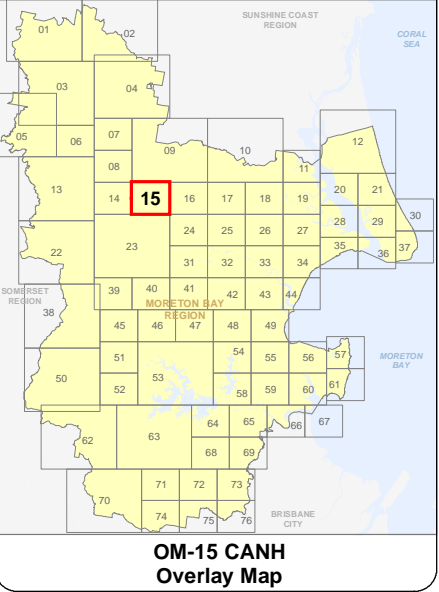
SCALE (A3): 1:15,000

N

DCDB Version: November 2015  
Projection: Map Grid of Australia, Zone 56  
Horizontal Datum: Geocentric Datum of Australia 1994

**DISCLAIMER:** Some of the information shown in this document has been provided to Council from external third parties. Council makes no representation and gives no warranty about the accuracy, reliability, completeness or suitability for any particular purpose of the information. Persons should not rely on the information shown in this document to make any decision with financial or legal implications and should instead rely on their own enquiries. To the full extent that it is able to do so in law, Council disclaims all liability (including liability in negligence) for all costs, losses and damages (including indirect and consequential costs, losses and damages) caused by or arising from anyone using or relying on the information shown in this document for any purpose whatsoever. © Copyright Moreton Bay Regional Council 2016

DCDB (Version Nov 2015) is reproduced with the permission of the State of Queensland





PLANNING SCHEME  
OVERLAY MAP - COMMUNITY ACTIVITIES  
AND NEIGHBOURHOOD HUBS

- Property boundaries
- Community activity
- Neighbourhood hub

Please read the following notes about this map:

This overlay map only affects you if your property is identified as a Community Activity or Neighbourhood Hub, and you wish to develop (e.g. build, extend or change use).

This map shows locations of community activities and neighbourhood hubs in the General residential zone, Rural residential zone, Emerging community zone and Industry zone.

Where land is identified on this map, some retail, commercial and community uses may be supported and alternative levels of assessment (type of application) and alternative requirements may apply to development.

A neighbourhood hub is a cluster of non-residential uses, for example a shop, office, café, hardware store and dry cleaner.

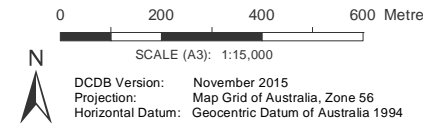
- Community activities include, but are not limited to:
- libraries, museums and art galleries
  - community centres, clubs and the like
  - educational establishments including schools, kindergartens and tertiary institutions
  - child care centres
  - community care centres
  - places of worship
  - emergency services

This overlay map assists with interpreting tables of assessment in Part 5 and applying development requirements throughout the planning scheme.

Refer to the relevant table of assessments and zone code, local plan code and/or development codes for requirements associated with this overlay map.

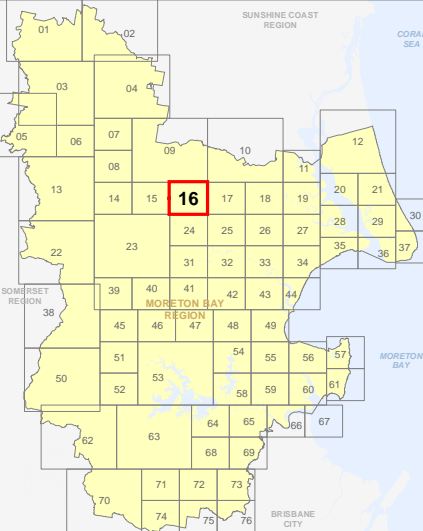
For further information regarding this overlay map, please refer to the Community activity and Neighbourhood hubs information sheet on Council's website ([www.moretonbay.qld.gov.au/mbrclplanningscheme](http://www.moretonbay.qld.gov.au/mbrclplanningscheme)) or contact council on 3205 0555.

Effective from 1 February 2016



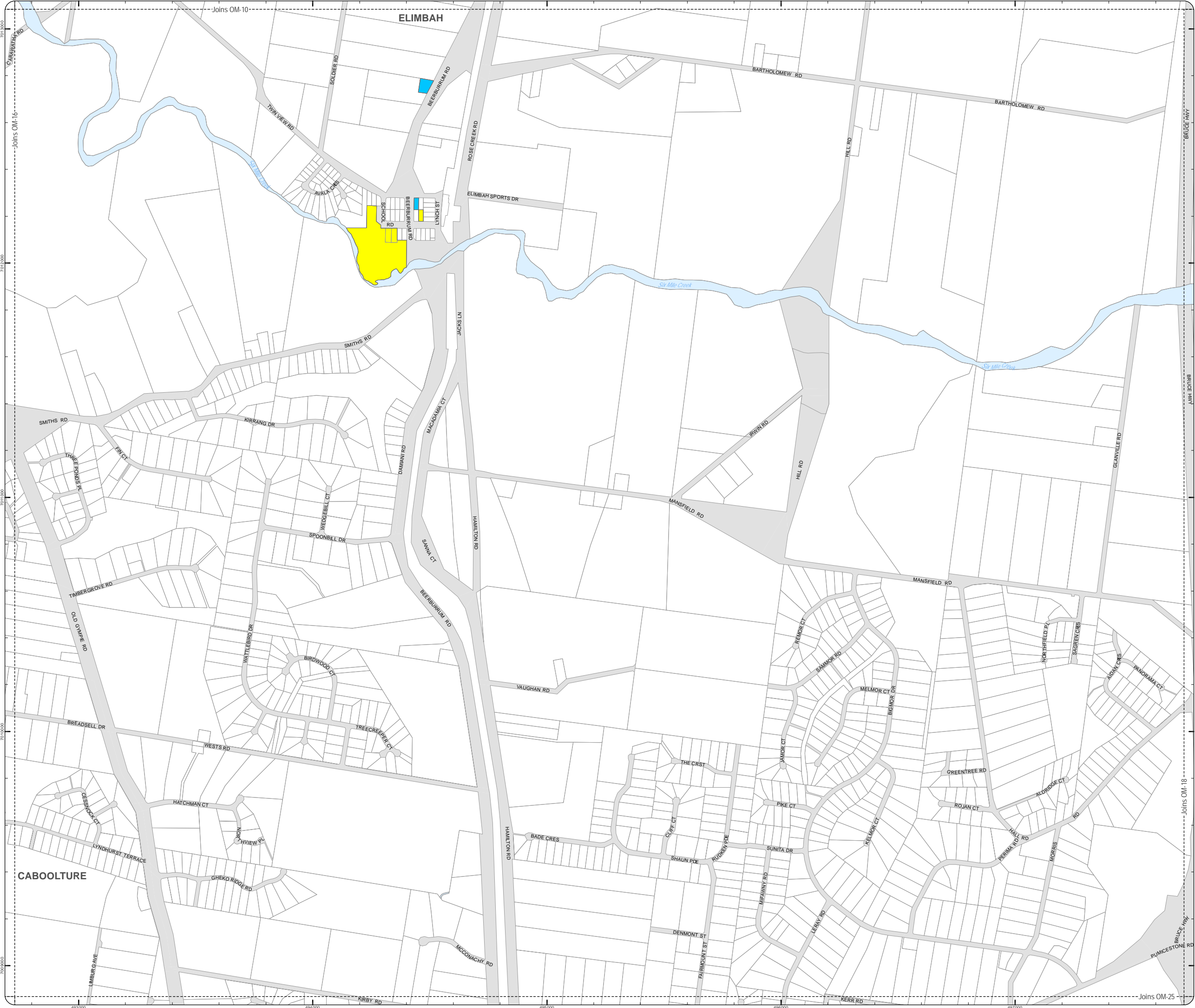
DISCLAIMER: Some of the information shown in this document has been provided to Council from external third parties. Council makes no representation and gives no warranty about the accuracy, reliability, completeness or suitability for any particular purpose of the information. Persons should not rely on the information shown in this document to make any decision with financial or legal implications and should instead rely on their own enquiries. To the full extent that it is able to do so in law, Council disclaims all liability (including liability in negligence) for all costs, losses and damages (including indirect and consequential costs, losses and damages) caused by or arising from anyone using or relying on the information shown in this document for any purpose whatsoever. © Copyright Moreton Bay Regional Council 2016

DCDB (Version Nov 2015) is reproduced with the permission of the State of Queensland



OM-16 CANH  
Overlay Map





**PLANNING SCHEME**  
**OVERLAY MAP - COMMUNITY ACTIVITIES**  
**AND NEIGHBOURHOOD HUBS**

- Property boundaries
- Community activity
- Neighbourhood hub

Please read the following notes about this map:

This overlay map only affects you if your property is identified as a Community Activity or Neighbourhood Hub, and you wish to develop (e.g. build, extend or change use).

This map shows locations of community activities and neighbourhood hubs in the General residential zone, Rural residential zone, Emerging community zone and Industry zone.

Where land is identified on this map, some retail, commercial and community uses may be supported and alternative levels of assessment (type of application) and alternative requirements may apply to development.

A neighbourhood hub is a cluster of non-residential uses, for example a shop, office, café, hardware store and dry cleaner.

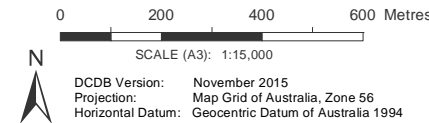
- Community activities include, but are not limited to:
- libraries, museums and art galleries
  - community centres, clubs and the like
  - educational establishments including schools, kindergartens and tertiary institutions
  - child care centres
  - community care centres
  - places of worship
  - emergency services

This overlay map assists with interpreting tables of assessment in Part 5 and applying development requirements throughout the planning scheme.

Refer to the relevant table of assessments and zone code, local plan code and/or development codes for requirements associated with this overlay map.

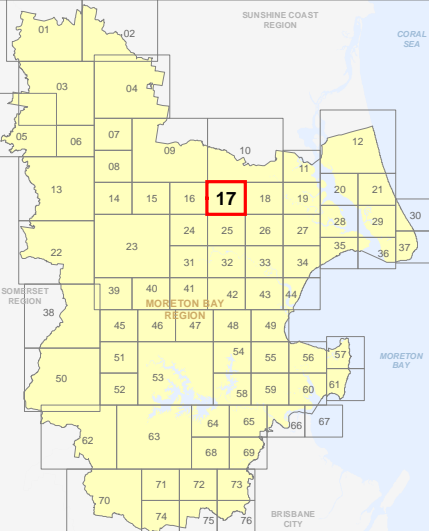
For further information regarding this overlay map, please refer to the Community activity and Neighbourhood hubs information sheet on Council's website ([www.moretonbay.qld.gov.au/mbrclplanningscheme](http://www.moretonbay.qld.gov.au/mbrclplanningscheme)) or contact council on 3205 0555.

**Effective from 1 February 2016**



**DISCLAIMER:** Some of the information shown in this document has been provided to Council from external third parties. Council makes no representation and gives no warranty about the accuracy, reliability, completeness or suitability for any particular purpose of the information. Persons should not rely on the information shown in this document to make any decision with financial or legal implications and should instead rely on their own enquiries. To the full extent that it is able to do so in law, Council disclaims all liability (including liability in negligence) for all costs, losses and damages (including indirect and consequential costs, losses and damages) caused by or arising from anyone using or relying on the information shown in this document for any purpose whatsoever. © Copyright Moreton Bay Regional Council 2016

DCDB (Version Nov 2015) is reproduced with the permission of the State of Queensland



**OM-17 CANH**  
**Overlay Map**



**PLANNING SCHEME**  
**OVERLAY MAP - COMMUNITY ACTIVITIES**  
**AND NEIGHBOURHOOD HUBS**

- Property boundaries
- Community activity
- Neighbourhood hub

Please read the following notes about this map:

This overlay map only affects you if your property is identified as a Community Activity or Neighbourhood Hub, and you wish to develop (e.g. build, extend or change use).

This map shows locations of community activities and neighbourhood hubs in the General residential zone, Rural residential zone, Emerging community zone and Industry zone.

Where land is identified on this map, some retail, commercial and community uses may be supported and alternative levels of assessment (type of application) and alternative requirements may apply to development.

A neighbourhood hub is a cluster of non-residential uses, for example a shop, office, café, hardware store and dry cleaner.

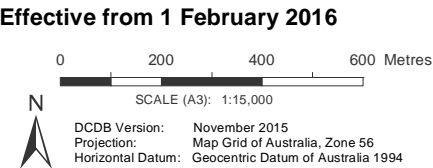
Community activities include, but are not limited to:

- libraries, museums and art galleries
- community centres, clubs and the like
- educational establishments including schools, kindergartens and tertiary institutions
- child care centres
- community care centres
- places of worship
- emergency services

This overlay map assists with interpreting tables of assessment in Part 5 and applying development requirements throughout the planning scheme.

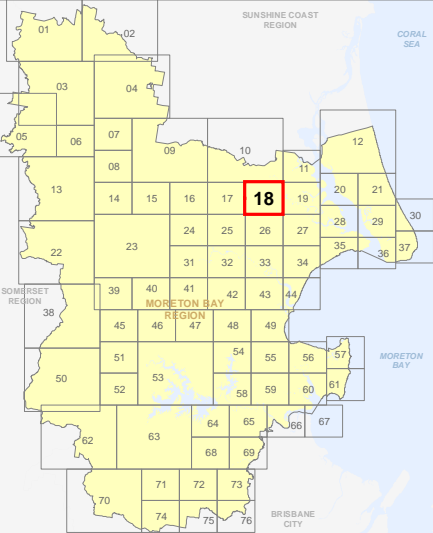
Refer to the relevant table of assessments and zone code, local plan code and/or development codes for requirements associated with this overlay map.

For further information regarding this overlay map, please refer to the Community activity and Neighbourhood hubs information sheet on Council's website ([www.moretonbay.qld.gov.au/mbrclanningscheme](http://www.moretonbay.qld.gov.au/mbrclanningscheme)) or contact council on 3205 0555.



**DISCLAIMER:** Some of the information shown in this document has been provided to Council from external third parties. Council makes no representation and gives no warranty about the accuracy, reliability, completeness or suitability for any particular purpose of the information. Persons should not rely on the information shown in this document to make any decision with financial or legal implications and should instead rely on their own enquiries. To the full extent that it is able to do so in law, Council disclaims all liability (including liability in negligence) for all costs, losses and damages (including indirect and consequential costs, losses and damages) caused by or arising from anyone using or relying on the information shown in this document for any purpose whatsoever. © Copyright Moreton Bay Regional Council 2016

DCDB (Version Nov 2015) is reproduced with the permission of the State of Queensland



**OM-18 CANH**  
**Overlay Map**



**PLANNING SCHEME  
OVERLAY MAP - COMMUNITY ACTIVITIES  
AND NEIGHBOURHOOD HUBS**

- Property boundaries
- Community activity
- Neighbourhood hub

Please read the following notes about this map:

This overlay map only affects you if your property is identified as a Community Activity or Neighbourhood Hub, and you wish to develop (e.g. build, extend or change use).

This map shows locations of community activities and neighbourhood hubs in the General residential zone, Rural residential zone, Emerging community zone and Industry zone.

Where land is identified on this map, some retail, commercial and community uses may be supported and alternative levels of assessment (type of application) and alternative requirements may apply to development.

A neighbourhood hub is a cluster of non-residential uses, for example a shop, office, café, hardware store and dry cleaner.

Community activities include, but are not limited to:

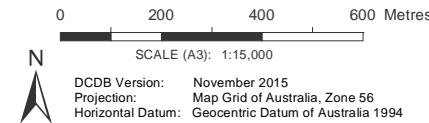
- libraries, museums and art galleries
- community centres, clubs and the like
- educational establishments including schools, kindergartens and tertiary institutions
- child care centres
- community care centres
- places of worship
- emergency services

This overlay map assists with interpreting tables of assessment in Part 5 and applying development requirements throughout the planning scheme.

Refer to the relevant table of assessments and zone code, local plan code and/or development codes for requirements associated with this overlay map.

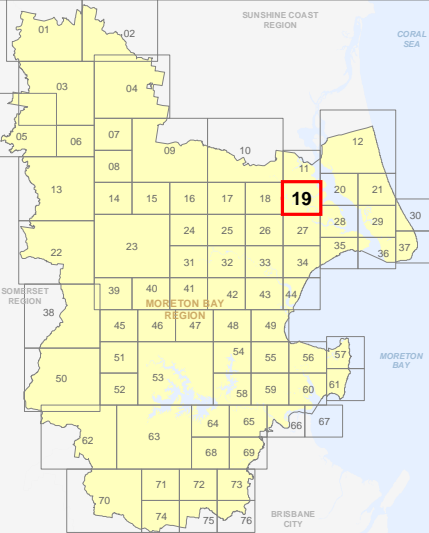
For further information regarding this overlay map, please refer to the Community activity and Neighbourhood hubs information sheet on Council's website ([www.moretonbay.qld.gov.au/mbrcplanningscheme](http://www.moretonbay.qld.gov.au/mbrcplanningscheme)) or contact council on 3205 0555.

**Effective from 1 February 2016**



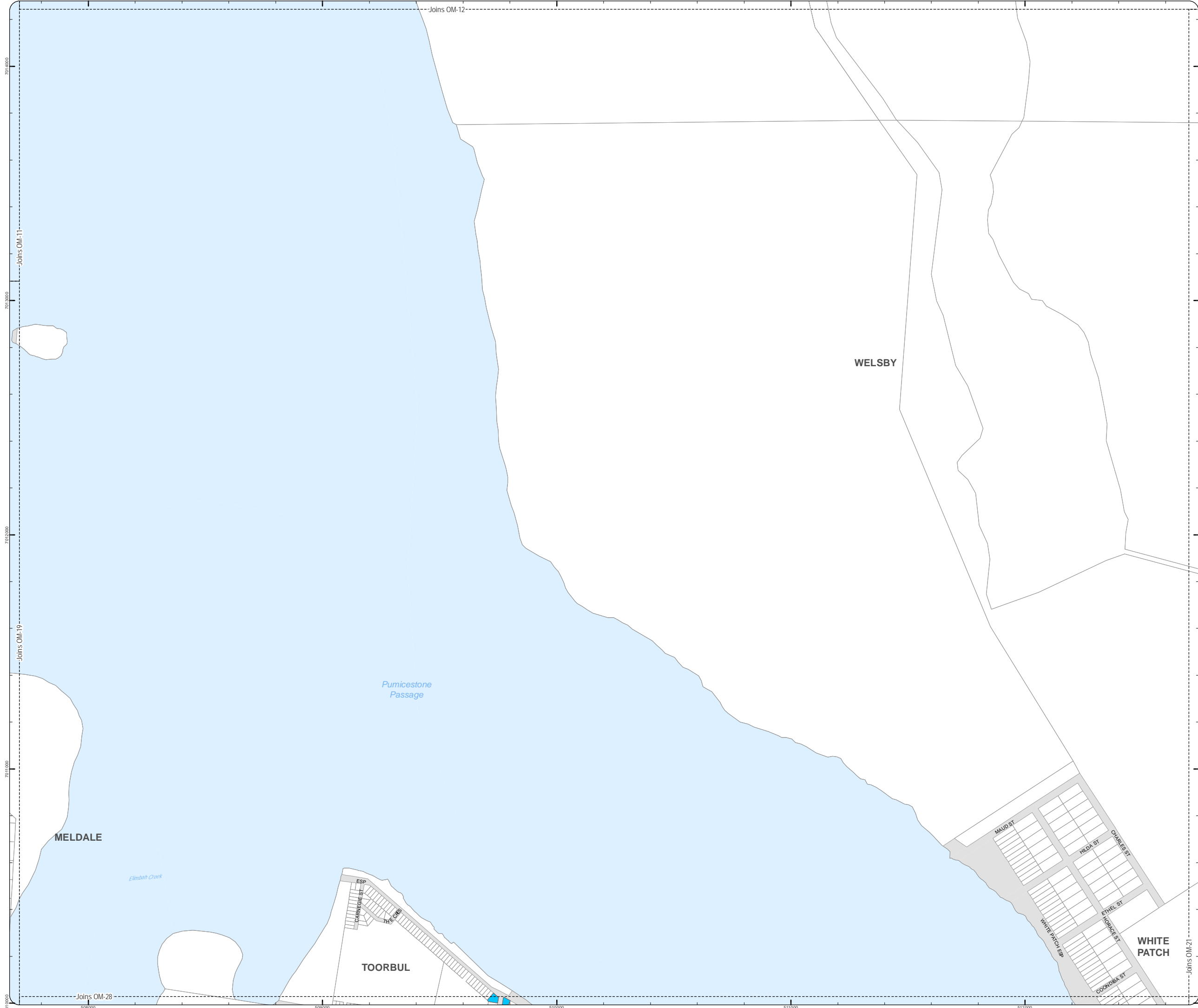
**DISCLAIMER:** Some of the information shown in this document has been provided to Council from external third parties. Council makes no representation and gives no warranty about the accuracy, reliability, completeness or suitability for any particular purpose of the information. Persons should not rely on the information shown in this document to make any decision with financial or legal implications and should instead rely on their own enquiries. To the full extent that it is able to do so in law, Council disclaims all liability (including liability in negligence) for all costs, losses and damages (including indirect and consequential costs, losses and damages) caused by or arising from anyone using or relying on the information shown in this document for any purpose whatsoever. © Copyright Moreton Bay Regional Council 2016

DCDB (Version Nov 2015) is reproduced with the permission of the State of Queensland



**OM-19 CANH  
Overlay Map**





**PLANNING SCHEME**  
**OVERLAY MAP - COMMUNITY ACTIVITIES**  
**AND NEIGHBOURHOOD HUBS**

- Property boundaries
- Community activity
- Neighbourhood hub

Please read the following notes about this map:

This overlay map only affects you if your property is identified as a Community Activity or Neighbourhood Hub, and you wish to develop (e.g. build, extend or change use).

This map shows locations of community activities and neighbourhood hubs in the General residential zone, Rural residential zone, Emerging community zone and Industry zone.

Where land is identified on this map, some retail, commercial and community uses may be supported and alternative levels of assessment (type of application) and alternative requirements may apply to development.

A neighbourhood hub is a cluster of non-residential uses, for example a shop, office, café, hardware store and dry cleaner.

Community activities include, but are not limited to:

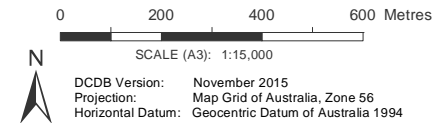
- libraries, museums and art galleries
- community centres, clubs and the like
- educational establishments including schools, kindergartens and tertiary institutions
- child care centres
- community care centres
- places of worship
- emergency services

This overlay map assists with interpreting tables of assessment in Part 5 and applying development requirements throughout the planning scheme.

Refer to the relevant table of assessments and zone code, local plan code and/or development codes for requirements associated with this overlay map.

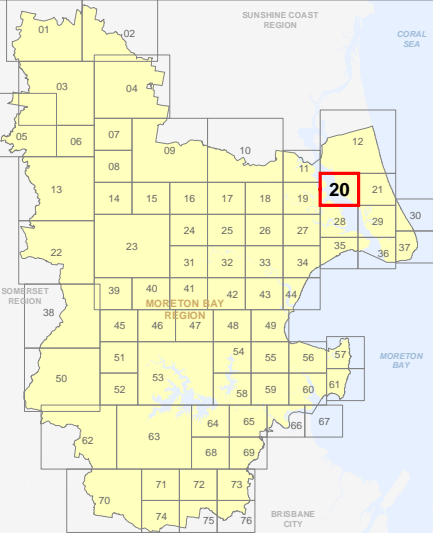
For further information regarding this overlay map, please refer to the Community activity and Neighbourhood hubs information sheet on Council's website ([www.moretonbay.qld.gov.au/mbrclplanningscheme](http://www.moretonbay.qld.gov.au/mbrclplanningscheme)) or contact council on 3205 0555.

**Effective from 1 February 2016**



**DISCLAIMER:** Some of the information shown in this document has been provided to Council from external third parties. Council makes no representation and gives no warranty about the accuracy, reliability, completeness or suitability for any particular purpose of the information. Persons should not rely on the information shown in this document to make any decision with financial or legal implications and should instead rely on their own enquiries. To the full extent that it is able to do so in law, Council disclaims all liability (including liability in negligence) for all costs, losses and damages (including indirect and consequential costs, losses and damages) caused by or arising from anyone using or relying on the information shown in this document for any purpose whatsoever. © Copyright Moreton Bay Regional Council 2016

DCDB (Version Nov 2015) is reproduced with the permission of the State of Queensland



**OM-20 CANH**  
**Overlay Map**



**PLANNING SCHEME**  
**OVERLAY MAP - COMMUNITY ACTIVITIES**  
**AND NEIGHBOURHOOD HUBS**

- Property boundaries
- Community activity
- Neighbourhood hub

Please read the following notes about this map:

This overlay map only affects you if your property is identified as a Community Activity or Neighbourhood Hub, and you wish to develop (e.g. build, extend or change use).

This map shows locations of community activities and neighbourhood hubs in the General residential zone, Rural residential zone, Emerging community zone and Industry zone.

Where land is identified on this map, some retail, commercial and community uses may be supported and alternative levels of assessment (type of application) and alternative requirements may apply to development.

A neighbourhood hub is a cluster of non-residential uses, for example a shop, office, café, hardware store and dry cleaner.

Community activities include, but are not limited to:

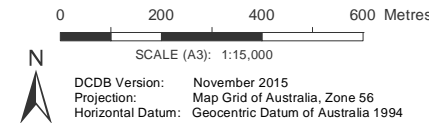
- libraries, museums and art galleries
- community centres, clubs and the like
- educational establishments including schools, kindergartens and tertiary institutions
- child care centres
- community care centres
- places of worship
- emergency services

This overlay map assists with interpreting tables of assessment in Part 5 and applying development requirements throughout the planning scheme.

Refer to the relevant table of assessments and zone code, local plan code and/or development codes for requirements associated with this overlay map.

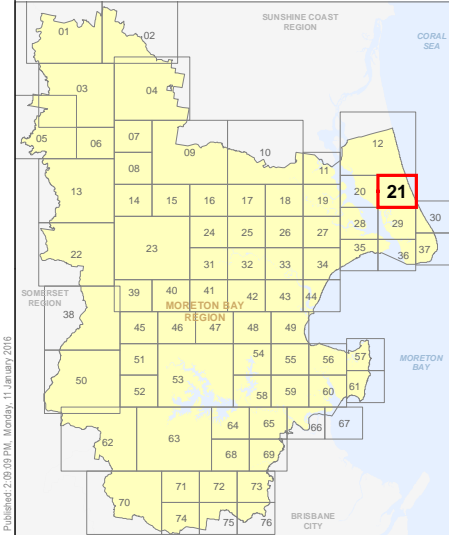
For further information regarding this overlay map, please refer to the Community activity and Neighbourhood hubs information sheet on Council's website ([www.moretonbay.qld.gov.au/mbrclanningscheme](http://www.moretonbay.qld.gov.au/mbrclanningscheme)) or contact council on 3205 0555.

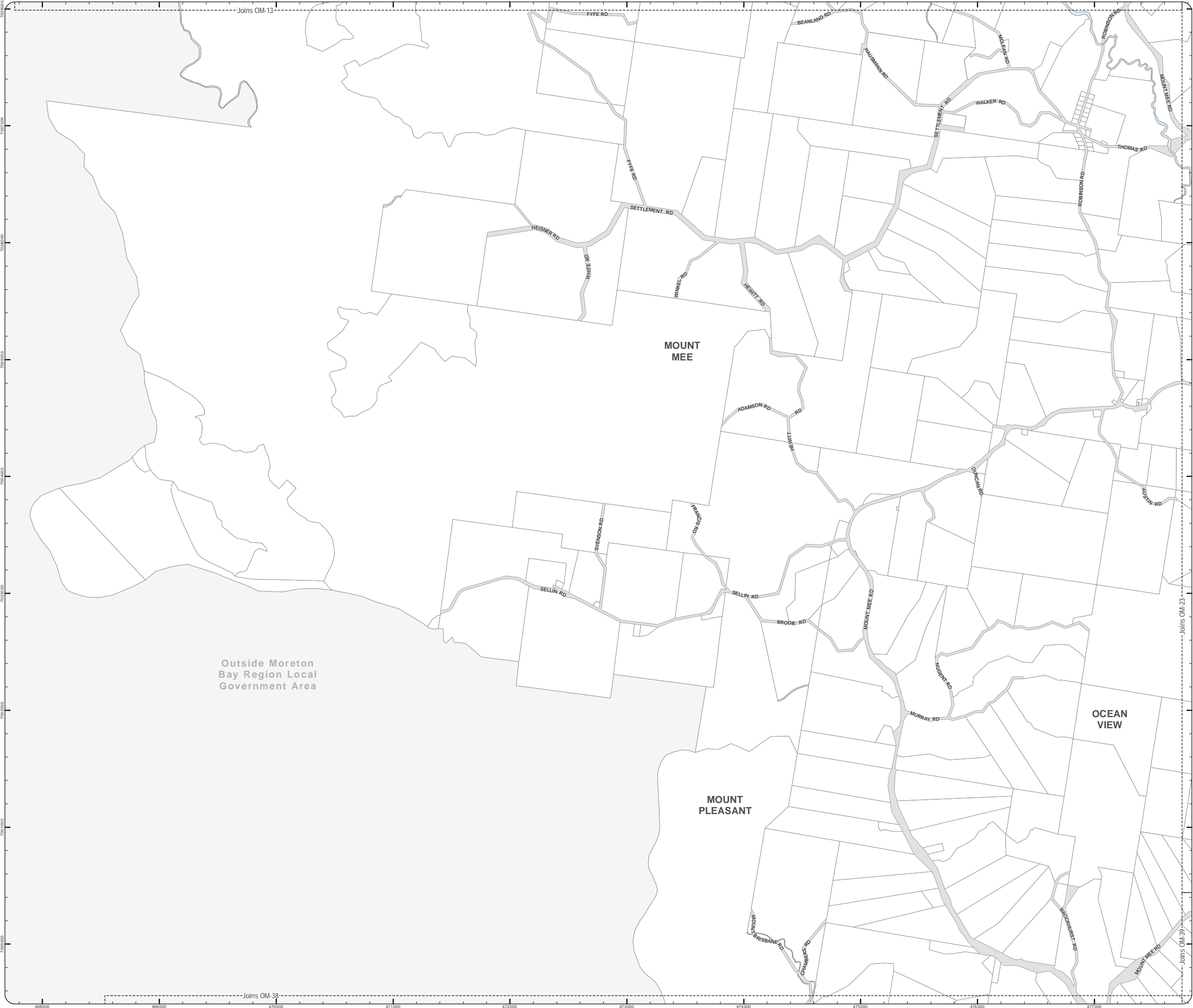
**Effective from 1 February 2016**



**DISCLAIMER:** Some of the information shown in this document has been provided to Council from external third parties. Council makes no representation and gives no warranty about the accuracy, reliability, completeness or suitability for any particular purpose of the information. Persons should not rely on the information shown in this document to make any decision with financial or legal implications and should instead rely on their own enquiries. To the full extent that it is able to do so in law, Council disclaims all liability (including liability in negligence) for all costs, losses and damages (including indirect and consequential costs, losses and damages) caused by or arising from anyone using or relying on the information shown in this document for any purpose whatsoever. © Copyright Moreton Bay Regional Council 2016

DCDB (Version Nov 2015) is reproduced with the permission of the State of Queensland





**PLANNING SCHEME  
OVERLAY MAP - COMMUNITY ACTIVITIES  
AND NEIGHBOURHOOD HUBS**

- Property boundaries
- Community activity
- Neighbourhood hub

Please read the following notes about this map:

This overlay map only affects you if your property is identified as a Community Activity or Neighbourhood Hub, and you wish to develop (e.g. build, extend or change use).

This map shows locations of community activities and neighbourhood hubs in the General residential zone, Rural residential zone, Emerging community zone and Industry zone.

Where land is identified on this map, some retail, commercial and community uses may be supported and alternative levels of assessment (type of application) and alternative requirements may apply to development.

A neighbourhood hub is a cluster of non-residential uses, for example a shop, office, café, hardware store and dry cleaner.

Community activities include, but are not limited to:

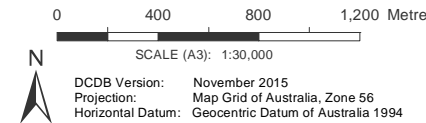
- libraries, museums and art galleries
- community centres, clubs and the like
- educational establishments including schools, kindergartens and tertiary institutions
- child care centres
- community care centres
- places of worship
- emergency services

This overlay map assists with interpreting tables of assessment in Part 5 and applying development requirements throughout the planning scheme.

Refer to the relevant table of assessments and zone code, local plan code and/or development codes for requirements associated with this overlay map.

For further information regarding this overlay map, please refer to the Community activity and Neighbourhood hubs information sheet on Council's website ([www.moretonbay.qld.gov.au/mbrclplanningscheme](http://www.moretonbay.qld.gov.au/mbrclplanningscheme)) or contact council on 3205 0555.

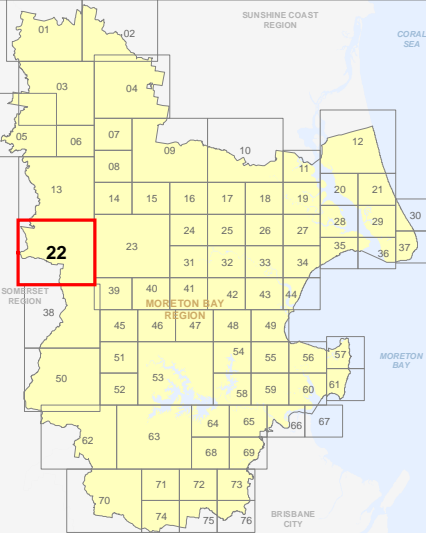
Effective from 1 February 2016



DCDB Version: November 2015  
Projection: Map Grid of Australia, Zone 56  
Horizontal Datum: Geocentric Datum of Australia 1994

**DISCLAIMER:** Some of the information shown in this document has been provided to Council from external third parties. Council makes no representation and gives no warranty about the accuracy, reliability, completeness or suitability for any particular purpose of the information. Persons should not rely on the information shown in this document to make any decision with financial or legal implications and should instead rely on their own enquiries. To the full extent that it is able to do so in law, Council disclaims all liability (including liability in negligence) for all costs, losses and damages (including indirect and consequential costs, losses and damages) caused by or arising from anyone using or relying on the information shown in this document for any purpose whatsoever. © Copyright Moreton Bay Regional Council 2016

DCDB (Version Nov 2015) is reproduced with the permission of the State of Queensland



**OM-22 CANH  
Overlay Map**





**PLANNING SCHEME**  
**OVERLAY MAP - COMMUNITY ACTIVITIES**  
**AND NEIGHBOURHOOD HUBS**

- Property boundaries
- Caboolture West Local Plan
- Community activity
- Neighbourhood hub

Please read the following notes about this map:

This overlay map only affects you if your property is identified as a Community Activity or Neighbourhood Hub, and you wish to develop (e.g. build, extend or change use).

This map shows locations of community activities and neighbourhood hubs in the General residential zone, Rural residential zone, Emerging community zone and Industry zone.

Where land is identified on this map, some retail, commercial and community uses may be supported and alternative levels of assessment (type of application) and alternative requirements may apply to development.

A neighbourhood hub is a cluster of non-residential uses, for example a shop, office, café, hardware store and dry cleaner.

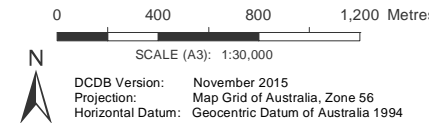
- Community activities include, but are not limited to:
- libraries, museums and art galleries
  - community centres, clubs and the like
  - educational establishments including schools, kindergartens and tertiary institutions
  - child care centres
  - community care centres
  - places of worship
  - emergency services

This overlay map assists with interpreting tables of assessment in Part 5 and applying development requirements throughout the planning scheme.

Refer to the relevant table of assessments and zone code, local plan code and/or development codes for requirements associated with this overlay map.

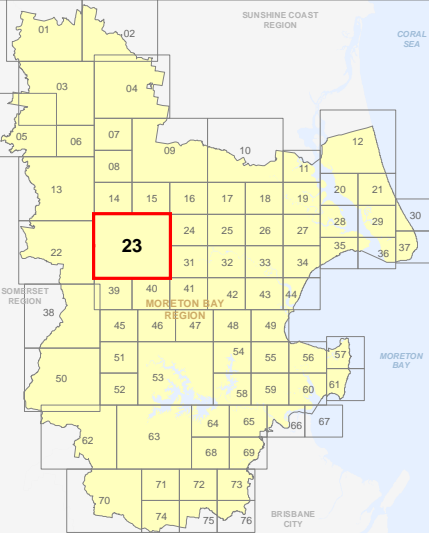
For further information regarding this overlay map, please refer to the Community activity and Neighbourhood hubs information sheet on Council's website ([www.moretonbay.qld.gov.au/mbrcplanningscheme](http://www.moretonbay.qld.gov.au/mbrcplanningscheme)) or contact council on 3205 0555.

**Effective from 1 February 2016**

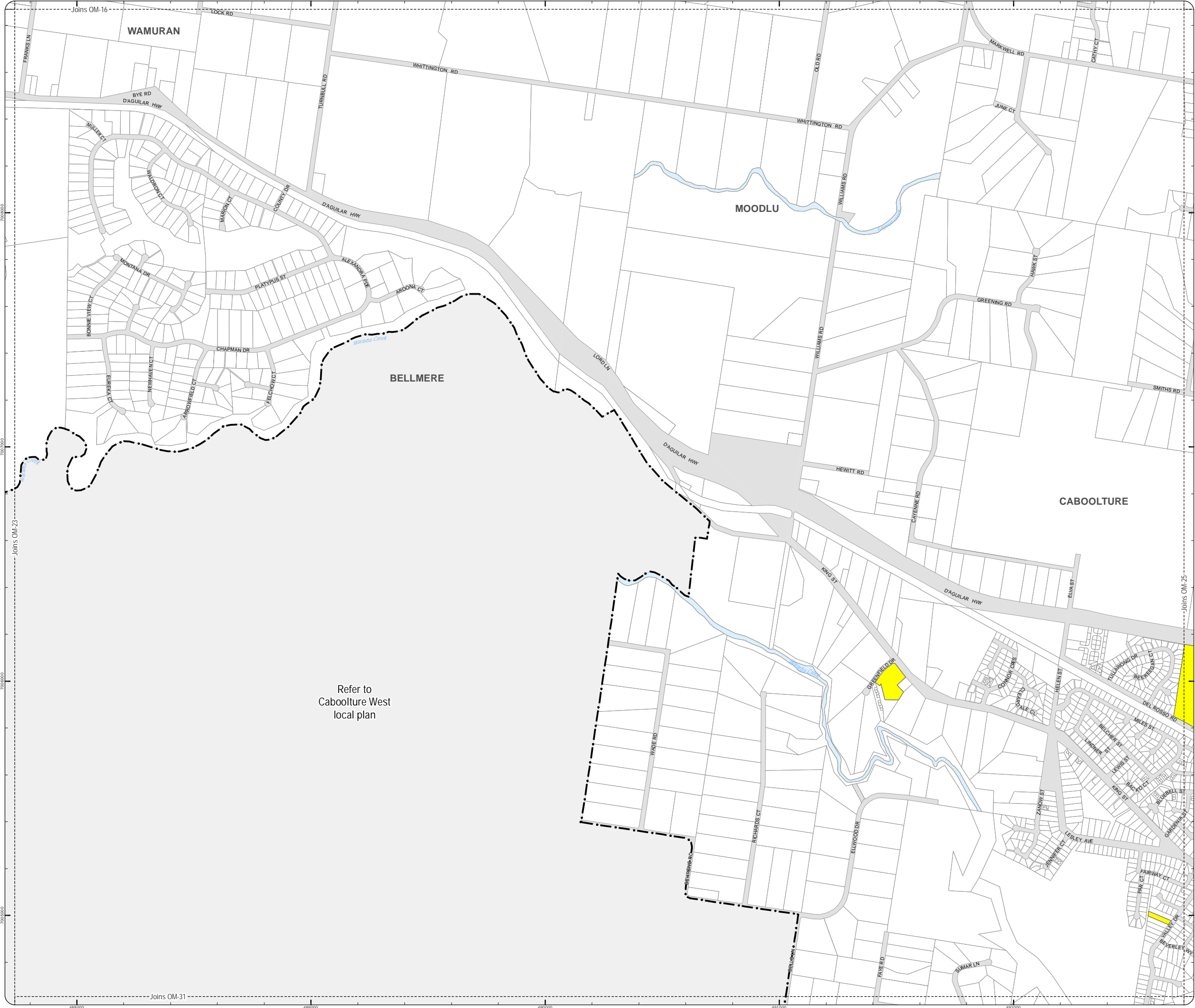


**DISCLAIMER:** Some of the information shown in this document has been provided to Council from external third parties. Council makes no representation and gives no warranty about the accuracy, reliability, completeness or suitability for any particular purpose of the information. Persons should not rely on the information shown in this document to make any decision with financial or legal implications and should instead rely on their own enquiries. To the full extent that it is able to do so in law, Council disclaims all liability (including liability in negligence) for all costs, losses and damages (including indirect and consequential costs, losses and damages) caused by or arising from anyone using or relying on the information shown in this document for any purpose whatsoever. © Copyright Moreton Bay Regional Council 2016

DCDB (Version Nov 2015) is reproduced with the permission of the State of Queensland



**OM-23 CANH**  
**Overlay Map**



**PLANNING SCHEME  
OVERLAY MAP - COMMUNITY ACTIVITIES  
AND NEIGHBOURHOOD HUBS**

- Property boundaries
- Caboolture West Local Plan
- Community activity
- Neighbourhood hub

Please read the following notes about this map:

This overlay map only affects you if your property is identified as a Community Activity or Neighbourhood Hub, and you wish to develop (e.g. build, extend or change use).

This map shows locations of community activities and neighbourhood hubs in the General residential zone, Rural residential zone, Emerging community zone and Industry zone.

Where land is identified on this map, some retail, commercial and community uses may be supported and alternative levels of assessment (type of application) and alternative requirements may apply to development.

A neighbourhood hub is a cluster of non-residential uses, for example a shop, office, café, hardware store and dry cleaner.

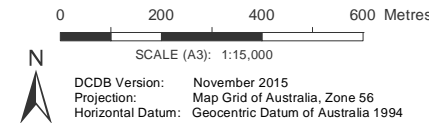
- Community activities include, but are not limited to:
- libraries, museums and art galleries
  - community centres, clubs and the like
  - educational establishments including schools, kindergartens and tertiary institutions
  - child care centres
  - community care centres
  - places of worship
  - emergency services

This overlay map assists with interpreting tables of assessment in Part 5 and applying development requirements throughout the planning scheme.

Refer to the relevant table of assessments and zone code, local plan code and/or development codes for requirements associated with this overlay map.

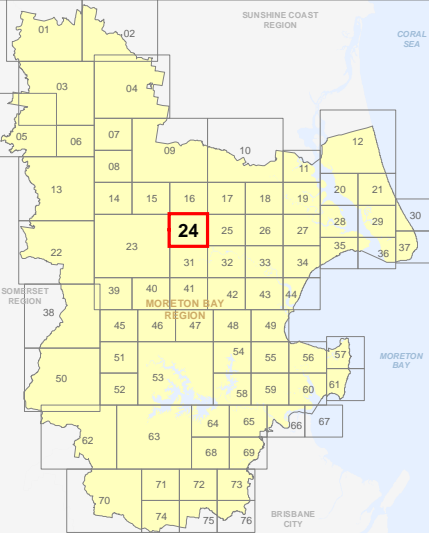
For further information regarding this overlay map, please refer to the Community activity and Neighbourhood hubs information sheet on Council's website ([www.moretonbay.qld.gov.au/mbrcplanningscheme](http://www.moretonbay.qld.gov.au/mbrcplanningscheme)) or contact council on 3205 0555.

**Effective from 1 February 2016**



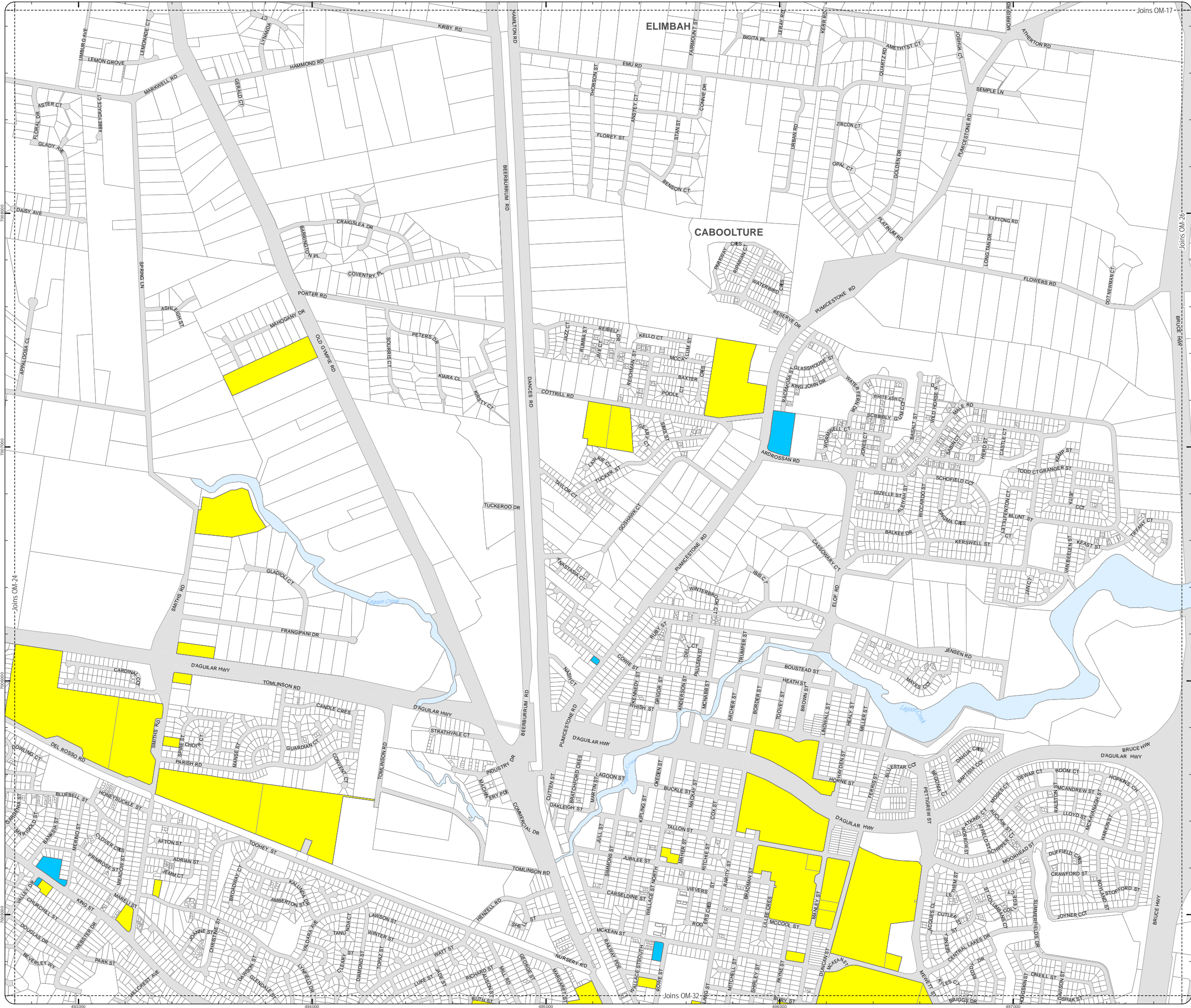
**DISCLAIMER:** Some of the information shown in this document has been provided to Council from external third parties. Council makes no representation and gives no warranty about the accuracy, reliability, completeness or suitability for any particular purpose of the information. Persons should not rely on the information shown in this document to make any decision with financial or legal implications and should instead rely on their own enquiries. To the full extent that it is able to do so in law, Council disclaims all liability (including liability in negligence) for all costs, losses and damages (including indirect and consequential costs, losses and damages) caused by or arising from anyone using or relying on the information shown in this document for any purpose whatsoever. © Copyright Moreton Bay Regional Council 2016

DCDB (Version Nov 2015) is reproduced with the permission of the State of Queensland



**OM-24 CANH  
Overlay Map**





**PLANNING SCHEME  
OVERLAY MAP - COMMUNITY ACTIVITIES  
AND NEIGHBOURHOOD HUBS**

- Property boundaries
- Community activity
- Neighbourhood hub

Please read the following notes about this map:

This overlay map only affects you if your property is identified as a Community Activity or Neighbourhood Hub, and you wish to develop (e.g. build, extend or change use).

This map shows locations of community activities and neighbourhood hubs in the General residential zone, Rural residential zone, Emerging community zone and Industry zone.

Where land is identified on this map, some retail, commercial and community uses may be supported and alternative levels of assessment (type of application) and alternative requirements may apply to development.

A neighbourhood hub is a cluster of non-residential uses, for example a shop, office, café, hardware store and dry cleaner.

Community activities include, but are not limited to:

- libraries, museums and art galleries
- community centres, clubs and the like
- educational establishments including schools, kindergartens and tertiary institutions
- child care centres
- community care centres
- places of worship
- emergency services

This overlay map assists with interpreting tables of assessment in Part 5 and applying development requirements throughout the planning scheme.

Refer to the relevant table of assessments and zone code, local plan code and/or development codes for requirements associated with this overlay map.

For further information regarding this overlay map, please refer to the Community activity and Neighbourhood hubs information sheet on Council's website ([www.moretonbay.qld.gov.au/mbr/planningscheme](http://www.moretonbay.qld.gov.au/mbr/planningscheme)) or contact council on 3205 0555.

**Effective from 1 February 2016**

0 200 400 600 Metres

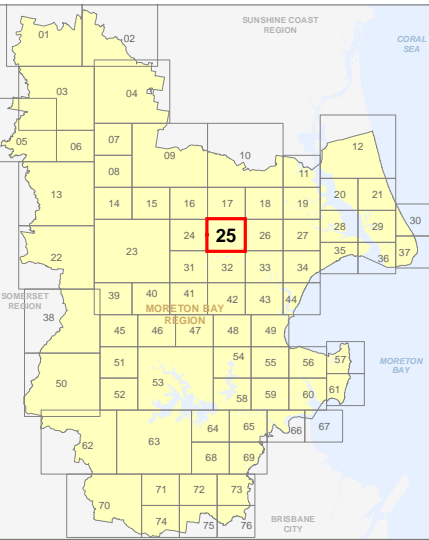
SCALE (A3): 1:15,000

N

DCDB Version: November 2015  
Projection: Map Grid of Australia, Zone 56  
Horizontal Datum: Geocentric Datum of Australia 1994

**DISCLAIMER:** Some of the information shown in this document has been provided to Council from external third parties. Council makes no representation and gives no warranty about the accuracy, reliability, completeness or suitability for any particular purpose of the information. Persons should not rely on the information shown in this document to make any decision with financial or legal implications and should instead rely on their own enquiries. To the full extent that it is able to do so in law, Council disclaims all liability (including liability in negligence) for all costs, losses and damages (including indirect and consequential costs, losses and damages) caused by or arising from anyone using or relying on the information shown in this document for any purpose whatsoever. © Copyright Moreton Bay Regional Council 2016

DCDB (Version Nov 2015) is reproduced with the permission of the State of Queensland



**OM-25 CANH  
Overlay Map**





**PLANNING SCHEME**  
**OVERLAY MAP - COMMUNITY ACTIVITIES**  
**AND NEIGHBOURHOOD HUBS**

- Property boundaries
- Community activity
- Neighbourhood hub

Please read the following notes about this map:

This overlay map only affects you if your property is identified as a Community Activity or Neighbourhood Hub, and you wish to develop (e.g. build, extend or change use).

This map shows locations of community activities and neighbourhood hubs in the General residential zone, Rural residential zone, Emerging community zone and Industry zone.

Where land is identified on this map, some retail, commercial and community uses may be supported and alternative levels of assessment (type of application) and alternative requirements may apply to development.

A neighbourhood hub is a cluster of non-residential uses, for example a shop, office, café, hardware store and dry cleaner.

Community activities include, but are not limited to:

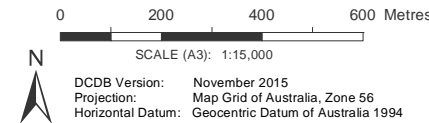
- libraries, museums and art galleries
- community centres, clubs and the like
- educational establishments including schools, kindergartens and tertiary institutions
- child care centres
- community care centres
- places of worship
- emergency services

This overlay map assists with interpreting tables of assessment in Part 5 and applying development requirements throughout the planning scheme.

Refer to the relevant table of assessments and zone code, local plan code and/or development codes for requirements associated with this overlay map.

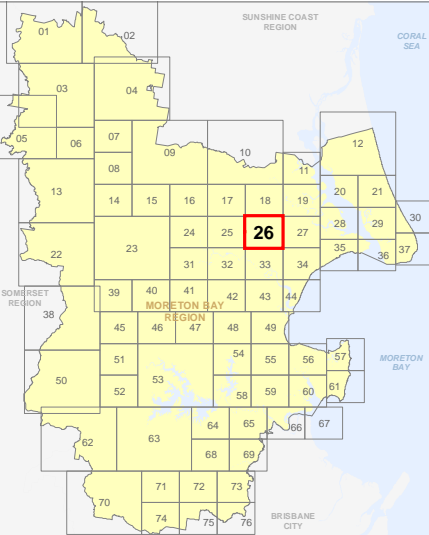
For further information regarding this overlay map, please refer to the Community activity and Neighbourhood hubs information sheet on Council's website ([www.moretonbay.qld.gov.au/mbrcplanningscheme](http://www.moretonbay.qld.gov.au/mbrcplanningscheme)) or contact council on 3205 0555.

**Effective from 1 February 2016**

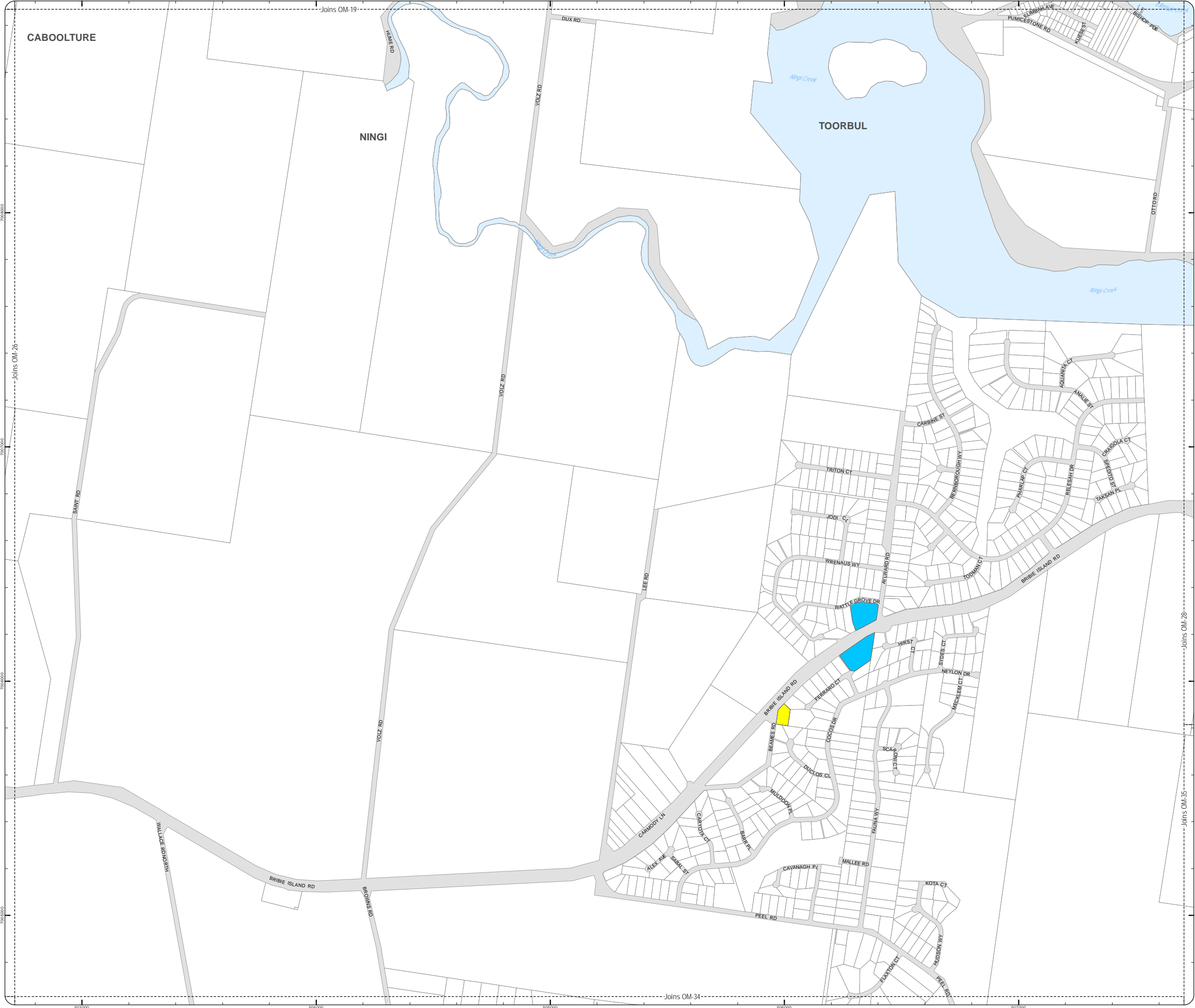


**DISCLAIMER:** Some of the information shown in this document has been provided to Council from external third parties. Council makes no representation and gives no warranty about the accuracy, reliability, completeness or suitability for any particular purpose of the information. Persons should not rely on the information shown in this document to make any decision with financial or legal implications and should instead rely on their own enquiries. To the full extent that it is able to do so in law, Council disclaims all liability (including liability in negligence) for all costs, losses and damages (including indirect and consequential costs, losses and damages) caused by or arising from anyone using or relying on the information shown in this document for any purpose whatsoever. © Copyright Moreton Bay Regional Council 2016

DCDB (Version Nov 2015) is reproduced with the permission of the State of Queensland



**OM-26 CANH**  
**Overlay Map**



**PLANNING SCHEME  
OVERLAY MAP - COMMUNITY ACTIVITIES  
AND NEIGHBOURHOOD HUBS**

- Property boundaries
- Community activity
- Neighbourhood hub

Please read the following notes about this map:

This overlay map only affects you if your property is identified as a Community Activity or Neighbourhood Hub, and you wish to develop (e.g. build, extend or change use).

This map shows locations of community activities and neighbourhood hubs in the General residential zone, Rural residential zone, Emerging community zone and Industry zone.

Where land is identified on this map, some retail, commercial and community uses may be supported and alternative levels of assessment (type of application) and alternative requirements may apply to development.

A neighbourhood hub is a cluster of non-residential uses, for example a shop, office, café, hardware store and dry cleaner.

Community activities include, but are not limited to:

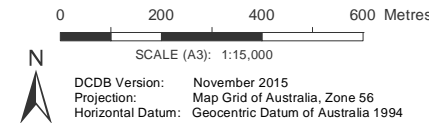
- libraries, museums and art galleries
- community centres, clubs and the like
- educational establishments including schools, kindergartens and tertiary institutions
- child care centres
- community care centres
- places of worship
- emergency services

This overlay map assists with interpreting tables of assessment in Part 5 and applying development requirements throughout the planning scheme.

Refer to the relevant table of assessments and zone code, local plan code and/or development codes for requirements associated with this overlay map.

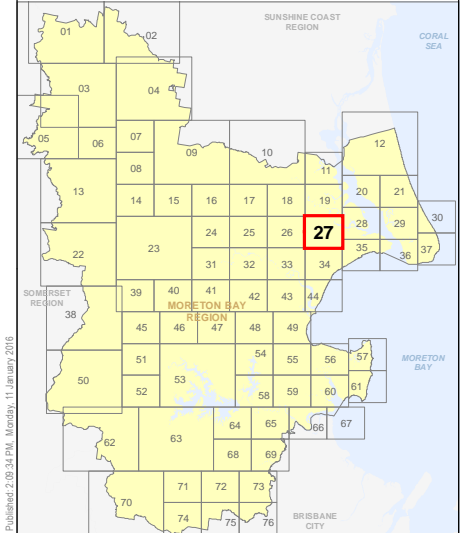
For further information regarding this overlay map, please refer to the Community activity and Neighbourhood hubs information sheet on Council's website ([www.moretonbay.qld.gov.au/mbrcplanningscheme](http://www.moretonbay.qld.gov.au/mbrcplanningscheme)) or contact council on 3205 0555.

Effective from 1 February 2016



**DISCLAIMER:** Some of the information shown in this document has been provided to Council from external third parties. Council makes no representation and gives no warranty about the accuracy, reliability, completeness or suitability for any particular purpose of the information. Persons should not rely on the information shown in this document to make any decision with financial or legal implications and should instead rely on their own enquiries. To the full extent that it is able to do so in law, Council disclaims all liability (including liability in negligence) for all costs, losses and damages (including indirect and consequential costs, losses and damages) caused by or arising from anyone using or relying on the information shown in this document for any purpose whatsoever. © Copyright Moreton Bay Regional Council 2016

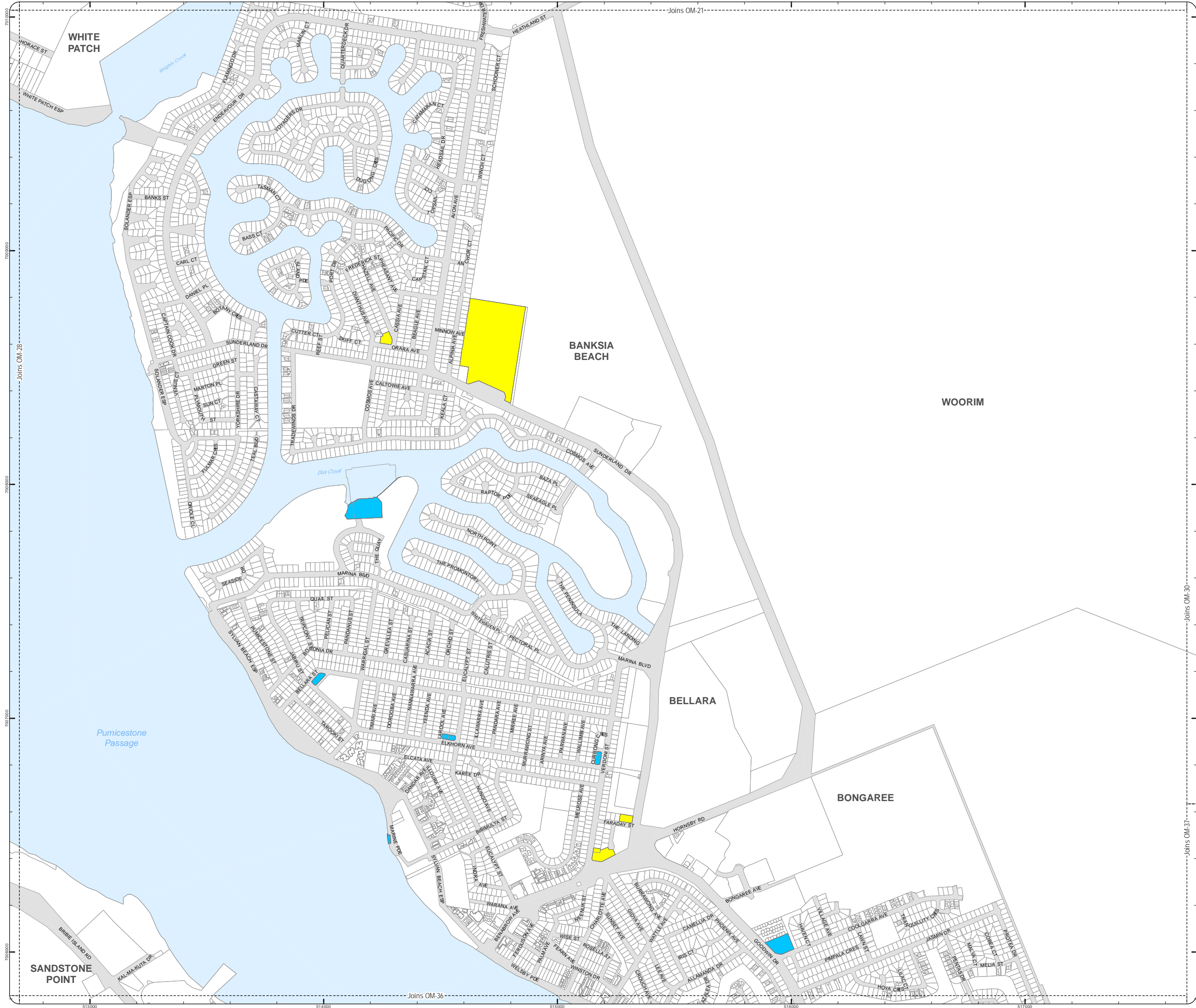
DCDB (Version Nov 2015) is reproduced with the permission of the State of Queensland



**OM-27 CANH  
Overlay Map**







**PLANNING SCHEME**  
**OVERLAY MAP - COMMUNITY ACTIVITIES**  
**AND NEIGHBOURHOOD HUBS**

- Property boundaries
- Community activity
- Neighbourhood hub

Please read the following notes about this map:

This overlay map only affects you if your property is identified as a Community Activity or Neighbourhood Hub, and you wish to develop (e.g. build, extend or change use).

This map shows locations of community activities and neighbourhood hubs in the General residential zone, Rural residential zone, Emerging community zone and Industry zone.

Where land is identified on this map, some retail, commercial and community uses may be supported and alternative levels of assessment (type of application) and alternative requirements may apply to development.

A neighbourhood hub is a cluster of non-residential uses, for example a shop, office, café, hardware store and dry cleaner.

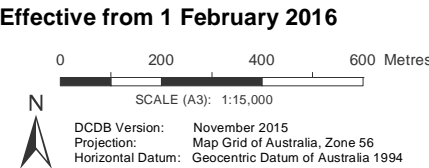
Community activities include, but are not limited to:

- libraries, museums and art galleries
- community centres, clubs and the like
- educational establishments including schools, kindergartens and tertiary institutions
- child care centres
- community care centres
- places of worship
- emergency services

This overlay map assists with interpreting tables of assessment in Part 5 and applying development requirements throughout the planning scheme.

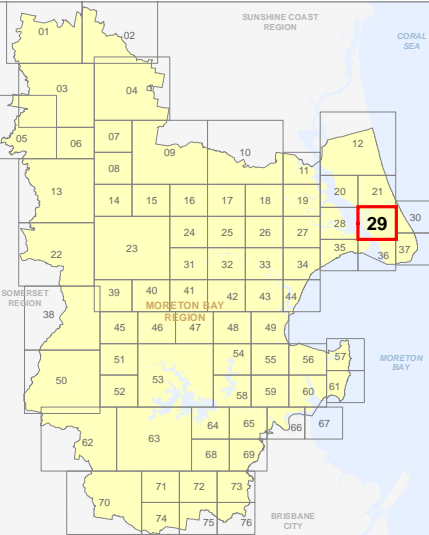
Refer to the relevant table of assessments and zone code, local plan code and/or development codes for requirements associated with this overlay map.

For further information regarding this overlay map, please refer to the Community activity and Neighbourhood hubs information sheet on Council's website ([www.moretonbay.qld.gov.au/mbrcplanningscheme](http://www.moretonbay.qld.gov.au/mbrcplanningscheme)) or contact council on 3205 0555.



**DISCLAIMER:** Some of the information shown in this document has been provided to Council from external third parties. Council makes no representation and gives no warranty about the accuracy, reliability, completeness or suitability for any particular purpose of the information. Persons should not rely on the information shown in this document to make any decision with financial or legal implications and should instead rely on their own enquiries. To the full extent that it is able to do so in law, Council disclaims all liability (including liability in negligence) for all costs, losses and damages (including indirect and consequential costs, losses and damages) caused by or arising from anyone using or relying on the information shown in this document for any purpose whatsoever. © Copyright Moreton Bay Regional Council 2016

DCDB (Version Nov 2015) is reproduced with the permission of the State of Queensland



**OM-29 CANH**  
**Overlay Map**

- Property boundaries
- Community activity
- Neighbourhood hub

Please read the following notes about this map:

This overlay map only affects you if your property is identified as a Community Activity or Neighbourhood Hub, and you wish to develop (e.g. build, extend or change use).

This map shows locations of community activities and neighbourhood hubs in the General residential zone, Rural residential zone, Emerging community zone and Industry zone.

Where land is identified on this map, some retail, commercial and community uses may be supported and alternative levels of assessment (type of application) and alternative requirements may apply to development.

A neighbourhood hub is a cluster of non-residential uses, for example a shop, office, café, hardware store and dry cleaner.

Community activities include, but are not limited to:

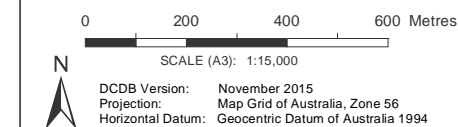
- libraries, museums and art galleries
- community centres, clubs and the like
- educational establishments including schools, kindergartens and tertiary institutions
- child care centres
- community care centres
- places of worship
- emergency services

This overlay map assists with interpreting tables of assessment in Part 5 and applying development requirements throughout the planning scheme.

Refer to the relevant table of assessments and zone code, local plan code and/or development codes for requirements associated with this overlay map.

For further information regarding this overlay map, please refer to the Community activity and Neighbourhood hubs information sheet on Council's website ([www.moretonbay.qld.gov.au/mbrcplanningscheme](http://www.moretonbay.qld.gov.au/mbrcplanningscheme)) or contact council on 3205 0555.

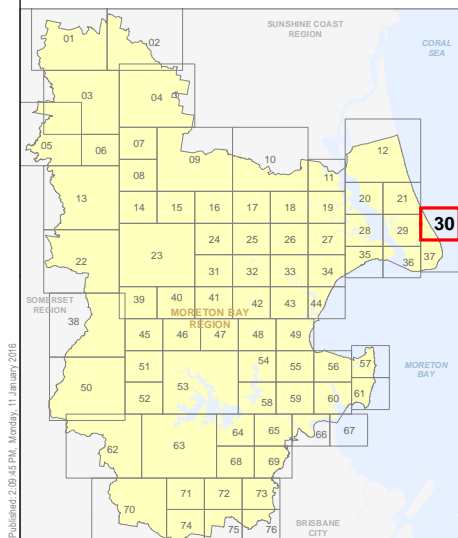
**Effective from 1 February 2016**



**DISCLAIMER:** Some of the information shown in this document has been provided to Council from external third parties. Council makes no representation and gives no warranty about the accuracy, reliability, completeness or suitability for any particular purpose of the information. Persons should not rely on the information shown in this document to make any decision with financial or legal implications and should instead rely on their own enquiries. To the fullest extent it is able to do so in law, Council disclaims all liability (including liability in negligence) for all costs, losses and damages (including indirect and consequential costs, losses and damages) caused by or arising from anyone using or relying on the information shown in this document for any purpose whatsoever.

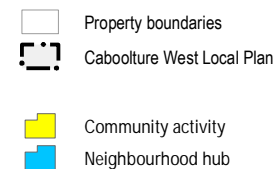
© Copyright Moreton Bay Regional Council 2016

DCDB (Version Nov 2015) is reproduced with the permission of the State of Queensland



**OM-30 CANH  
Overlay Map**





Please read the following notes about this map:

This overlay map only affects you if your property is identified as a Community Activity or Neighbourhood Hub, and you wish to develop (e.g. build, extend or change use).

This map shows locations of community activities and neighbourhood hubs in the General residential zone, Rural residential zone, Emerging community zone and Industry zone.

Where land is identified on this map, some retail, commercial and community uses may be supported and alternative levels of assessment (type of application) and alternative requirements may apply to development.

A neighbourhood hub is a cluster of non-residential uses, for example a shop, office, café, hardware store and dry cleaner.

Community activities include, but are not limited to:

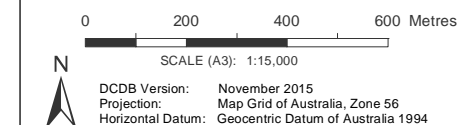
- libraries, museums and art galleries
- community centres, clubs and the like
- educational establishments including schools, kindergartens and tertiary institutions
- child care centres
- community care centres
- places of worship
- emergency services

This overlay map assists with interpreting tables of assessment in Part 5 and applying development requirements throughout the planning scheme.

Refer to the relevant table of assessments and zone code, local plan code and/or development codes for requirements associated with this overlay map.

For further information regarding this overlay map, please refer to the Community activity and Neighbourhood hubs information sheet on Council's website ([www.moretonbay.qld.gov.au/mbrcplanningscheme](http://www.moretonbay.qld.gov.au/mbrcplanningscheme)) or contact council on 3205 0555.

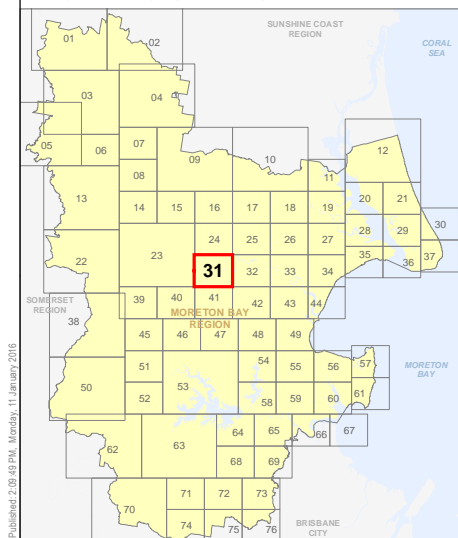
**Effective from 1 February 2016**



**DISCLAIMER:** Some of the information shown in this document has been provided to Council from external third parties. Council makes no representation and gives no warranty about the accuracy, reliability, completeness or suitability for any particular purpose of the information. Persons should not rely on the information shown in this document to make any decision with financial or legal implications and should instead rely on their own enquiries. To the fullest extent it is able to do so in law, Council disclaims all liability (including liability in negligence) for all costs, losses and damages (including indirect and consequential costs, losses and damages) caused by or arising from anyone using or relying on the information shown in this document for any purpose whatsoever.

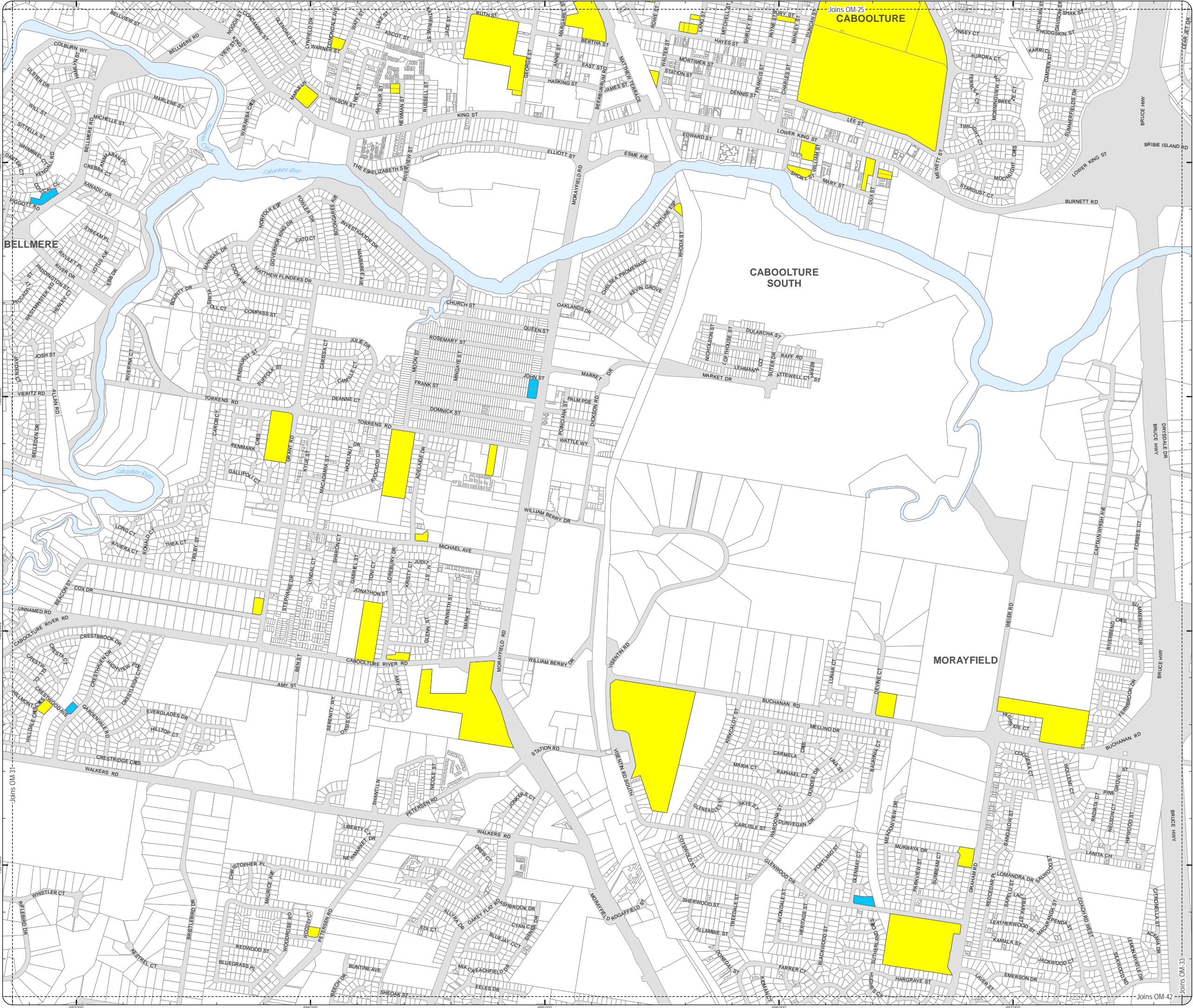
© Copyright Moreton Bay Regional Council 2016

DCDB (Version Nov 2015) is reproduced with the permission of the State of Queensland



**OM-31 CANH  
Overlay Map**





**PLANNING SCHEME  
OVERLAY MAP - COMMUNITY ACTIVITIES  
AND NEIGHBOURHOOD HUBS**

- Property boundaries
- Community activity
- Neighbourhood hub

Please read the following notes about this map:

This overlay map only affects you if your property is identified as a Community Activity or Neighbourhood Hub, and you wish to develop (e.g. build, extend or change use).

This map shows locations of community activities and neighbourhood hubs in the General residential zone, Rural residential zone, Emerging community zone and Industry zone.

Where land is identified on this map, some retail, commercial and community uses may be supported and alternative levels of assessment (type of application) and alternative requirements may apply to development.

A neighbourhood hub is a cluster of non-residential uses, for example a shop, office, café, hardware store and dry cleaner.

Community activities include, but are not limited to:

- libraries, museums and art galleries
- community centres, clubs and the like
- educational establishments including schools, kindergartens and tertiary institutions
- child care centres
- community care centres
- places of worship
- emergency services

This overlay map assists with interpreting tables of assessment in Part 5 and applying development requirements throughout the planning scheme.

Refer to the relevant table of assessments and zone code, local plan code and/or development codes for requirements associated with this overlay map.

For further information regarding this overlay map, please refer to the Community activity and Neighbourhood hubs information sheet on Council's website ([www.moretonbay.qld.gov.au/mbr/planningscheme](http://www.moretonbay.qld.gov.au/mbr/planningscheme)) or contact council on 3205 0555.

**Effective from 1 February 2016**

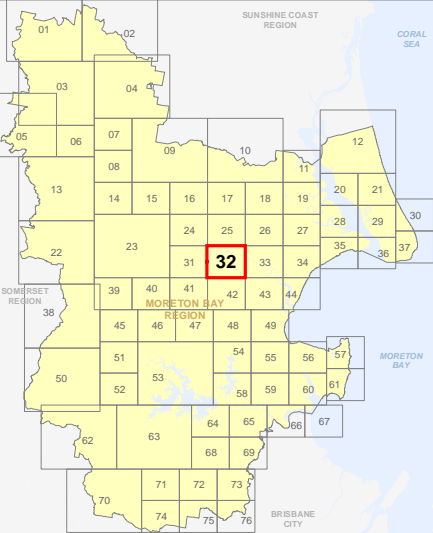
0 200 400 600 Metres

SCALE (A3): 1:15,000

DCDB Version: November 2015  
Projection: Map Grid of Australia, Zone 56  
Horizontal Datum: Geocentric Datum of Australia 1994

**DISCLAIMER:** Some of the information shown in this document has been provided to Council from external third parties. Council makes no representation and gives no warranty about the accuracy, reliability, completeness or suitability for any particular purpose of the information. Persons should not rely on the information shown in this document to make any decision with financial or legal implications and should instead rely on their own enquiries. To the full extent that it is able to do so in law, Council disclaims all liability (including liability in negligence) for all costs, losses and damages (including indirect and consequential costs, losses and damages) caused by or arising from anyone using or relying on the information shown in this document for any purpose whatsoever. © Copyright Moreton Bay Regional Council 2016

DCDB (Version Nov 2015) is reproduced with the permission of the State of Queensland



**OM-32 CANH  
Overlay Map**





**PLANNING SCHEME**  
**OVERLAY MAP - COMMUNITY ACTIVITIES**  
**AND NEIGHBOURHOOD HUBS**

- Property boundaries
- Community activity
- Neighbourhood hub

Please read the following notes about this map:

This overlay map only affects you if your property is identified as a Community Activity or Neighbourhood Hub, and you wish to develop (e.g. build, extend or change use).

This map shows locations of community activities and neighbourhood hubs in the General residential zone, Rural residential zone, Emerging community zone and Industry zone.

Where land is identified on this map, some retail, commercial and community uses may be supported and alternative levels of assessment (type of application) and alternative requirements may apply to development.

A neighbourhood hub is a cluster of non-residential uses, for example a shop, office, café, hardware store and dry cleaner.

Community activities include, but are not limited to:

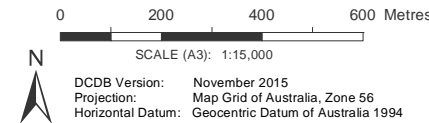
- libraries, museums and art galleries
- community centres, clubs and the like
- educational establishments including schools, kindergartens and tertiary institutions
- child care centres
- community care centres
- places of worship
- emergency services

This overlay map assists with interpreting tables of assessment in Part 5 and applying development requirements throughout the planning scheme.

Refer to the relevant table of assessments and zone code, local plan code and/or development codes for requirements associated with this overlay map.

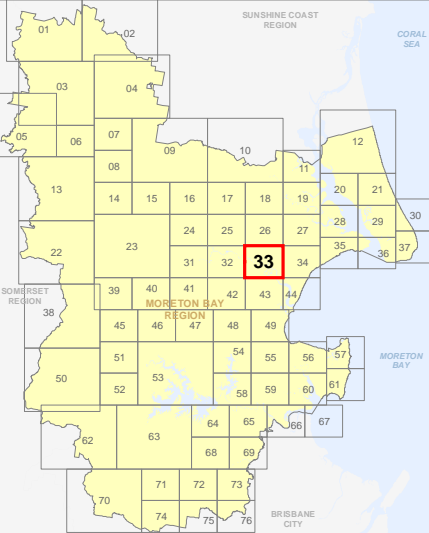
For further information regarding this overlay map, please refer to the Community activity and Neighbourhood hubs information sheet on Council's website ([www.moretonbay.qld.gov.au/mbrcplanningscheme](http://www.moretonbay.qld.gov.au/mbrcplanningscheme)) or contact council on 3205 0555.

**Effective from 1 February 2016**



**DISCLAIMER:** Some of the information shown in this document has been provided to Council from external third parties. Council makes no representation and gives no warranty about the accuracy, reliability, completeness or suitability for any particular purpose of the information. Persons should not rely on the information shown in this document to make any decision with financial or legal implications and should instead rely on their own enquiries. To the full extent that it is able to do so in law, Council disclaims all liability (including liability in negligence) for all costs, losses and damages (including indirect and consequential costs, losses and damages) caused by or arising from anyone using or relying on the information shown in this document for any purpose whatsoever. © Copyright Moreton Bay Regional Council 2016

DCDB (Version Nov 2015) is reproduced with the permission of the State of Queensland



**OM-33 CANH**  
**Overlay Map**



**PLANNING SCHEME  
OVERLAY MAP - COMMUNITY ACTIVITIES  
AND NEIGHBOURHOOD HUBS**

- Property boundaries
- Community activity
- Neighbourhood hub

Please read the following notes about this map:

This overlay map only affects you if your property is identified as a Community Activity or Neighbourhood Hub, and you wish to develop (e.g. build, extend or change use).

This map shows locations of community activities and neighbourhood hubs in the General residential zone, Rural residential zone, Emerging community zone and Industry zone.

Where land is identified on this map, some retail, commercial and community uses may be supported and alternative levels of assessment (type of application) and alternative requirements may apply to development.

A neighbourhood hub is a cluster of non-residential uses, for example a shop, office, café, hardware store and dry cleaner.

Community activities include, but are not limited to:

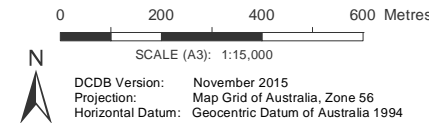
- libraries, museums and art galleries
- community centres, clubs and the like
- educational establishments including schools, kindergartens and tertiary institutions
- child care centres
- community care centres
- places of worship
- emergency services

This overlay map assists with interpreting tables of assessment in Part 5 and applying development requirements throughout the planning scheme.

Refer to the relevant table of assessments and zone code, local plan code and/or development codes for requirements associated with this overlay map.

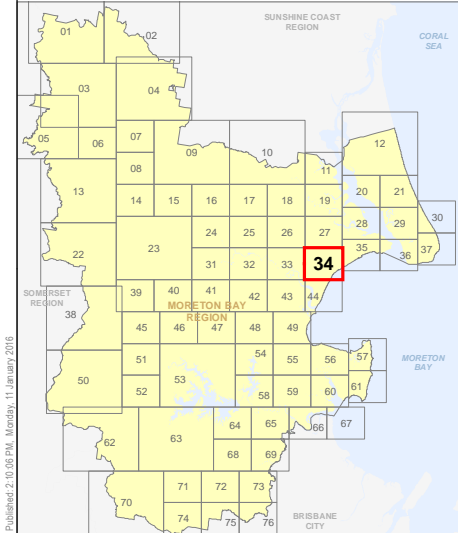
For further information regarding this overlay map, please refer to the Community activity and Neighbourhood hubs information sheet on Council's website ([www.moretonbay.qld.gov.au/mbrclanningscheme](http://www.moretonbay.qld.gov.au/mbrclanningscheme)) or contact council on 3205 0555.

**Effective from 1 February 2016**



**DISCLAIMER:** Some of the information shown in this document has been provided to Council from external third parties. Council makes no representation and gives no warranty about the accuracy, reliability, completeness or suitability for any particular purpose of the information. Persons should not rely on the information shown in this document to make any decision with financial or legal implications and should instead rely on their own enquiries. To the full extent that it is able to do so in law, Council disclaims all liability (including liability in negligence) for all costs, losses and damages (including indirect and consequential costs, losses and damages) caused by or arising from anyone using or relying on the information shown in this document for any purpose whatsoever. © Copyright Moreton Bay Regional Council 2016

DCDB (Version Nov 2015) is reproduced with the permission of the State of Queensland







PLANNING SCHEME  
OVERLAY MAP - COMMUNITY ACTIVITIES  
AND NEIGHBOURHOOD HUBS

- Property boundaries
- Community activity
- Neighbourhood hub

Please read the following notes about this map:

This overlay map only affects you if your property is identified as a Community Activity or Neighbourhood Hub, and you wish to develop (e.g. build, extend or change use).

This map shows locations of community activities and neighbourhood hubs in the General residential zone, Rural residential zone, Emerging community zone and Industry zone.

Where land is identified on this map, some retail, commercial and community uses may be supported and alternative levels of assessment (type of application) and alternative requirements may apply to development.

A neighbourhood hub is a cluster of non-residential uses, for example a shop, office, café, hardware store and dry cleaner.

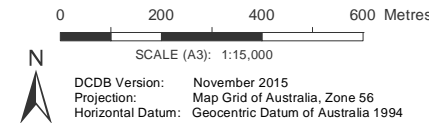
- Community activities include, but are not limited to:
- libraries, museums and art galleries
  - community centres, clubs and the like
  - educational establishments including schools, kindergartens and tertiary institutions
  - child care centres
  - community care centres
  - places of worship
  - emergency services

This overlay map assists with interpreting tables of assessment in Part 5 and applying development requirements throughout the planning scheme.

Refer to the relevant table of assessments and zone code, local plan code and/or development codes for requirements associated with this overlay map.

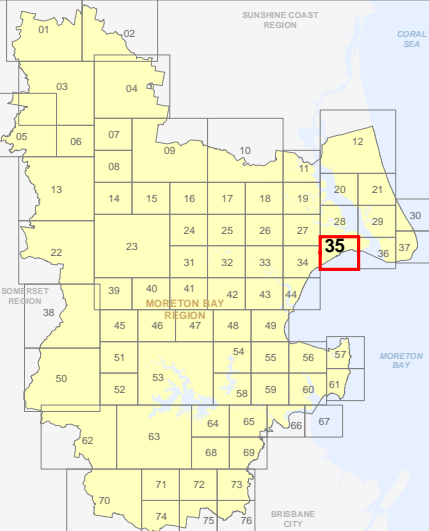
For further information regarding this overlay map, please refer to the Community activity and Neighbourhood hubs information sheet on Council's website ([www.moretonbay.qld.gov.au/mbrcplanningscheme](http://www.moretonbay.qld.gov.au/mbrcplanningscheme)) or contact council on 3205 0555.

Effective from 1 February 2016

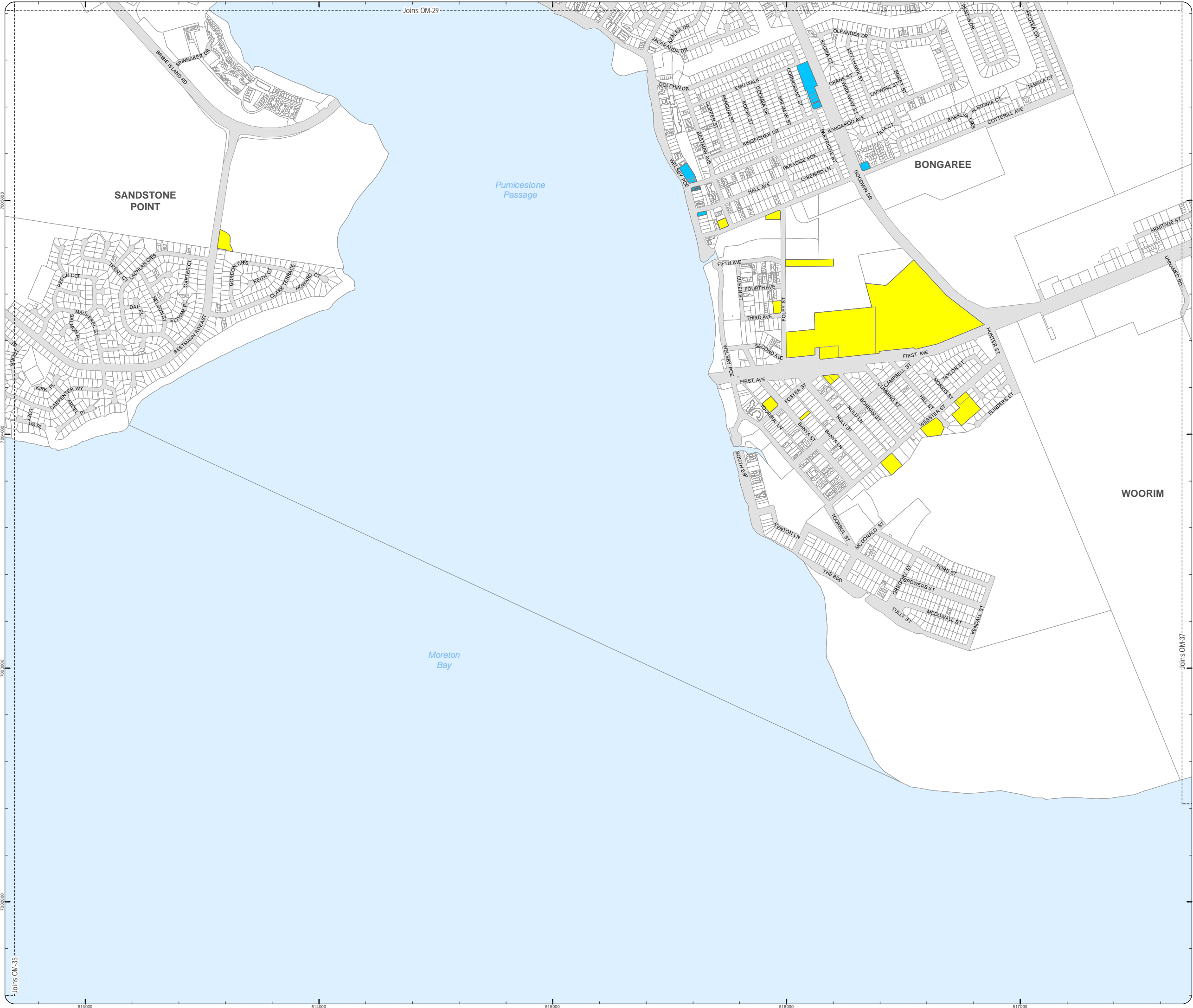


**DISCLAIMER:** Some of the information shown in this document has been provided to Council from external third parties. Council makes no representation and gives no warranty about the accuracy, reliability, completeness or suitability for any particular purpose of the information. Persons should not rely on the information shown in this document to make any decision with financial or legal implications and should instead rely on their own enquiries. To the full extent that it is able to do so in law, Council disclaims all liability (including liability in negligence) for all costs, losses and damages (including indirect and consequential costs, losses and damages) caused by or arising from anyone using or relying on the information shown in this document for any purpose whatsoever. © Copyright Moreton Bay Regional Council 2016

DCDB (Version Nov 2015) is reproduced with the permission of the State of Queensland



OM-35 CANH  
Overlay Map



**PLANNING SCHEME  
OVERLAY MAP - COMMUNITY ACTIVITIES  
AND NEIGHBOURHOOD HUBS**

- Property boundaries
- Community activity
- Neighbourhood hub

Please read the following notes about this map:

This overlay map only affects you if your property is identified as a Community Activity or Neighbourhood Hub, and you wish to develop (e.g. build, extend or change use).

This map shows locations of community activities and neighbourhood hubs in the General residential zone, Rural residential zone, Emerging community zone and Industry zone.

Where land is identified on this map, some retail, commercial and community uses may be supported and alternative levels of assessment (type of application) and alternative requirements may apply to development.

A neighbourhood hub is a cluster of non-residential uses, for example a shop, office, café, hardware store and dry cleaner.

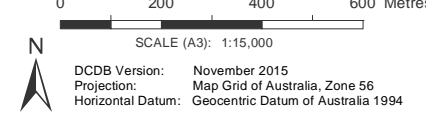
- Community activities include, but are not limited to:
- libraries, museums and art galleries
  - community centres, clubs and the like
  - educational establishments including schools, kindergartens and tertiary institutions
  - child care centres
  - community care centres
  - places of worship
  - emergency services

This overlay map assists with interpreting tables of assessment in Part 5 and applying development requirements throughout the planning scheme.

Refer to the relevant table of assessments and zone code, local plan code and/or development codes for requirements associated with this overlay map.

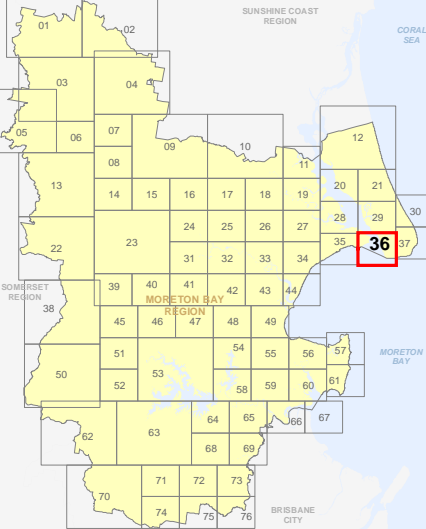
For further information regarding this overlay map, please refer to the Community activity and Neighbourhood hubs information sheet on Council's website ([www.moretonbay.qld.gov.au/mbrcplanningscheme](http://www.moretonbay.qld.gov.au/mbrcplanningscheme)) or contact council on 3205 0555.

**Effective from 1 February 2016**

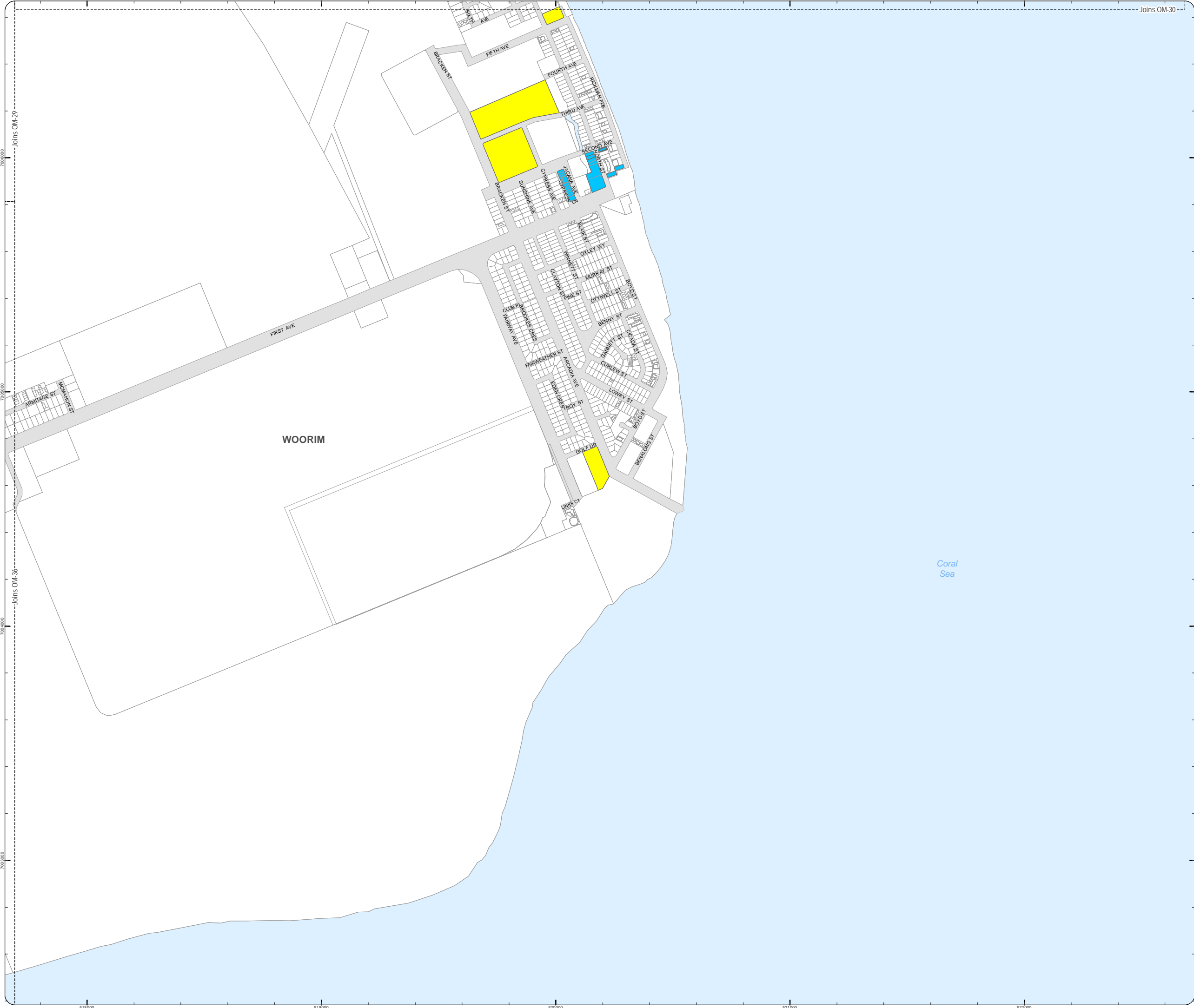


**DISCLAIMER:** Some of the information shown in this document has been provided to Council from external third parties. Council makes no representation and gives no warranty about the accuracy, reliability, completeness or suitability for any particular purpose of the information. Persons should not rely on the information shown in this document to make any decision with financial or legal implications and should instead rely on their own enquiries. To the full extent that it is able to do so in law, Council disclaims all liability (including liability in negligence) for all costs, losses and damages (including indirect and consequential costs, losses and damages) caused by or arising from anyone using or relying on the information shown in this document for any purpose whatsoever. © Copyright Moreton Bay Regional Council 2016

DCDB (Version Nov 2015) is reproduced with the permission of the State of Queensland



**OM-36 CANH  
Overlay Map**



**PLANNING SCHEME**  
**OVERLAY MAP - COMMUNITY ACTIVITIES**  
**AND NEIGHBOURHOOD HUBS**

- Property boundaries
- Community activity
- Neighbourhood hub

Please read the following notes about this map:

This overlay map only affects you if your property is identified as a Community Activity or Neighbourhood Hub, and you wish to develop (e.g. build, extend or change use).

This map shows locations of community activities and neighbourhood hubs in the General residential zone, Rural residential zone, Emerging community zone and Industry zone.

Where land is identified on this map, some retail, commercial and community uses may be supported and alternative levels of assessment (type of application) and alternative requirements may apply to development.

A neighbourhood hub is a cluster of non-residential uses, for example a shop, office, café, hardware store and dry cleaner.

Community activities include, but are not limited to:

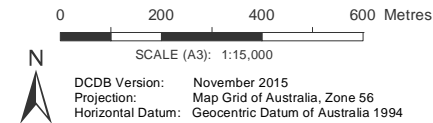
- libraries, museums and art galleries
- community centres, clubs and the like
- educational establishments including schools, kindergartens and tertiary institutions
- child care centres
- community care centres
- places of worship
- emergency services

This overlay map assists with interpreting tables of assessment in Part 5 and applying development requirements throughout the planning scheme.

Refer to the relevant table of assessments and zone code, local plan code and/or development codes for requirements associated with this overlay map.

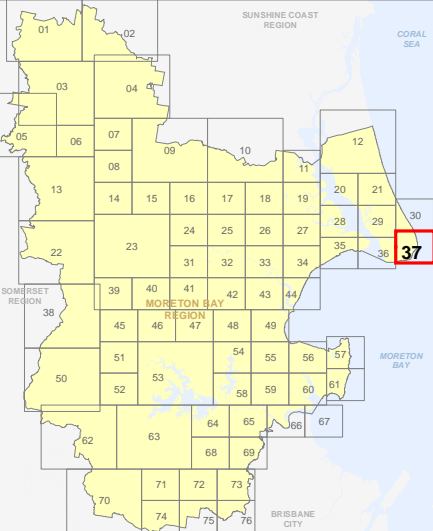
For further information regarding this overlay map, please refer to the Community activity and Neighbourhood hubs information sheet on Council's website ([www.moretonbay.qld.gov.au/mbrplanningscheme](http://www.moretonbay.qld.gov.au/mbrplanningscheme)) or contact council on 3205 0555.

**Effective from 1 February 2016**



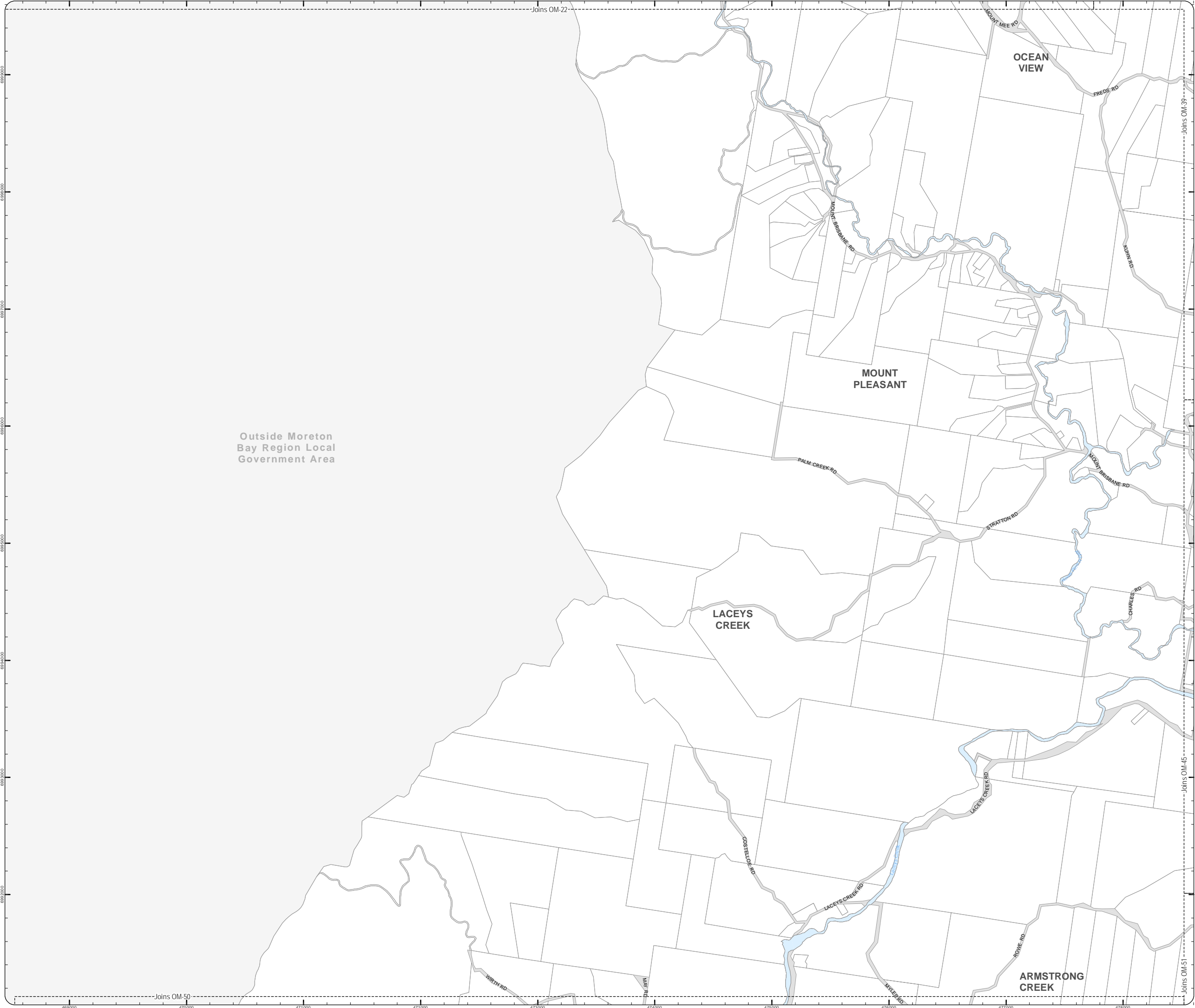
**DISCLAIMER:** Some of the information shown in this document has been provided to Council from external third parties. Council makes no representation and gives no warranty about the accuracy, reliability, completeness or suitability for any particular purpose of the information. Persons should not rely on the information shown in this document to make any decision with financial or legal implications and should instead rely on their own enquiries. To the full extent that it is able to do so in law, Council disclaims all liability (including liability in negligence) for all costs, losses and damages (including indirect and consequential costs, losses and damages) caused by or arising from anyone using or relying on the information shown in this document for any purpose whatsoever. © Copyright Moreton Bay Regional Council 2016

DCDB (Version Nov 2015) is reproduced with the permission of the State of Queensland






**OM-37 CANH**  
**Overlay Map**





**PLANNING SCHEME  
OVERLAY MAP - COMMUNITY ACTIVITIES  
AND NEIGHBOURHOOD HUBS**

-  Property boundaries
-  Community activity
-  Neighbourhood hub

Please read the following notes about this map:

This overlay map only affects you if your property is identified as a Community Activity or Neighbourhood Hub, and you wish to develop (e.g. build, extend or change use).

This map shows locations of community activities and neighbourhood hubs in the General residential zone, Rural residential zone, Emerging community zone and Industry zone.

Where land is identified on this map, some retail, commercial and community uses may be supported and alternative levels of assessment (type of application) and alternative requirements may apply to development.

A neighbourhood hub is a cluster of non-residential uses, for example a shop, office, café, hardware store and dry cleaner.

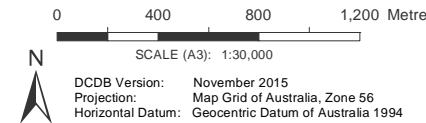
- Community activities include, but are not limited to:
- libraries, museums and art galleries
  - community centres, clubs and the like
  - educational establishments including schools, kindergartens and tertiary institutions
  - child care centres
  - community care centres
  - places of worship
  - emergency services

This overlay map assists with interpreting tables of assessment in Part 5 and applying development requirements throughout the planning scheme.

Refer to the relevant table of assessments and zone code, local plan code and/or development codes for requirements associated with this overlay map.

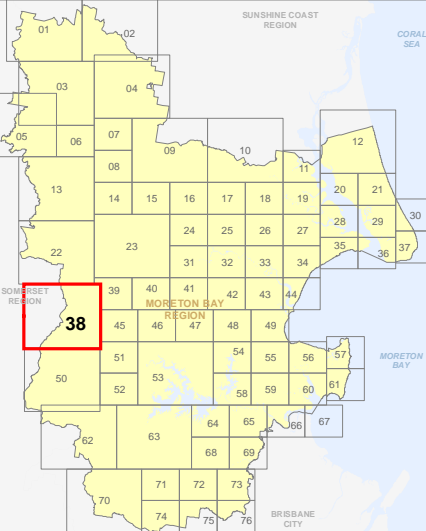
For further information regarding this overlay map, please refer to the Community activity and Neighbourhood hubs information sheet on Council's website ([www.moretonbay.qld.gov.au/mbrcplanningscheme](http://www.moretonbay.qld.gov.au/mbrcplanningscheme)) or contact council on 3205 0555.

**Effective from 1 February 2016**



**DISCLAIMER:** Some of the information shown in this document has been provided to Council from external third parties. Council makes no representation and gives no warranty about the accuracy, reliability, completeness or suitability for any particular purpose of the information. Persons should not rely on the information shown in this document to make any decision with financial or legal implications and should instead rely on their own enquiries. To the full extent that it is able to do so in law, Council disclaims all liability (including liability in negligence) for all costs, losses and damages (including indirect and consequential costs, losses and damages) caused by or arising from anyone using or relying on the information shown in this document for any purpose whatsoever. © Copyright Moreton Bay Regional Council 2016




DCDB (Version Nov 2015) is reproduced with the permission of the State of Queensland



**OM-38 CANH  
Overlay Map**



**PLANNING SCHEME**  
**OVERLAY MAP - COMMUNITY ACTIVITIES**  
**AND NEIGHBOURHOOD HUBS**

-  Property boundaries
-  Community activity
-  Neighbourhood hub

Please read the following notes about this map:

This overlay map only affects you if your property is identified as a Community Activity or Neighbourhood Hub, and you wish to develop (e.g. build, extend or change use).

This map shows locations of community activities and neighbourhood hubs in the General residential zone, Rural residential zone, Emerging community zone and Industry zone.

Where land is identified on this map, some retail, commercial and community uses may be supported and alternative levels of assessment (type of application) and alternative requirements may apply to development.

A neighbourhood hub is a cluster of non-residential uses, for example a shop, office, café, hardware store and dry cleaner.

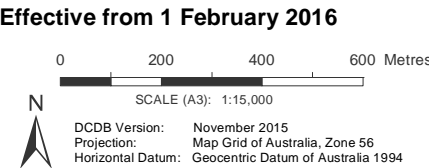
Community activities include, but are not limited to:

- libraries, museums and art galleries
- community centres, clubs and the like
- educational establishments including schools, kindergartens and tertiary institutions
- child care centres
- community care centres
- places of worship
- emergency services

This overlay map assists with interpreting tables of assessment in Part 5 and applying development requirements throughout the planning scheme.

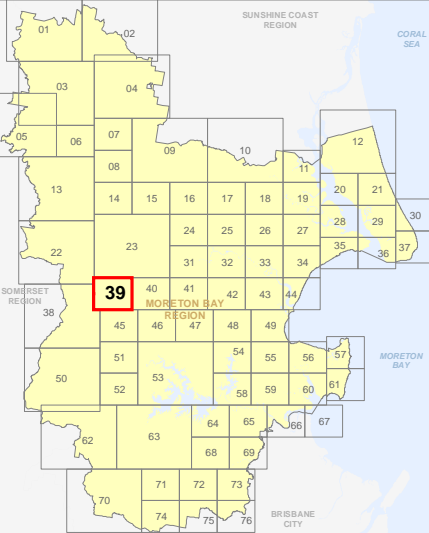
Refer to the relevant table of assessments and zone code, local plan code and/or development codes for requirements associated with this overlay map.

For further information regarding this overlay map, please refer to the Community activity and Neighbourhood hubs information sheet on Council's website ([www.moretonbay.qld.gov.au/mbrclplanningscheme](http://www.moretonbay.qld.gov.au/mbrclplanningscheme)) or contact council on 3205 0555.

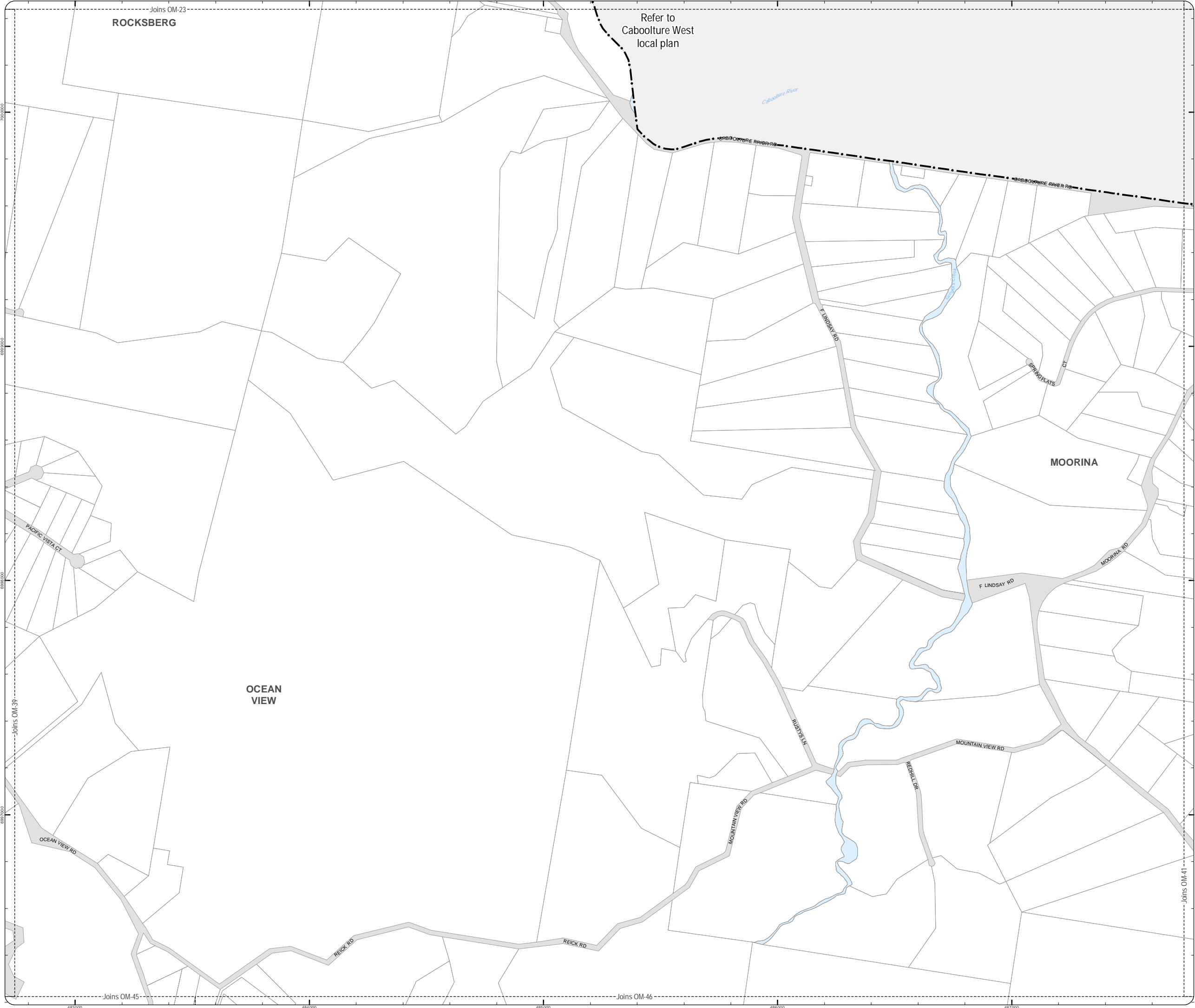


**DISCLAIMER:** Some of the information shown in this document has been provided to Council from external third parties. Council makes no representation and gives no warranty about the accuracy, reliability, completeness or suitability for any particular purpose of the information. Persons should not rely on the information shown in this document to make any decision with financial or legal implications and should instead rely on their own enquiries. To the full extent that it is able to do so in law, Council disclaims all liability (including liability in negligence) for all costs, losses and damages (including indirect and consequential costs, losses and damages) caused by or arising from anyone using or relying on the information shown in this document for any purpose whatsoever. © Copyright Moreton Bay Regional Council 2016

DCDB (Version Nov 2015) is reproduced with the permission of the State of Queensland



**OM-39 CANH**  
**Overlay Map**



PLANNING SCHEME  
OVERLAY MAP - COMMUNITY ACTIVITIES  
AND NEIGHBOURHOOD HUBS

- Property boundaries  
Caboolture West Local Plan  
Community activity  
Neighbourhood hub

Please read the following notes about this map:

This overlay map only affects you if your property is identified as a Community Activity or Neighbourhood Hub, and you wish to develop (e.g. build, extend or change use).

This map shows locations of community activities and neighbourhood hubs in the General residential zone, Rural residential zone, Emerging community zone and Industry zone.

Where land is identified on this map, some retail, commercial and community uses may be supported and alternative levels of assessment (type of application) and alternative requirements may apply to development.

A neighbourhood hub is a cluster of non-residential uses, for example a shop, office, café, hardware store and dry cleaner.

Community activities include, but are not limited to:

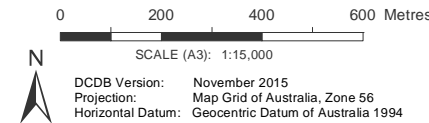
- libraries, museums and art galleries
- community centres, clubs and the like
- educational establishments including schools, kindergartens and tertiary institutions
- child care centres
- community care centres
- places of worship
- emergency services

This overlay map assists with interpreting tables of assessment in Part 5 and applying development requirements throughout the planning scheme.

Refer to the relevant table of assessments and zone code, local plan code and/or development codes for requirements associated with this overlay map.

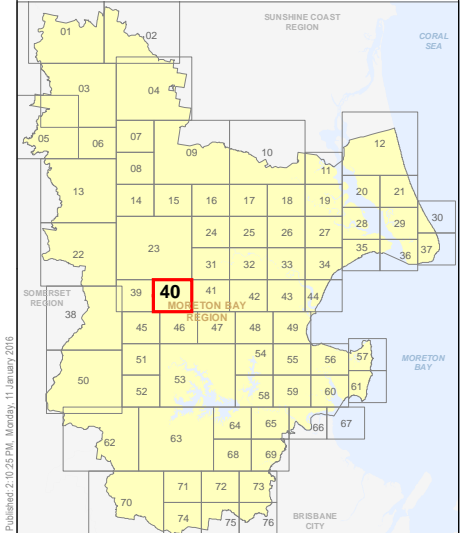
For further information regarding this overlay map, please refer to the Community activity and Neighbourhood hubs information sheet on Council's website ([www.moretonbay.qld.gov.au/mbrcplanningscheme](http://www.moretonbay.qld.gov.au/mbrcplanningscheme)) or contact council on 3205 0555.

Effective from 1 February 2016



**DISCLAIMER:** Some of the information shown in this document has been provided to Council from external third parties. Council makes no representation and gives no warranty about the accuracy, reliability, completeness or suitability for any particular purpose of the information. Persons should not rely on the information shown in this document to make any decision with financial or legal implications and should instead rely on their own enquiries. To the full extent that it is able to do so in law, Council disclaims all liability (including liability in negligence) for all costs, losses and damages (including indirect and consequential costs, losses and damages) caused by or arising from anyone using or relying on the information shown in this document for any purpose whatsoever. © Copyright Moreton Bay Regional Council 2016

DCDB (Version Nov 2015) is reproduced with the permission of the State of Queensland



OM-40 CANH  
Overlay Map





**PLANNING SCHEME  
OVERLAY MAP - COMMUNITY ACTIVITIES  
AND NEIGHBOURHOOD HUBS**

- Property boundaries  
Caboolture West Local Plan  
Community activity  
Neighbourhood hub

Please read the following notes about this map:

This overlay map only affects you if your property is identified as a Community Activity or Neighbourhood Hub, and you wish to develop (e.g. build, extend or change use).

This map shows locations of community activities and neighbourhood hubs in the General residential zone, Rural residential zone, Emerging community zone and Industry zone.

Where land is identified on this map, some retail, commercial and community uses may be supported and alternative levels of assessment (type of application) and alternative requirements may apply to development.

A neighbourhood hub is a cluster of non-residential uses, for example a shop, office, café, hardware store and dry cleaner.

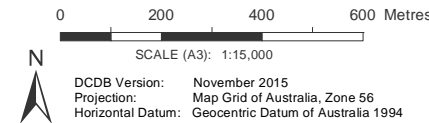
- Community activities include, but are not limited to:
- libraries, museums and art galleries
  - community centres, clubs and the like
  - educational establishments including schools, kindergartens and tertiary institutions
  - child care centres
  - community care centres
  - places of worship
  - emergency services

This overlay map assists with interpreting tables of assessment in Part 5 and applying development requirements throughout the planning scheme.

Refer to the relevant table of assessments and zone code, local plan code and/or development codes for requirements associated with this overlay map.

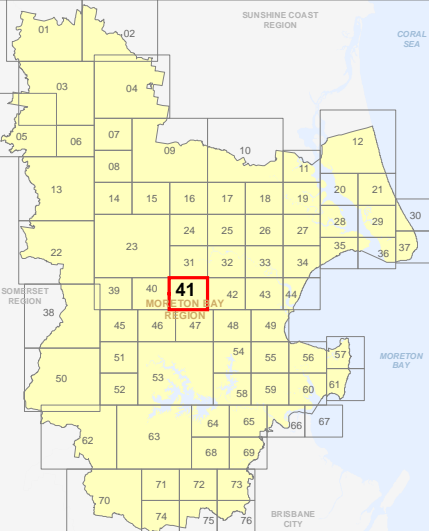
For further information regarding this overlay map, please refer to the Community activity and Neighbourhood hubs information sheet on Council's website ([www.moretonbay.qld.gov.au/mbrcplanningscheme](http://www.moretonbay.qld.gov.au/mbrcplanningscheme)) or contact council on 3205 0555.

**Effective from 1 February 2016**



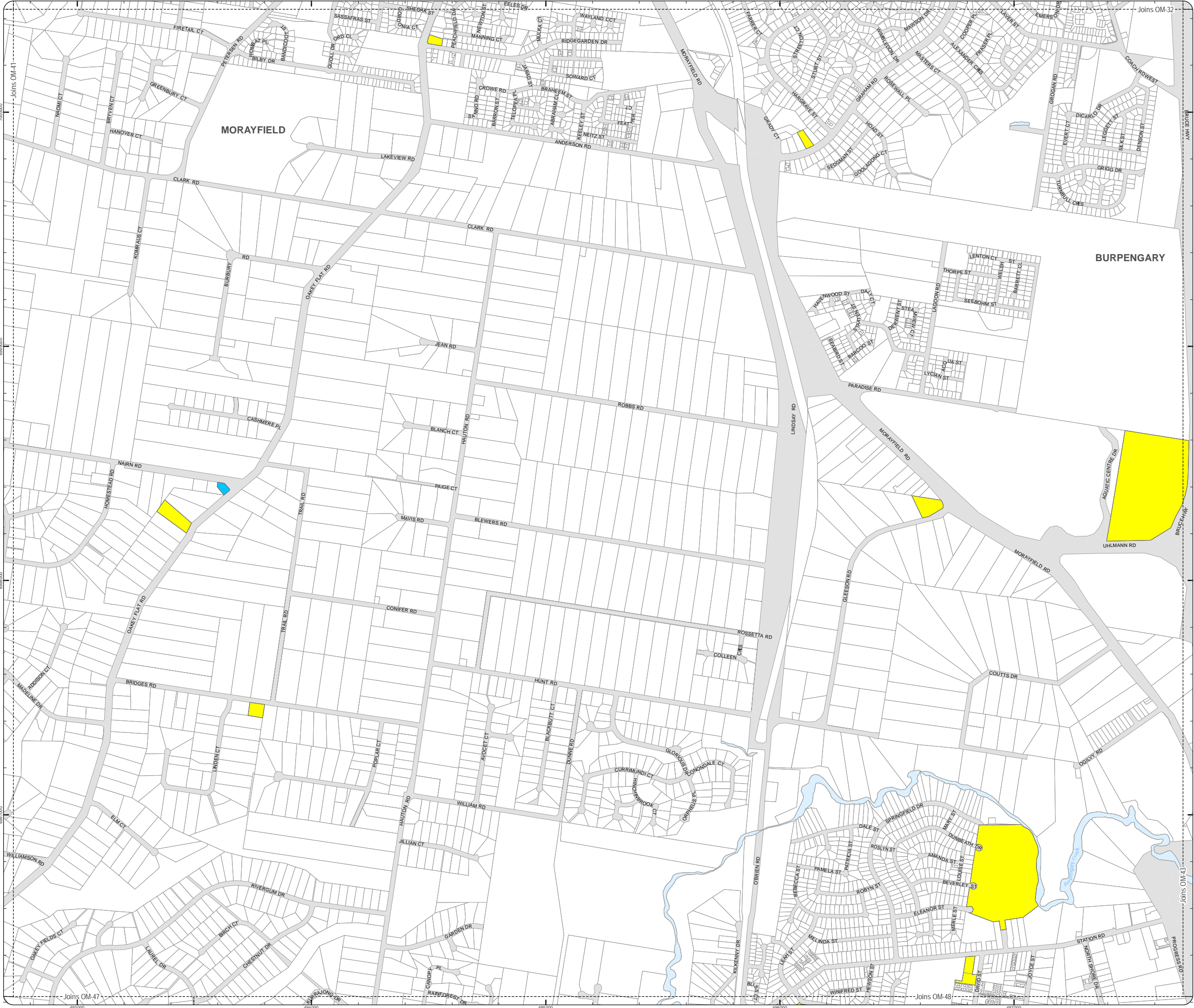
**DISCLAIMER:** Some of the information shown in this document has been provided to Council from external third parties. Council makes no representation and gives no warranty about the accuracy, reliability, completeness or suitability for any particular purpose of the information. Persons should not rely on the information shown in this document to make any decision with financial or legal implications and should instead rely on their own enquiries. To the full extent that it is able to do so in law, Council disclaims all liability (including liability in negligence) for all costs, losses and damages (including indirect and consequential costs, losses and damages) caused by or arising from anyone using or relying on the information shown in this document for any purpose whatsoever. © Copyright Moreton Bay Regional Council 2016

DCDB (Version Nov 2015) is reproduced with the permission of the State of Queensland



**OM-41 CANH  
Overlay Map**





**PLANNING SCHEME  
OVERLAY MAP - COMMUNITY ACTIVITIES  
AND NEIGHBOURHOOD HUBS**

- Property boundaries
- Community activity
- Neighbourhood hub

Please read the following notes about this map:

This overlay map only affects you if your property is identified as a Community Activity or Neighbourhood Hub, and you wish to develop (e.g. build, extend or change use).

This map shows locations of community activities and neighbourhood hubs in the General residential zone, Rural residential zone, Emerging community zone and Industry zone.

Where land is identified on this map, some retail, commercial and community uses may be supported and alternative levels of assessment (type of application) and alternative requirements may apply to development.

A neighbourhood hub is a cluster of non-residential uses, for example a shop, office, café, hardware store and dry cleaner.

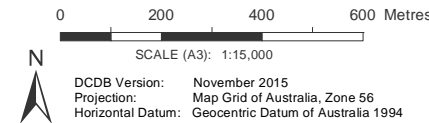
- Community activities include, but are not limited to:
- libraries, museums and art galleries
  - community centres, clubs and the like
  - educational establishments including schools, kindergartens and tertiary institutions
  - child care centres
  - community care centres
  - places of worship
  - emergency services

This overlay map assists with interpreting tables of assessment in Part 5 and applying development requirements throughout the planning scheme.

Refer to the relevant table of assessments and zone code, local plan code and/or development codes for requirements associated with this overlay map.

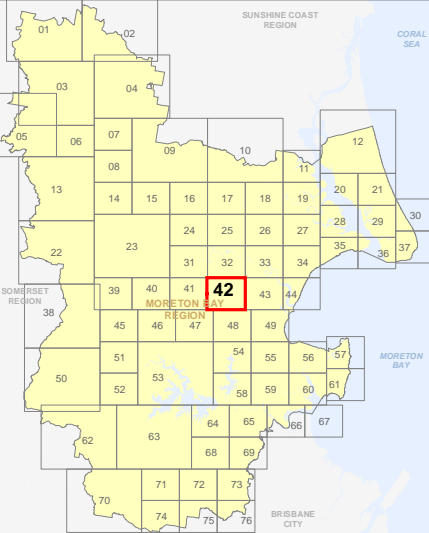
For further information regarding this overlay map, please refer to the Community activity and Neighbourhood hubs information sheet on Council's website ([www.moretonbay.qld.gov.au/mbrcplanningscheme](http://www.moretonbay.qld.gov.au/mbrcplanningscheme)) or contact council on 3205 0555.

**Effective from 1 February 2016**



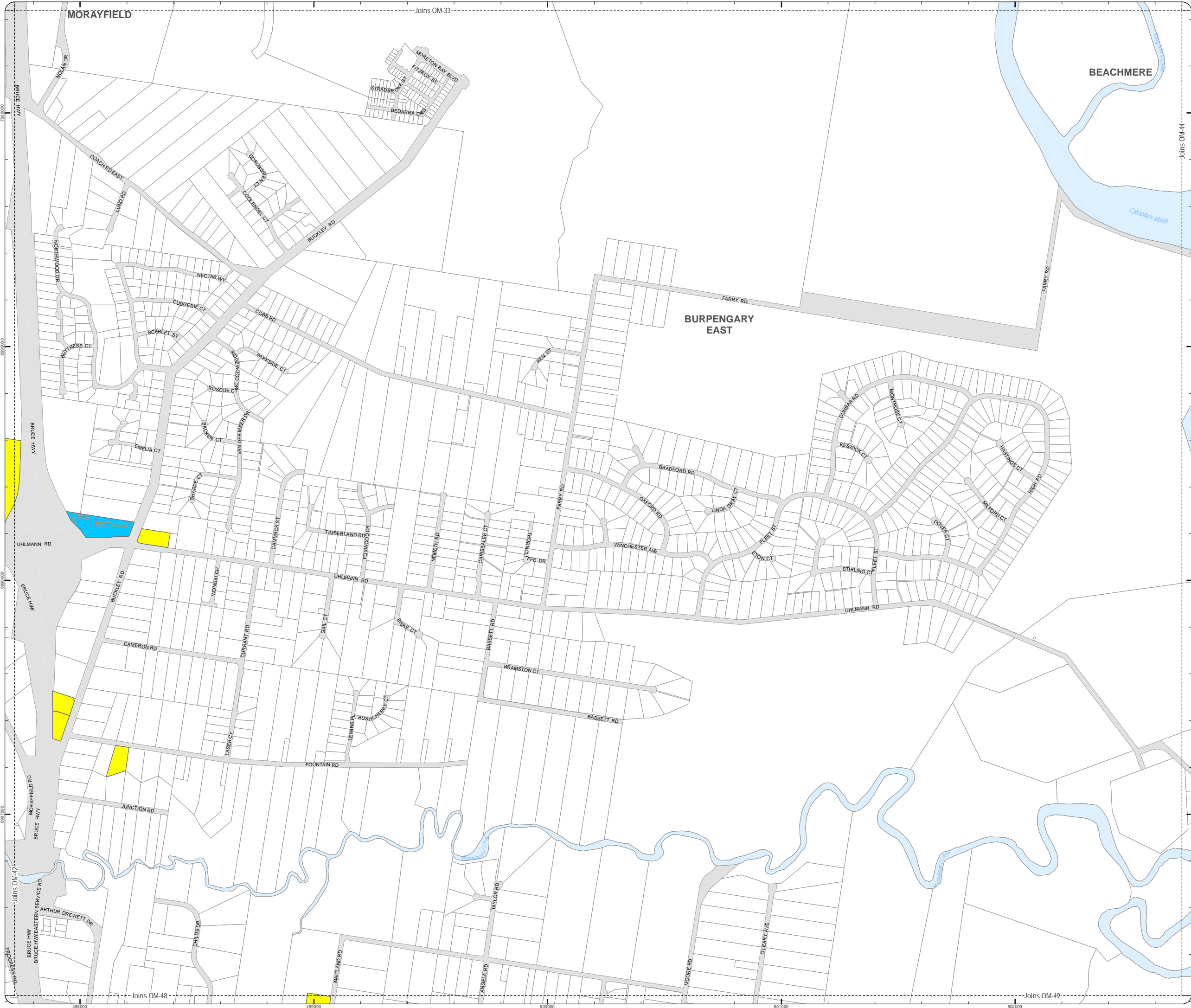
**DISCLAIMER:** Some of the information shown in this document has been provided to Council from external third parties. Council makes no representation and gives no warranty about the accuracy, reliability, completeness or suitability for any particular purpose of the information. Persons should not rely on the information shown in this document to make any decision with financial or legal implications and should instead rely on their own enquiries. To the full extent that it is able to do so in law, Council disclaims all liability (including liability in negligence) for all costs, losses and damages (including indirect and consequential costs, losses and damages) caused by or arising from anyone using or relying on the information shown in this document for any purpose whatsoever. © Copyright Moreton Bay Regional Council 2016

DCDB (Version Nov 2015) is reproduced with the permission of the State of Queensland



**OM-42 CANH  
Overlay Map**





**PLANNING SCHEME**  
**OVERLAY MAP - COMMUNITY ACTIVITIES**  
**AND NEIGHBOURHOOD HUBS**

- Property boundaries
- Community activity
- Neighbourhood hub

Please read the following notes about this map:

This overlay map only affects you if your property is identified as a Community Activity or Neighbourhood Hub, and you wish to develop (e.g. build, extend or change use).

This map shows locations of community activities and neighbourhood hubs in the General residential zone, Rural residential zone, Emerging community zone and Industry zone.

Where land is identified on this map, some retail, commercial and community uses may be supported and alternative levels of assessment (type of application) and alternative requirements may apply to development.

A neighbourhood hub is a cluster of non-residential uses, for example a shop, office, café, hardware store and dry cleaner.

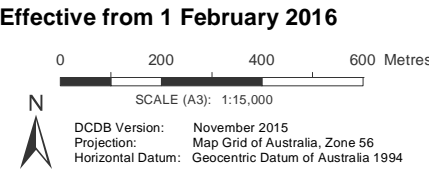
Community activities include, but are not limited to:

- libraries, museums and art galleries
- community centres, clubs and the like
- educational establishments including schools, kindergartens and tertiary institutions
- child care centres
- community care centres
- places of worship
- emergency services

This overlay map assists with interpreting tables of assessment in Part 5 and applying development requirements throughout the planning scheme.

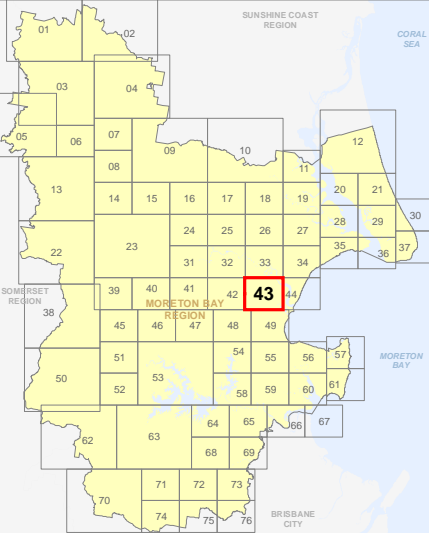
Refer to the relevant table of assessments and zone code, local plan code and/or development codes for requirements associated with this overlay map.

For further information regarding this overlay map, please refer to the Community activity and Neighbourhood hubs information sheet on Council's website ([www.moretonbay.qld.gov.au/mbrcplanningscheme](http://www.moretonbay.qld.gov.au/mbrcplanningscheme)) or contact council on 3205 0555.



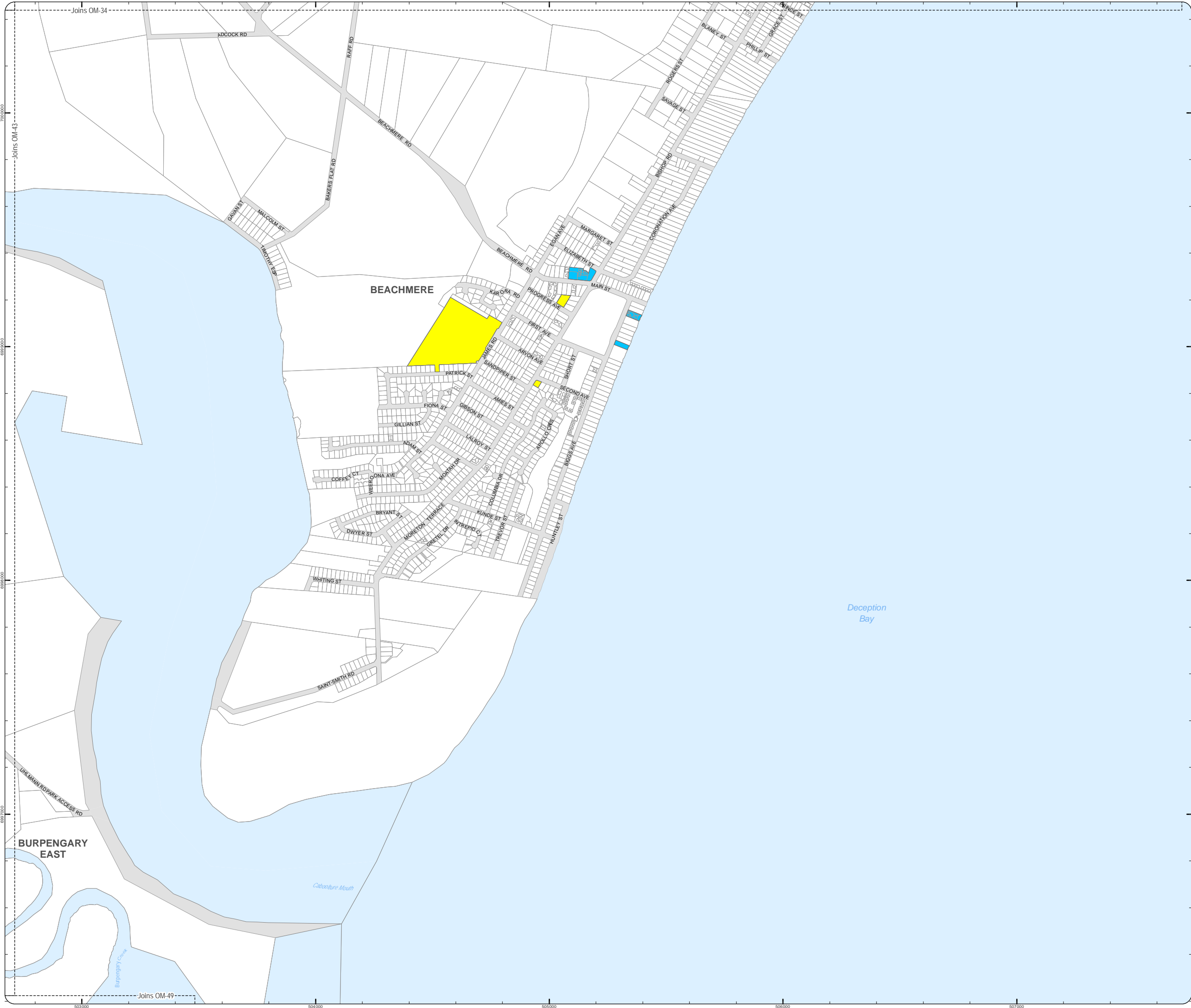
**DISCLAIMER:** Some of the information shown in this document has been provided to Council from external third parties. Council makes no representation and gives no warranty about the accuracy, reliability, completeness or suitability for any particular purpose of the information. Persons should not rely on the information shown in this document to make any decision with financial or legal implications and should instead rely on their own enquiries. To the full extent that it is able to do so in law, Council disclaims all liability (including liability in negligence) for all costs, losses and damages (including indirect and consequential costs, losses and damages) caused by or arising from anyone using or relying on the information shown in this document for any purpose whatsoever. © Copyright Moreton Bay Regional Council 2016

DCDB (Version Nov 2015) is reproduced with the permission of the State of Queensland



**OM-43 CANH**  
**Overlay Map**





**PLANNING SCHEME**  
**OVERLAY MAP - COMMUNITY ACTIVITIES**  
**AND NEIGHBOURHOOD HUBS**

- Property boundaries
- Community activity
- Neighbourhood hub

Please read the following notes about this map:

This overlay map only affects you if your property is identified as a Community Activity or Neighbourhood Hub, and you wish to develop (e.g. build, extend or change use).

This map shows locations of community activities and neighbourhood hubs in the General residential zone, Rural residential zone, Emerging community zone and Industry zone.

Where land is identified on this map, some retail, commercial and community uses may be supported and alternative levels of assessment (type of application) and alternative requirements may apply to development.

A neighbourhood hub is a cluster of non-residential uses, for example a shop, office, café, hardware store and dry cleaner.

Community activities include, but are not limited to:

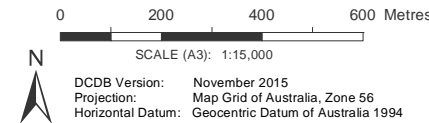
- libraries, museums and art galleries
- community centres, clubs and the like
- educational establishments including schools, kindergartens and tertiary institutions
- child care centres
- community care centres
- places of worship
- emergency services

This overlay map assists with interpreting tables of assessment in Part 5 and applying development requirements throughout the planning scheme.

Refer to the relevant table of assessments and zone code, local plan code and/or development codes for requirements associated with this overlay map.

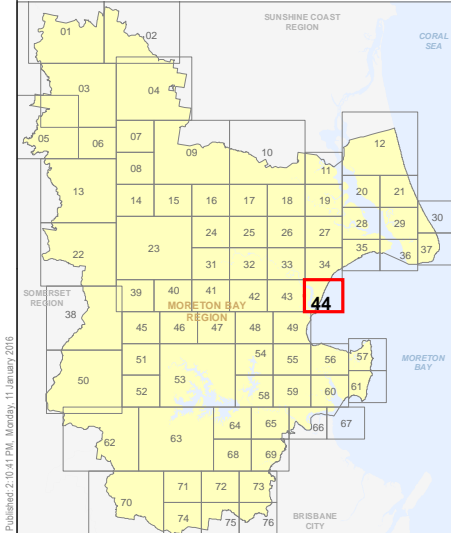
For further information regarding this overlay map, please refer to the Community activity and Neighbourhood hubs information sheet on Council's website ([www.moretonbay.qld.gov.au/mbrclplanningscheme](http://www.moretonbay.qld.gov.au/mbrclplanningscheme)) or contact council on 3205 0555.

**Effective from 1 February 2016**

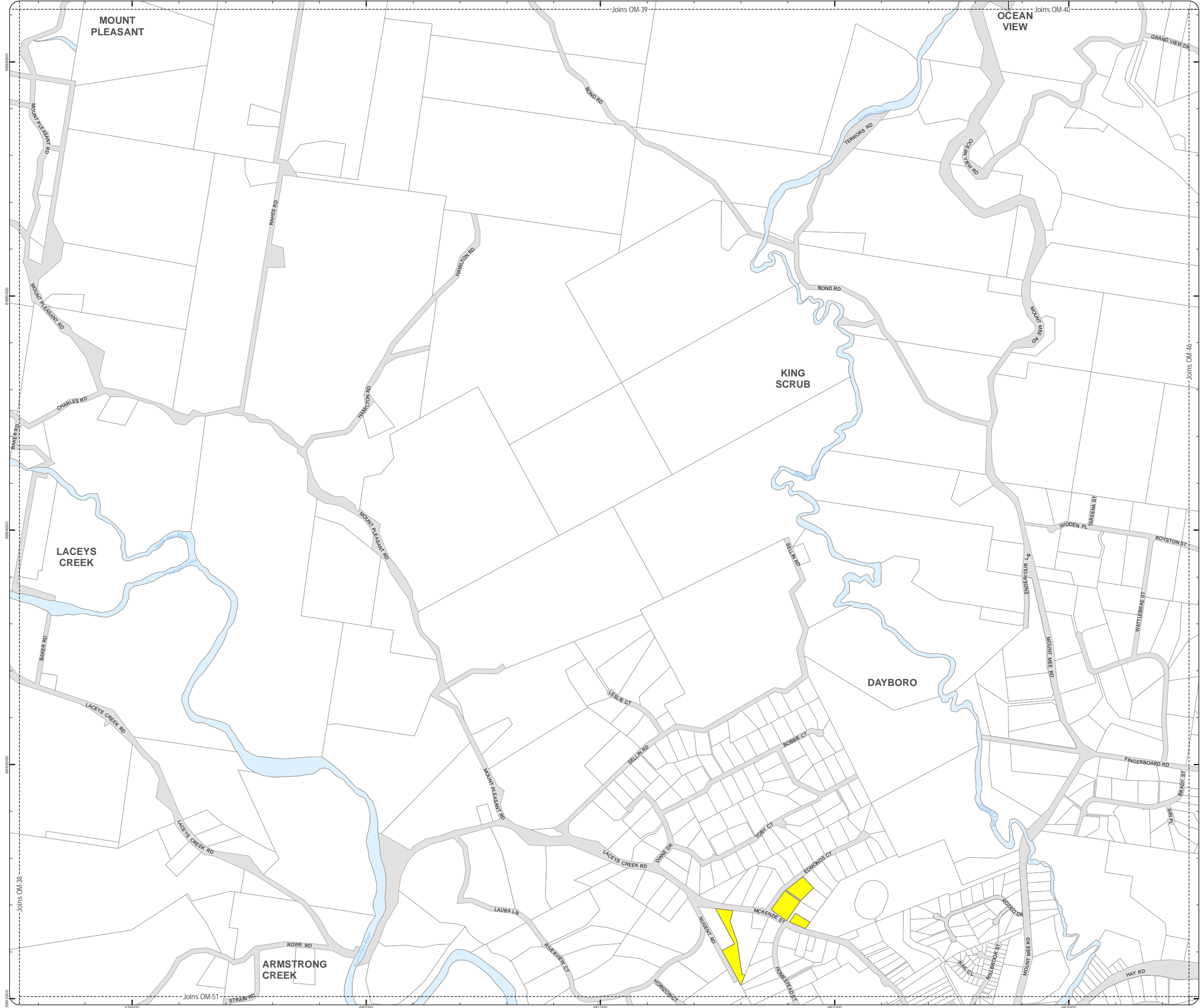


**DISCLAIMER:** Some of the information shown in this document has been provided to Council from external third parties. Council makes no representation and gives no warranty about the accuracy, reliability, completeness or suitability for any particular purpose of the information. Persons should not rely on the information shown in this document to make any decision with financial or legal implications and should instead rely on their own enquiries. To the full extent that it is able to do so in law, Council disclaims all liability (including liability in negligence) for all costs, losses and damages (including indirect and consequential costs, losses and damages) caused by or arising from anyone using or relying on the information shown in this document for any purpose whatsoever. © Copyright Moreton Bay Regional Council 2016




DCDB (Version Nov 2015) is reproduced with the permission of the State of Queensland



**OM-44 CANH**  
**Overlay Map**



**PLANNING SCHEME**  
**OVERLAY MAP - COMMUNITY ACTIVITIES**  
**AND NEIGHBOURHOOD HUBS**

-  Property boundaries
-  Community activity
-  Neighbourhood hub

Please read the following notes about this map:

This overlay map only affects you if your property is identified as a Community Activity or Neighbourhood Hub, and you wish to develop (e.g. build, extend or change use).

This map shows locations of community activities and neighbourhood hubs in the General residential zone, Rural residential zone, Emerging community zone and Industry zone.

Where land is identified on this map, some retail, commercial and community uses may be supported and alternative levels of assessment (type of application) and alternative requirements may apply to development.

A neighbourhood hub is a cluster of non-residential uses, for example a shop, office, café, hardware store and dry cleaner.

Community activities include, but are not limited to:

- libraries, museums and art galleries
- community centres, clubs and the like
- educational establishments including schools, kindergartens and tertiary institutions
- child care centres
- community care centres
- places of worship
- emergency services

This overlay map assists with interpreting tables of assessment in Part 5 and applying development requirements throughout the planning scheme.

Refer to the relevant table of assessments and zone code, local plan code and/or development codes for requirements associated with this overlay map.

For further information regarding this overlay map, please refer to the Community activity and Neighbourhood hubs information sheet on Council's website ([www.moretonbay.qld.gov.au/mbrcplanningscheme](http://www.moretonbay.qld.gov.au/mbrcplanningscheme)) or contact council on 3205 0555.

**Effective from 1 February 2016**

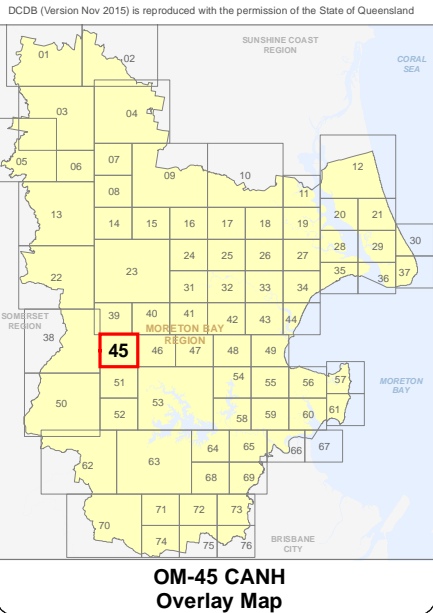
0 200 400 600 Metres

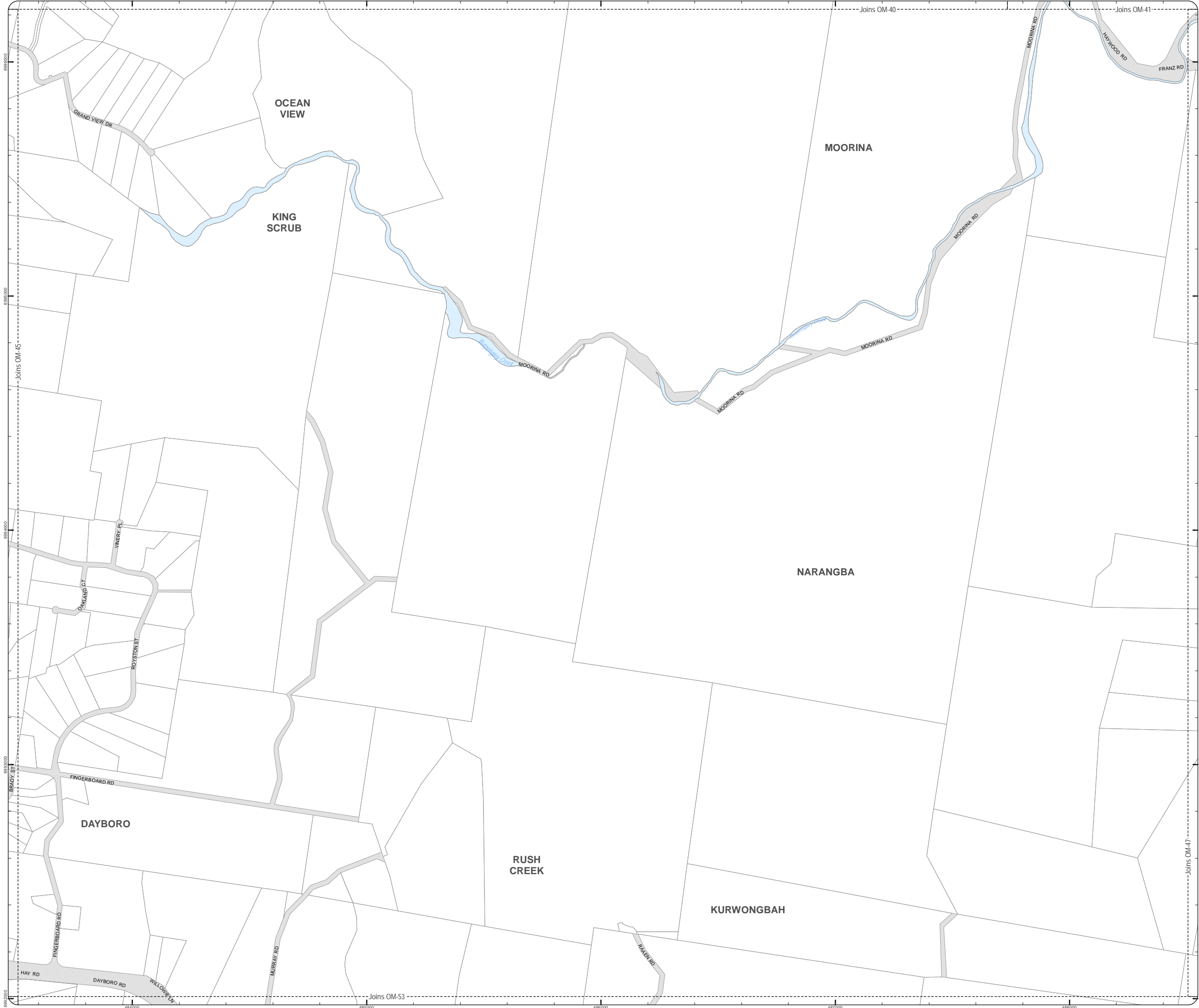
SCALE (A3): 1:15,000

N

DCDB Version: November 2015  
Projection: Map Grid of Australia, Zone 56  
Horizontal Datum: Geocentric Datum of Australia 1994

**DISCLAIMER:** Some of the information shown in this document has been provided to Council from external third parties. Council makes no representation and gives no warranty about the accuracy, reliability, completeness or suitability for any particular purpose of the information. Persons should not rely on the information shown in this document to make any decision with financial or legal implications and should instead rely on their own enquiries. To the full extent that it is able to do so in law, Council disclaims all liability (including liability in negligence) for all costs, losses and damages (including indirect and consequential costs, losses and damages) caused by or arising from anyone using or relying on the information shown in this document for any purpose whatsoever. © Copyright Moreton Bay Regional Council 2016





**PLANNING SCHEME  
OVERLAY MAP - COMMUNITY ACTIVITIES  
AND NEIGHBOURHOOD HUBS**

- Property boundaries
- Community activity
- Neighbourhood hub

Please read the following notes about this map:

This overlay map only affects you if your property is identified as a Community Activity or Neighbourhood Hub, and you wish to develop (e.g. build, extend or change use).

This map shows locations of community activities and neighbourhood hubs in the General residential zone, Rural residential zone, Emerging community zone and Industry zone.

Where land is identified on this map, some retail, commercial and community uses may be supported and alternative levels of assessment (type of application) and alternative requirements may apply to development.

A neighbourhood hub is a cluster of non-residential uses, for example a shop, office, café, hardware store and dry cleaner.

Community activities include, but are not limited to:

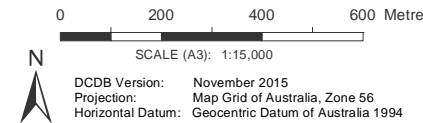
- libraries, museums and art galleries
- community centres, clubs and the like
- educational establishments including schools, kindergartens and tertiary institutions
- child care centres
- community care centres
- places of worship
- emergency services

This overlay map assists with interpreting tables of assessment in Part 5 and applying development requirements throughout the planning scheme.

Refer to the relevant table of assessments and zone code, local plan code and/or development codes for requirements associated with this overlay map.

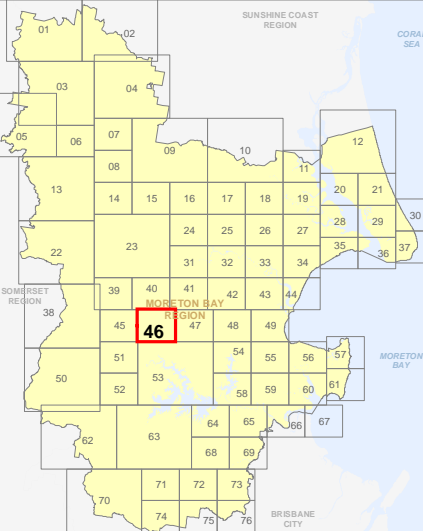
For further information regarding this overlay map, please refer to the Community activity and Neighbourhood hubs information sheet on Council's website ([www.moretonbay.qld.gov.au/mbrcplanningscheme](http://www.moretonbay.qld.gov.au/mbrcplanningscheme)) or contact council on 3205 0555.

Effective from 1 February 2016



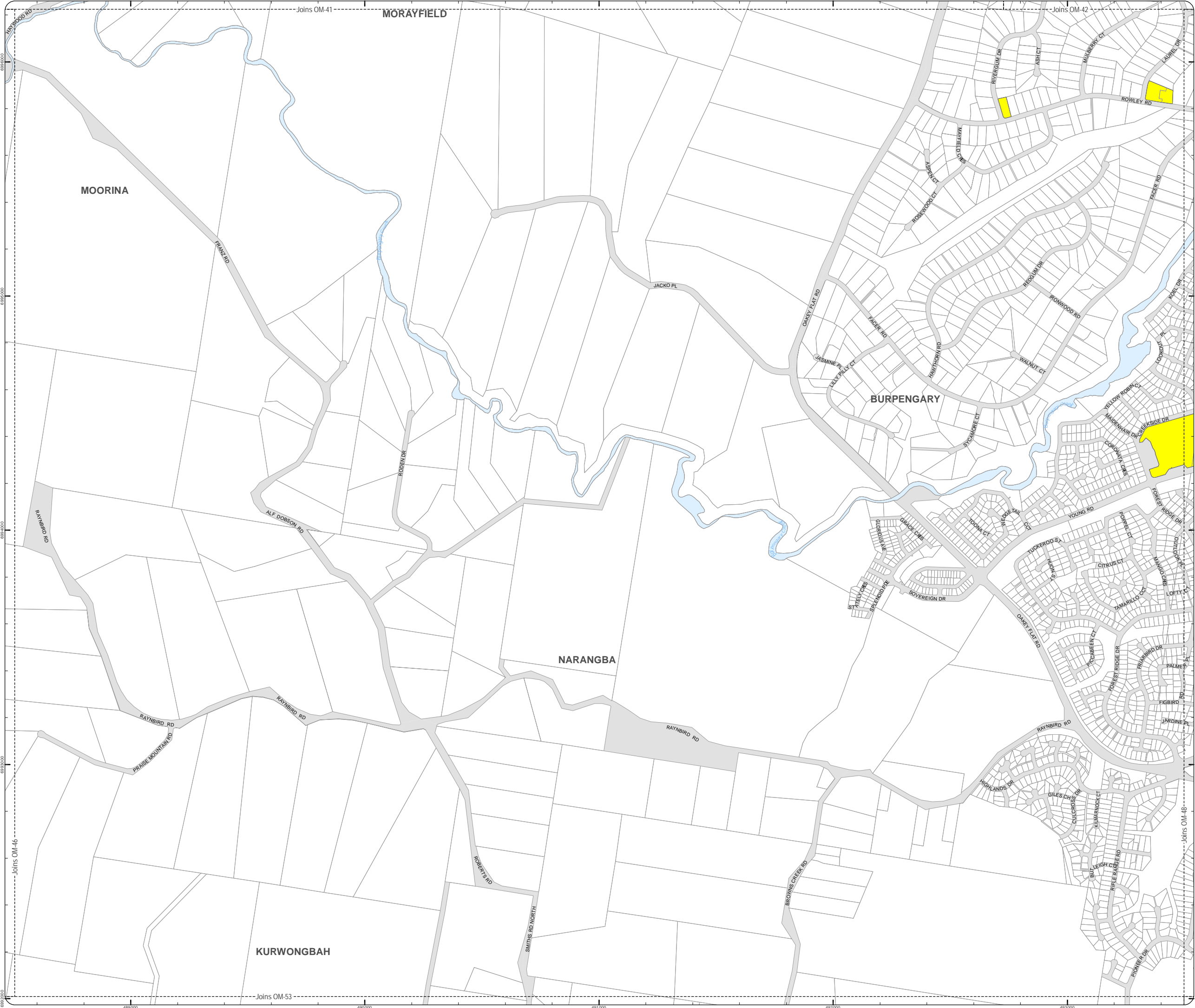
**DISCLAIMER:** Some of the information shown in this document has been provided to Council from external third parties. Council makes no representation and gives no warranty about the accuracy, reliability, completeness or suitability for any particular purpose of the information. Persons should not rely on the information shown in this document to make any decision with financial or legal implications and should instead rely on their own enquiries. To the full extent that it is able to do so in law, Council disclaims all liability (including liability in negligence) for all costs, losses and damages (including indirect and consequential costs, losses and damages) caused by or arising from anyone using or relying on the information shown in this document for any purpose whatsoever. © Copyright Moreton Bay Regional Council 2016

DCDB (Version Nov 2015) is reproduced with the permission of the State of Queensland



**OM-46 CANH  
Overlay Map**





**PLANNING SCHEME**  
**OVERLAY MAP - COMMUNITY ACTIVITIES**  
**AND NEIGHBOURHOOD HUBS**

- Property boundaries
- Community activity
- Neighbourhood hub

Please read the following notes about this map:

This overlay map only affects you if your property is identified as a Community Activity or Neighbourhood Hub, and you wish to develop (e.g. build, extend or change use).

This map shows locations of community activities and neighbourhood hubs in the General residential zone, Rural residential zone, Emerging community zone and Industry zone.

Where land is identified on this map, some retail, commercial and community uses may be supported and alternative levels of assessment (type of application) and alternative requirements may apply to development.

A neighbourhood hub is a cluster of non-residential uses, for example a shop, office, café, hardware store and dry cleaner.

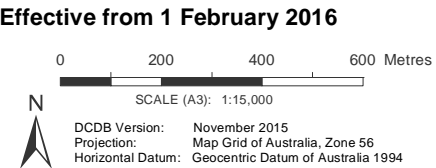
Community activities include, but are not limited to:

- libraries, museums and art galleries
- community centres, clubs and the like
- educational establishments including schools, kindergartens and tertiary institutions
- child care centres
- community care centres
- places of worship
- emergency services

This overlay map assists with interpreting tables of assessment in Part 5 and applying development requirements throughout the planning scheme.

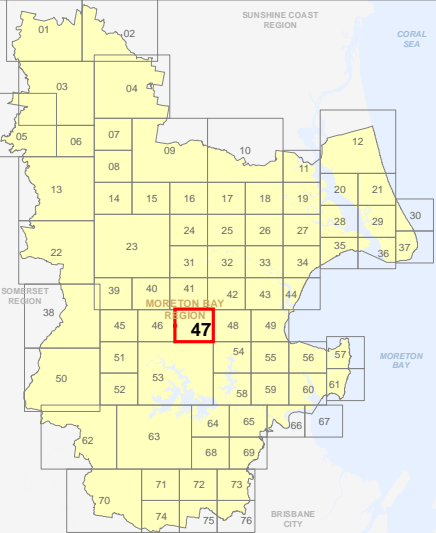
Refer to the relevant table of assessments and zone code, local plan code and/or development codes for requirements associated with this overlay map.

For further information regarding this overlay map, please refer to the Community activity and Neighbourhood hubs information sheet on Council's website ([www.moretonbay.qld.gov.au/mbrcplanningscheme](http://www.moretonbay.qld.gov.au/mbrcplanningscheme)) or contact council on 3205 0555.



**DISCLAIMER:** Some of the information shown in this document has been provided to Council from external third parties. Council makes no representation and gives no warranty about the accuracy, reliability, completeness or suitability for any particular purpose of the information. Persons should not rely on the information shown in this document to make any decision with financial or legal implications and should instead rely on their own enquiries. To the full extent that it is able to do so in law, Council disclaims all liability (including liability in negligence) for all costs, losses and damages (including indirect and consequential costs, losses and damages) caused by or arising from anyone using or relying on the information shown in this document for any purpose whatsoever. © Copyright Moreton Bay Regional Council 2016

DCDB (Version Nov 2015) is reproduced with the permission of the State of Queensland



**OM-47 CANH**  
**Overlay Map**



**PLANNING SCHEME  
OVERLAY MAP - COMMUNITY ACTIVITIES  
AND NEIGHBOURHOOD HUBS**

- Property boundaries
- Community activity
- Neighbourhood hub

Please read the following notes about this map:

This overlay map only affects you if your property is identified as a Community Activity or Neighbourhood Hub, and you wish to develop (e.g. build, extend or change use).

This map shows locations of community activities and neighbourhood hubs in the General residential zone, Rural residential zone, Emerging community zone and Industry zone.

Where land is identified on this map, some retail, commercial and community uses may be supported and alternative levels of assessment (type of application) and alternative requirements may apply to development.

A neighbourhood hub is a cluster of non-residential uses, for example a shop, office, café, hardware store and dry cleaner.

Community activities include, but are not limited to:

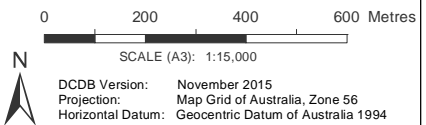
- libraries, museums and art galleries
- community centres, clubs and the like
- educational establishments including schools, kindergartens and tertiary institutions
- child care centres
- community care centres
- places of worship
- emergency services

This overlay map assists with interpreting tables of assessment in Part 5 and applying development requirements throughout the planning scheme.

Refer to the relevant table of assessments and zone code, local plan code and/or development codes for requirements associated with this overlay map.

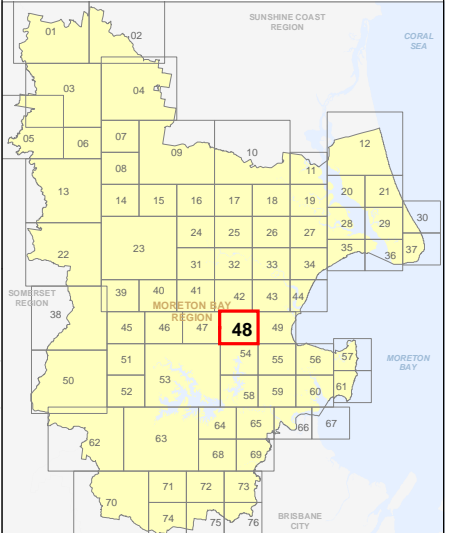
For further information regarding this overlay map, please refer to the Community activity and Neighbourhood hubs information sheet on Council's website ([www.moretonbay.qld.gov.au/mbr/planningscheme](http://www.moretonbay.qld.gov.au/mbr/planningscheme)) or contact council on 3205 0555.

**Effective from 1 February 2016**

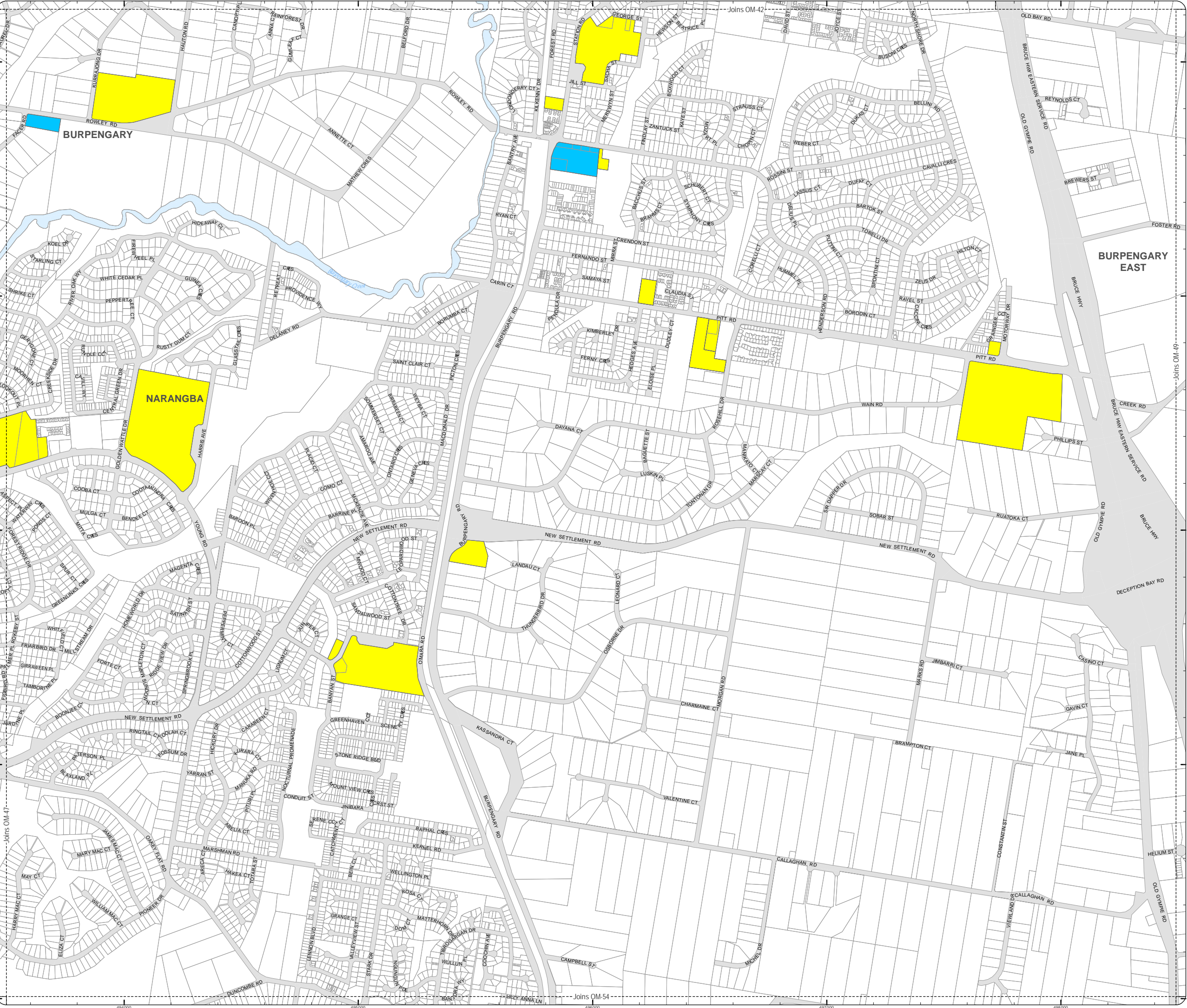


**DISCLAIMER:** Some of the information shown in this document has been provided to Council from external third parties. Council makes no representation and gives no warranty about the accuracy, reliability, completeness or suitability for any particular purpose of the information. Persons should not rely on the information shown in this document to make any decision with financial or legal implications and should instead rely on their own enquiries. To the full extent that it is able to do so in law, Council disclaims all liability (including liability in negligence) for all costs, losses and damages (including indirect and consequential costs, losses and damages) caused by or arising from anyone using or relying on the information shown in this document for any purpose whatsoever. © Copyright Moreton Bay Regional Council 2016

DCDB (Version Nov 2015) is reproduced with the permission of the State of Queensland

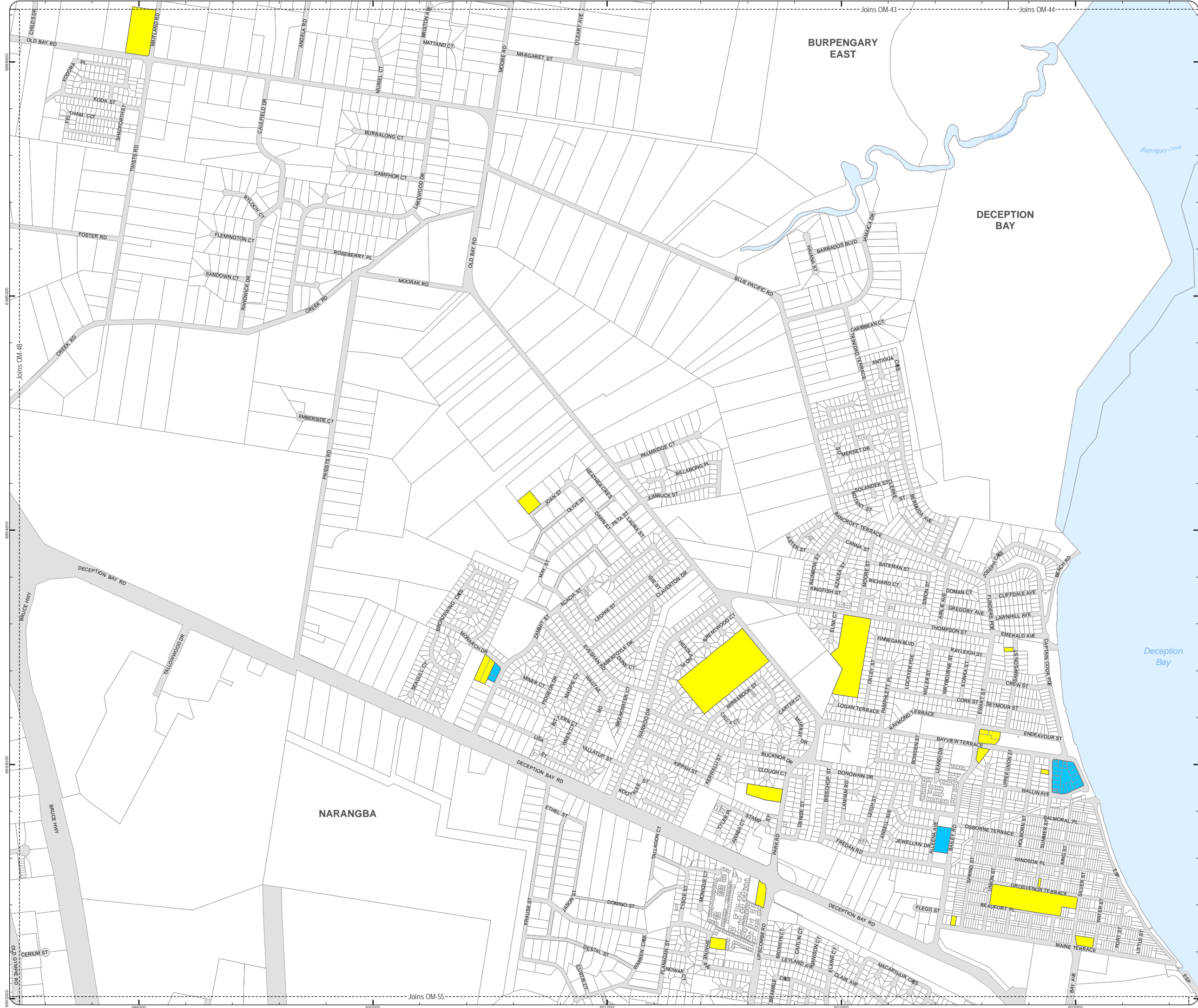


**OM-48 CANH  
Overlay Map**



Please Note: Do Not Print using "Page Scaling: Fit to Printable Area", this will distort the scale of the map and impacts quality of text and linework. Please print using setup of A3 paper size and Landscape orientation, with "Page Scaling: None", and you will not see this message.





**PLANNING SCHEME  
OVERLAY MAP - COMMUNITY ACTIVITIES  
AND NEIGHBOURHOOD HUBS**

- Property boundaries
- Community activity
- Neighbourhood hub

Please read the following notes about this map:

This overlay map only affects you if your property is identified as a Community Activity or Neighbourhood Hub, and you wish to develop (e.g. build, extend or change use).

This map shows locations of community activities and neighbourhood hubs in the General residential zone, Rural residential zone, Emerging community zone and Industry zone.

Where land is identified on this map, some retail, commercial and community uses may be supported and alternative levels of assessment (type of application) and alternative requirements may apply to development.

A neighbourhood hub is a cluster of non-residential uses, for example a shop, office, café, hardware store and dry cleaner.

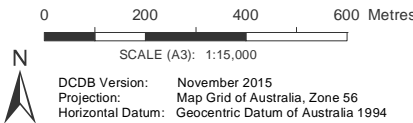
- Community activities include, but are not limited to:
- libraries, museums and art galleries
  - community centres, clubs and the like
  - educational establishments including schools, kindergartens and tertiary institutions
  - child care centres
  - community care centres
  - places of worship
  - emergency services

This overlay map assists with interpreting tables of assessment in Part 5 and applying development requirements throughout the planning scheme.

Refer to the relevant table of assessments and zone code, local plan code and/or development codes for requirements associated with this overlay map.

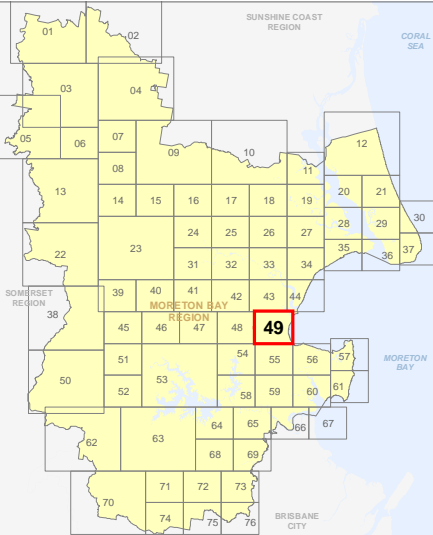
For further information regarding this overlay map, please refer to the Community activity and Neighbourhood hubs information sheet on Council's website ([www.moretonbay.qld.gov.au/mbrcplanningscheme](http://www.moretonbay.qld.gov.au/mbrcplanningscheme)) or contact council on 3205 0555.

**Effective from 1 February 2016**



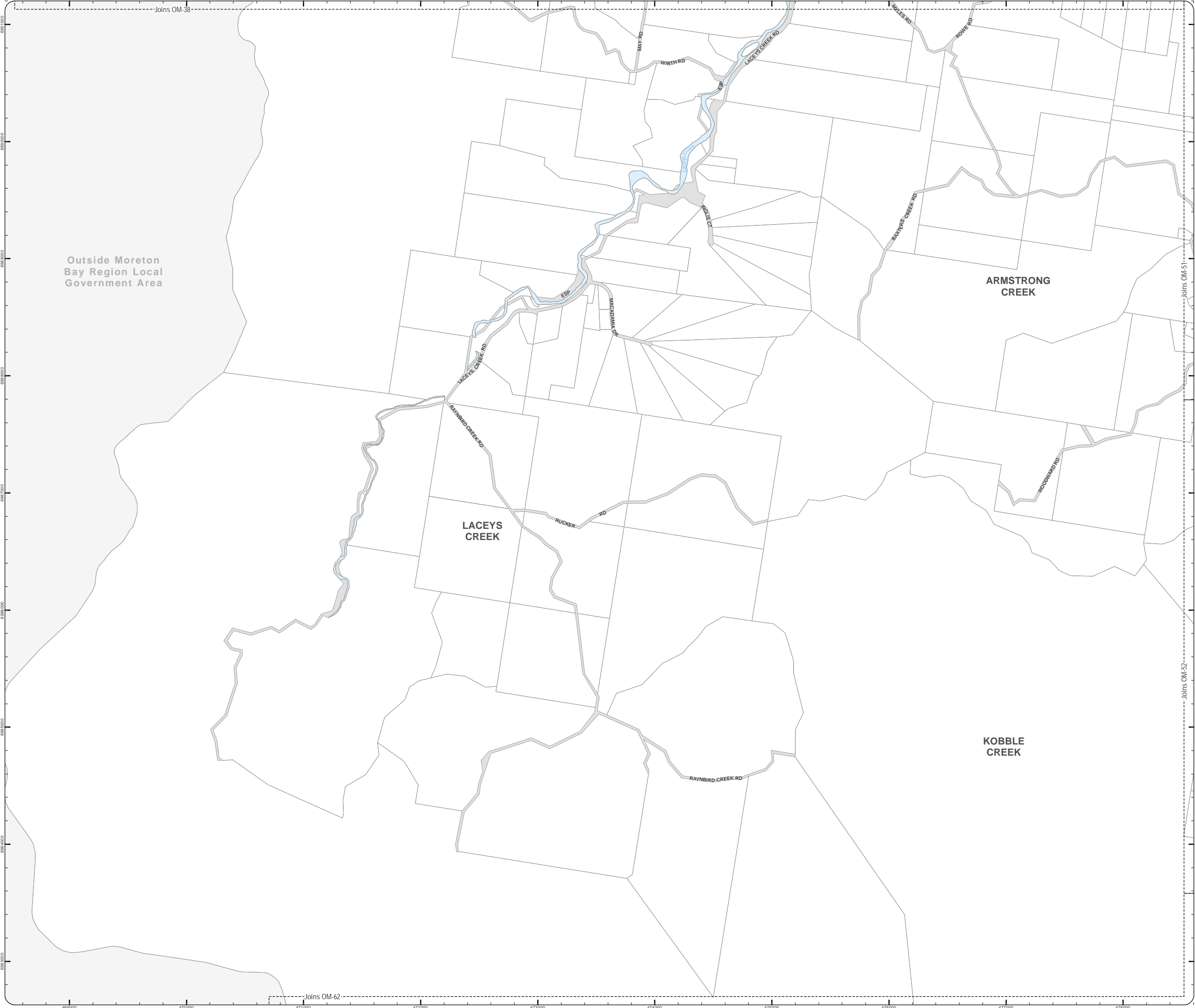
**DISCLAIMER:** Some of the information shown in this document has been provided to Council from external third parties. Council makes no representation and gives no warranty about the accuracy, reliability, completeness or suitability for any particular purpose of the information. Persons should not rely on the information shown in this document to make any decision with financial or legal implications and should instead rely on their own enquiries. To the full extent that it is able to do so in law, Council disclaims all liability (including liability in negligence) for all costs, losses and damages (including indirect and consequential costs, losses and damages) caused by or arising from anyone using or relying on the information shown in this document for any purpose whatsoever. © Copyright Moreton Bay Regional Council 2016

DCDB (Version Nov 2015) is reproduced with the permission of the State of Queensland



**OM-49 CANH  
Overlay Map**





**PLANNING SCHEME**  
**OVERLAY MAP - COMMUNITY ACTIVITIES**  
**AND NEIGHBOURHOOD HUBS**

- Property boundaries
- Community activity
- Neighbourhood hub

Please read the following notes about this map:

This overlay map only affects you if your property is identified as a Community Activity or Neighbourhood Hub, and you wish to develop (e.g. build, extend or change use).

This map shows locations of community activities and neighbourhood hubs in the General residential zone, Rural residential zone, Emerging community zone and Industry zone.

Where land is identified on this map, some retail, commercial and community uses may be supported and alternative levels of assessment (type of application) and alternative requirements may apply to development.

A neighbourhood hub is a cluster of non-residential uses, for example a shop, office, café, hardware store and dry cleaner.

Community activities include, but are not limited to:

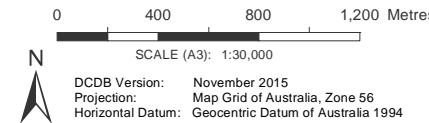
- libraries, museums and art galleries
- community centres, clubs and the like
- educational establishments including schools, kindergartens and tertiary institutions
- child care centres
- community care centres
- places of worship
- emergency services

This overlay map assists with interpreting tables of assessment in Part 5 and applying development requirements throughout the planning scheme.

Refer to the relevant table of assessments and zone code, local plan code and/or development codes for requirements associated with this overlay map.

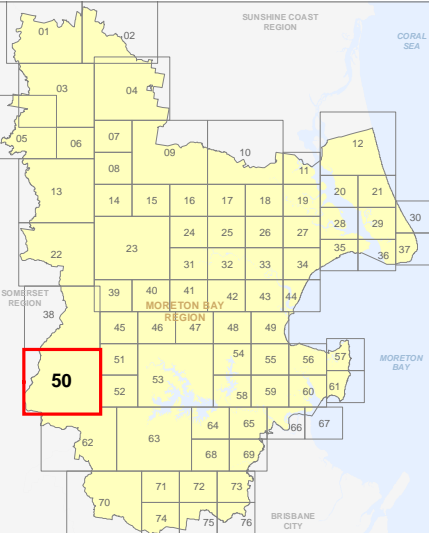
For further information regarding this overlay map, please refer to the Community activity and Neighbourhood hubs information sheet on Council's website ([www.moretonbay.qld.gov.au/mbrcplanningscheme](http://www.moretonbay.qld.gov.au/mbrcplanningscheme)) or contact council on 3205 0555.

**Effective from 1 February 2016**



**DISCLAIMER:** Some of the information shown in this document has been provided to Council from external third parties. Council makes no representation and gives no warranty about the accuracy, reliability, completeness or suitability for any particular purpose of the information. Persons should not rely on the information shown in this document to make any decision with financial or legal implications and should instead rely on their own enquiries. To the full extent that it is able to do so in law, Council disclaims all liability (including liability in negligence) for all costs, losses and damages (including indirect and consequential costs, losses and damages) caused by or arising from anyone using or relying on the information shown in this document for any purpose whatsoever. © Copyright Moreton Bay Regional Council 2016

DCDB (Version Nov 2015) is reproduced with the permission of the State of Queensland



**OM-50 CANH**  
**Overlay Map**



**PLANNING SCHEME**  
**OVERLAY MAP - COMMUNITY ACTIVITIES**  
**AND NEIGHBOURHOOD HUBS**

- Property boundaries
- Community activity
- Neighbourhood hub

Please read the following notes about this map:

This overlay map only affects you if your property is identified as a Community Activity or Neighbourhood Hub, and you wish to develop (e.g. build, extend or change use).

This map shows locations of community activities and neighbourhood hubs in the General residential zone, Rural residential zone, Emerging community zone and Industry zone.

Where land is identified on this map, some retail, commercial and community uses may be supported and alternative levels of assessment (type of application) and alternative requirements may apply to development.

A neighbourhood hub is a cluster of non-residential uses, for example a shop, office, café, hardware store and dry cleaner.

Community activities include, but are not limited to:

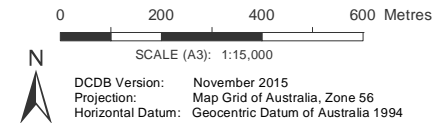
- libraries, museums and art galleries
- community centres, clubs and the like
- educational establishments including schools, kindergartens and tertiary institutions
- child care centres
- community care centres
- places of worship
- emergency services

This overlay map assists with interpreting tables of assessment in Part 5 and applying development requirements throughout the planning scheme.

Refer to the relevant table of assessments and zone code, local plan code and/or development codes for requirements associated with this overlay map.

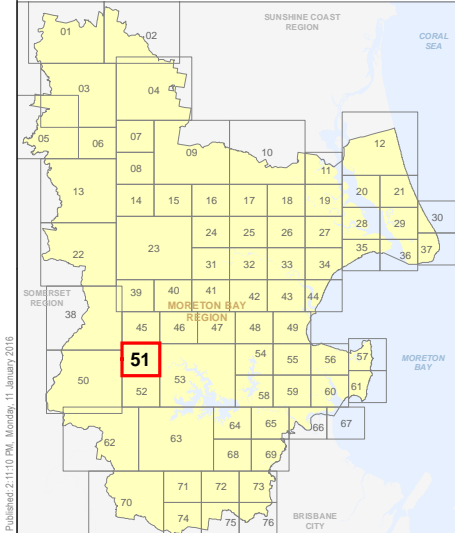
For further information regarding this overlay map, please refer to the Community activity and Neighbourhood hubs information sheet on Council's website ([www.moretonbay.qld.gov.au/mbrcplanningscheme](http://www.moretonbay.qld.gov.au/mbrcplanningscheme)) or contact council on 3205 0555.

**Effective from 1 February 2016**



**DISCLAIMER:** Some of the information shown in this document has been provided to Council from external third parties. Council makes no representation and gives no warranty about the accuracy, reliability, completeness or suitability for any particular purpose of the information. Persons should not rely on the information shown in this document to make any decision with financial or legal implications and should instead rely on their own enquiries. To the full extent that it is able to do so in law, Council disclaims all liability (including liability in negligence) for all costs, losses and damages (including indirect and consequential costs, losses and damages) caused by or arising from anyone using or relying on the information shown in this document for any purpose whatsoever. © Copyright Moreton Bay Regional Council 2016

DCDB (Version Nov 2015) is reproduced with the permission of the State of Queensland



**OM-51 CANH**  
**Overlay Map**



**PLANNING SCHEME  
OVERLAY MAP - COMMUNITY ACTIVITIES  
AND NEIGHBOURHOOD HUBS**

- Property boundaries
- Community activity
- Neighbourhood hub

Please read the following notes about this map:

This overlay map only affects you if your property is identified as a Community Activity or Neighbourhood Hub, and you wish to develop (e.g. build, extend or change use).

This map shows locations of community activities and neighbourhood hubs in the General residential zone, Rural residential zone, Emerging community zone and Industry zone.

Where land is identified on this map, some retail, commercial and community uses may be supported and alternative levels of assessment (type of application) and alternative requirements may apply to development.

A neighbourhood hub is a cluster of non-residential uses, for example a shop, office, café, hardware store and dry cleaner.

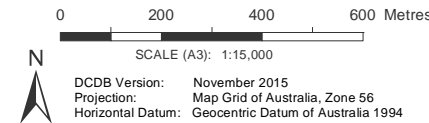
- Community activities include, but are not limited to:
- libraries, museums and art galleries
  - community centres, clubs and the like
  - educational establishments including schools, kindergartens and tertiary institutions
  - child care centres
  - community care centres
  - places of worship
  - emergency services

This overlay map assists with interpreting tables of assessment in Part 5 and applying development requirements throughout the planning scheme.

Refer to the relevant table of assessments and zone code, local plan code and/or development codes for requirements associated with this overlay map.

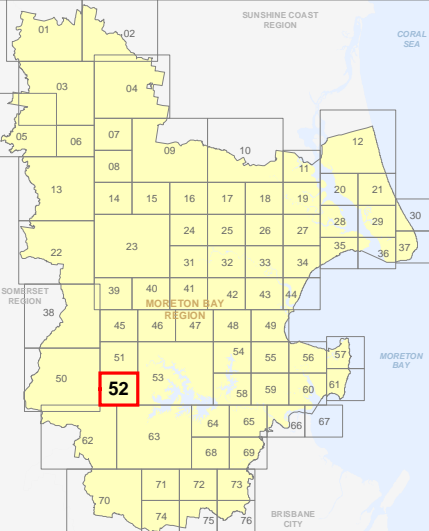
For further information regarding this overlay map, please refer to the Community activity and Neighbourhood hubs information sheet on Council's website ([www.moretonbay.qld.gov.au/mbrclplanningscheme](http://www.moretonbay.qld.gov.au/mbrclplanningscheme)) or contact council on 3205 0555.

**Effective from 1 February 2016**



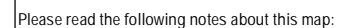

**DISCLAIMER:** Some of the information shown in this document has been provided to Council from external third parties. Council makes no representation and gives no warranty about the accuracy, reliability, completeness or suitability for any particular purpose of the information. Persons should not rely on the information shown in this document to make any decision with financial or legal implications and should instead rely on their own enquiries. To the full extent that it is able to do so in law, Council disclaims all liability (including liability in negligence) for all costs, losses and damages (including indirect and consequential costs, losses and damages) caused by or arising from anyone using or relying on the information shown in this document for any purpose whatsoever. © Copyright Moreton Bay Regional Council 2016

DCDB (Version Nov 2015) is reproduced with the permission of the State of Queensland



**OM-52 CANH  
Overlay Map**





This map shows locations of community activities and neighbourhood hubs in the General residential zone, Rural residential zone, Emerging community zone and Industry zone.

Where land is identified on this map, some retail, commercial and community uses may be supported and alternative levels of assessment (type of application) and alternative requirements may apply to development.

A neighbourhood hub is a cluster of non-residential uses, for example a shop, office, café, hardware store and dry cleaner.

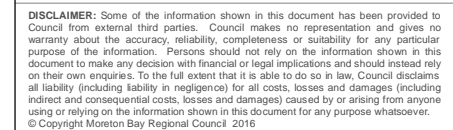
Community activities include, but are not limited to:	<ul style="list-style-type: none"> <li>• libraries, museums and art galleries</li> <li>• community centres, clubs and the like</li> <li>• educational establishments including schools, kindergartens and tertiary institutions</li> <li>• child care centres</li> <li>• community care centres</li> <li>• places of worship</li> <li>• emergency services</li> </ul>
---	---

This overlay map assists with interpreting tables of assessment in Part 5 and applying development requirements throughout the planning scheme.

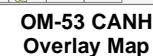
Refer to the relevant table of assessments and zone code, local plan code and/or development codes for requirements associated with this overlay map.

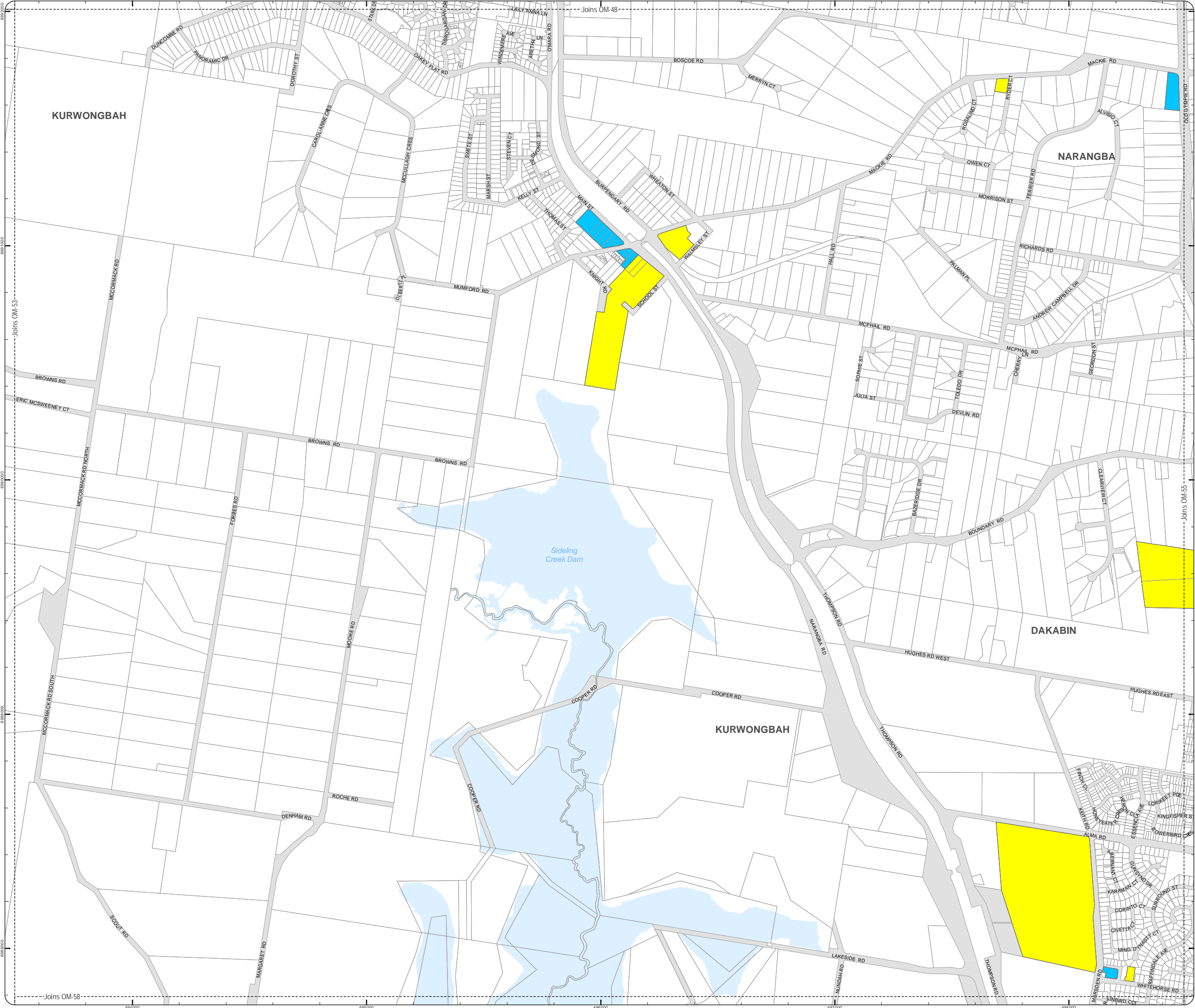
For further information regarding this overlay map, please refer to the Community activity and Neighbourhood hubs information sheet on Council's website ([www.moretonbay.qld.gov.au/mbrcplanningscheme](http://www.moretonbay.qld.gov.au/mbrcplanningscheme)) or contact council on 3205 0555.

**Effective from 1 February 2016**



DCDB (Version Nov 2015) is reproduced with the permission of the State of Queensland





PLANNING SCHEME  
OVERLAY MAP - COMMUNITY ACTIVITIES  
AND NEIGHBOURHOOD HUBS

- Property boundaries
- Community activity
- Neighbourhood hub

Please read the following notes about this map:

This overlay map only affects you if your property is identified as a Community Activity or Neighbourhood Hub, and you wish to develop (e.g. build, extend or change use).

This map shows locations of community activities and neighbourhood hubs in the General residential zone, Rural residential zone, Emerging community zone and Industry zone.

Where land is identified on this map, some retail, commercial and community uses may be supported and alternative levels of assessment (type of application) and alternative requirements may apply to development.

A neighbourhood hub is a cluster of non-residential uses, for example a shop, office, café, hardware store and dry cleaner.

Community activities include, but are not limited to:

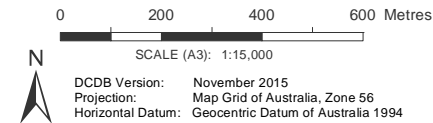
- libraries, museums and art galleries
- community centres, clubs and the like
- educational establishments including schools, kindergartens and tertiary institutions
- child care centres
- community care centres
- places of worship
- emergency services

This overlay map assists with interpreting tables of assessment in Part 5 and applying development requirements throughout the planning scheme.

Refer to the relevant table of assessments and zone code, local plan code and/or development codes for requirements associated with this overlay map.

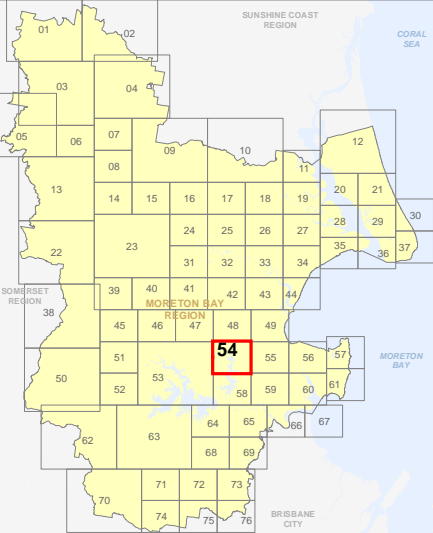
For further information regarding this overlay map, please refer to the Community activity and Neighbourhood hubs information sheet on Council's website ([www.moretonbay.qld.gov.au/mbrcplanningscheme](http://www.moretonbay.qld.gov.au/mbrcplanningscheme)) or contact council on 3205 0555.

Effective from 1 February 2016



DISCLAIMER: Some of the information shown in this document has been provided to Council from external third parties. Council makes no representation and gives no warranty about the accuracy, reliability, completeness or suitability for any particular purpose of the information. Persons should not rely on the information shown in this document to make any decision with financial or legal implications and should instead rely on their own enquiries. To the full extent that it is able to do so in law, Council disclaims all liability (including liability in negligence) for all costs, losses and damages (including indirect and consequential costs, losses and damages) caused by or arising from anyone using or relying on the information shown in this document for any purpose whatsoever. © Copyright Moreton Bay Regional Council 2016

DCDB (Version Nov 2015) is reproduced with the permission of the State of Queensland



OM-54 CANH  
Overlay Map



- Please read the following notes about this map:

This overlay map only affects you if your property is identified as a Community Activity or Neighbourhood Hub, and you wish to develop (e.g. build, extend or change use).

This map shows locations of community activities and neighbourhood hubs in the General residential zone, Rural residential zone, Emerging community zone and Industry zone.

Where land is identified on this map, some retail, commercial and community uses may be supported and alternative levels of assessment (type of application) and alternative requirements may apply to development.

A neighbourhood hub is a cluster of non-residential uses, for example a shop, office, café, hardware store and dry cleaner.

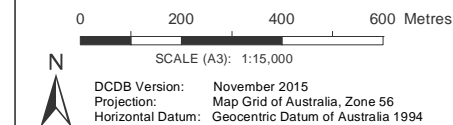
- Community activities include, but are not limited to:
  - libraries, museums and art galleries
  - community centres, clubs and the like
  - educational establishments including schools, kindergartens and tertiary institutions
- child care centres
- community care centres
- places of worship
- emergency services

This overlay map assists with interpreting tables of assessment in Part 5 and applying development requirements throughout the planning scheme.

Refer to the relevant table of assessments and zone code, local plan code and/or development codes for requirements associated with this overlay map.

For further information regarding this overlay map, please refer to the Community activity and Neighbourhood hubs information sheet on Council's website ([www.moretonbay.qld.gov.au/mbrcplanningscheme](http://www.moretonbay.qld.gov.au/mbrcplanningscheme)) or contact council on 3205 0555.

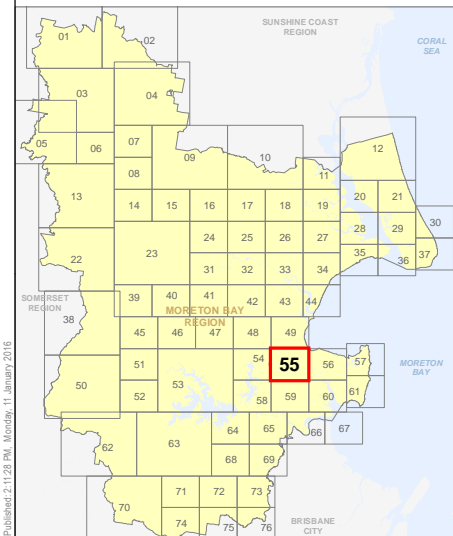
**Effective from 1 February 2016**



**DISCLAIMER:** Some of the information shown in this document has been provided to Council from external third parties. Council makes no representation and gives no warranty about the accuracy, reliability, completeness or suitability for any particular purpose of the information. Persons should not rely on the information shown in this document to make any decision with financial or legal implications and should instead rely on their own enquiries. To the full extent that it is able to do so in law, Council disclaims all liability (including liability in negligence) for all costs, losses and damages (including indirect and consequential costs, losses and damages) caused by or arising from anyone using or relying on the information shown in this document for any purpose whatsoever.

© Copyright Moreton Bay Regional Council 2016

DCDB (Version Nov 2015) is reproduced with the permission of the State of Queensland



## OM-55 CANH Overlay Map



**PLANNING SCHEME**  
**OVERLAY MAP - COMMUNITY ACTIVITIES**  
**AND NEIGHBOURHOOD HUBS**

- Property boundaries
- Community activity
- Neighbourhood hub

Please read the following notes about this map:

This overlay map only affects you if your property is identified as a Community Activity or Neighbourhood Hub, and you wish to develop (e.g. build, extend or change use).

This map shows locations of community activities and neighbourhood hubs in the General residential zone, Rural residential zone, Emerging community zone and Industry zone.

Where land is identified on this map, some retail, commercial and community uses may be supported and alternative levels of assessment (type of application) and alternative requirements may apply to development.

A neighbourhood hub is a cluster of non-residential uses, for example a shop, office, café, hardware store and dry cleaner.

Community activities include, but are not limited to:

- libraries, museums and art galleries
- community centres, clubs and the like
- educational establishments including schools, kindergartens and tertiary institutions
- child care centres
- community care centres
- places of worship
- emergency services

This overlay map assists with interpreting tables of assessment in Part 5 and applying development requirements throughout the planning scheme.

Refer to the relevant table of assessments and zone code, local plan code and/or development codes for requirements associated with this overlay map.

For further information regarding this overlay map, please refer to the Community activity and Neighbourhood hubs information sheet on Council's website ([www.moretonbay.qld.gov.au/mbrcplanningscheme](http://www.moretonbay.qld.gov.au/mbrcplanningscheme)) or contact council on 3205 0555.

**Effective from 1 February 2016**

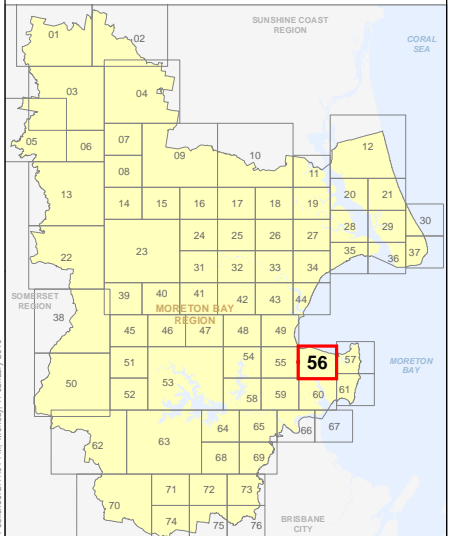
0 200 400 600 Metres

SCALE (A3): 1:15,000

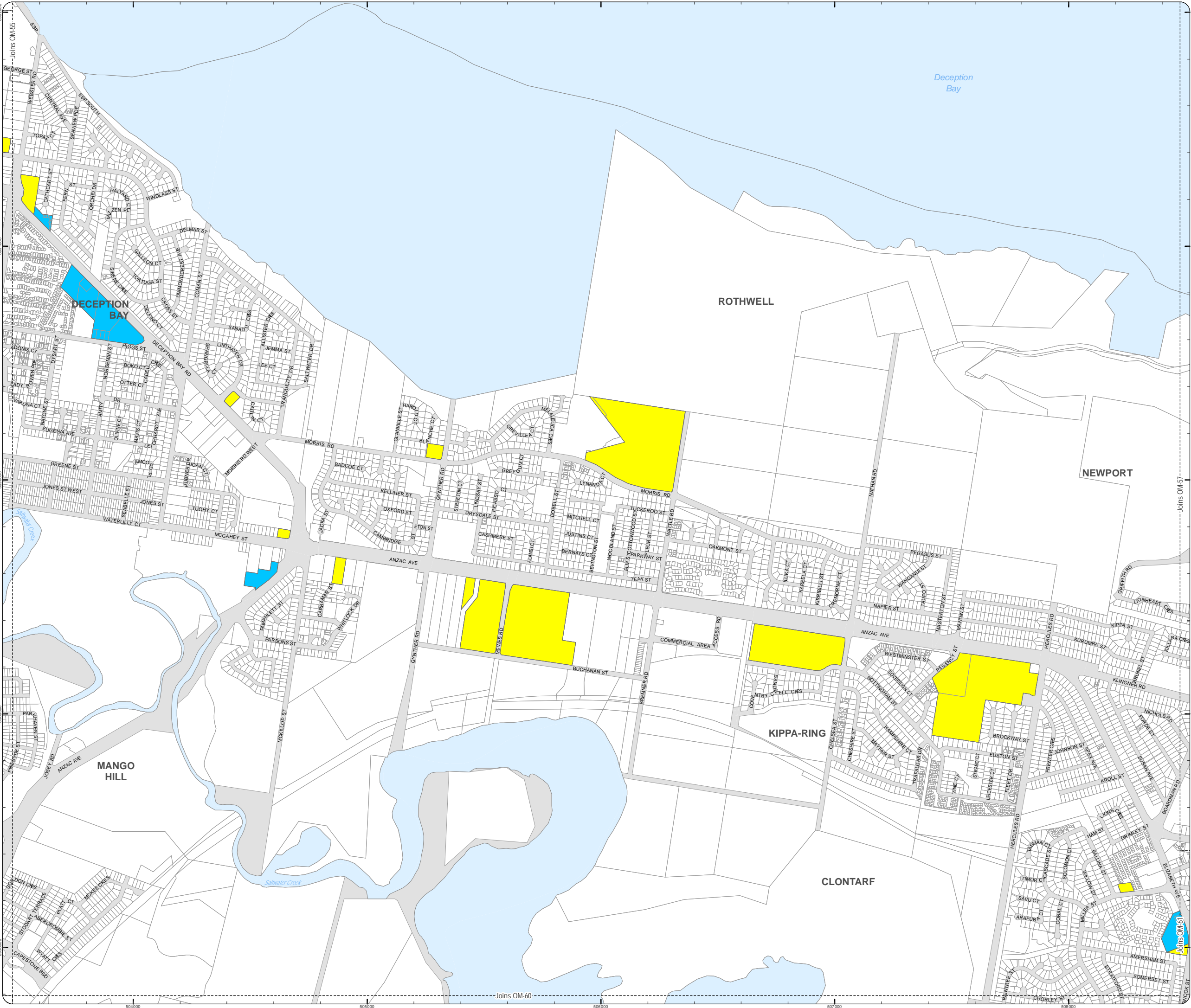
DCDB Version: November 2015  
Projection: Map Grid of Australia, Zone 56  
Horizontal Datum: Geocentric Datum of Australia 1994

**DISCLAIMER:** Some of the information shown in this document has been provided to Council from external third parties. Council makes no representation and gives no warranty about the accuracy, reliability, completeness or suitability for any particular purpose of the information. Persons should not rely on the information shown in this document to make any decision with financial or legal implications and should instead rely on their own enquiries. To the full extent that it is able to do so in law, Council disclaims all liability (including liability in negligence) for all costs, losses and damages (including indirect and consequential costs, losses and damages) caused by or arising from anyone using or relying on the information shown in this document for any purpose whatsoever. © Copyright Moreton Bay Regional Council 2016

DCDB (Version Nov 2015) is reproduced with the permission of the State of Queensland



**OM-56 CANH**  
**Overlay Map**





**PLANNING SCHEME**  
**OVERLAY MAP - COMMUNITY ACTIVITIES**  
**AND NEIGHBOURHOOD HUBS**

- Property boundaries
- Community activity
- Neighbourhood hub

Please read the following notes about this map:

This overlay map only affects you if your property is identified as a Community Activity or Neighbourhood Hub, and you wish to develop (e.g. build, extend or change use).

This map shows locations of community activities and neighbourhood hubs in the General residential zone, Rural residential zone, Emerging community zone and Industry zone.

Where land is identified on this map, some retail, commercial and community uses may be supported and alternative levels of assessment (type of application) and alternative requirements may apply to development.

A neighbourhood hub is a cluster of non-residential uses, for example a shop, office, café, hardware store and dry cleaner.

Community activities include, but are not limited to:

- libraries, museums and art galleries
- community centres, clubs and the like
- educational establishments including schools, kindergartens and tertiary institutions
- child care centres
- community care centres
- places of worship
- emergency services

This overlay map assists with interpreting tables of assessment in Part 5 and applying development requirements throughout the planning scheme.

Refer to the relevant table of assessments and zone code, local plan code and/or development codes for requirements associated with this overlay map.

For further information regarding this overlay map, please refer to the Community activity and Neighbourhood hubs information sheet on Council's website ([www.moretonbay.qld.gov.au/mbr/planningscheme](http://www.moretonbay.qld.gov.au/mbr/planningscheme)) or contact council on 3205 0555.

**Effective from 1 February 2016**

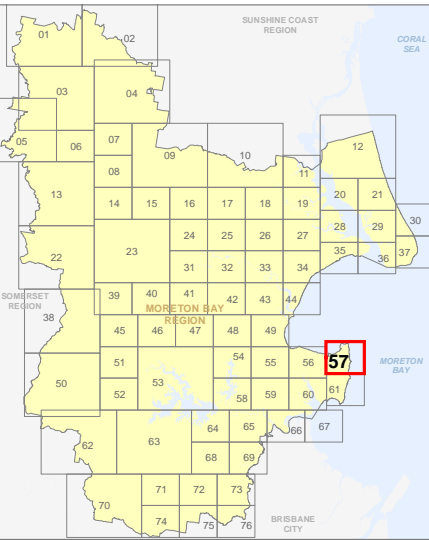
0 200 400 600 Metres

SCALE (A3): 1:15,000

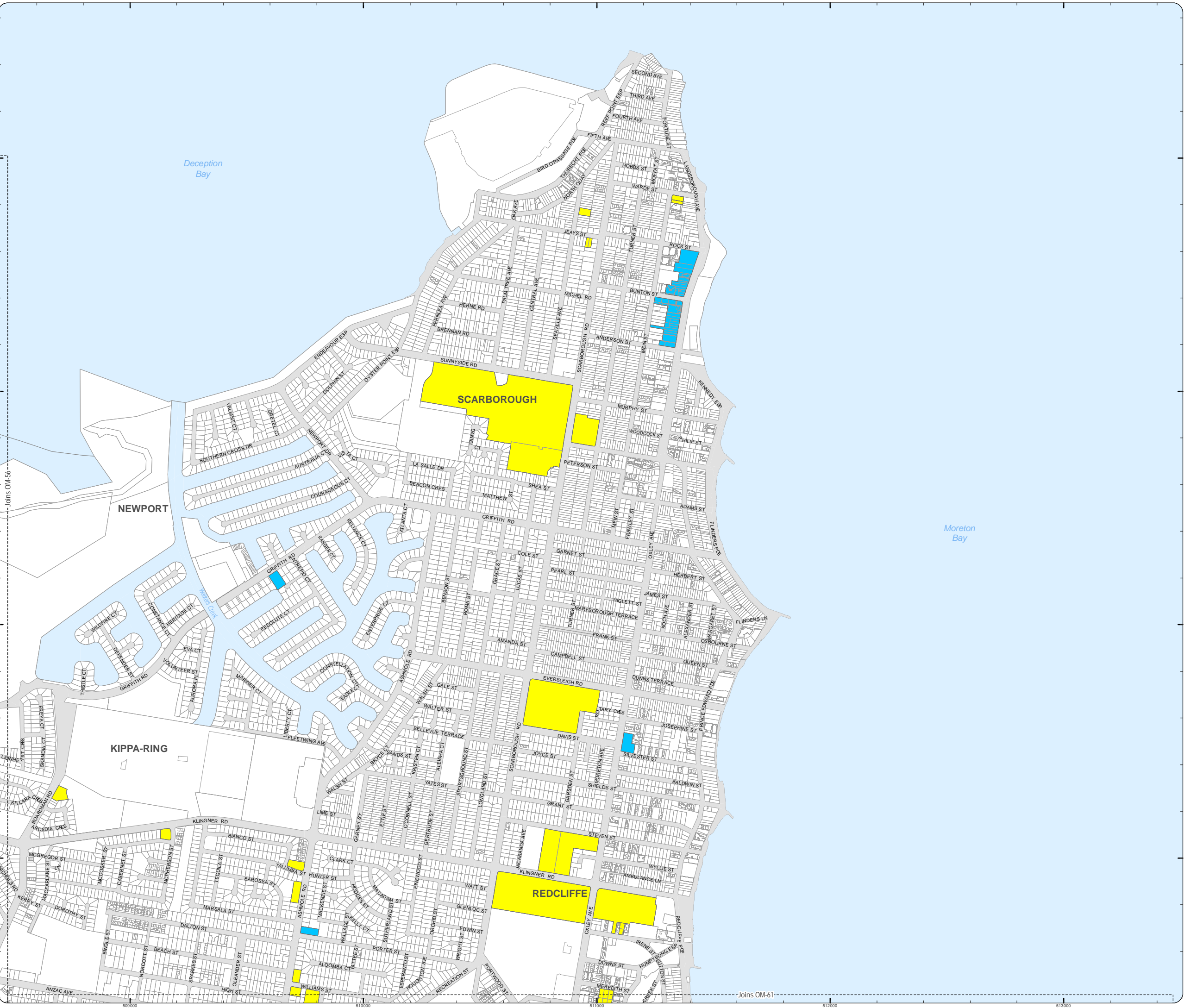
DCDB Version: November 2015  
Projection: Map Grid of Australia, Zone 56  
Horizontal Datum: Geocentric Datum of Australia 1994

**DISCLAIMER:** Some of the information shown in this document has been provided to Council from external third parties. Council makes no representation and gives no warranty about the accuracy, reliability, completeness or suitability for any particular purpose of the information. Persons should not rely on the information shown in this document to make any decision with financial or legal implications and should instead rely on their own enquiries. To the full extent that it is able to do so in law, Council disclaims all liability (including liability in negligence) for all costs, losses and damages (including indirect and consequential costs, losses and damages) caused by or arising from anyone using or relying on the information shown in this document for any purpose whatsoever. © Copyright Moreton Bay Regional Council 2016

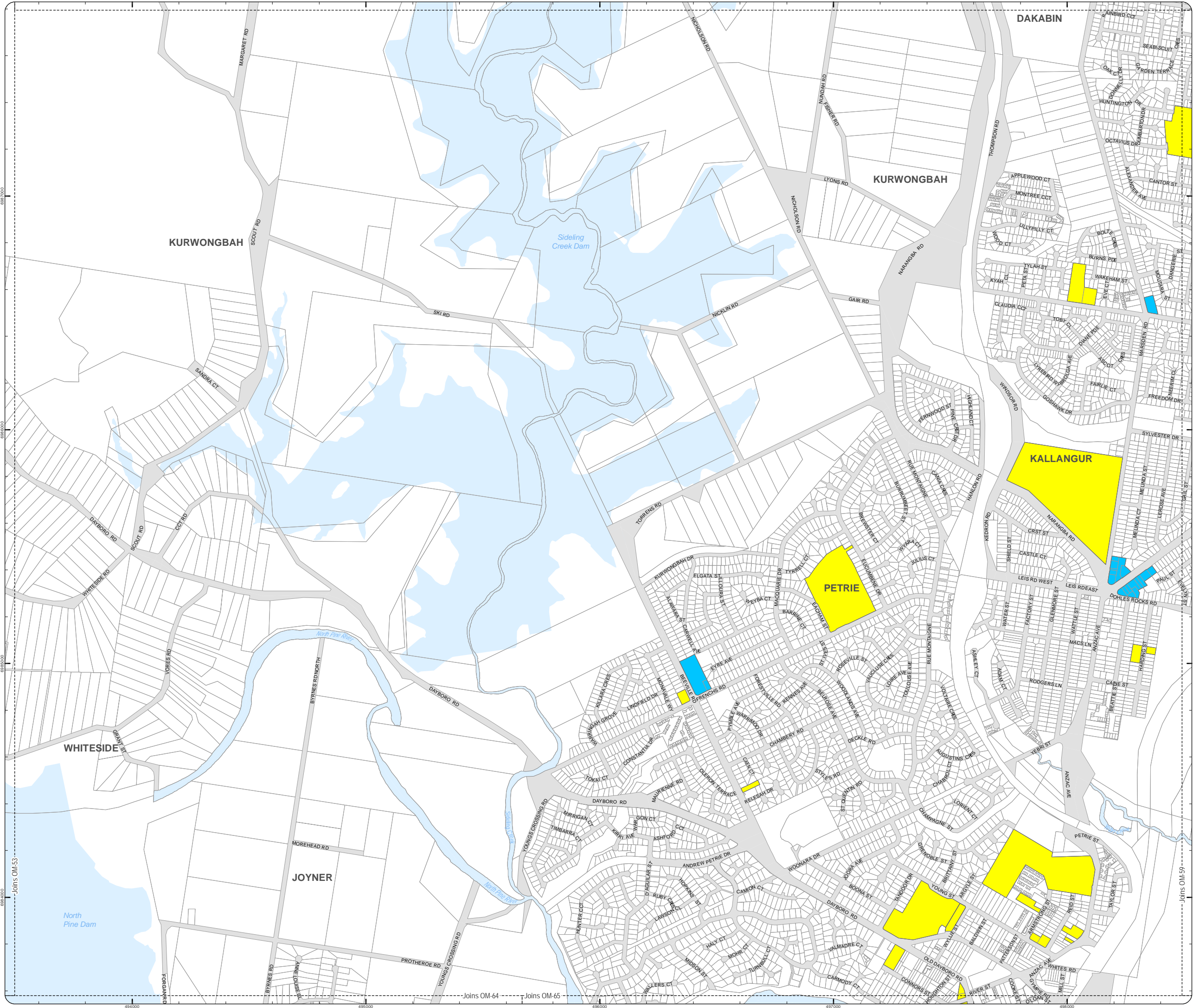
DCDB (Version Nov 2015) is reproduced with the permission of the State of Queensland



**OM-57 CANH**  
**Overlay Map**







PLANNING SCHEME  
OVERLAY MAP - COMMUNITY ACTIVITIES  
AND NEIGHBOURHOOD HUBS

- Property boundaries
- Community activity
- Neighbourhood hub

Please read the following notes about this map:

This overlay map only affects you if your property is identified as a Community Activity or Neighbourhood Hub, and you wish to develop (e.g. build, extend or change use).

This map shows locations of community activities and neighbourhood hubs in the General residential zone, Rural residential zone, Emerging community zone and Industry zone.

Where land is identified on this map, some retail, commercial and community uses may be supported and alternative levels of assessment (type of application) and alternative requirements may apply to development.

A neighbourhood hub is a cluster of non-residential uses, for example a shop, office, café, hardware store and dry cleaner.

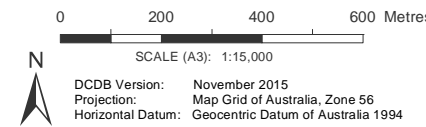
- Community activities include, but are not limited to:
- libraries, museums and art galleries
  - community centres, clubs and the like
  - educational establishments including schools, kindergartens and tertiary institutions
  - child care centres
  - community care centres
  - places of worship
  - emergency services

This overlay map assists with interpreting tables of assessment in Part 5 and applying development requirements throughout the planning scheme.

Refer to the relevant table of assessments and zone code, local plan code and/or development codes for requirements associated with this overlay map.

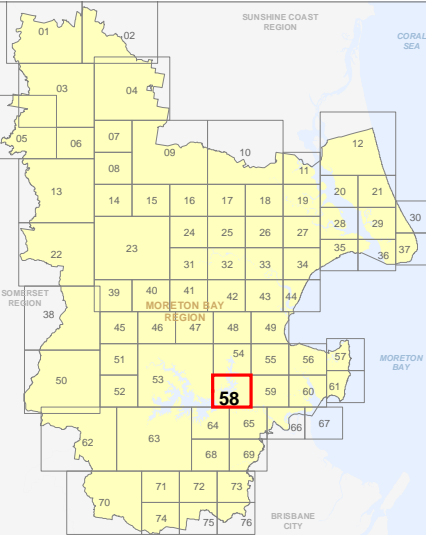
For further information regarding this overlay map, please refer to the Community activity and Neighbourhood hubs information sheet on Council's website ([www.moretonbay.qld.gov.au/mbrcplanningscheme](http://www.moretonbay.qld.gov.au/mbrcplanningscheme)) or contact council on 3205 0555.

Effective from 1 February 2016



DISCLAIMER: Some of the information shown in this document has been provided to Council from external third parties. Council makes no representation and gives no warranty about the accuracy, reliability, completeness or suitability for any particular purpose of the information. Persons should not rely on the information shown in this document to make any decision with financial or legal implications and should instead rely on their own enquiries. To the full extent that it is able to do so in law, Council disclaims all liability (including liability in negligence) for all costs, losses and damages (including indirect and consequential costs, losses and damages) caused by or arising from anyone using or relying on the information shown in this document for any purpose whatsoever. © Copyright Moreton Bay Regional Council 2016

DCDB (Version Nov 2015) is reproduced with the permission of the State of Queensland



OM-58 CANH  
Overlay Map



**PLANNING SCHEME**  
**OVERLAY MAP - COMMUNITY ACTIVITIES**  
**AND NEIGHBOURHOOD HUBS**

- Property boundaries  
North Lakes Locality  
Community activity  
Neighbourhood hub

Please read the following notes about this map:

This overlay map only affects you if your property is identified as a Community Activity or Neighbourhood Hub, and you wish to develop (e.g. build, extend or change use).

This map shows locations of community activities and neighbourhood hubs in the General residential zone, Rural residential zone, Emerging community zone and Industry zone.

Where land is identified on this map, some retail, commercial and community uses may be supported and alternative levels of assessment (type of application) and alternative requirements may apply to development.

A neighbourhood hub is a cluster of non-residential uses, for example a shop, office, café, hardware store and dry cleaner.

Community activities include, but are not limited to:

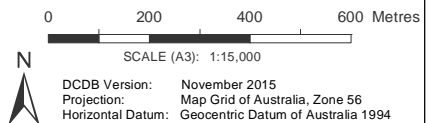
- libraries, museums and art galleries
- community centres, clubs and the like
- educational establishments including schools, kindergartens and tertiary institutions
- child care centres
- community care centres
- places of worship
- emergency services

This overlay map assists with interpreting tables of assessment in Part 5 and applying development requirements throughout the planning scheme.

Refer to the relevant table of assessments and zone code, local plan code and/or development codes for requirements associated with this overlay map.

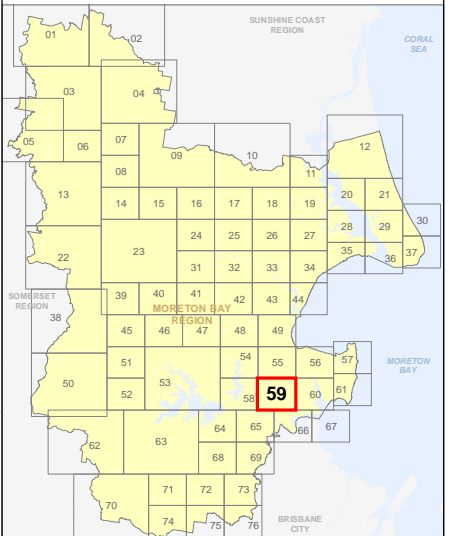
For further information regarding this overlay map, please refer to the Community activity and Neighbourhood hubs information sheet on Council's website ([www.moretonbay.qld.gov.au/mbr/planningscheme](http://www.moretonbay.qld.gov.au/mbr/planningscheme)) or contact council on 3205 0555.

**Effective from 1 February 2016**

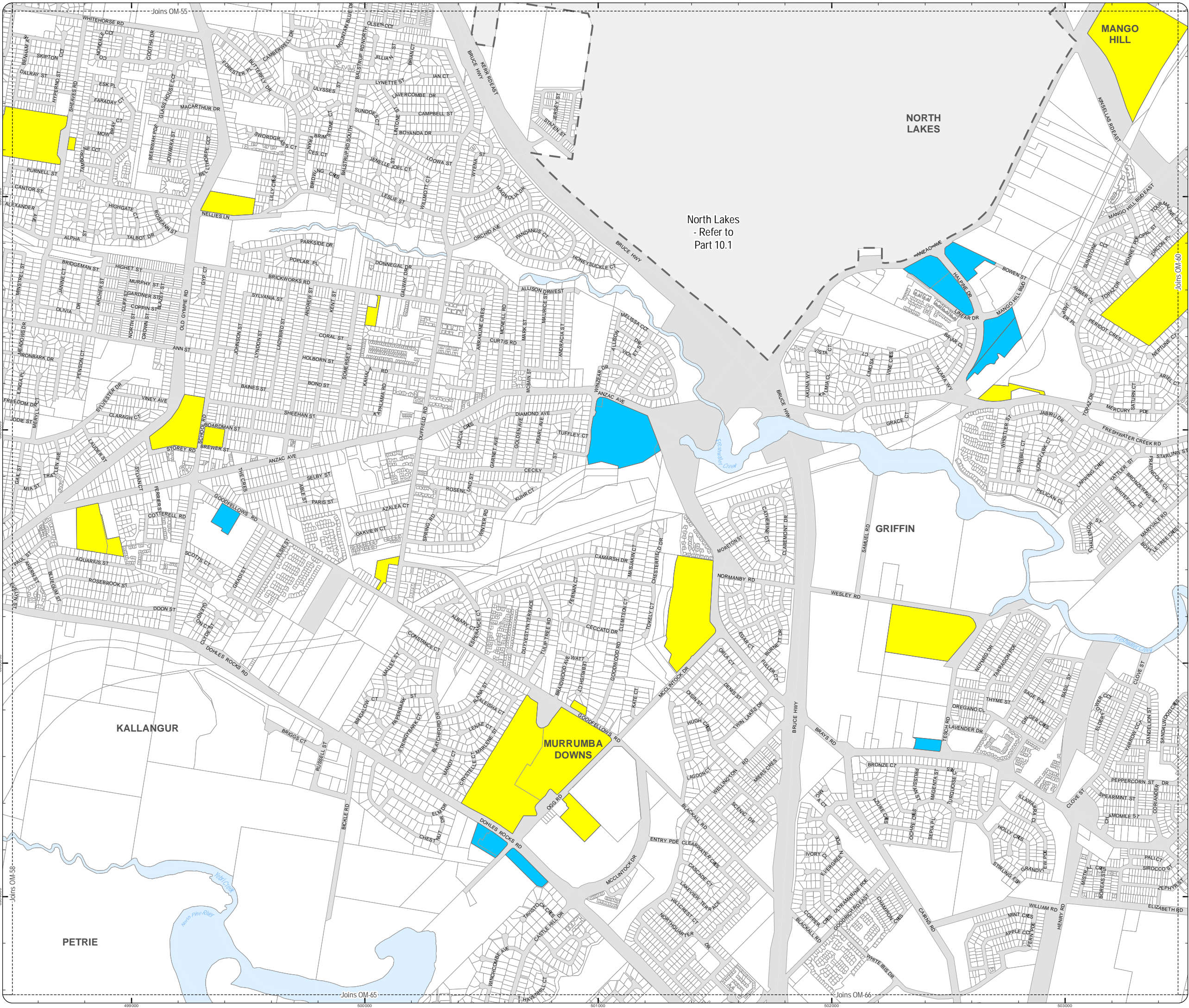


**DISCLAIMER:** Some of the information shown in this document has been provided to Council from external third parties. Council makes no representation and gives no warranty about the accuracy, reliability, completeness or suitability for any particular purpose of the information. Persons should not rely on the information shown in this document to make any decision with financial or legal implications and should instead rely on their own enquiries. To the full extent that it is able to do so in law, Council disclaims all liability (including liability in negligence) for all costs, losses and damages (including indirect and consequential costs, losses and damages) caused by or arising from anyone using or relying on the information shown in this document for any purpose whatsoever. © Copyright Moreton Bay Regional Council 2016

DCDB (Version Nov 2015) is reproduced with the permission of the State of Queensland

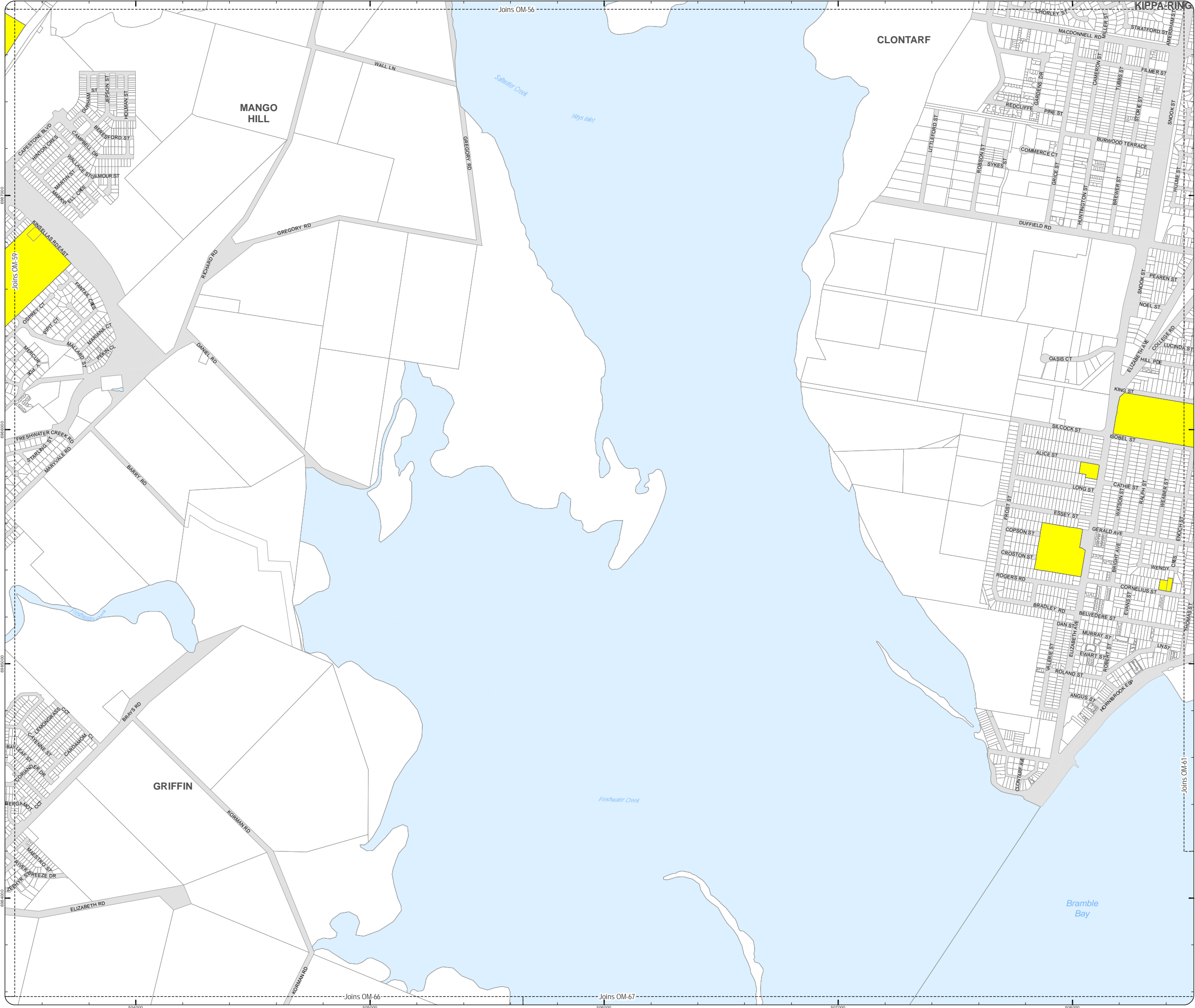


**OM-59 CANH**  
**Overlay Map**



North Lakes  
- Refer to  
Part 10.1





**PLANNING SCHEME**  
**OVERLAY MAP - COMMUNITY ACTIVITIES**  
**AND NEIGHBOURHOOD HUBS**

- Property boundaries
- Community activity
- Neighbourhood hub

Please read the following notes about this map:

This overlay map only affects you if your property is identified as a Community Activity or Neighbourhood Hub, and you wish to develop (e.g. build, extend or change use).

This map shows locations of community activities and neighbourhood hubs in the General residential zone, Rural residential zone, Emerging community zone and Industry zone.

Where land is identified on this map, some retail, commercial and community uses may be supported and alternative levels of assessment (type of application) and alternative requirements may apply to development.

A neighbourhood hub is a cluster of non-residential uses, for example a shop, office, café, hardware store and dry cleaner.

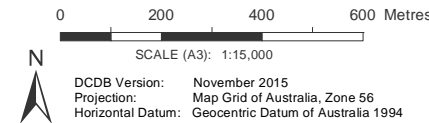
- Community activities include, but are not limited to:
- libraries, museums and art galleries
  - community centres, clubs and the like
  - educational establishments including schools, kindergartens and tertiary institutions
  - child care centres
  - community care centres
  - places of worship
  - emergency services

This overlay map assists with interpreting tables of assessment in Part 5 and applying development requirements throughout the planning scheme.

Refer to the relevant table of assessments and zone code, local plan code and/or development codes for requirements associated with this overlay map.

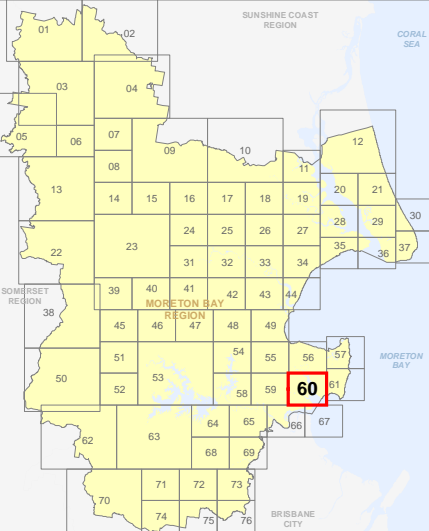
For further information regarding this overlay map, please refer to the Community activity and Neighbourhood hubs information sheet on Council's website ([www.moretonbay.qld.gov.au/mbrcplanningscheme](http://www.moretonbay.qld.gov.au/mbrcplanningscheme)) or contact council on 3205 0555.

**Effective from 1 February 2016**



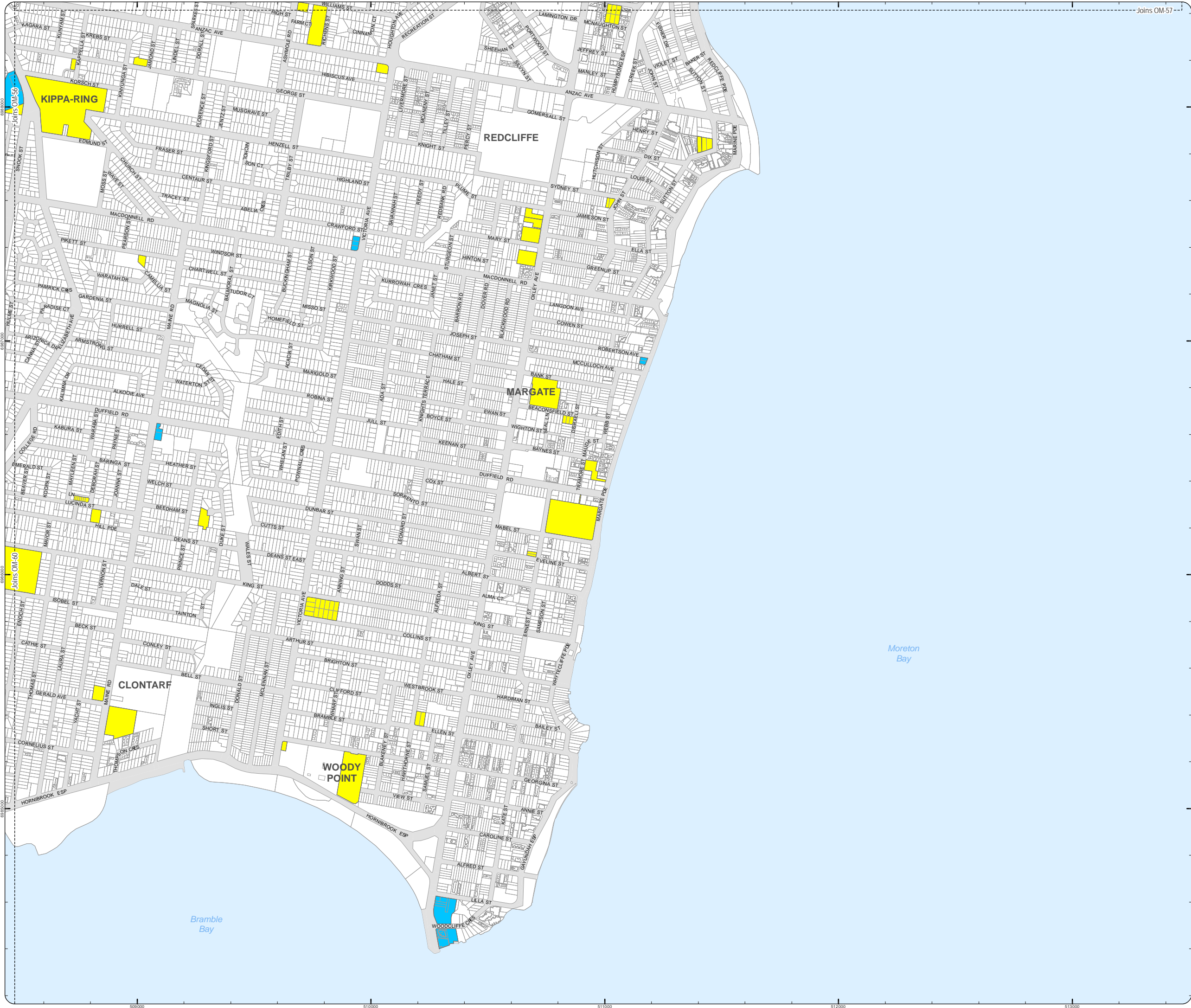
**DISCLAIMER:** Some of the information shown in this document has been provided to Council from external third parties. Council makes no representation and gives no warranty about the accuracy, reliability, completeness or suitability for any particular purpose of the information. Persons should not rely on the information shown in this document to make any decision with financial or legal implications and should instead rely on their own enquiries. To the full extent that it is able to do so in law, Council disclaims all liability (including liability in negligence) for all costs, losses and damages (including indirect and consequential costs, losses and damages) caused by or arising from anyone using or relying on the information shown in this document for any purpose whatsoever. © Copyright Moreton Bay Regional Council 2016

DCDB (Version Nov 2015) is reproduced with the permission of the State of Queensland



**OM-60 CANH**  
**Overlay Map**





**PLANNING SCHEME  
OVERLAY MAP - COMMUNITY ACTIVITIES  
AND NEIGHBOURHOOD HUBS**

- Property boundaries
- Community activity
- Neighbourhood hub

Please read the following notes about this map:

This overlay map only affects you if your property is identified as a Community Activity or Neighbourhood Hub, and you wish to develop (e.g. build, extend or change use).

This map shows locations of community activities and neighbourhood hubs in the General residential zone, Rural residential zone, Emerging community zone and Industry zone.

Where land is identified on this map, some retail, commercial and community uses may be supported and alternative levels of assessment (type of application) and alternative requirements may apply to development.

A neighbourhood hub is a cluster of non-residential uses, for example a shop, office, café, hardware store and dry cleaner.

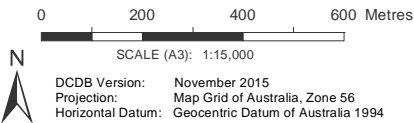
- Community activities include, but are not limited to:
- libraries, museums and art galleries
  - community centres, clubs and the like
  - educational establishments including schools, kindergartens and tertiary institutions
  - child care centres
  - community care centres
  - places of worship
  - emergency services

This overlay map assists with interpreting tables of assessment in Part 5 and applying development requirements throughout the planning scheme.

Refer to the relevant table of assessments and zone code, local plan code and/or development codes for requirements associated with this overlay map.

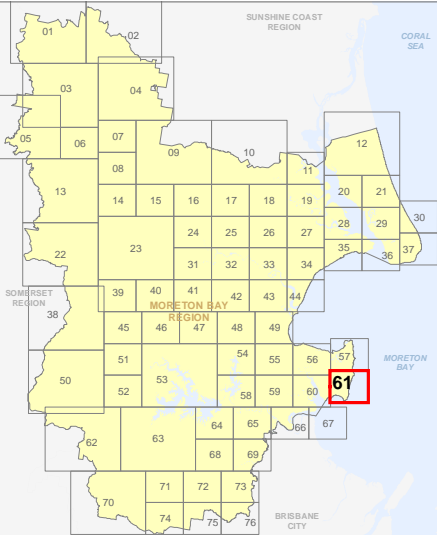
For further information regarding this overlay map, please refer to the Community activity and Neighbourhood hubs information sheet on Council's website ([www.moretonbay.qld.gov.au/mbrplanningscheme](http://www.moretonbay.qld.gov.au/mbrplanningscheme)) or contact council on 3205 0555.

**Effective from 1 February 2016**



**DISCLAIMER:** Some of the information shown in this document has been provided to Council from external third parties. Council makes no representation and gives no warranty about the accuracy, reliability, completeness or suitability for any particular purpose of the information. Persons should not rely on the information shown in this document to make any decision with financial or legal implications and should instead rely on their own enquiries. To the full extent that it is able to do so in law, Council disclaims all liability (including liability in negligence) for all costs, losses and damages (including indirect and consequential costs, losses and damages) caused by or arising from anyone using or relying on the information shown in this document for any purpose whatsoever. © Copyright Moreton Bay Regional Council 2016

DCDB (Version Nov 2015) is reproduced with the permission of the State of Queensland



**OM-61 CANH  
Overlay Map**



**PLANNING SCHEME**  
**OVERLAY MAP - COMMUNITY ACTIVITIES**  
**AND NEIGHBOURHOOD HUBS**

- Property boundaries
- Community activity
- Neighbourhood hub

Please read the following notes about this map:

This overlay map only affects you if your property is identified as a Community Activity or Neighbourhood Hub, and you wish to develop (e.g. build, extend or change use).

This map shows locations of community activities and neighbourhood hubs in the General residential zone, Rural residential zone, Emerging community zone and Industry zone.

Where land is identified on this map, some retail, commercial and community uses may be supported and alternative levels of assessment (type of application) and alternative requirements may apply to development.

A neighbourhood hub is a cluster of non-residential uses, for example a shop, office, café, hardware store and dry cleaner.

Community activities include, but are not limited to:

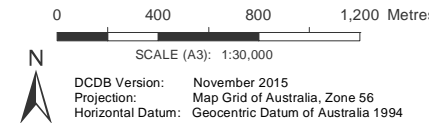
- libraries, museums and art galleries
- community centres, clubs and the like
- educational establishments including schools, kindergartens and tertiary institutions
- child care centres
- community care centres
- places of worship
- emergency services

This overlay map assists with interpreting tables of assessment in Part 5 and applying development requirements throughout the planning scheme.

Refer to the relevant table of assessments and zone code, local plan code and/or development codes for requirements associated with this overlay map.

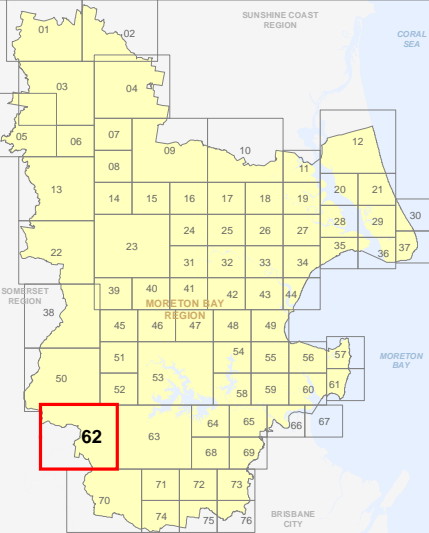
For further information regarding this overlay map, please refer to the Community activity and Neighbourhood hubs information sheet on Council's website ([www.moretonbay.qld.gov.au/mbrclplanningscheme](http://www.moretonbay.qld.gov.au/mbrclplanningscheme)) or contact council on 3205 0555.

**Effective from 1 February 2016**



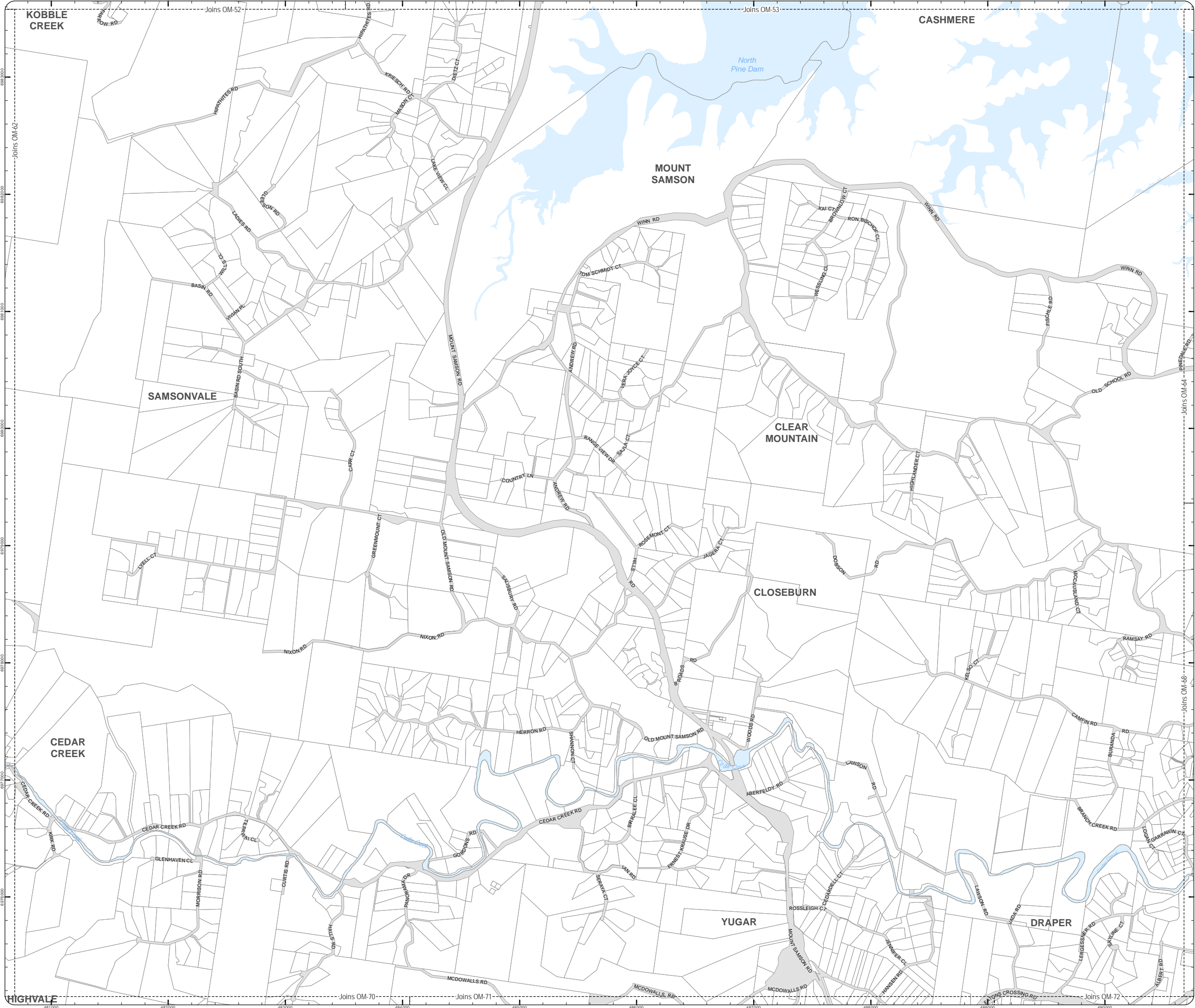
**DISCLAIMER:** Some of the information shown in this document has been provided to Council from external third parties. Council makes no representation and gives no warranty about the accuracy, reliability, completeness or suitability for any particular purpose of the information. Persons should not rely on the information shown in this document to make any decision with financial or legal implications and should instead rely on their own enquiries. To the full extent that it is able to do so in law, Council disclaims all liability (including liability in negligence) for all costs, losses and damages (including indirect and consequential costs, losses and damages) caused by or arising from anyone using or relying on the information shown in this document for any purpose whatsoever. © Copyright Moreton Bay Regional Council 2016

DCDB (Version Nov 2015) is reproduced with the permission of the State of Queensland



**OM-62 CANH**  
**Overlay Map**





PLANNING SCHEME  
OVERLAY MAP - COMMUNITY ACTIVITIES  
AND NEIGHBOURHOOD HUBS

- Property boundaries
- Community activity
- Neighbourhood hub

Please read the following notes about this map:

This overlay map only affects you if your property is identified as a Community Activity or Neighbourhood Hub, and you wish to develop (e.g. build, extend or change use).

This map shows locations of community activities and neighbourhood hubs in the General residential zone, Rural residential zone, Emerging community zone and Industry zone.

Where land is identified on this map, some retail, commercial and community uses may be supported and alternative levels of assessment (type of application) and alternative requirements may apply to development.

A neighbourhood hub is a cluster of non-residential uses, for example a shop, office, café, hardware store and dry cleaner.

Community activities include, but are not limited to:

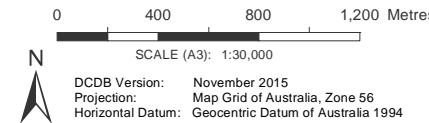
- libraries, museums and art galleries
- community centres, clubs and the like
- educational establishments including schools, kindergartens and tertiary institutions
- child care centres
- community care centres
- places of worship
- emergency services

This overlay map assists with interpreting tables of assessment in Part 5 and applying development requirements throughout the planning scheme.

Refer to the relevant table of assessments and zone code, local plan code and/or development codes for requirements associated with this overlay map.

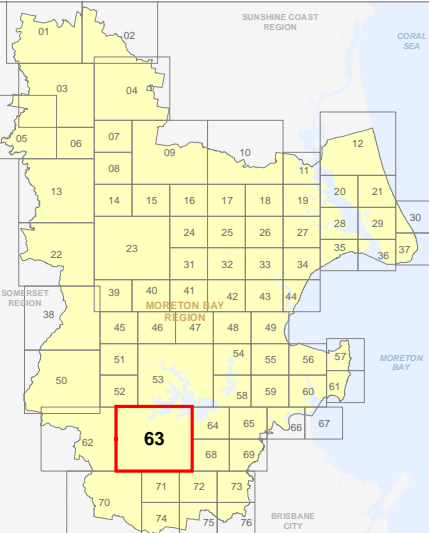
For further information regarding this overlay map, please refer to the Community activity and Neighbourhood hubs information sheet on Council's website ([www.moretonbay.qld.gov.au/mbrcplanningscheme](http://www.moretonbay.qld.gov.au/mbrcplanningscheme)) or contact council on 3205 0555.

Effective from 1 February 2016



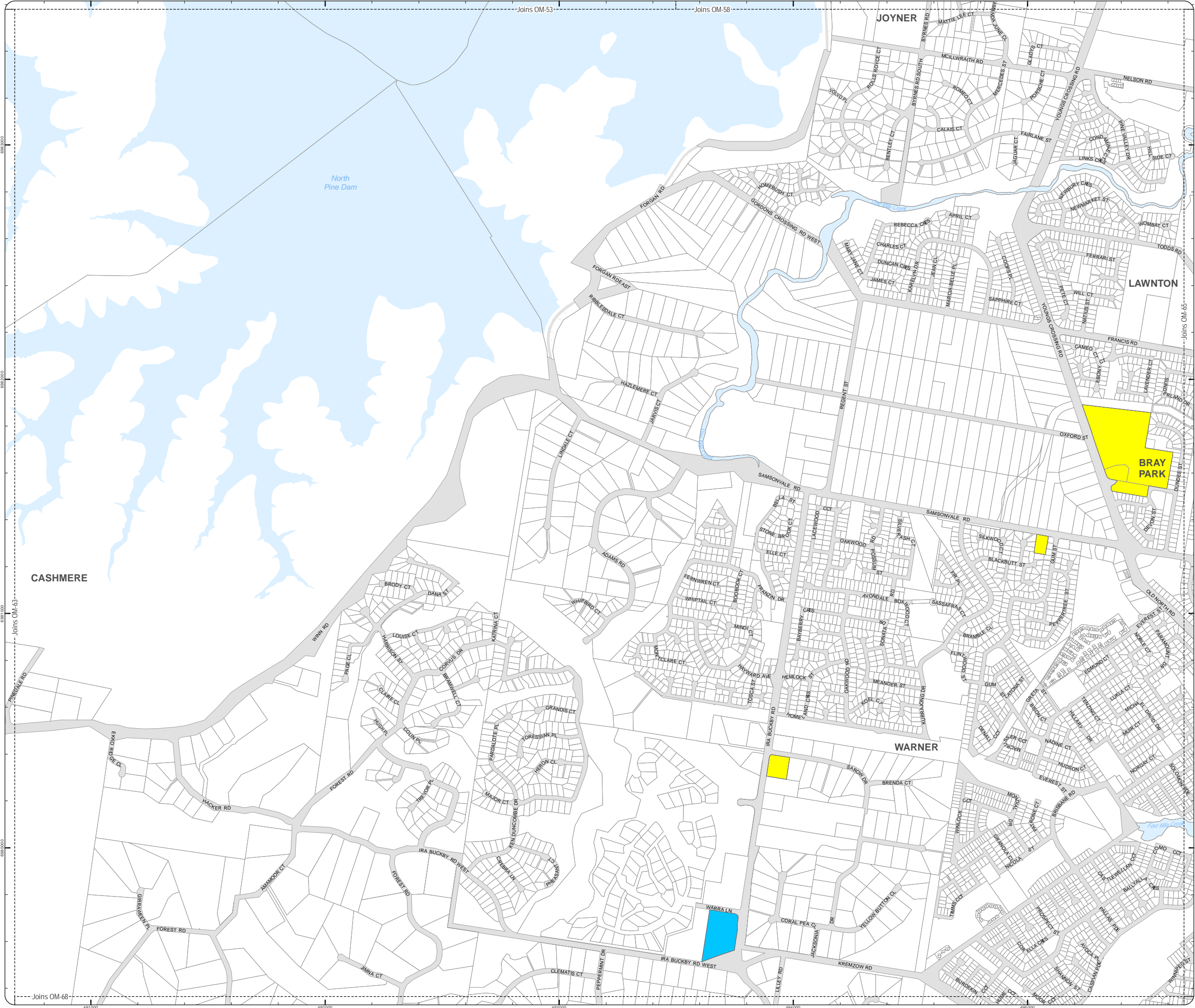
DISCLAIMER: Some of the information shown in this document has been provided to Council from external third parties. Council makes no representation and gives no warranty about the accuracy, reliability, completeness or suitability for any particular purpose of the information. Persons should not rely on the information shown in this document to make any decision with financial or legal implications and should instead rely on their own enquiries. To the full extent that it is able to do so in law, Council disclaims all liability (including liability in negligence) for all costs, losses and damages (including indirect and consequential costs, losses and damages) caused by or arising from anyone using or relying on the information shown in this document for any purpose whatsoever. © Copyright Moreton Bay Regional Council 2016

DCDB (Version Nov 2015) is reproduced with the permission of the State of Queensland



OM-63 CANH  
Overlay Map





PLANNING SCHEME  
OVERLAY MAP - COMMUNITY ACTIVITIES  
AND NEIGHBOURHOOD HUBS

- Property boundaries
- Community activity
- Neighbourhood hub

Please read the following notes about this map:

This overlay map only affects you if your property is identified as a Community Activity or Neighbourhood Hub, and you wish to develop (e.g. build, extend or change use).

This map shows locations of community activities and neighbourhood hubs in the General residential zone, Rural residential zone, Emerging community zone and Industry zone.

Where land is identified on this map, some retail, commercial and community uses may be supported and alternative levels of assessment (type of application) and alternative requirements may apply to development.

A neighbourhood hub is a cluster of non-residential uses, for example a shop, office, café, hardware store and dry cleaner.

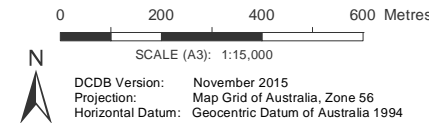
- Community activities include, but are not limited to:
- libraries, museums and art galleries
  - community centres, clubs and the like
  - educational establishments including schools, kindergartens and tertiary institutions
  - child care centres
  - community care centres
  - places of worship
  - emergency services

This overlay map assists with interpreting tables of assessment in Part 5 and applying development requirements throughout the planning scheme.

Refer to the relevant table of assessments and zone code, local plan code and/or development codes for requirements associated with this overlay map.

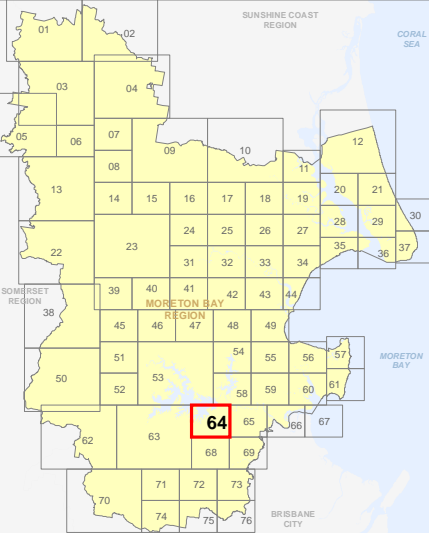
For further information regarding this overlay map, please refer to the Community activity and Neighbourhood hubs information sheet on Council's website ([www.moretonbay.qld.gov.au/mbr/planningscheme](http://www.moretonbay.qld.gov.au/mbr/planningscheme)) or contact council on 3205 0555.

Effective from 1 February 2016



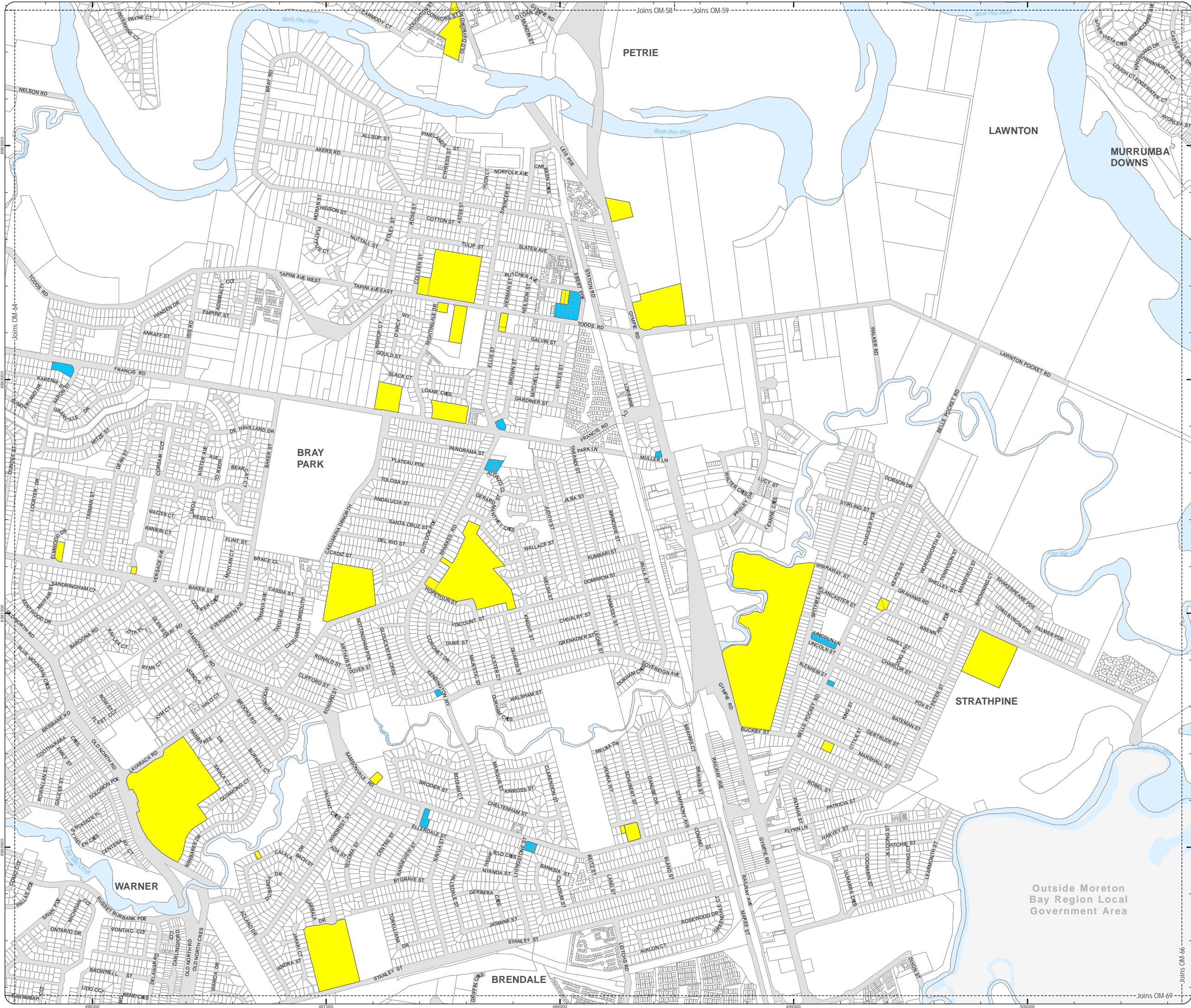
DISCLAIMER: Some of the information shown in this document has been provided to Council from external third parties. Council makes no representation and gives no warranty about the accuracy, reliability, completeness or suitability for any particular purpose of the information. Persons should not rely on the information shown in this document to make any decision with financial or legal implications and should instead rely on their own enquiries. To the full extent that it is able to do so in law, Council disclaims all liability (including liability in negligence) for all costs, losses and damages (including indirect and consequential costs, losses and damages) caused by or arising from anyone using or relying on the information shown in this document for any purpose whatsoever. © Copyright Moreton Bay Regional Council 2016

DCDB (Version Nov 2015) is reproduced with the permission of the State of Queensland



OM-64 CANH  
Overlay Map





**PLANNING SCHEME**  
**OVERLAY MAP - COMMUNITY ACTIVITIES**  
**AND NEIGHBOURHOOD HUBS**

- Property boundaries
- Community activity
- Neighbourhood hub

Please read the following notes about this map:

This overlay map only affects you if your property is identified as a Community Activity or Neighbourhood Hub, and you wish to develop (e.g. build, extend or change use).

This map shows locations of community activities and neighbourhood hubs in the General residential zone, Rural residential zone, Emerging community zone and Industry zone.

Where land is identified on this map, some retail, commercial and community uses may be supported and alternative levels of assessment (type of application) and alternative requirements may apply to development.

A neighbourhood hub is a cluster of non-residential uses, for example a shop, office, café, hardware store and dry cleaner.

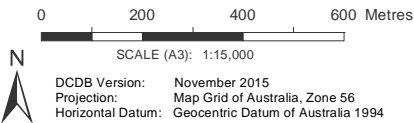
- Community activities include, but are not limited to:
- libraries, museums and art galleries
  - community centres, clubs and the like
  - educational establishments including schools, kindergartens and tertiary institutions
  - child care centres
  - community care centres
  - places of worship
  - emergency services

This overlay map assists with interpreting tables of assessment in Part 5 and applying development requirements throughout the planning scheme.

Refer to the relevant table of assessments and zone code, local plan code and/or development codes for requirements associated with this overlay map.

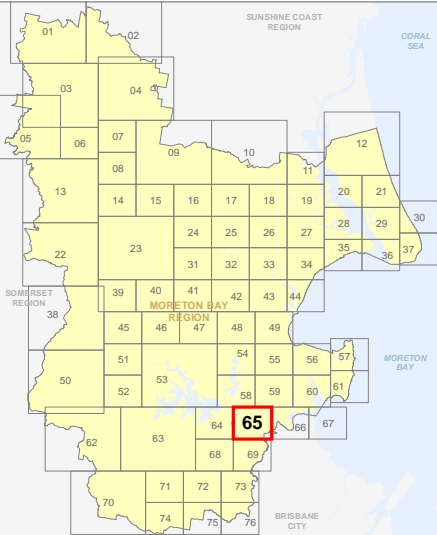
For further information regarding this overlay map, please refer to the Community activity and Neighbourhood hubs information sheet on Council's website ([www.moretonbay.qld.gov.au/mbr/planningscheme](http://www.moretonbay.qld.gov.au/mbr/planningscheme)) or contact council on 3205 0555.

**Effective from 1 February 2016**



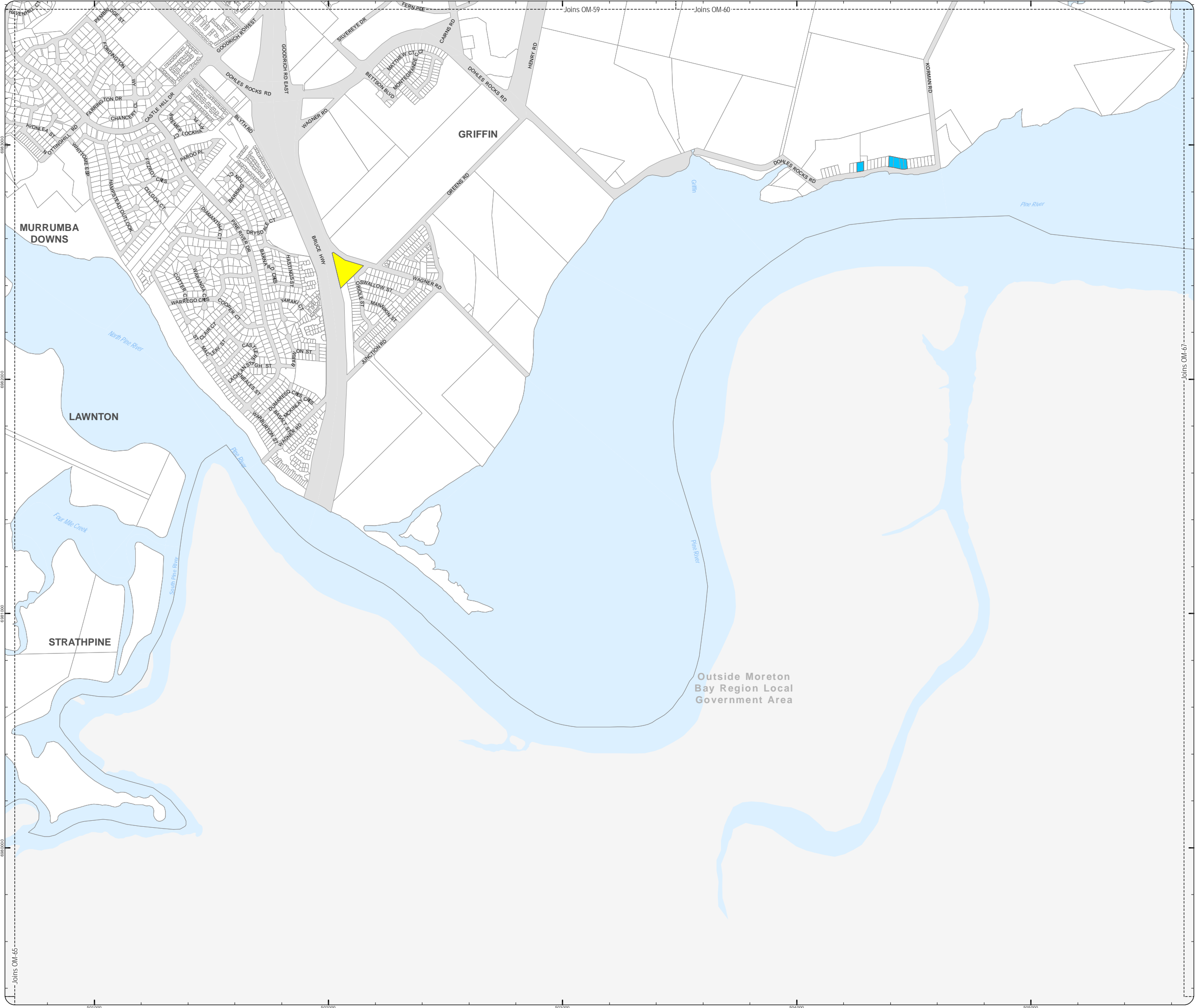
**DISCLAIMER:** Some of the information shown in this document has been provided to Council from external third parties. Council makes no representation and gives no warranty about the accuracy, reliability, completeness or suitability for any particular purpose of the information. Persons should not rely on the information shown in this document to make any decision with financial or legal implications and should instead rely on their own enquiries. To the full extent that it is able to do so in law, Council disclaims all liability (including liability in negligence) for all costs, losses and damages (including indirect and consequential costs, losses and damages) caused by or arising from anyone using or relying on the information shown in this document for any purpose whatsoever. © Copyright Moreton Bay Regional Council 2016

DCDB (Version Nov 2015) is reproduced with the permission of the State of Queensland



**OM-65 CANH**  
**Overlay Map**





**PLANNING SCHEME  
OVERLAY MAP - COMMUNITY ACTIVITIES  
AND NEIGHBOURHOOD HUBS**

- Property boundaries
- Community activity
- Neighbourhood hub

Please read the following notes about this map:

This overlay map only affects you if your property is identified as a Community Activity or Neighbourhood Hub, and you wish to develop (e.g. build, extend or change use).

This map shows locations of community activities and neighbourhood hubs in the General residential zone, Rural residential zone, Emerging community zone and Industry zone.

Where land is identified on this map, some retail, commercial and community uses may be supported and alternative levels of assessment (type of application) and alternative requirements may apply to development.

A neighbourhood hub is a cluster of non-residential uses, for example a shop, office, café, hardware store and dry cleaner.

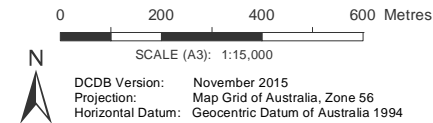
- Community activities include, but are not limited to:
- libraries, museums and art galleries
  - community centres, clubs and the like
  - educational establishments including schools, kindergartens and tertiary institutions
  - child care centres
  - community care centres
  - places of worship
  - emergency services

This overlay map assists with interpreting tables of assessment in Part 5 and applying development requirements throughout the planning scheme.

Refer to the relevant table of assessments and zone code, local plan code and/or development codes for requirements associated with this overlay map.

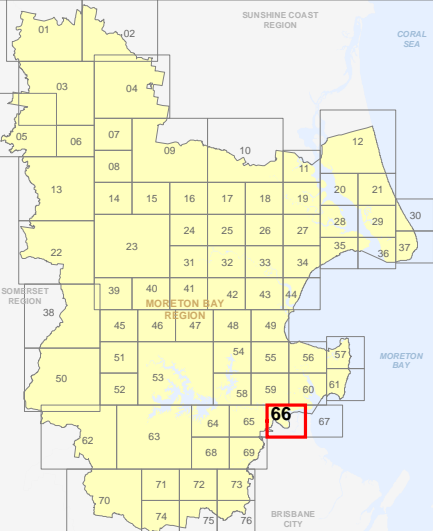
For further information regarding this overlay map, please refer to the Community activity and Neighbourhood hubs information sheet on Council's website ([www.moretonbay.qld.gov.au/mbrcplanningscheme](http://www.moretonbay.qld.gov.au/mbrcplanningscheme)) or contact council on 3205 0555.

**Effective from 1 February 2016**



**DISCLAIMER:** Some of the information shown in this document has been provided to Council from external third parties. Council makes no representation and gives no warranty about the accuracy, reliability, completeness or suitability for any particular purpose of the information. Persons should not rely on the information shown in this document to make any decision with financial or legal implications and should instead rely on their own enquiries. To the full extent that it is able to do so in law, Council disclaims all liability (including liability in negligence) for all costs, losses and damages (including indirect and consequential costs, losses and damages) caused by or arising from anyone using or relying on the information shown in this document for any purpose whatsoever. © Copyright Moreton Bay Regional Council 2016

DCDB (Version Nov 2015) is reproduced with the permission of the State of Queensland



**OM-66 CANH  
Overlay Map**





**PLANNING SCHEME**  
**OVERLAY MAP - COMMUNITY ACTIVITIES**  
**AND NEIGHBOURHOOD HUBS**

- Property boundaries
- Community activity
- Neighbourhood hub

Please read the following notes about this map:

This overlay map only affects you if your property is identified as a Community Activity or Neighbourhood Hub, and you wish to develop (e.g. build, extend or change use).

This map shows locations of community activities and neighbourhood hubs in the General residential zone, Rural residential zone, Emerging community zone and Industry zone.

Where land is identified on this map, some retail, commercial and community uses may be supported and alternative levels of assessment (type of application) and alternative requirements may apply to development.

A neighbourhood hub is a cluster of non-residential uses, for example a shop, office, café, hardware store and dry cleaner.

Community activities include, but are not limited to:

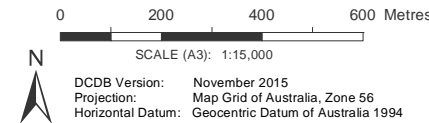
- libraries, museums and art galleries
- community centres, clubs and the like
- educational establishments including schools, kindergartens and tertiary institutions
- child care centres
- community care centres
- places of worship
- emergency services

This overlay map assists with interpreting tables of assessment in Part 5 and applying development requirements throughout the planning scheme.

Refer to the relevant table of assessments and zone code, local plan code and/or development codes for requirements associated with this overlay map.

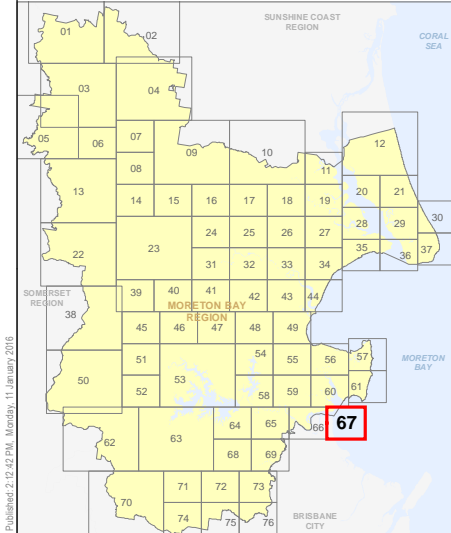
For further information regarding this overlay map, please refer to the Community activity and Neighbourhood hubs information sheet on Council's website ([www.moretonbay.qld.gov.au/mbrclanningscheme](http://www.moretonbay.qld.gov.au/mbrclanningscheme)) or contact council on 3205 0555.

**Effective from 1 February 2016**



**DISCLAIMER:** Some of the information shown in this document has been provided to Council from external third parties. Council makes no representation and gives no warranty about the accuracy, reliability, completeness or suitability for any particular purpose of the information. Persons should not rely on the information shown in this document to make any decision with financial or legal implications and should instead rely on their own enquiries. To the full extent that it is able to do so in law, Council disclaims all liability (including liability in negligence) for all costs, losses and damages (including indirect and consequential costs, losses and damages) caused by or arising from anyone using or relying on the information shown in this document for any purpose whatsoever. © Copyright Moreton Bay Regional Council 2016

DCDB (Version Nov 2015) is reproduced with the permission of the State of Queensland



**OM-67 CANH**  
**Overlay Map**



PLANNING SCHEME  
OVERLAY MAP - COMMUNITY ACTIVITIES  
AND NEIGHBOURHOOD HUBS

- Property boundaries
- Community activity
- Neighbourhood hub

Please read the following notes about this map:

This overlay map only affects you if your property is identified as a Community Activity or Neighbourhood Hub, and you wish to develop (e.g. build, extend or change use).

This map shows locations of community activities and neighbourhood hubs in the General residential zone, Rural residential zone, Emerging community zone and Industry zone.

Where land is identified on this map, some retail, commercial and community uses may be supported and alternative levels of assessment (type of application) and alternative requirements may apply to development.

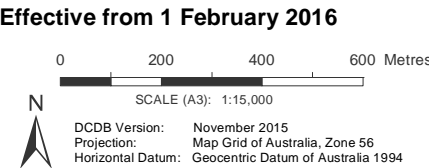
A neighbourhood hub is a cluster of non-residential uses, for example a shop, office, café, hardware store and dry cleaner.

- Community activities include, but are not limited to:
- libraries, museums and art galleries
  - community centres, clubs and the like
  - educational establishments including schools, kindergartens and tertiary institutions
  - child care centres
  - community care centres
  - places of worship
  - emergency services

This overlay map assists with interpreting tables of assessment in Part 5 and applying development requirements throughout the planning scheme.

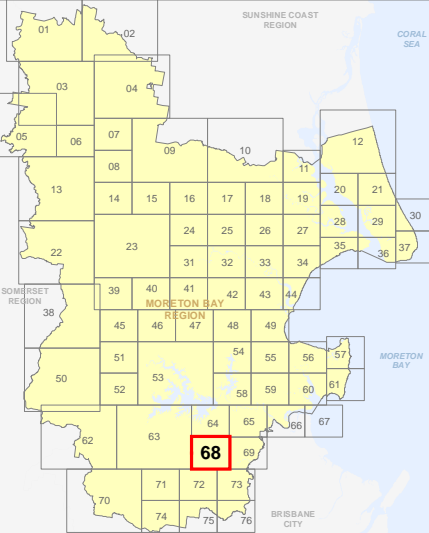
Refer to the relevant table of assessments and zone code, local plan code and/or development codes for requirements associated with this overlay map.

For further information regarding this overlay map, please refer to the Community activity and Neighbourhood hubs information sheet on Council's website ([www.moretonbay.qld.gov.au/mbrcplanningscheme](http://www.moretonbay.qld.gov.au/mbrcplanningscheme)) or contact council on 3205 0555.



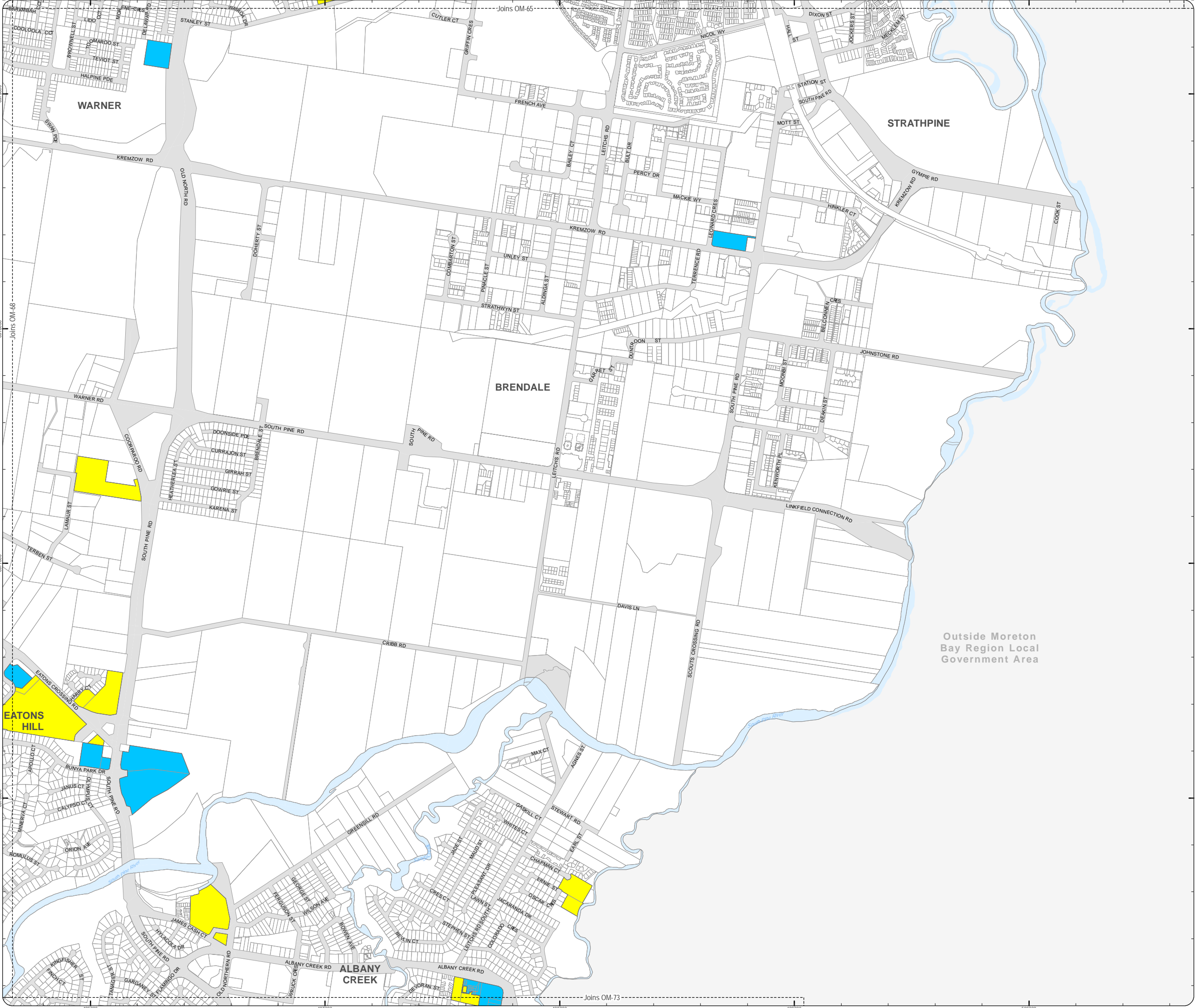
DISCLAIMER: Some of the information shown in this document has been provided to Council from external third parties. Council makes no representation and gives no warranty about the accuracy, reliability, completeness or suitability for any particular purpose of the information. Persons should not rely on the information shown in this document to make any decision with financial or legal implications and should instead rely on their own enquiries. To the full extent that it is able to do so in law, Council disclaims all liability (including liability in negligence) for all costs, losses and damages (including indirect and consequential costs, losses and damages) caused by or arising from anyone using or relying on the information shown in this document for any purpose whatsoever. © Copyright Moreton Bay Regional Council 2016

DCDB (Version Nov 2015) is reproduced with the permission of the State of Queensland



OM-68 CANH  
Overlay Map





**PLANNING SCHEME**  
**OVERLAY MAP - COMMUNITY ACTIVITIES**  
**AND NEIGHBOURHOOD HUBS**

- Property boundaries
- Community activity
- Neighbourhood hub

Please read the following notes about this map:

This overlay map only affects you if your property is identified as a Community Activity or Neighbourhood Hub, and you wish to develop (e.g. build, extend or change use).

This map shows locations of community activities and neighbourhood hubs in the General residential zone, Rural residential zone, Emerging community zone and Industry zone.

Where land is identified on this map, some retail, commercial and community uses may be supported and alternative levels of assessment (type of application) and alternative requirements may apply to development.

A neighbourhood hub is a cluster of non-residential uses, for example a shop, office, café, hardware store and dry cleaner.

Community activities include, but are not limited to:

- libraries, museums and art galleries
- community centres, clubs and the like
- educational establishments including schools, kindergartens and tertiary institutions
- child care centres
- community care centres
- places of worship
- emergency services

This overlay map assists with interpreting tables of assessment in Part 5 and applying development requirements throughout the planning scheme.

Refer to the relevant table of assessments and zone code, local plan code and/or development codes for requirements associated with this overlay map.

For further information regarding this overlay map, please refer to the Community activity and Neighbourhood hubs information sheet on Council's website ([www.moretonbay.qld.gov.au/mbrclplanningscheme](http://www.moretonbay.qld.gov.au/mbrclplanningscheme)) or contact council on 3205 0555.

**Effective from 1 February 2016**

0 200 400 600 Metres

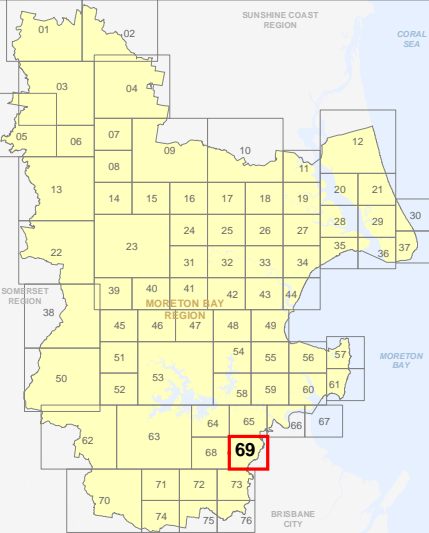
SCALE (A3): 1:15,000

N

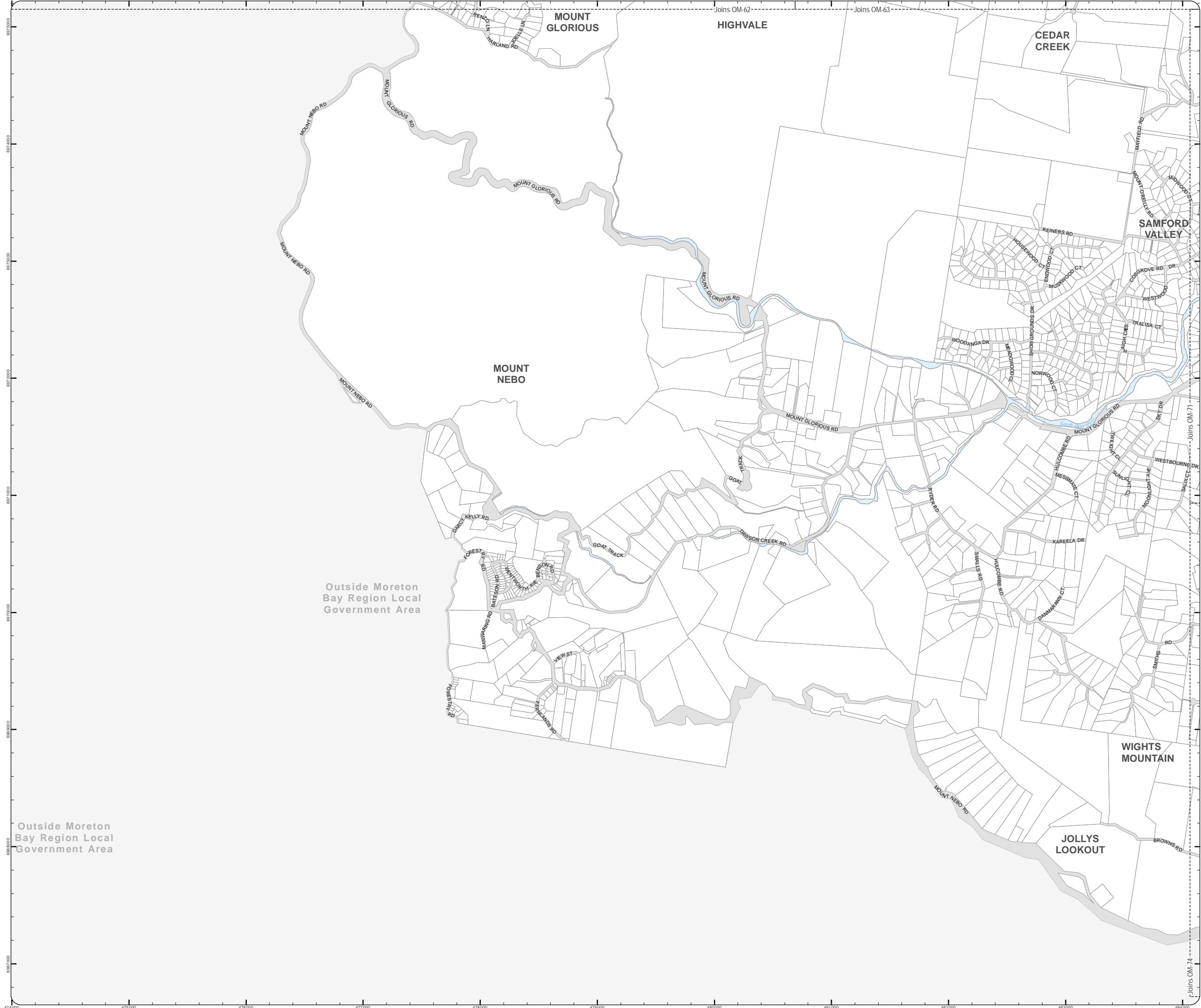
DCDB Version: November 2015  
Projection: Map Grid of Australia, Zone 56  
Horizontal Datum: Geocentric Datum of Australia 1994

**DISCLAIMER:** Some of the information shown in this document has been provided to Council from external third parties. Council makes no representation and gives no warranty about the accuracy, reliability, completeness or suitability for any particular purpose of the information. Persons should not rely on the information shown in this document to make any decision with financial or legal implications and should instead rely on their own enquiries. To the full extent that it is able to do so in law, Council disclaims all liability (including liability in negligence) for all costs, losses and damages (including indirect and consequential costs, losses and damages) caused by or arising from anyone using or relying on the information shown in this document for any purpose whatsoever. © Copyright Moreton Bay Regional Council 2016

DCDB (Version Nov 2015) is reproduced with the permission of the State of Queensland



**OM-69 CANH**  
**Overlay Map**



**PLANNING SCHEME**  
**OVERLAY MAP - COMMUNITY ACTIVITIES**  
**AND NEIGHBOURHOOD HUBS**

- Property boundaries
- Community activity
- Neighbourhood hub

Please read the following notes about this map:

This overlay map only affects you if your property is identified as a Community Activity or Neighbourhood Hub, and you wish to develop (e.g. build, extend or change use).

This map shows locations of community activities and neighbourhood hubs in the General residential zone, Rural residential zone, Emerging community zone and Industry zone.

Where land is identified on this map, some retail, commercial and community uses may be supported and alternative levels of assessment (type of application) and alternative requirements may apply to development.

A neighbourhood hub is a cluster of non-residential uses, for example a shop, office, café, hardware store and dry cleaner.

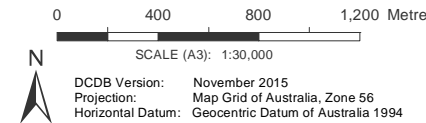
- Community activities include, but are not limited to:
- libraries, museums and art galleries
  - community centres, clubs and the like
  - educational establishments including schools, kindergartens and tertiary institutions
  - child care centres
  - community care centres
  - places of worship
  - emergency services

This overlay map assists with interpreting tables of assessment in Part 5 and applying development requirements throughout the planning scheme.

Refer to the relevant table of assessments and zone code, local plan code and/or development codes for requirements associated with this overlay map.

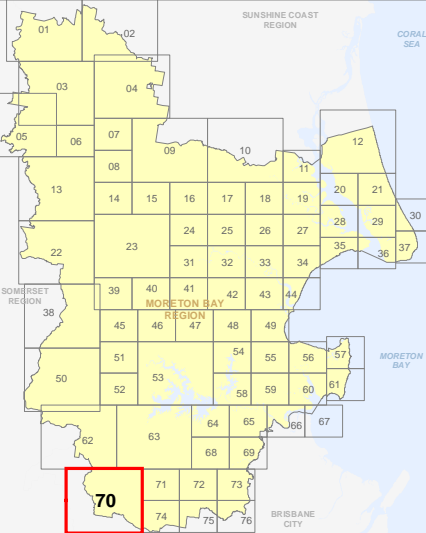
For further information regarding this overlay map, please refer to the Community activity and Neighbourhood hubs information sheet on Council's website ([www.moretonbay.qld.gov.au/mbrcplanningscheme](http://www.moretonbay.qld.gov.au/mbrcplanningscheme)) or contact council on 3205 0555.

**Effective from 1 February 2016**



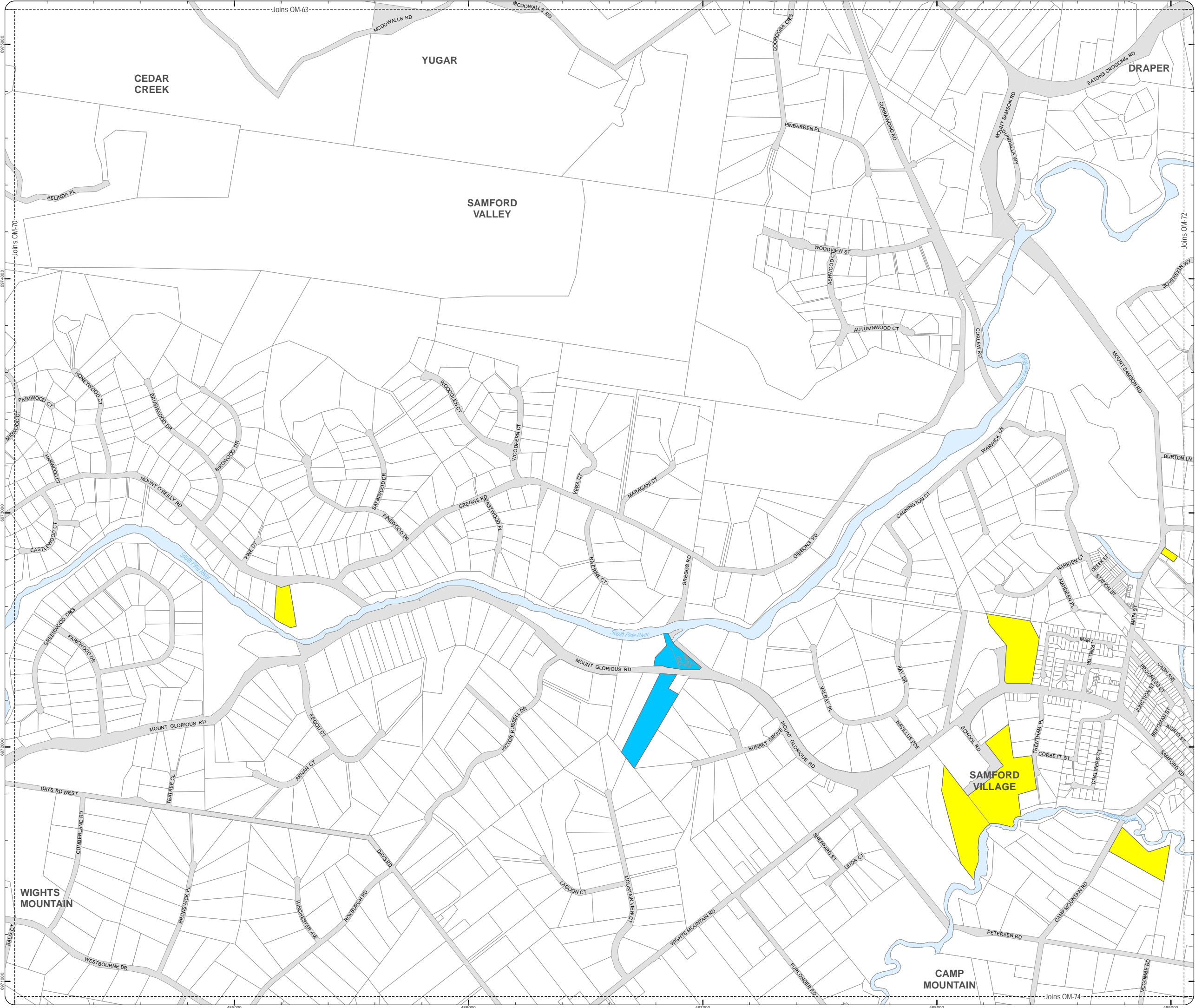
**DISCLAIMER:** Some of the information shown in this document has been provided to Council from external third parties. Council makes no representation and gives no warranty about the accuracy, reliability, completeness or suitability for any particular purpose of the information. Persons should not rely on the information shown in this document to make any decision with financial or legal implications and should instead rely on their own enquiries. To the full extent that it is able to do so in law, Council disclaims all liability (including liability in negligence) for all costs, losses and damages (including indirect and consequential costs, losses and damages) caused by or arising from anyone using or relying on the information shown in this document for any purpose whatsoever. © Copyright Moreton Bay Regional Council 2016

DCDB (Version Nov 2015) is reproduced with the permission of the State of Queensland



**OM-70 CANH**  
**Overlay Map**





**PLANNING SCHEME**  
**OVERLAY MAP - COMMUNITY ACTIVITIES**  
**AND NEIGHBOURHOOD HUBS**

- Property boundaries
- Community activity
- Neighbourhood hub

Please read the following notes about this map:

This overlay map only affects you if your property is identified as a Community Activity or Neighbourhood Hub, and you wish to develop (e.g. build, extend or change use).

This map shows locations of community activities and neighbourhood hubs in the General residential zone, Rural residential zone, Emerging community zone and Industry zone.

Where land is identified on this map, some retail, commercial and community uses may be supported and alternative levels of assessment (type of application) and alternative requirements may apply to development.

A neighbourhood hub is a cluster of non-residential uses, for example a shop, office, café, hardware store and dry cleaner.

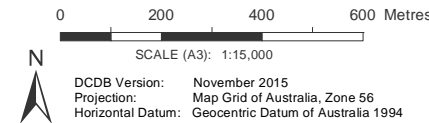
- Community activities include, but are not limited to:
- libraries, museums and art galleries
  - community centres, clubs and the like
  - educational establishments including schools, kindergartens and tertiary institutions
  - child care centres
  - community care centres
  - places of worship
  - emergency services

This overlay map assists with interpreting tables of assessment in Part 5 and applying development requirements throughout the planning scheme.

Refer to the relevant table of assessments and zone code, local plan code and/or development codes for requirements associated with this overlay map.

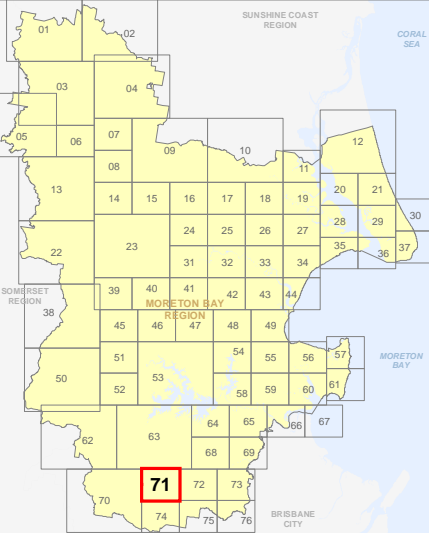
For further information regarding this overlay map, please refer to the Community activity and Neighbourhood hubs information sheet on Council's website ([www.moretonbay.qld.gov.au/mbrcplanningscheme](http://www.moretonbay.qld.gov.au/mbrcplanningscheme)) or contact council on 3205 0555.

**Effective from 1 February 2016**



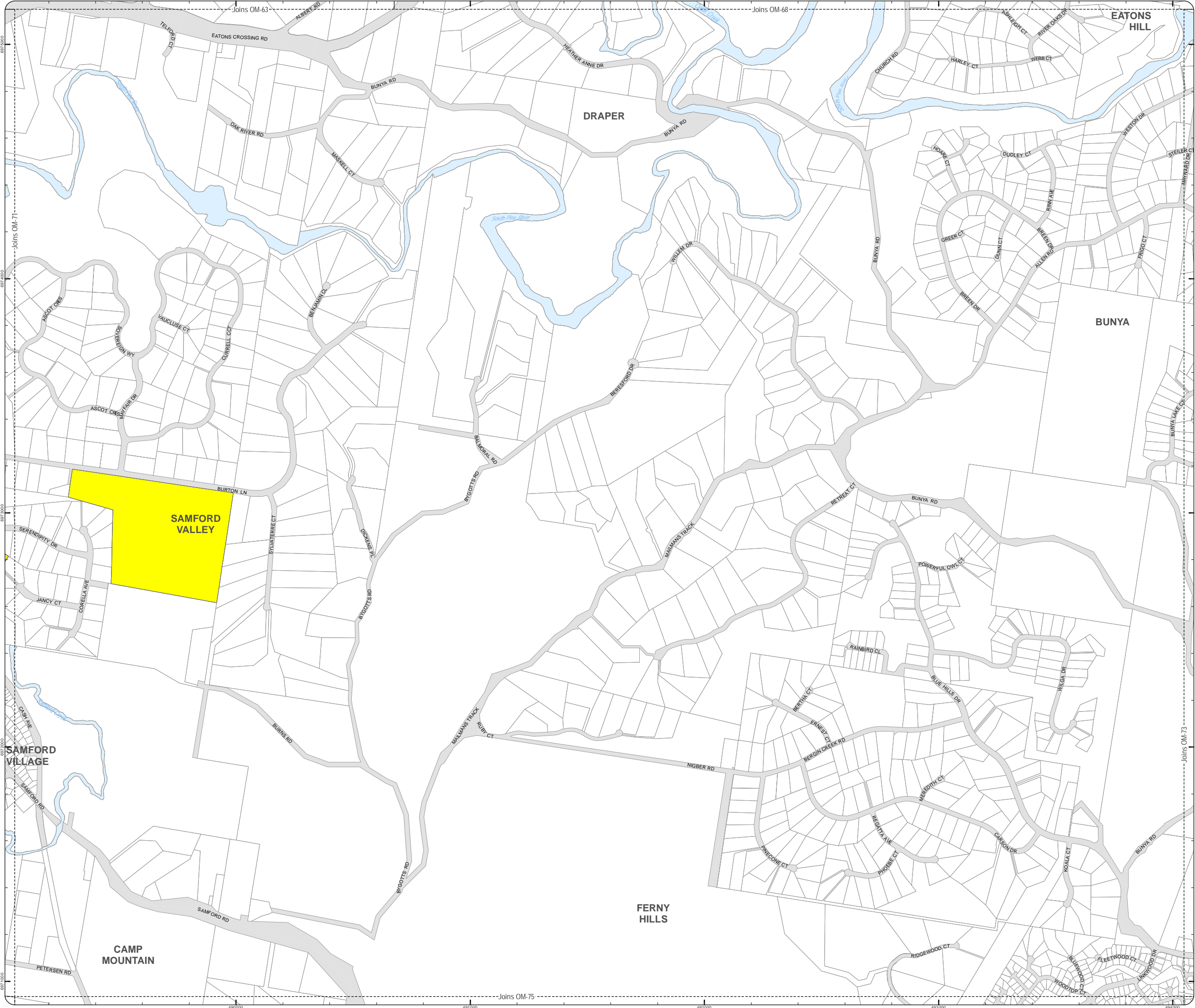
**DISCLAIMER:** Some of the information shown in this document has been provided to Council from external third parties. Council makes no representation and gives no warranty about the accuracy, reliability, completeness or suitability for any particular purpose of the information. Persons should not rely on the information shown in this document to make any decision with financial or legal implications and should instead rely on their own enquiries. To the full extent that it is able to do so in law, Council disclaims all liability (including liability in negligence) for all costs, losses and damages (including indirect and consequential costs, losses and damages) caused by or arising from anyone using or relying on the information shown in this document for any purpose whatsoever. © Copyright Moreton Bay Regional Council 2016

DCDB (Version Nov 2015) is reproduced with the permission of the State of Queensland



**OM-71 CANH**  
**Overlay Map**





**PLANNING SCHEME**  
**OVERLAY MAP - COMMUNITY ACTIVITIES**  
**AND NEIGHBOURHOOD HUBS**

- Property boundaries
- Community activity
- Neighbourhood hub

Please read the following notes about this map:

This overlay map only affects you if your property is identified as a Community Activity or Neighbourhood Hub, and you wish to develop (e.g. build, extend or change use).

This map shows locations of community activities and neighbourhood hubs in the General residential zone, Rural residential zone, Emerging community zone and Industry zone.

Where land is identified on this map, some retail, commercial and community uses may be supported and alternative levels of assessment (type of application) and alternative requirements may apply to development.

A neighbourhood hub is a cluster of non-residential uses, for example a shop, office, café, hardware store and dry cleaner.

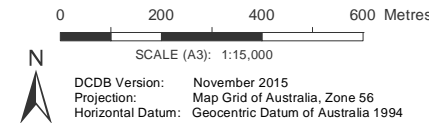
- Community activities include, but are not limited to:
- libraries, museums and art galleries
  - community centres, clubs and the like
  - educational establishments including schools, kindergartens and tertiary institutions
  - child care centres
  - community care centres
  - places of worship
  - emergency services

This overlay map assists with interpreting tables of assessment in Part 5 and applying development requirements throughout the planning scheme.

Refer to the relevant table of assessments and zone code, local plan code and/or development codes for requirements associated with this overlay map.

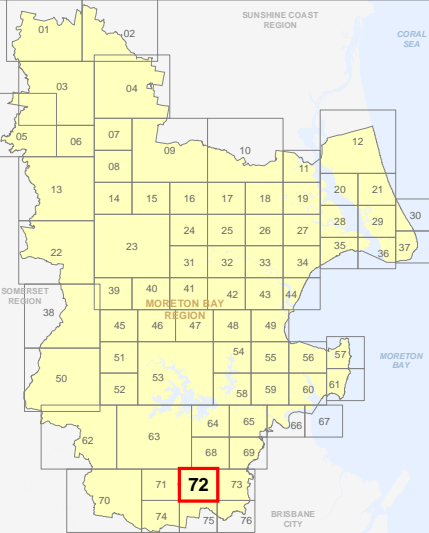
For further information regarding this overlay map, please refer to the Community activity and Neighbourhood hubs information sheet on Council's website ([www.moretonbay.qld.gov.au/mbrcplanningscheme](http://www.moretonbay.qld.gov.au/mbrcplanningscheme)) or contact council on 3205 0555.

**Effective from 1 February 2016**



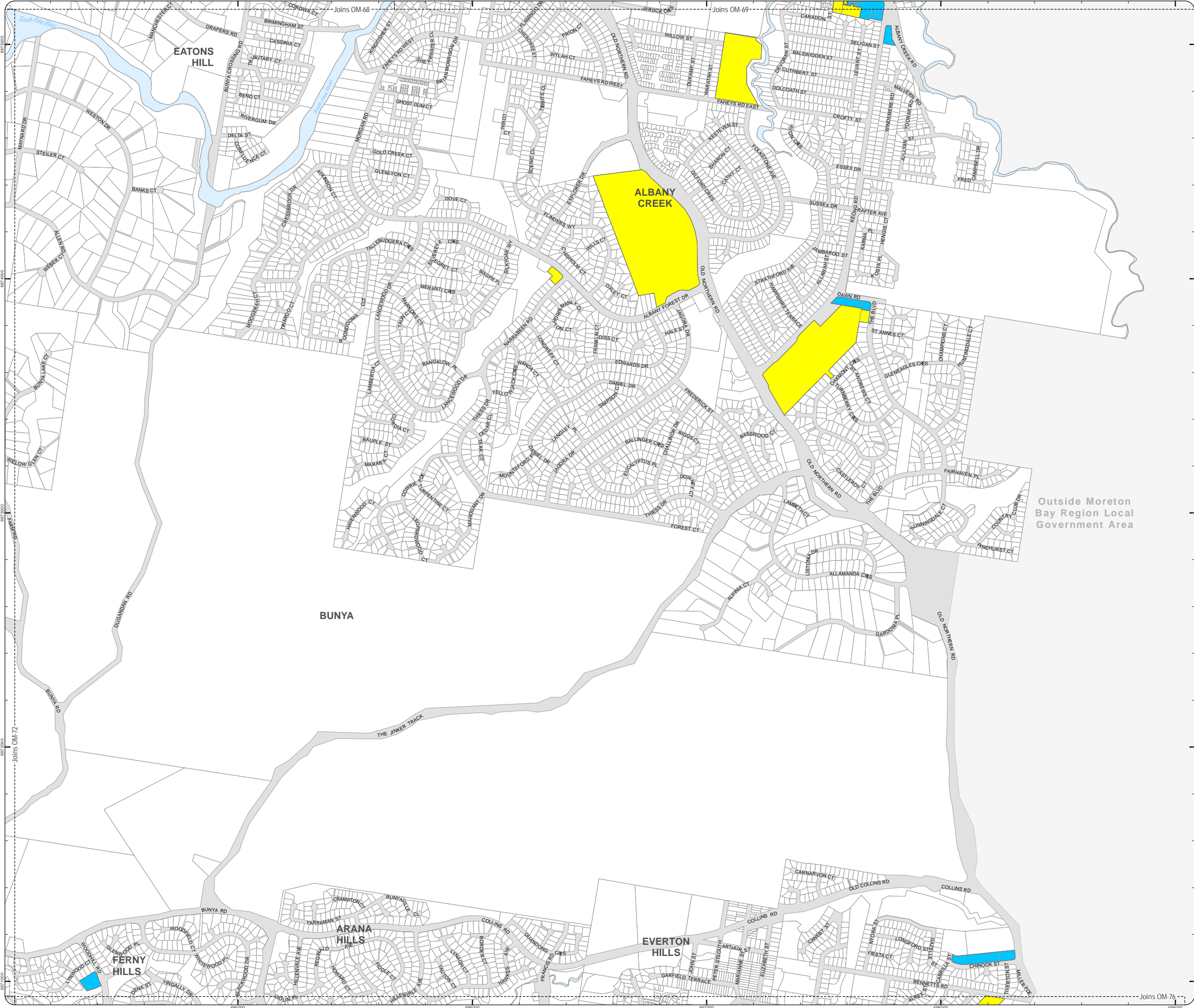
**DISCLAIMER:** Some of the information shown in this document has been provided to Council from external third parties. Council makes no representation and gives no warranty about the accuracy, reliability, completeness or suitability for any particular purpose of the information. Persons should not rely on the information shown in this document to make any decision with financial or legal implications and should instead rely on their own enquiries. To the full extent that it is able to do so in law, Council disclaims all liability (including liability in negligence) for all costs, losses and damages (including indirect and consequential costs, losses and damages) caused by or arising from anyone using or relying on the information shown in this document for any purpose whatsoever. © Copyright Moreton Bay Regional Council 2016

DCDB (Version Nov 2015) is reproduced with the permission of the State of Queensland



**OM-72 CANH**  
**Overlay Map**





PLANNING SCHEME  
OVERLAY MAP - COMMUNITY ACTIVITIES  
AND NEIGHBOURHOOD HUBS

- Property boundaries
- Community activity
- Neighbourhood hub

Please read the following notes about this map:

This overlay map only affects you if your property is identified as a Community Activity or Neighbourhood Hub, and you wish to develop (e.g. build, extend or change use).

This map shows locations of community activities and neighbourhood hubs in the General residential zone, Rural residential zone, Emerging community zone and Industry zone.

Where land is identified on this map, some retail, commercial and community uses may be supported and alternative levels of assessment (type of application) and alternative requirements may apply to development.

A neighbourhood hub is a cluster of non-residential uses, for example a shop, office, café, hardware store and dry cleaner.

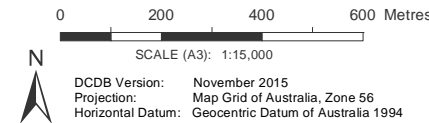
- Community activities include, but are not limited to:
- libraries, museums and art galleries
  - community centres, clubs and the like
  - educational establishments including schools, kindergartens and tertiary institutions
  - child care centres
  - community care centres
  - places of worship
  - emergency services

This overlay map assists with interpreting tables of assessment in Part 5 and applying development requirements throughout the planning scheme.

Refer to the relevant table of assessments and zone code, local plan code and/or development codes for requirements associated with this overlay map.

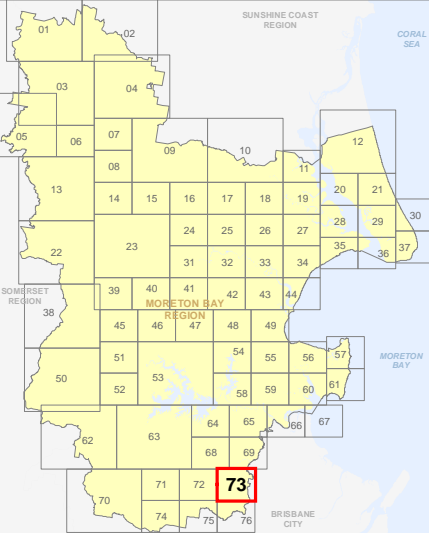
For further information regarding this overlay map, please refer to the Community activity and Neighbourhood hubs information sheet on Council's website ([www.moretonbay.qld.gov.au/mbrcplanningscheme](http://www.moretonbay.qld.gov.au/mbrcplanningscheme)) or contact council on 3205 0555.

Effective from 1 February 2016



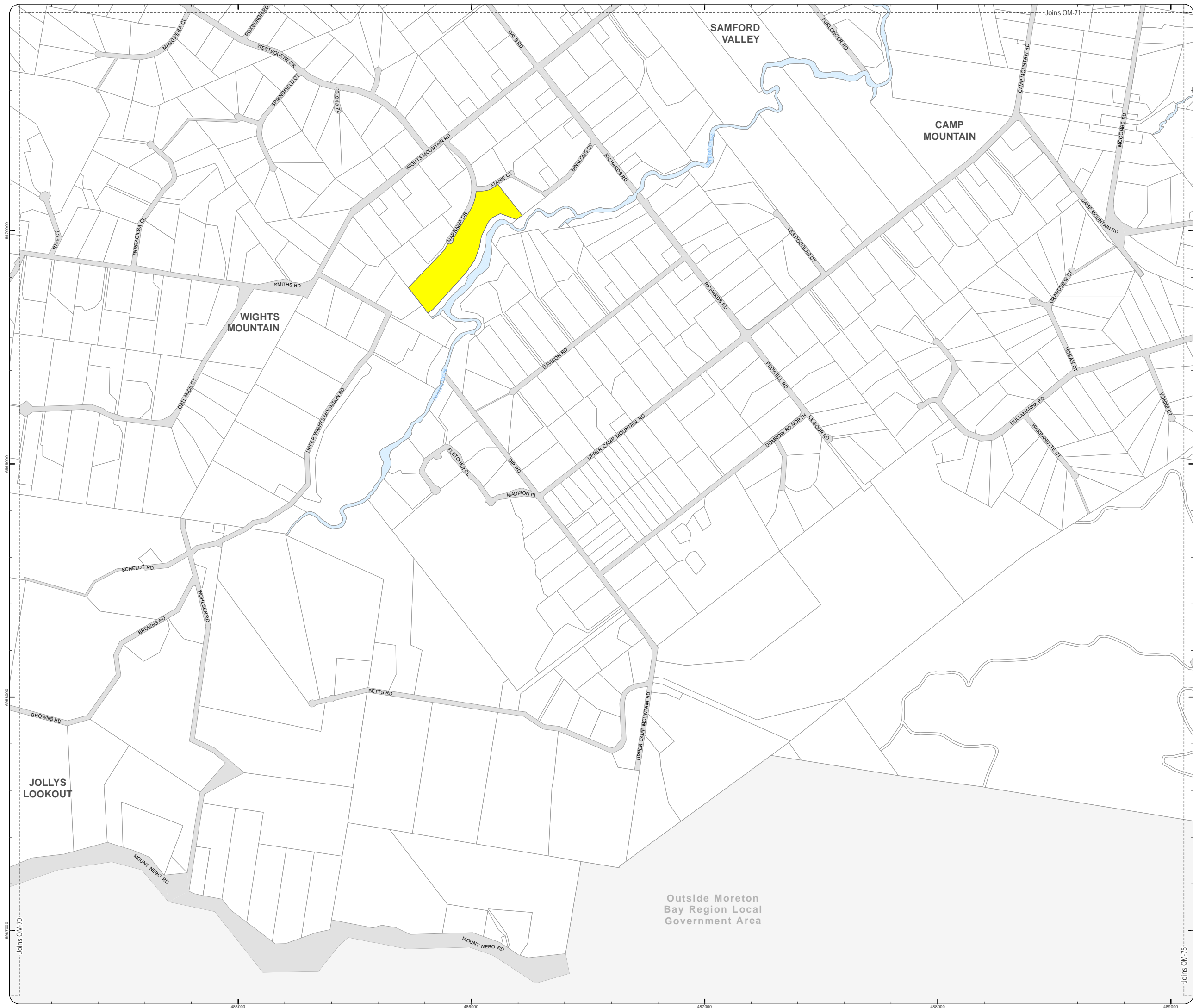
**DISCLAIMER:** Some of the information shown in this document has been provided to Council from external third parties. Council makes no representation and gives no warranty about the accuracy, reliability, completeness or suitability for any particular purpose of the information. Persons should not rely on the information shown in this document to make any decision with financial or legal implications and should instead rely on their own enquiries. To the full extent that it is able to do so in law, Council disclaims all liability (including liability in negligence) for all costs, losses and damages (including indirect and consequential costs, losses and damages) caused by or arising from anyone using or relying on the information shown in this document for any purpose whatsoever. © Copyright Moreton Bay Regional Council 2016

DCDB (Version Nov 2015) is reproduced with the permission of the State of Queensland



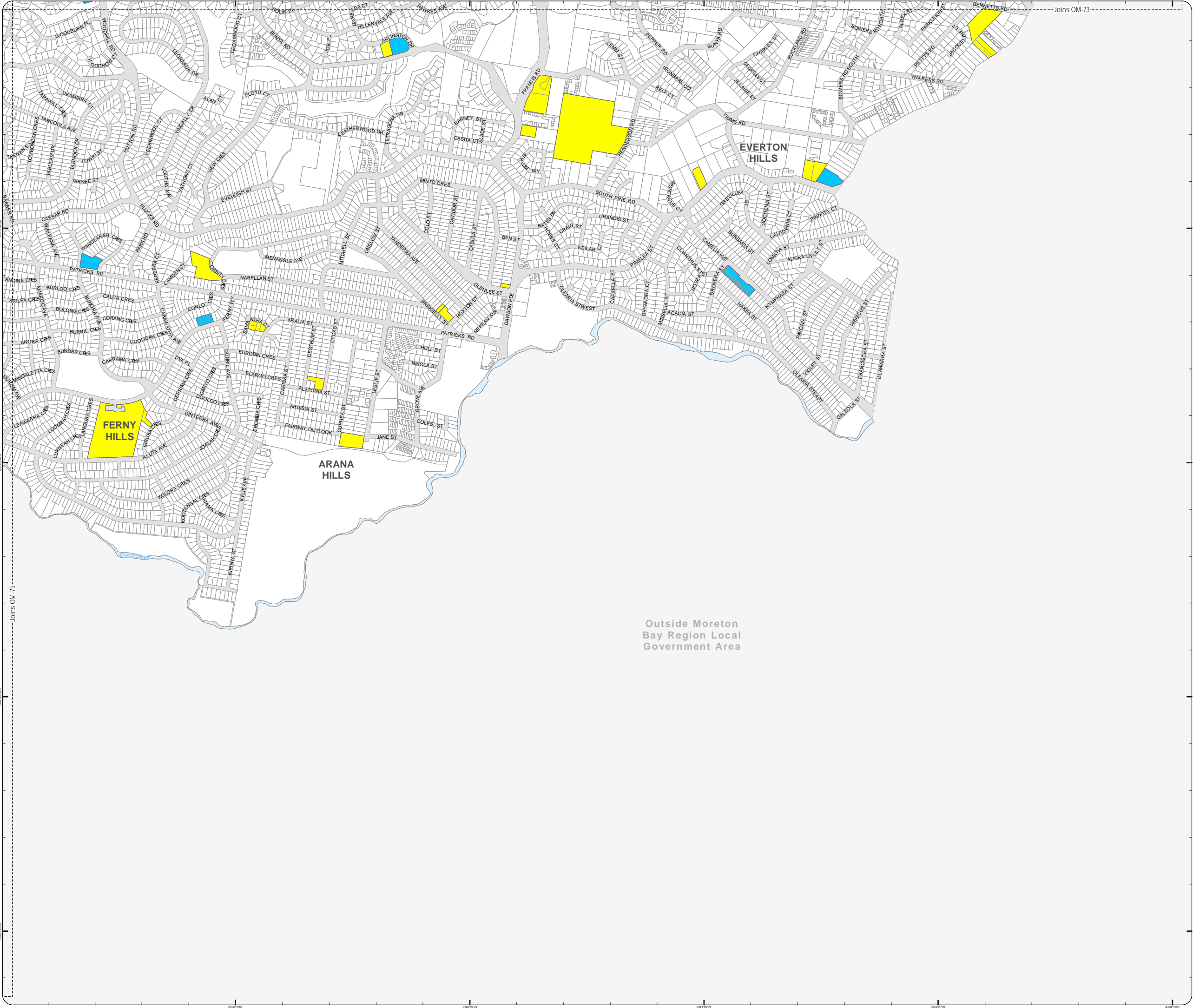
OM-73 CANH  
Overlay Map











PLANNING SCHEME  
OVERLAY MAP - COMMUNITY ACTIVITIES  
AND NEIGHBOURHOOD HUBS

- Property boundaries
- Community activity
- Neighbourhood hub

Please read the following notes about this map:

This overlay map only affects you if your property is identified as a Community Activity or Neighbourhood Hub, and you wish to develop (e.g. build, extend or change use).

This map shows locations of community activities and neighbourhood hubs in the General residential zone, Rural residential zone, Emerging community zone and Industry zone.

Where land is identified on this map, some retail, commercial and community uses may be supported and alternative levels of assessment (type of application) and alternative requirements may apply to development.

A neighbourhood hub is a cluster of non-residential uses, for example a shop, office, café, hardware store and dry cleaner.

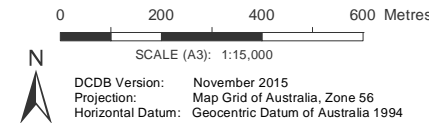
- Community activities include, but are not limited to:
- libraries, museums and art galleries
  - community centres, clubs and the like
  - educational establishments including schools, kindergartens and tertiary institutions
  - child care centres
  - community care centres
  - places of worship
  - emergency services

This overlay map assists with interpreting tables of assessment in Part 5 and applying development requirements throughout the planning scheme.

Refer to the relevant table of assessments and zone code, local plan code and/or development codes for requirements associated with this overlay map.

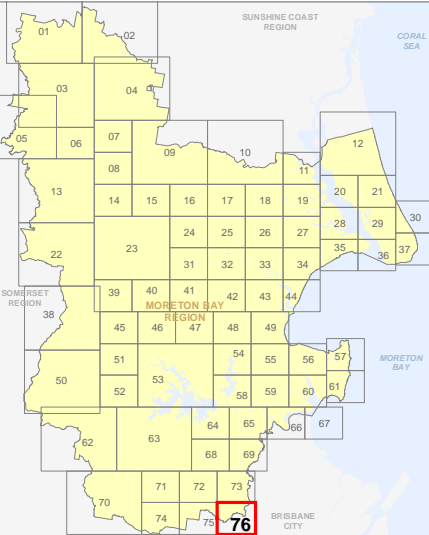
For further information regarding this overlay map, please refer to the Community activity and Neighbourhood hubs information sheet on Council's website ([www.moretonbay.qld.gov.au/mbrclplanningscheme](http://www.moretonbay.qld.gov.au/mbrclplanningscheme)) or contact council on 3205 0555.

Effective from 1 February 2016



**DISCLAIMER:** Some of the information shown in this document has been provided to Council from external third parties. Council makes no representation and gives no warranty about the accuracy, reliability, completeness or suitability for any particular purpose of the information. Persons should not rely on the information shown in this document to make any decision with financial or legal implications and should instead rely on their own enquiries. To the full extent that it is able to do so in law, Council disclaims all liability (including liability in negligence) for all costs, losses and damages (including indirect and consequential costs, losses and damages) caused by or arising from anyone using or relying on the information shown in this document for any purpose whatsoever. © Copyright Moreton Bay Regional Council 2016

DCDB (Version Nov 2015) is reproduced with the permission of the State of Queensland



OM-76 CANH  
Overlay Map