

PLANNING SCHEME
OVERLAY MAP - BUILDING HEIGHTS

- Property boundaries
- Building height exception
- Building heights
- Not Specified
 - Max 8.5m
 - Max 12m
 - Max 15m
 - Max 21m & Min 5m
 - Max 21m
 - Max 27m & Min 8.5m
 - Max 27m
 - Max 30m
 - Max 39m

Please read the following notes about this map:

This overlay map only affects your property if you wish to develop (e.g. change use, build or extend).

This map shows the height of buildings and structures supported by the planning scheme.

This overlay map assists with interpreting and applying development requirements throughout the planning scheme.

Refer to the relevant zone code, local plan code and development code for requirements associated with this overlay map.

For further information regarding this overlay map, please refer to the Overlay information sheet on Council's website (www.moretonbay.qld.gov.au/mbrplanningscheme) or contact council on 3205 0555.

Effective from 20 June 2016

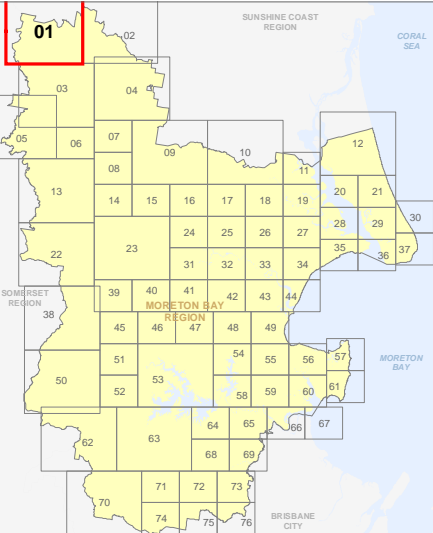
0 400 800 1,200 Metres

SCALE (A3): 1:30,000

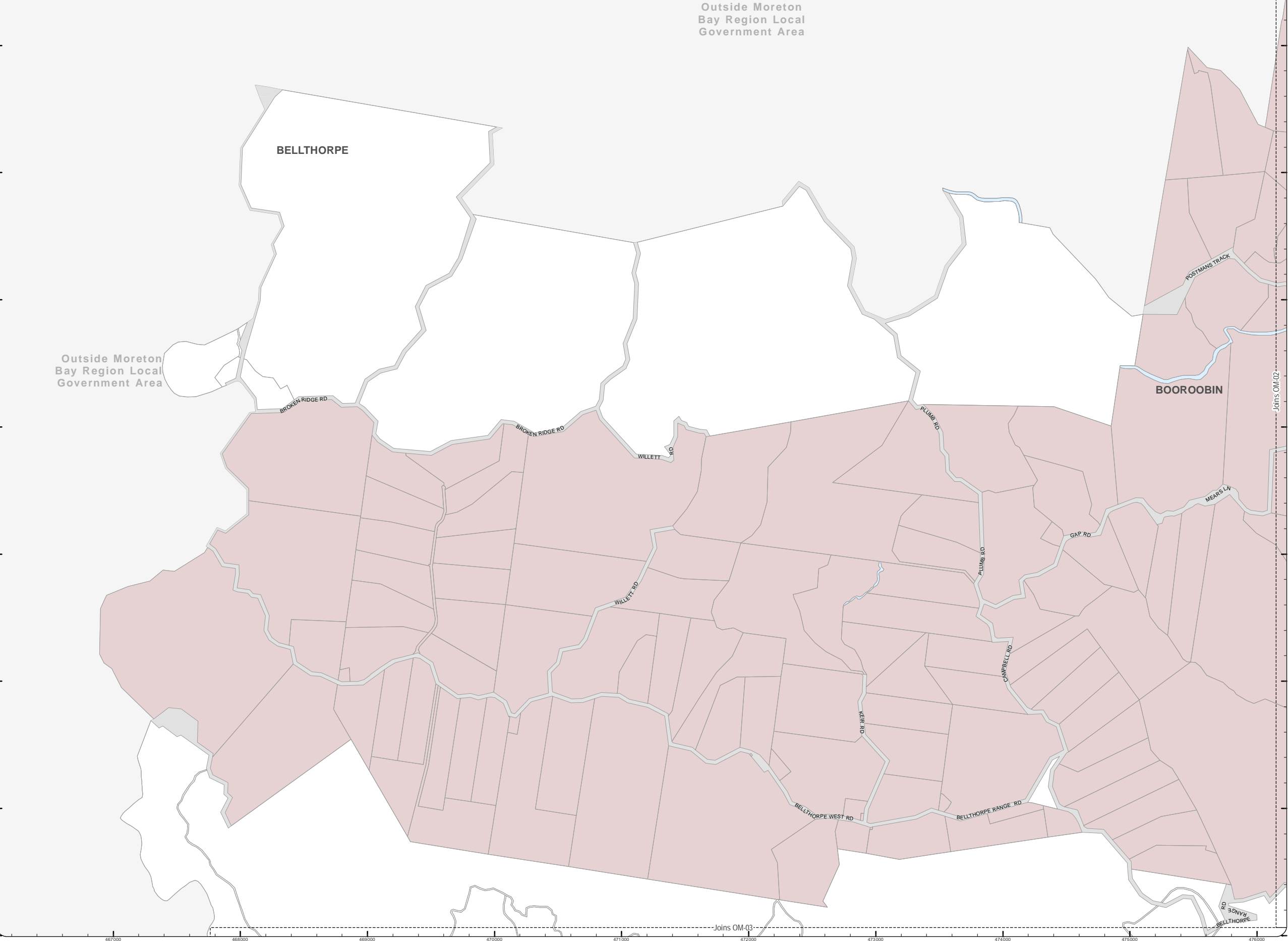
DCDB Version: April 2016
Projection: Map Grid of Australia, Zone 56
Horizontal Datum: Geocentric Datum of Australia 1994

DISCLAIMER: Some of the information shown in this document has been provided to Council from external third parties. Council makes no representation and gives no warranty about the accuracy, reliability, completeness or suitability for any particular purpose of the information. Persons should not rely on the information shown in this document to make any decision with financial or legal implications and should instead rely on their own enquiries. To the full extent that it is able to do so in law, Council disclaims all liability (including liability in negligence) for all costs, losses and damages (including indirect and consequential costs, losses and damages) caused by or arising from anyone using or relying on the information shown in this document for any purpose whatsoever. © Copyright Moreton Bay Regional Council 2016

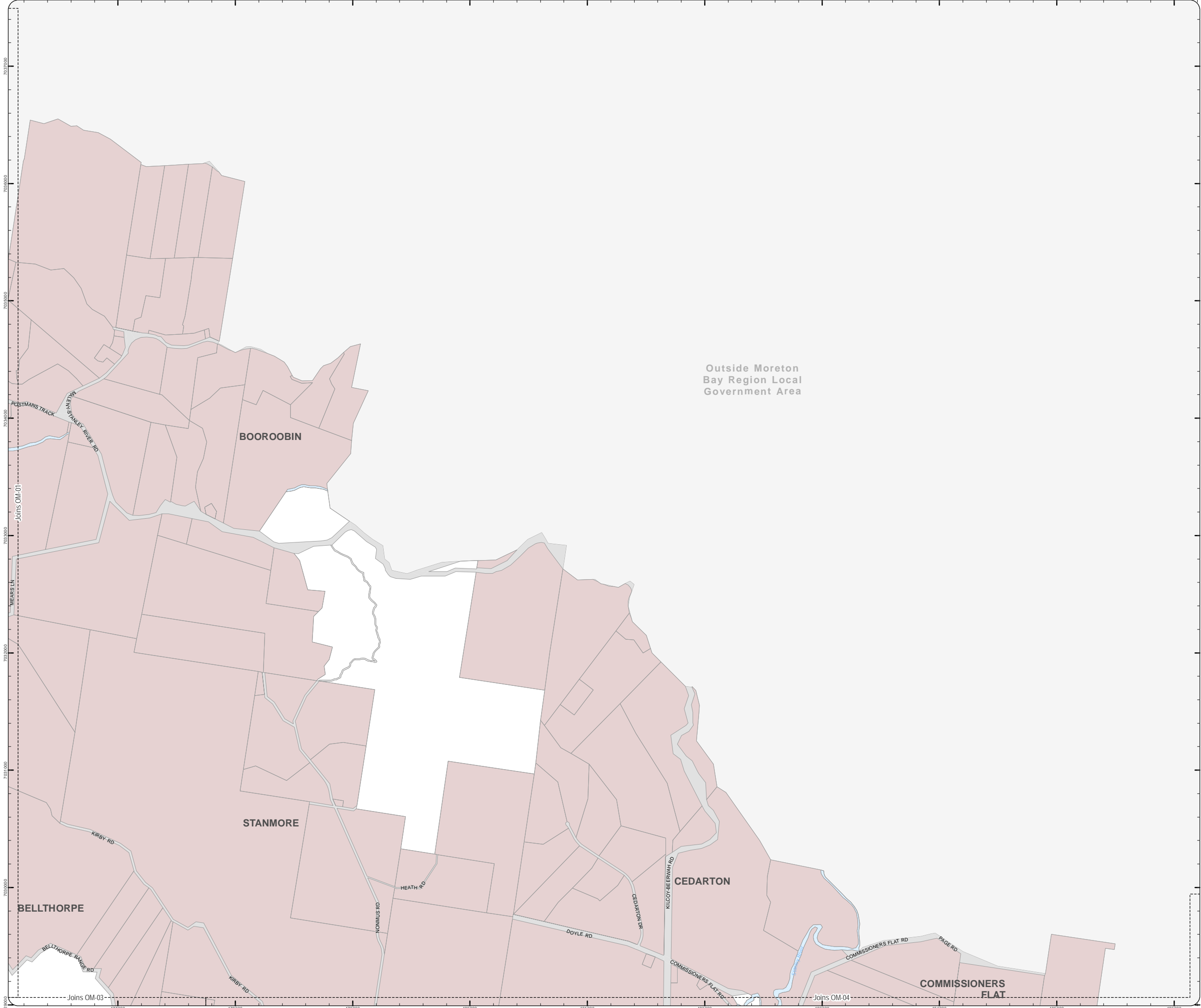
DCDB (Version Apr 2016) is reproduced with the permission of the State of Queensland.



OM-1 BH
Overlay Map



OM_Building_Heights.mxd



PLANNING SCHEME
OVERLAY MAP - BUILDING HEIGHTS

Property boundaries

Building height exception

Building heights

- Not Specified
- Max 8.5m
- Max 12m
- Max 15m
- Max 21m & Min 5m
- Max 21m
- Max 27m & Min 8.5m
- Max 27m
- Max 30m
- Max 39m

Please read the following notes about this map:

This overlay map only affects your property if you wish to develop (e.g. change use, build or extend).

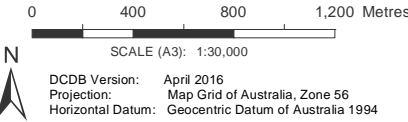
This map shows the height of buildings and structures supported by the planning scheme.

This overlay map assists with interpreting and applying development requirements throughout the planning scheme.

Refer to the relevant zone code, local plan code and development code for requirements associated with this overlay map.

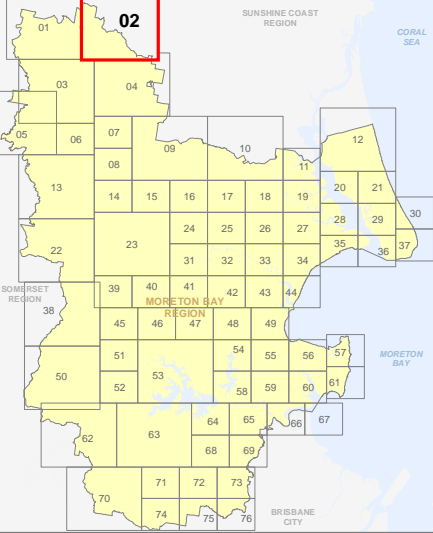
For further information regarding this overlay map, please refer to the Overlay information sheet on Council's website (www.moretonbay.qld.gov.au/mbrplanningscheme) or contact council on 3205 0555.

Effective from 20 June 2016



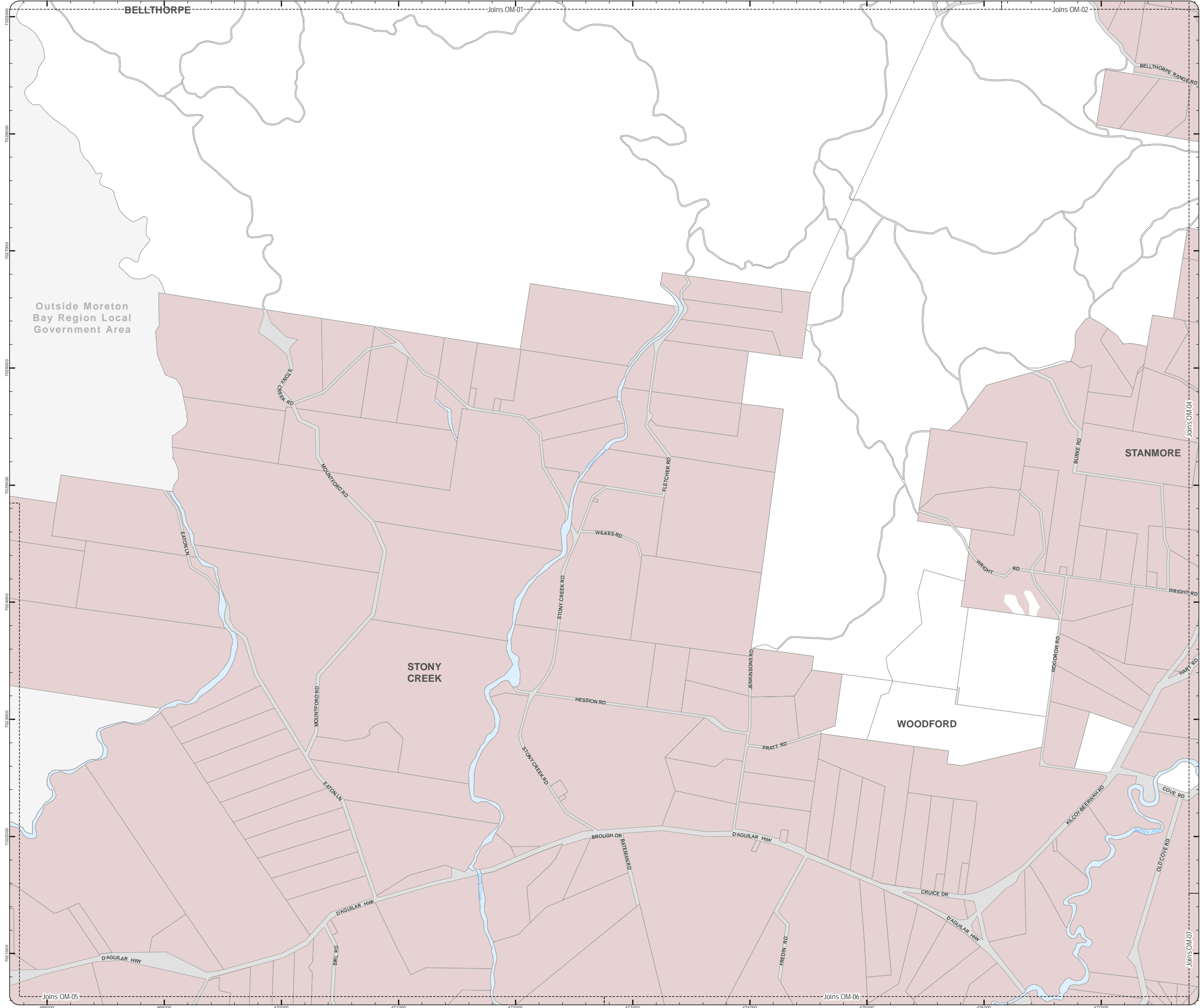
DISCLAIMER: Some of the information shown in this document has been provided to Council from external third parties. Council makes no representation and gives no warranty about the accuracy, reliability, completeness or suitability for any particular purpose of the information. Persons should not rely on the information shown in this document to make any decision with financial or legal implications and should instead rely on their own enquiries. To the full extent that it is able to do so in law, Council disclaims all liability (including liability in negligence) for all costs, losses and damages (including indirect and consequential costs, losses and damages) caused by or arising from anyone using or relying on the information shown in this document for any purpose whatsoever. © Copyright Moreton Bay Regional Council 2016

DCDB (Version Apr 2016) is reproduced with the permission of the State of Queensland.



OM-2 BH
Overlay Map

OM_Building_Heights.mxd



**PLANNING SCHEME
OVERLAY MAP - BUILDING HEIGHTS**

- Property boundaries
- Building height exception
- Building heights
- Not Specified
 - Max 8.5m
 - Max 12m
 - Max 15m
 - Max 21m & Min 5m
 - Max 21m
 - Max 27m & Min 8.5m
 - Max 27m
 - Max 30m
 - Max 39m

Please read the following notes about this map:

This overlay map only affects your property if you wish to develop (e.g. change use, build or extend).

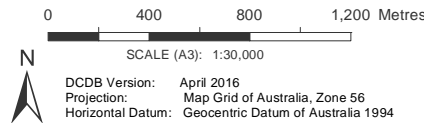
This map shows the height of buildings and structures supported by the planning scheme.

This overlay map assists with interpreting and applying development requirements throughout the planning scheme.

Refer to the relevant zone code, local plan code and development code for requirements associated with this overlay map.

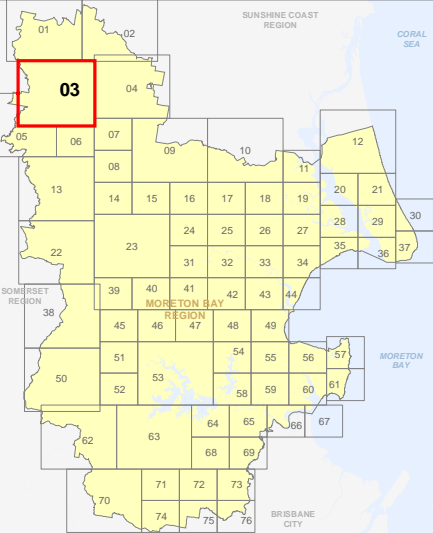
For further information regarding this overlay map, please refer to the Overlay information sheet on Council's website (www.moretonbay.qld.gov.au/mbrcplanningscheme) or contact council on 3205 0555.

Effective from 20 June 2016

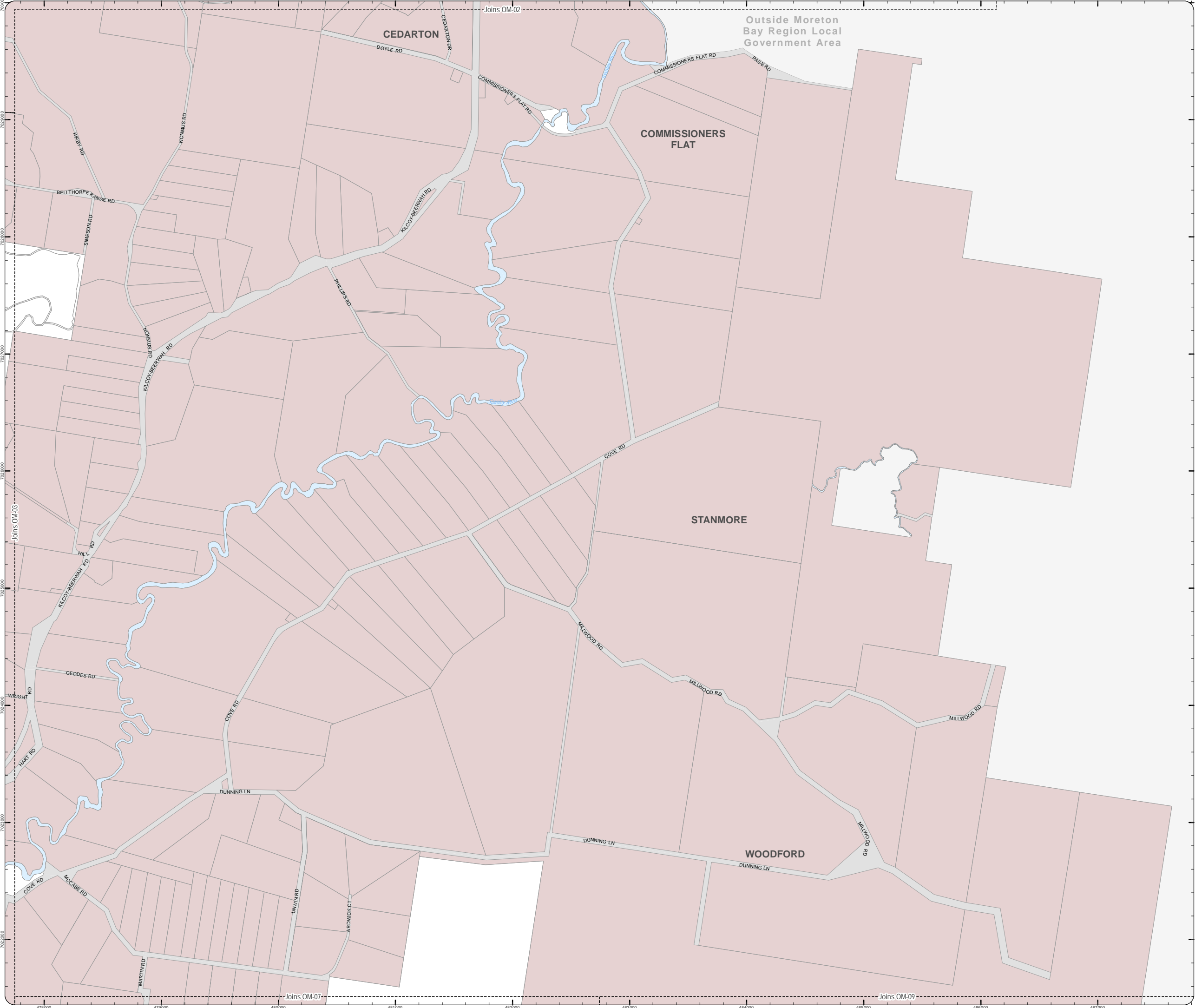


DISCLAIMER: Some of the information shown in this document has been provided to Council from external third parties. Council makes no representation and gives no warranty about the accuracy, reliability, completeness or suitability for any particular purpose of the information. Persons should not rely on the information shown in this document to make any decision with financial or legal implications and should instead rely on their own enquiries. To the full extent that it is able to do so in law, Council disclaims all liability (including liability in negligence) for all costs, losses and damages (including indirect and consequential costs, losses and damages) caused by or arising from anyone using or relying on the information shown in this document for any purpose whatsoever. © Copyright Moreton Bay Regional Council 2016

DCDB (Version Apr 2016) is reproduced with the permission of the State of Queensland.



**OM-3 BH
Overlay Map**



Please Note: Do Not Print using "Page Scaling: Fit to Printable Area", this will distort the scale of the map and impacts quality of text and linework. Please print using setup of A3 paper size and Landscape orientation, with "Page Scaling: None", and you will not see this message.

PLANNING SCHEME
OVERLAY MAP - BUILDING HEIGHTS

- Property boundaries
- Building height exception
- Building heights
- Not Specified
 - Max 8.5m
 - Max 12m
 - Max 15m
 - Max 21m & Min 5m
 - Max 21m
 - Max 27m & Min 8.5m
 - Max 27m
 - Max 30m
 - Max 39m

Please read the following notes about this map:

This overlay map only affects your property if you wish to develop (e.g. change use, build or extend).

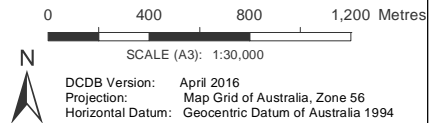
This map shows the height of buildings and structures supported by the planning scheme.

This overlay map assists with interpreting and applying development requirements throughout the planning scheme.

Refer to the relevant zone code, local plan code and development code for requirements associated with this overlay map.

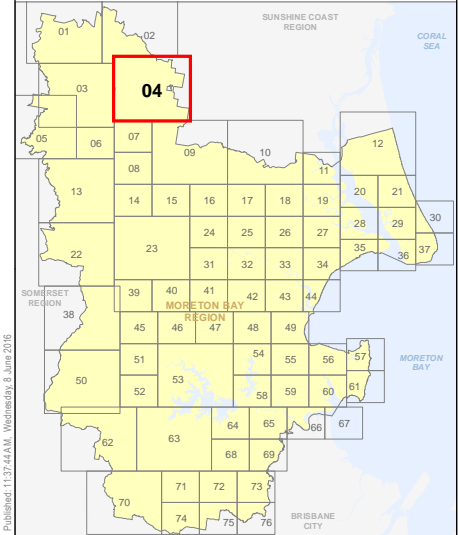
For further information regarding this overlay map, please refer to the Overlay information sheet on Council's website (www.moretonbay.qld.gov.au/mbrclanningscheme) or contact council on 3205 0555.

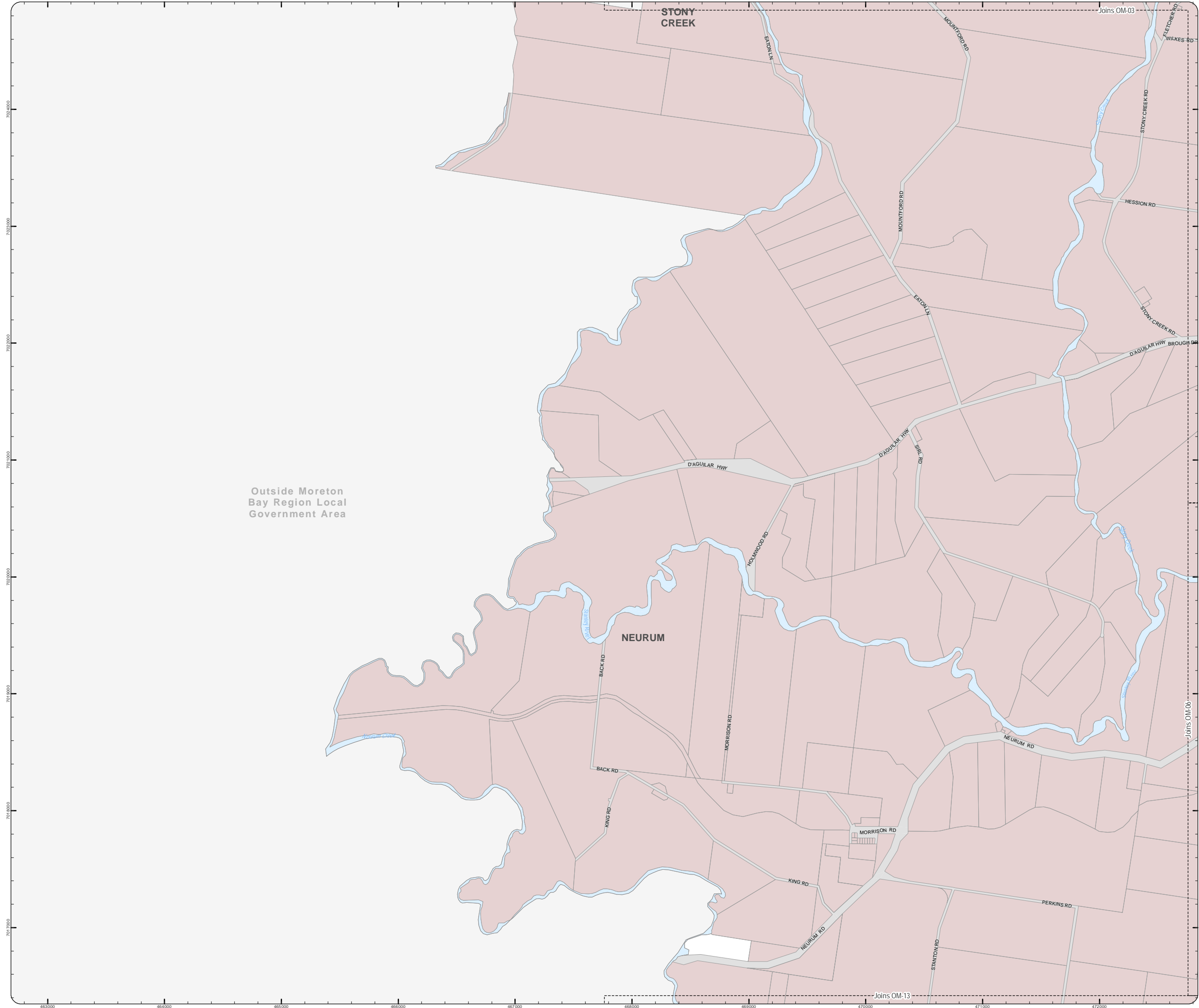
Effective from 20 June 2016



DISCLAIMER: Some of the information shown in this document has been provided to Council from external third parties. Council makes no representation and gives no warranty about the accuracy, reliability, completeness or suitability for any particular purpose of the information. Persons should not rely on the information shown in this document to make any decision with financial or legal implications and should instead rely on their own enquiries. To the full extent that it is able to do so in law, Council disclaims all liability (including liability in negligence) for all costs, losses and damages (including indirect and consequential costs, losses and damages) caused by or arising from anyone using or relying on the information shown in this document for any purpose whatsoever. © Copyright Moreton Bay Regional Council 2016

DCDB (Version Apr 2016) is reproduced with the permission of the State of Queensland.





PLANNING SCHEME
OVERLAY MAP - BUILDING HEIGHTS

- Property boundaries
- Building height exception
- Building heights
- Not Specified
 - Max 8.5m
 - Max 12m
 - Max 15m
 - Max 21m & Min 5m
 - Max 21m
 - Max 27m & Min 8.5m
 - Max 27m
 - Max 30m
 - Max 39m

Please read the following notes about this map:

This overlay map only affects your property if you wish to develop (e.g. change use, build or extend).

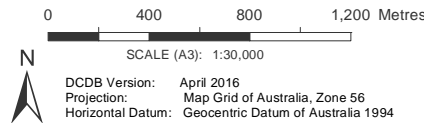
This map shows the height of buildings and structures supported by the planning scheme.

This overlay map assists with interpreting and applying development requirements throughout the planning scheme.

Refer to the relevant zone code, local plan code and development code for requirements associated with this overlay map.

For further information regarding this overlay map, please refer to the Overlay information sheet on Council's website (www.moretonbay.qld.gov.au/mbrplanningscheme) or contact council on 3205 0555.

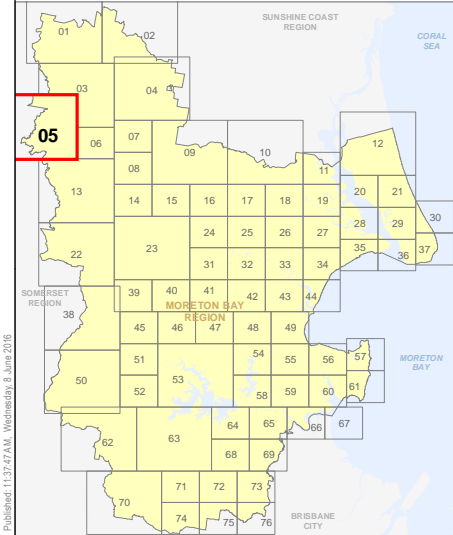
Effective from 20 June 2016



DCDB Version: April 2016
Projection: Map Grid of Australia, Zone 56
Horizontal Datum: Geocentric Datum of Australia 1994

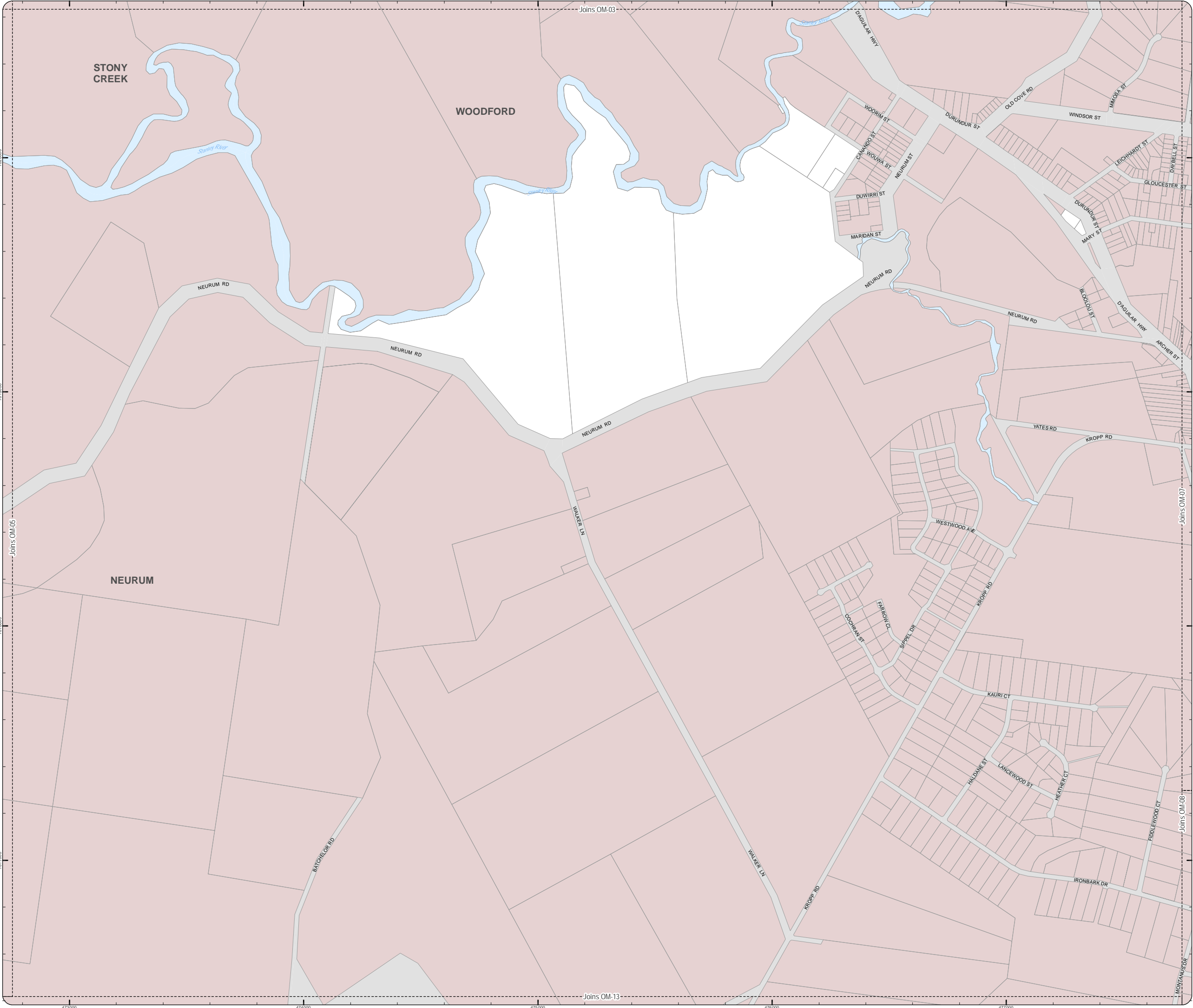
DISCLAIMER: Some of the information shown in this document has been provided to Council from external third parties. Council makes no representation and gives no warranty about the accuracy, reliability, completeness or suitability for any particular purpose of the information. Persons should not rely on the information shown in this document to make any decision with financial or legal implications and should instead rely on their own enquiries. To the full extent that it is able to do so in law, Council disclaims all liability (including liability in negligence) for all costs, losses and damages (including indirect and consequential costs, losses and damages) caused by or arising from anyone using or relying on the information shown in this document for any purpose whatsoever. © Copyright Moreton Bay Regional Council 2016

DCDB (Version Apr 2016) is reproduced with the permission of the State of Queensland.



OM-5 BH
Overlay Map

OM_Building_Heights.mxd



PLANNING SCHEME
OVERLAY MAP - BUILDING HEIGHTS

- Property boundaries
- Building height exception
- Building heights
- Not Specified
 - Max 8.5m
 - Max 12m
 - Max 15m
 - Max 21m & Min 5m
 - Max 21m
 - Max 27m & Min 8.5m
 - Max 27m
 - Max 30m
 - Max 39m

Please read the following notes about this map:

This overlay map only affects your property if you wish to develop (e.g. change use, build or extend).

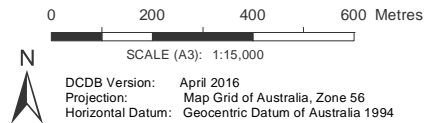
This map shows the height of buildings and structures supported by the planning scheme.

This overlay map assists with interpreting and applying development requirements throughout the planning scheme.

Refer to the relevant zone code, local plan code and development code for requirements associated with this overlay map.

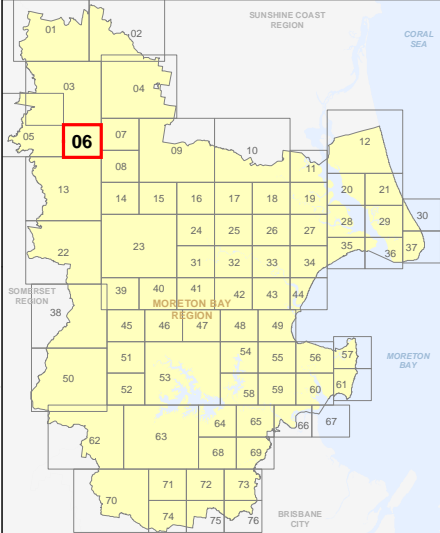
For further information regarding this overlay map, please refer to the Overlay information sheet on Council's website (www.moretonbay.qld.gov.au/mbrcplanningscheme) or contact council on 3205 0555.

Effective from 20 June 2016

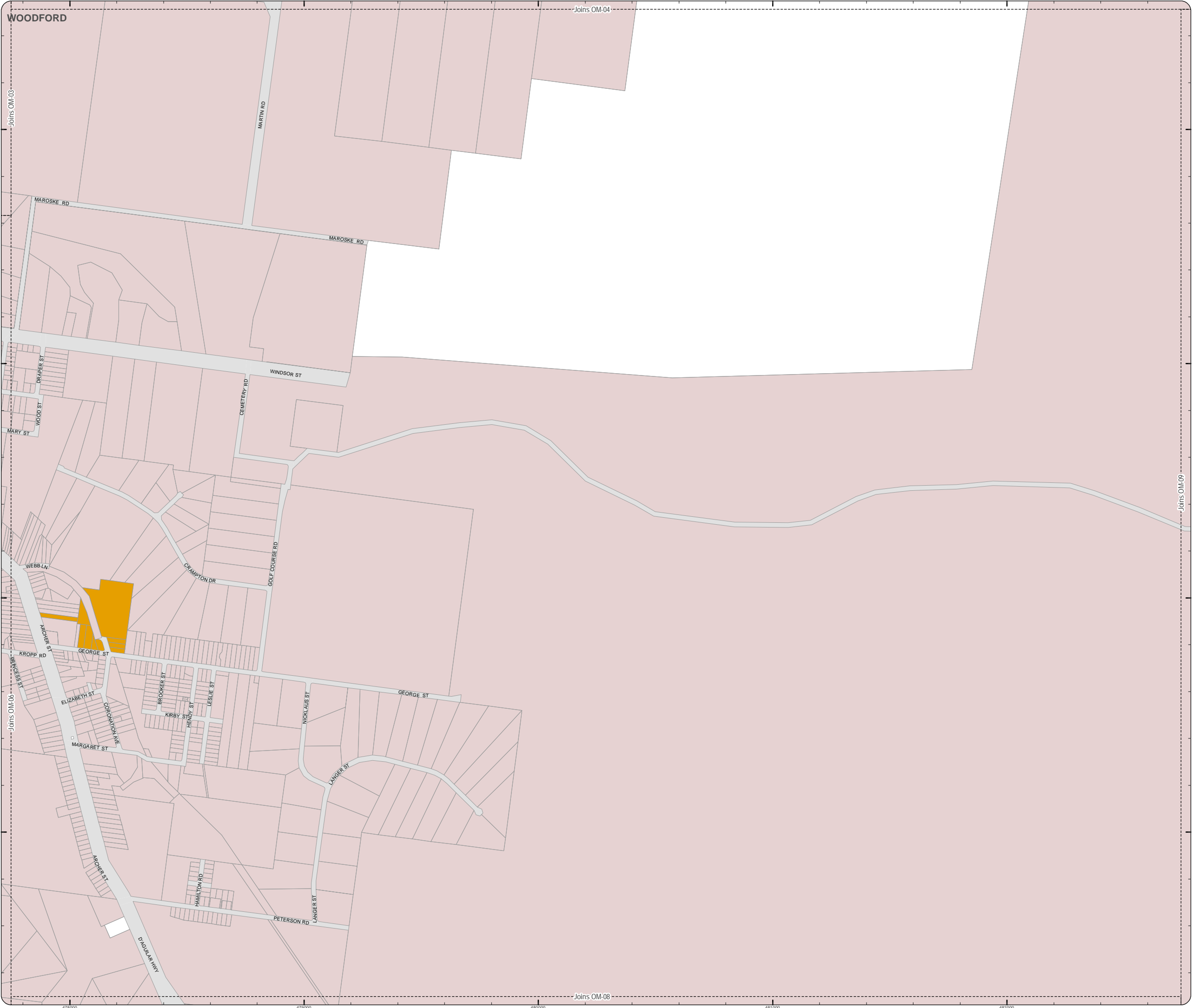


DISCLAIMER: Some of the information shown in this document has been provided to Council from external third parties. Council makes no representation and gives no warranty about the accuracy, reliability, completeness or suitability for any particular purpose of the information. Persons should not rely on the information shown in this document to make any decision with financial or legal implications and should instead rely on their own enquiries. To the full extent that it is able to do so in law, Council disclaims all liability (including liability in negligence) for all costs, losses and damages (including indirect and consequential costs, losses and damages) caused by or arising from anyone using or relying on the information shown in this document for any purpose whatsoever. © Copyright Moreton Bay Regional Council 2016

DCDB (Version Apr 2016) is reproduced with the permission of the State of Queensland.



OM-6 BH
Overlay Map



PLANNING SCHEME
OVERLAY MAP - BUILDING HEIGHTS

- Property boundaries
- Building height exception
- Building heights
- Not Specified
 - Max 8.5m
 - Max 12m
 - Max 15m
 - Max 21m & Min 5m
 - Max 21m
 - Max 27m & Min 8.5m
 - Max 27m
 - Max 30m
 - Max 39m

Please read the following notes about this map:

This overlay map only affects your property if you wish to develop (e.g. change use, build or extend).

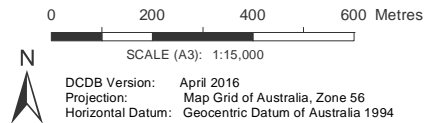
This map shows the height of buildings and structures supported by the planning scheme.

This overlay map assists with interpreting and applying development requirements throughout the planning scheme.

Refer to the relevant zone code, local plan code and development code for requirements associated with this overlay map.

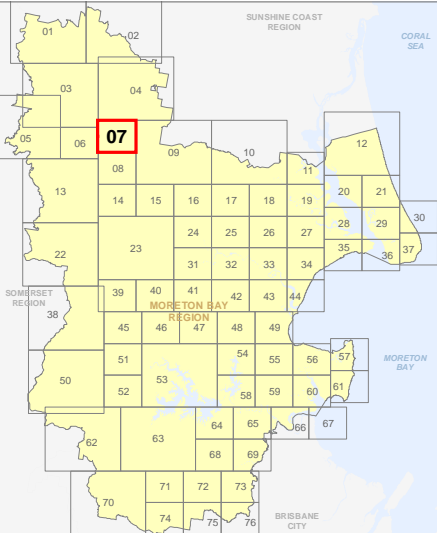
For further information regarding this overlay map, please refer to the Overlay information sheet on Council's website (www.moretonbay.qld.gov.au/mbrcplanningscheme) or contact council on 3205 0555.

Effective from 20 June 2016



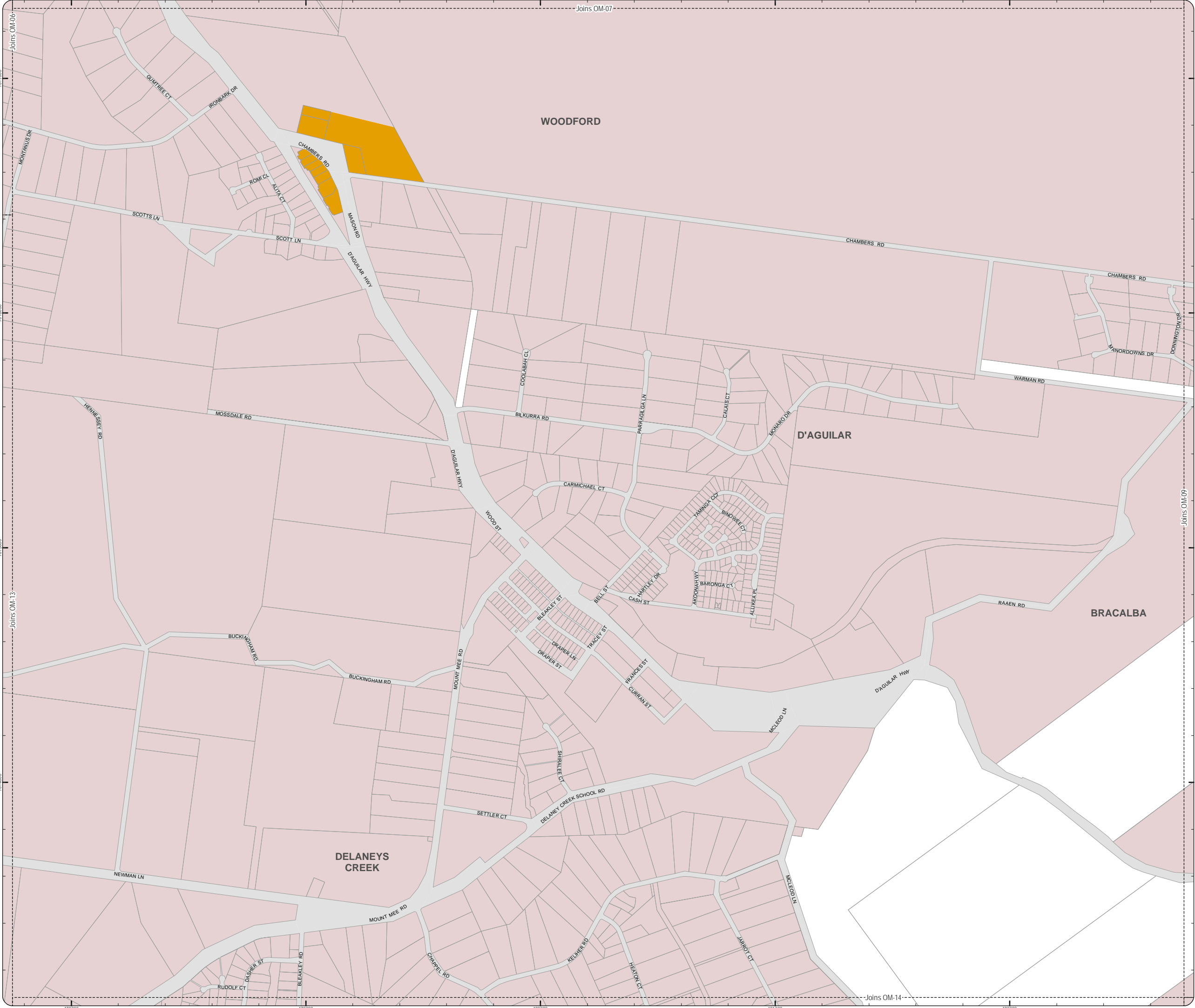
DISCLAIMER: Some of the information shown in this document has been provided to Council from external third parties. Council makes no representation and gives no warranty about the accuracy, reliability, completeness or suitability for any particular purpose of the information. Persons should not rely on the information shown in this document to make any decision with financial or legal implications and should instead rely on their own enquiries. To the full extent that it is able to do so in law, Council disclaims all liability (including liability in negligence) for all costs, losses and damages (including indirect and consequential costs, losses and damages) caused by or arising from anyone using or relying on the information shown in this document for any purpose whatsoever. © Copyright Moreton Bay Regional Council 2016

DCDB (Version Apr 2016) is reproduced with the permission of the State of Queensland.



OM-7 BH
Overlay Map

OM_Building_Heights.mxd



PLANNING SCHEME
OVERLAY MAP - BUILDING HEIGHTS

- Property boundaries
- Building height exception
- Building heights
- Not Specified
 - Max 8.5m
 - Max 12m
 - Max 15m
 - Max 21m & Min 5m
 - Max 21m
 - Max 27m & Min 8.5m
 - Max 27m
 - Max 30m
 - Max 39m

Please read the following notes about this map:

This overlay map only affects your property if you wish to develop (e.g. change use, build or extend).

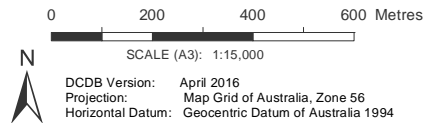
This map shows the height of buildings and structures supported by the planning scheme.

This overlay map assists with interpreting and applying development requirements throughout the planning scheme.

Refer to the relevant zone code, local plan code and development code for requirements associated with this overlay map.

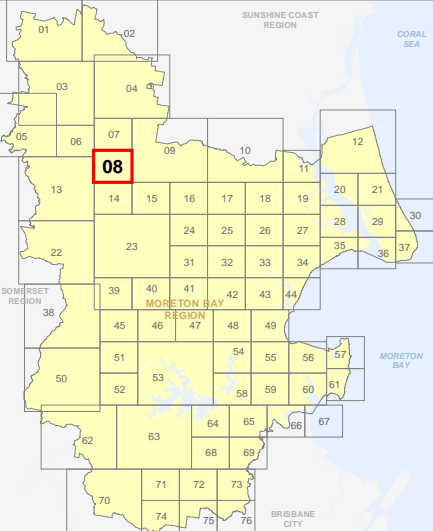
For further information regarding this overlay map, please refer to the Overlay information sheet on Council's website (www.moretonbay.qld.gov.au/mbrcplanningscheme) or contact council on 3205 0555.

Effective from 20 June 2016



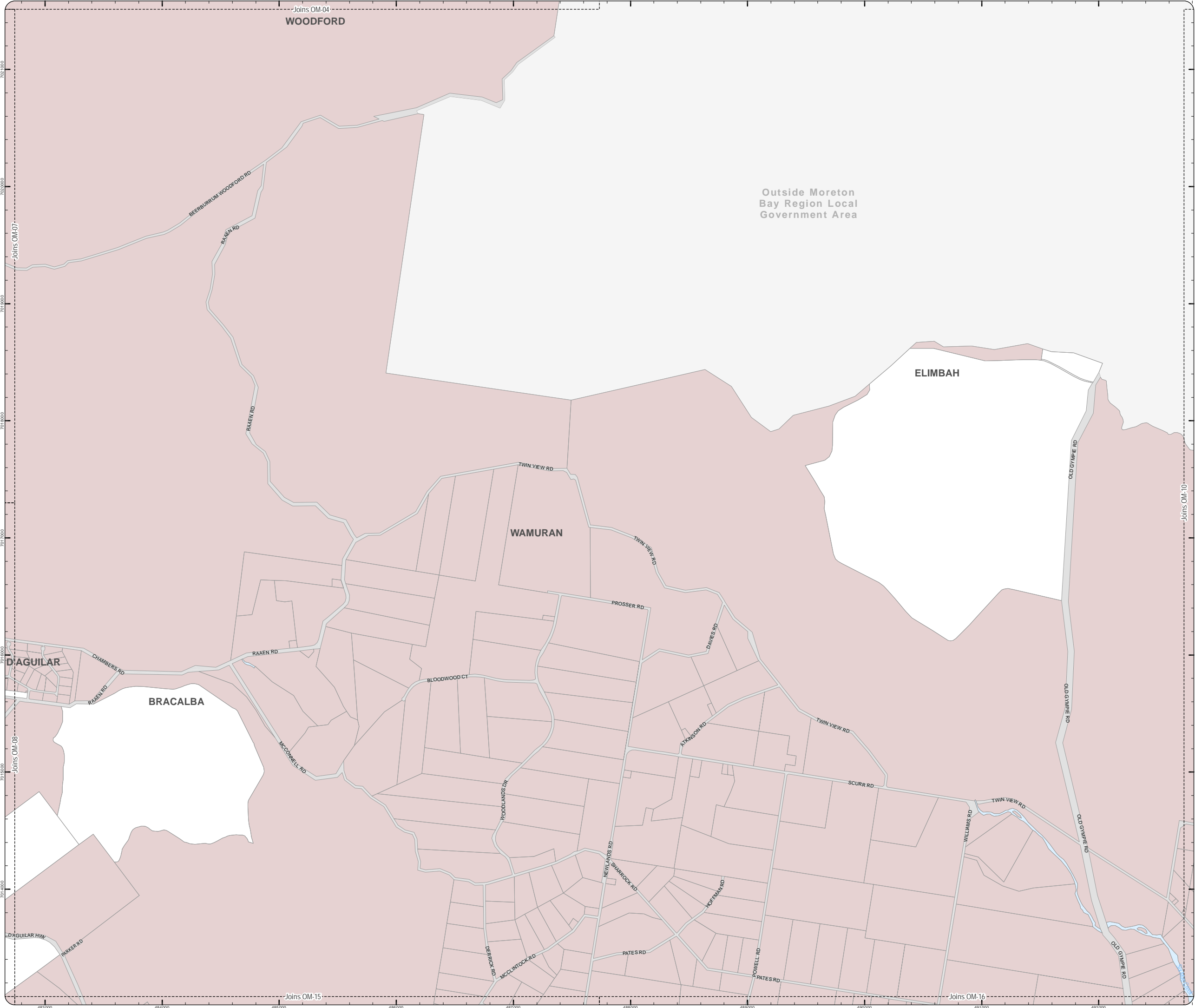
DISCLAIMER: Some of the information shown in this document has been provided to Council from external third parties. Council makes no representation and gives no warranty about the accuracy, reliability, completeness or suitability for any particular purpose of the information. Persons should not rely on the information shown in this document to make any decision with financial or legal implications and should instead rely on their own enquiries. To the full extent that it is able to do so in law, Council disclaims all liability (including liability in negligence) for all costs, losses and damages (including indirect and consequential costs, losses and damages) caused by or arising from anyone using or relying on the information shown in this document for any purpose whatsoever. © Copyright Moreton Bay Regional Council 2016

DCDB (Version Apr 2016) is reproduced with the permission of the State of Queensland.



OM-8 BH
Overlay Map

OM_Building_Heights.mxd



PLANNING SCHEME
OVERLAY MAP - BUILDING HEIGHTS

- Property boundaries
- Building height exception
- Building heights
- Not Specified
 - Max 8.5m
 - Max 12m
 - Max 15m
 - Max 21m & Min 5m
 - Max 21m
 - Max 27m & Min 8.5m
 - Max 27m
 - Max 30m
 - Max 39m

Please read the following notes about this map:

This overlay map only affects your property if you wish to develop (e.g. change use, build or extend).

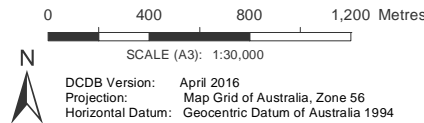
This map shows the height of buildings and structures supported by the planning scheme.

This overlay map assists with interpreting and applying development requirements throughout the planning scheme.

Refer to the relevant zone code, local plan code and development code for requirements associated with this overlay map.

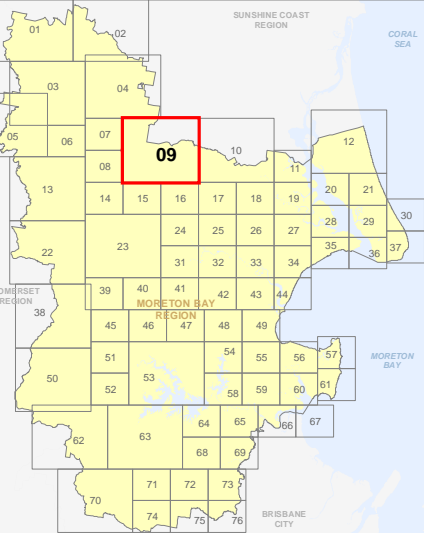
For further information regarding this overlay map, please refer to the Overlay information sheet on Council's website (www.moretonbay.qld.gov.au/mbrcplanningscheme) or contact council on 3205 0555.

Effective from 20 June 2016

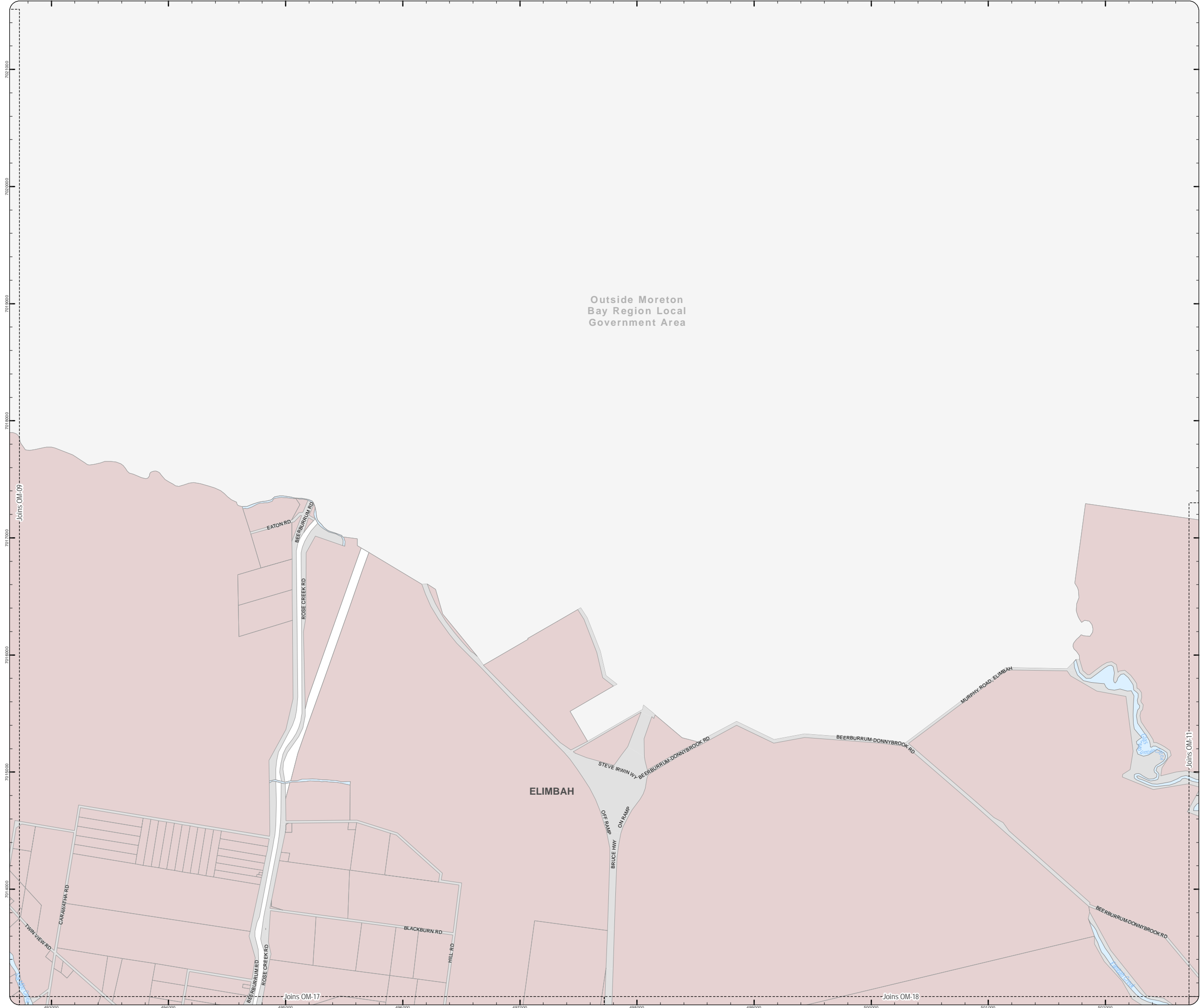


DISCLAIMER: Some of the information shown in this document has been provided to Council from external third parties. Council makes no representation and gives no warranty about the accuracy, reliability, completeness or suitability for any particular purpose of the information. Persons should not rely on the information shown in this document to make any decision with financial or legal implications and should instead rely on their own enquiries. To the full extent that it is able to do so in law, Council disclaims all liability (including liability in negligence) for all costs, losses and damages (including indirect and consequential costs, losses and damages) caused by or arising from anyone using or relying on the information shown in this document for any purpose whatsoever. © Copyright Moreton Bay Regional Council 2016

DCDB (Version Apr 2016) is reproduced with the permission of the State of Queensland.



OM-9 BH
Overlay Map



PLANNING SCHEME
OVERLAY MAP - BUILDING HEIGHTS

- Property boundaries
- Building height exception
- Building heights
- Not Specified
 - Max 8.5m
 - Max 12m
 - Max 15m
 - Max 21m & Min 5m
 - Max 21m
 - Max 27m & Min 8.5m
 - Max 27m
 - Max 30m
 - Max 39m

Please read the following notes about this map:

This overlay map only affects your property if you wish to develop (e.g. change use, build or extend).

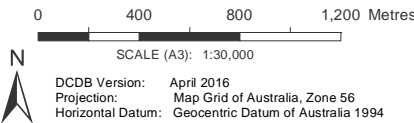
This map shows the height of buildings and structures supported by the planning scheme.

This overlay map assists with interpreting and applying development requirements throughout the planning scheme.

Refer to the relevant zone code, local plan code and development code for requirements associated with this overlay map.

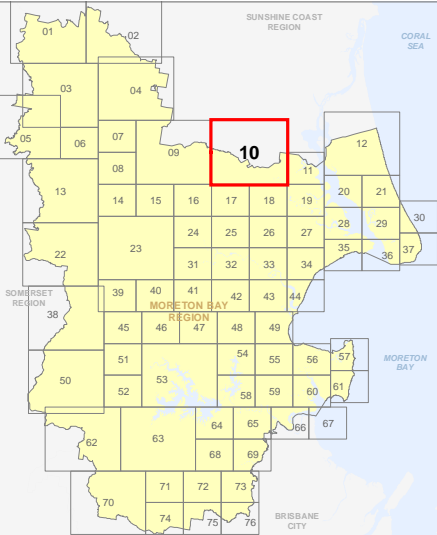
For further information regarding this overlay map, please refer to the Overlay information sheet on Council's website (www.moretonbay.qld.gov.au/mbrcplanningscheme) or contact council on 3205 0555.

Effective from 20 June 2016

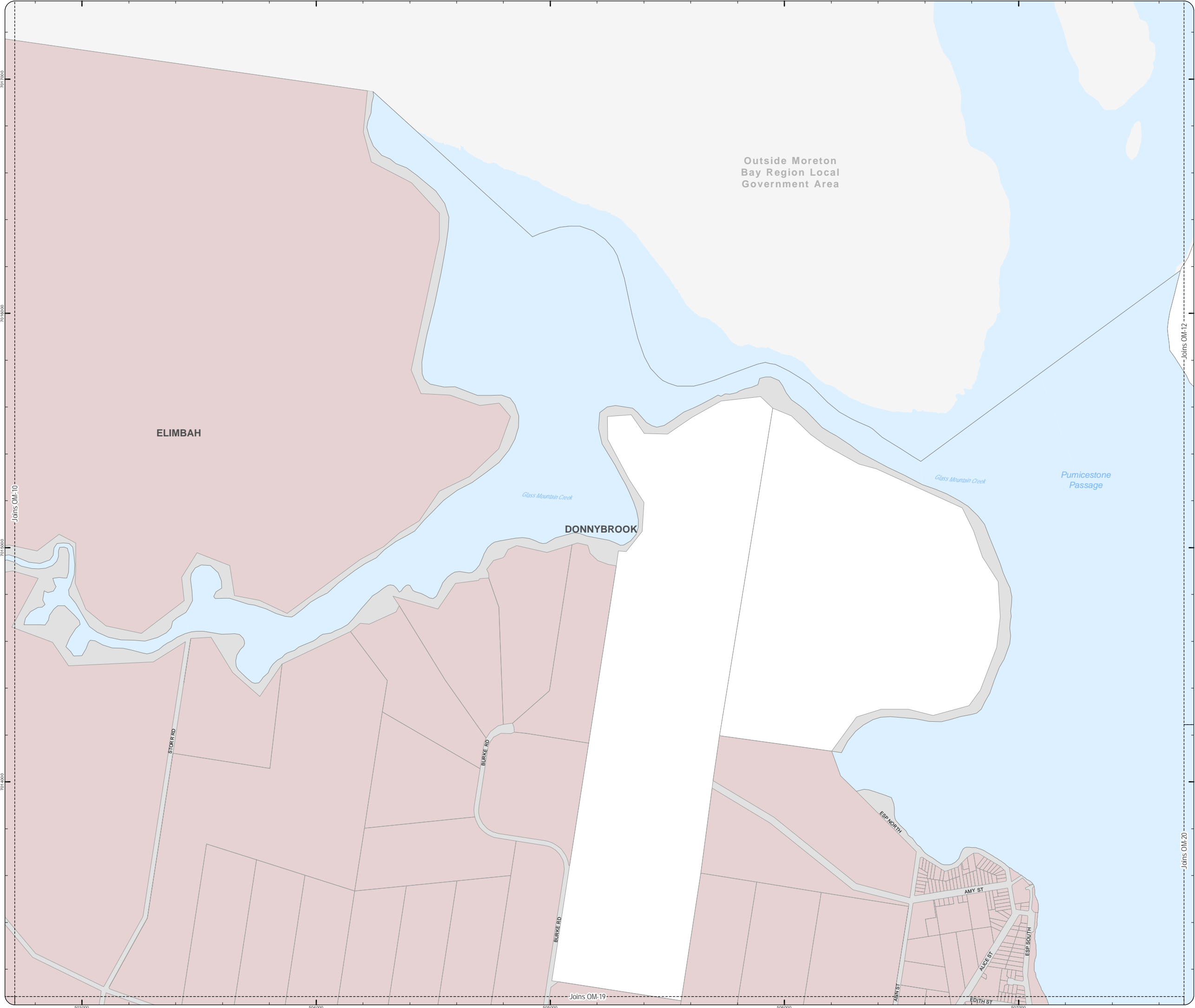


DISCLAIMER: Some of the information shown in this document has been provided to Council from external third parties. Council makes no representation and gives no warranty about the accuracy, reliability, completeness or suitability for any particular purpose of the information. Persons should not rely on the information shown in this document to make any decision with financial or legal implications and should instead rely on their own enquiries. To the full extent that it is able to do so in law, Council disclaims all liability (including liability in negligence) for all costs, losses and damages (including indirect and consequential costs, losses and damages) caused by or arising from anyone using or relying on the information shown in this document for any purpose whatsoever. © Copyright Moreton Bay Regional Council 2016

DCDB (Version Apr 2016) is reproduced with the permission of the State of Queensland.



OM_Building_Heights.mxd



PLANNING SCHEME
OVERLAY MAP - BUILDING HEIGHTS

- Property boundaries
- Building height exception
- Building heights
- Not Specified
 - Max 8.5m
 - Max 12m
 - Max 15m
 - Max 21m & Min 5m
 - Max 21m
 - Max 27m & Min 8.5m
 - Max 27m
 - Max 30m
 - Max 39m

Please read the following notes about this map:

This overlay map only affects your property if you wish to develop (e.g. change use, build or extend).

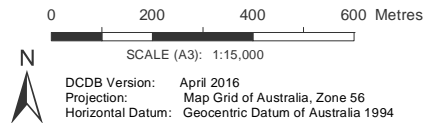
This map shows the height of buildings and structures supported by the planning scheme.

This overlay map assists with interpreting and applying development requirements throughout the planning scheme.

Refer to the relevant zone code, local plan code and development code for requirements associated with this overlay map.

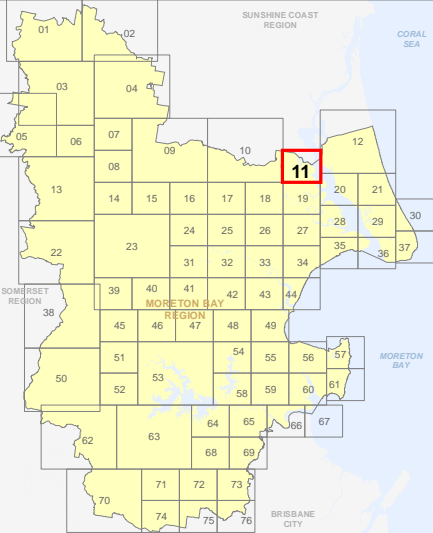
For further information regarding this overlay map, please refer to the Overlay information sheet on Council's website (www.moretonbay.qld.gov.au/mbrcplanningscheme) or contact council on 3205 0555.

Effective from 20 June 2016



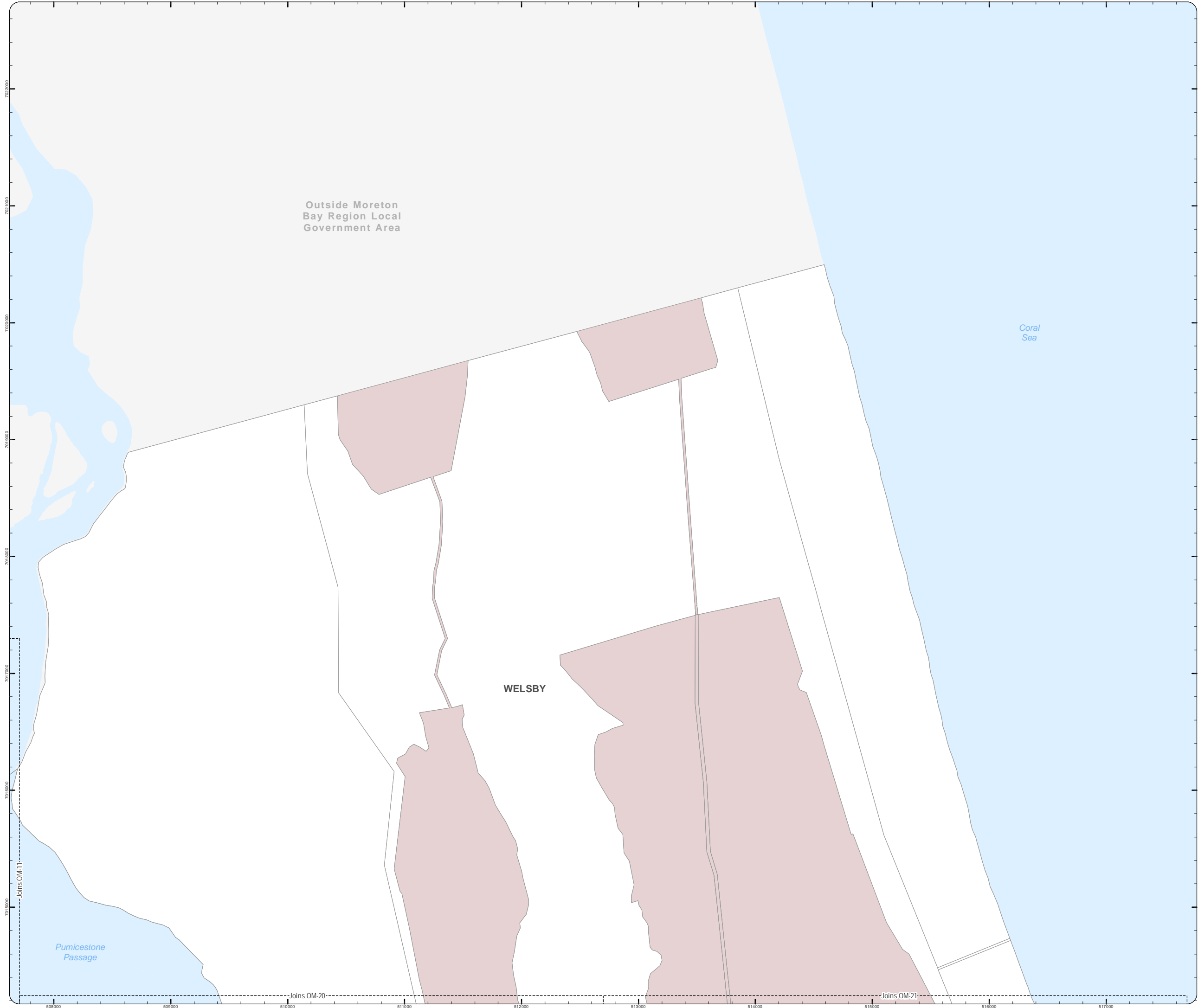
DISCLAIMER: Some of the information shown in this document has been provided to Council from external third parties. Council makes no representation and gives no warranty about the accuracy, reliability, completeness or suitability for any particular purpose of the information. Persons should not rely on the information shown in this document to make any decision with financial or legal implications and should instead rely on their own enquiries. To the full extent that it is able to do so in law, Council disclaims all liability (including liability in negligence) for all costs, losses and damages (including indirect and consequential costs, losses and damages) caused by or arising from anyone using or relying on the information shown in this document for any purpose whatsoever. © Copyright Moreton Bay Regional Council 2016

DCDB (Version Apr 2016) is reproduced with the permission of the State of Queensland.



OM-11 BH
Overlay Map

OM_Building_Heights.mxd



PLANNING SCHEME
OVERLAY MAP - BUILDING HEIGHTS

- Property boundaries
- Building height exception
- Building heights
- Not Specified
 - Max 8.5m
 - Max 12m
 - Max 15m
 - Max 21m & Min 5m
 - Max 21m
 - Max 27m & Min 8.5m
 - Max 27m
 - Max 30m
 - Max 39m

Please read the following notes about this map:

This overlay map only affects your property if you wish to develop (e.g. change use, build or extend).

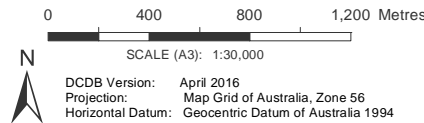
This map shows the height of buildings and structures supported by the planning scheme.

This overlay map assists with interpreting and applying development requirements throughout the planning scheme.

Refer to the relevant zone code, local plan code and development code for requirements associated with this overlay map.

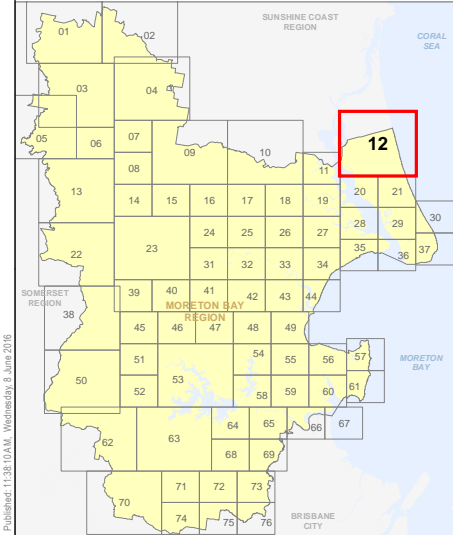
For further information regarding this overlay map, please refer to the Overlay information sheet on Council's website (www.moretonbay.qld.gov.au/mbrcplanningscheme) or contact council on 3205 0555.

Effective from 20 June 2016

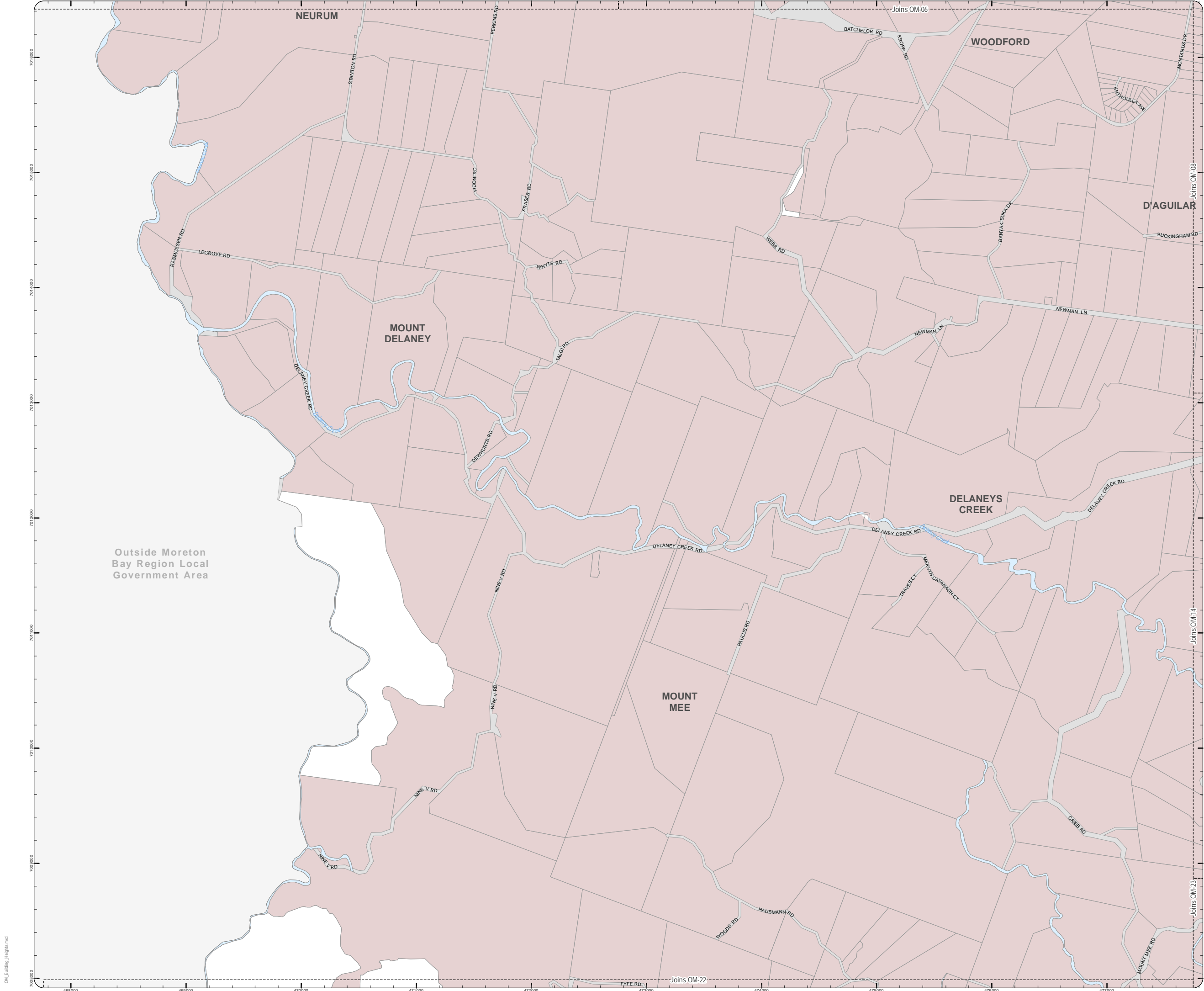


DISCLAIMER: Some of the information shown in this document has been provided to Council from external third parties. Council makes no representation and gives no warranty about the accuracy, reliability, completeness or suitability for any particular purpose of the information. Persons should not rely on the information shown in this document to make any decision with financial or legal implications and should instead rely on their own enquiries. To the full extent that it is able to do so in law, Council disclaims all liability (including liability in negligence) for all costs, losses and damages (including indirect and consequential costs, losses and damages) caused by or arising from anyone using or relying on the information shown in this document for any purpose whatsoever. © Copyright Moreton Bay Regional Council 2016

DCDB (Version Apr 2016) is reproduced with the permission of the State of Queensland.



**OM-12 BH
Overlay Map**



PLANNING SCHEME
OVERLAY MAP - BUILDING HEIGHTS

- Property boundaries
- Building height exception
- Building heights
- Not Specified
 - Max 8.5m
 - Max 12m
 - Max 15m
 - Max 21m & Min 5m
 - Max 21m
 - Max 27m & Min 8.5m
 - Max 27m
 - Max 30m
 - Max 39m

Please read the following notes about this map:

This overlay map only affects your property if you wish to develop (e.g. change use, build or extend).

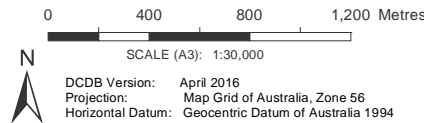
This map shows the height of buildings and structures supported by the planning scheme.

This overlay map assists with interpreting and applying development requirements throughout the planning scheme.

Refer to the relevant zone code, local plan code and development code for requirements associated with this overlay map.

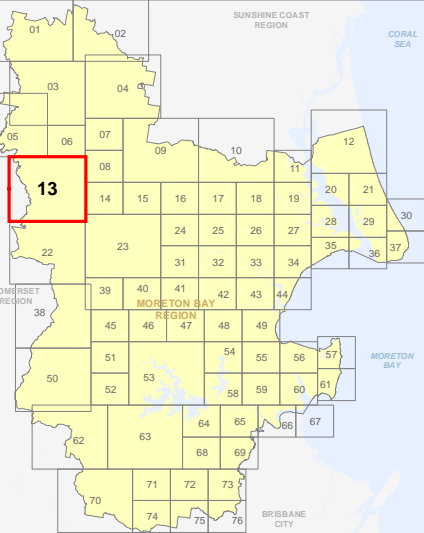
For further information regarding this overlay map, please refer to the Overlay information sheet on Council's website (www.moretonbay.qld.gov.au/mbrcplanningscheme) or contact council on 3205 0555.

Effective from 20 June 2016

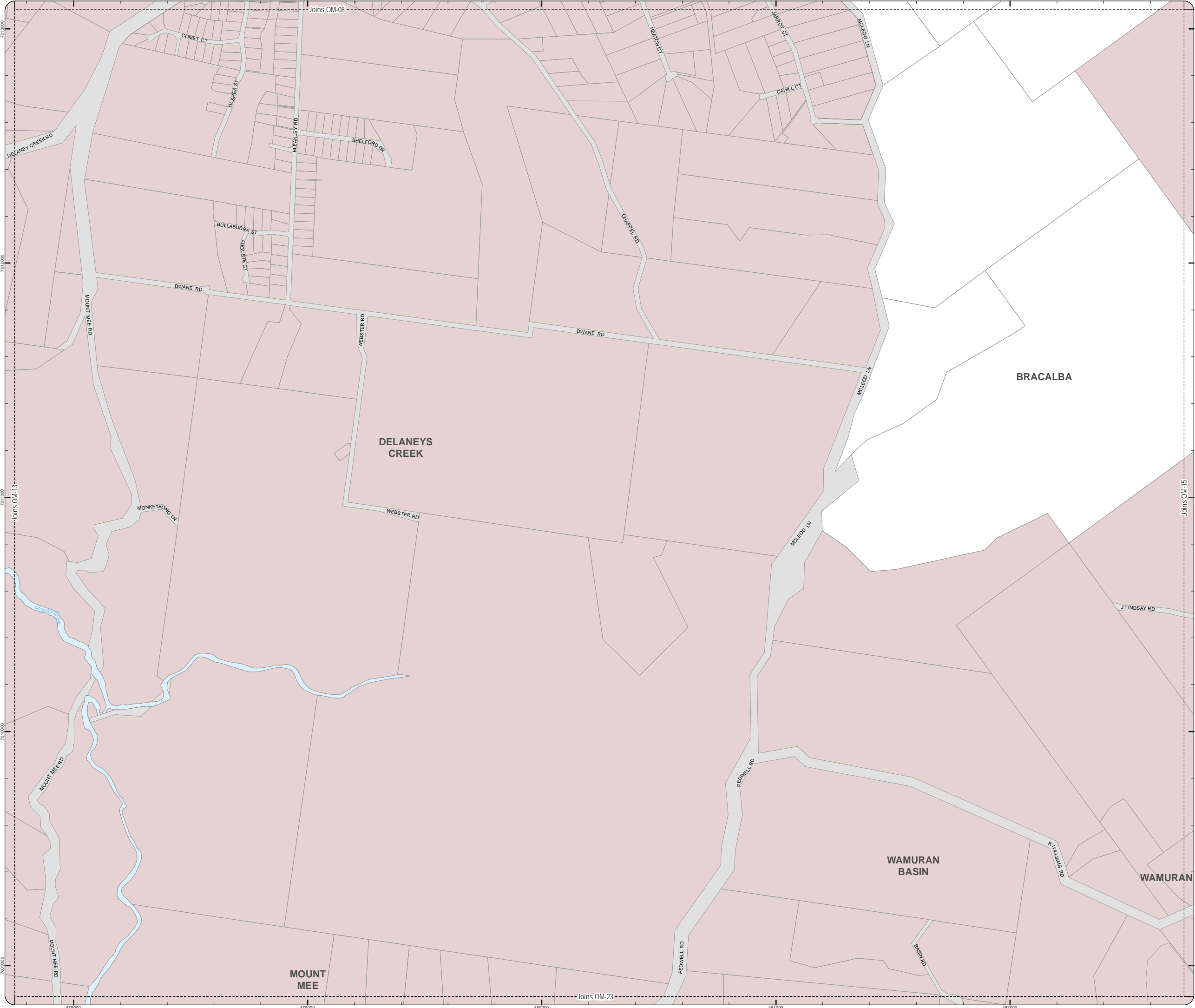


DISCLAIMER: Some of the information shown in this document has been provided to Council from external third parties. Council makes no representation and gives no warranty about the accuracy, reliability, completeness or suitability for any particular purpose of the information. Persons should not rely on the information shown in this document to make any decision with financial or legal implications and should instead rely on their own enquiries. To the full extent that it is able to do so in law, Council disclaims all liability (including liability in negligence) for all costs, losses and damages (including indirect and consequential costs, losses and damages) caused by or arising from anyone using or relying on the information shown in this document for any purpose whatsoever. © Copyright Moreton Bay Regional Council 2016

DCDB (Version Apr 2016) is reproduced with the permission of the State of Queensland.



OM-13 BH
Overlay Map



PLANNING SCHEME
OVERLAY MAP - BUILDING HEIGHTS

- Property boundaries
- Building height exception
- Building heights
- Not Specified
 - Max 8.5m
 - Max 12m
 - Max 15m
 - Max 21m & Min 5m
 - Max 21m
 - Max 27m & Min 8.5m
 - Max 27m
 - Max 30m
 - Max 39m

Please read the following notes about this map:

This overlay map only affects your property if you wish to develop (e.g. change use, build or extend).

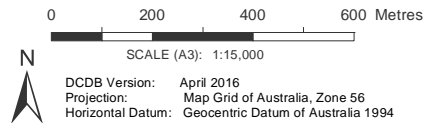
This map shows the height of buildings and structures supported by the planning scheme.

This overlay map assists with interpreting and applying development requirements throughout the planning scheme.

Refer to the relevant zone code, local plan code and development code for requirements associated with this overlay map.

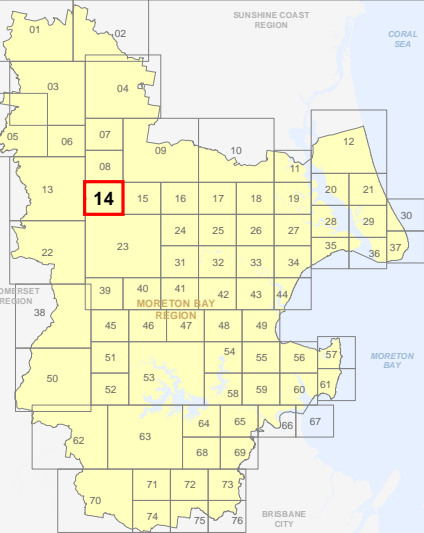
For further information regarding this overlay map, please refer to the Overlay information sheet on Council's website (www.moretonbay.qld.gov.au/mbrplanningscheme) or contact council on 3205 0555.

Effective from 20 June 2016

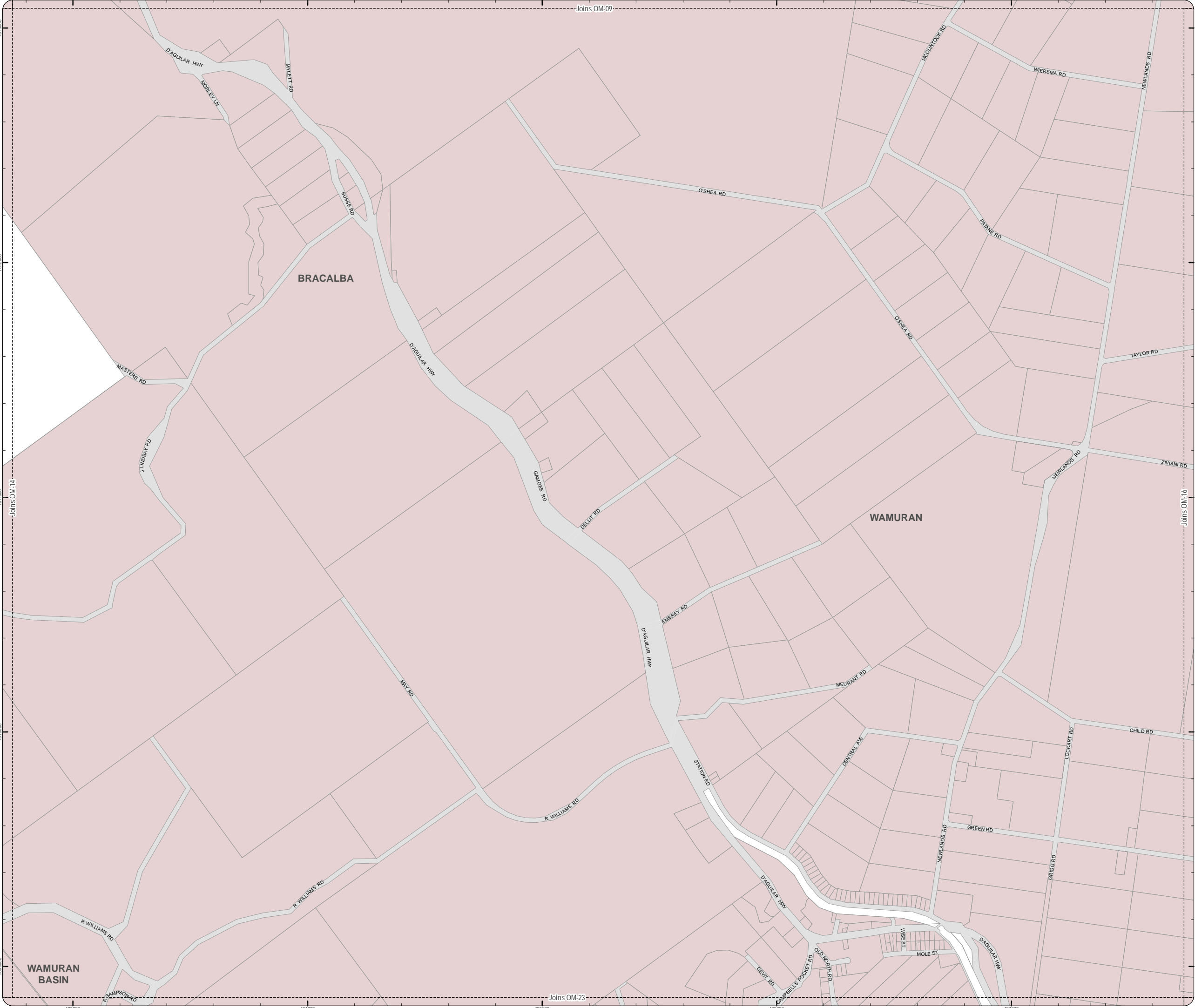


DISCLAIMER: Some of the information shown in this document has been provided to Council from external third parties. Council makes no representation and gives no warranty about the accuracy, reliability, completeness or suitability for any particular purpose of the information. Persons should not rely on the information shown in this document to make any decision with financial or legal implications and should instead rely on their own enquiries. To the full extent that it is able to do so in law, Council disclaims all liability (including liability in negligence) for all costs, losses and damages (including indirect and consequential costs, losses and damages) caused by or arising from anyone using or relying on the information shown in this document for any purpose whatsoever. © Copyright Moreton Bay Regional Council 2016

DCDB (Version Apr 2016) is reproduced with the permission of the State of Queensland.



OM-14 BH
Overlay Map



PLANNING SCHEME
OVERLAY MAP - BUILDING HEIGHTS

- Property boundaries
- Building height exception
- Building heights
- Not Specified
 - Max 8.5m
 - Max 12m
 - Max 15m
 - Max 21m & Min 5m
 - Max 21m
 - Max 27m & Min 8.5m
 - Max 27m
 - Max 30m
 - Max 39m

Please read the following notes about this map:

This overlay map only affects your property if you wish to develop (e.g. change use, build or extend).

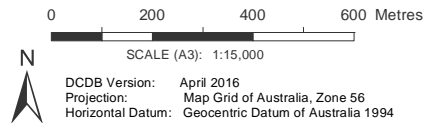
This map shows the height of buildings and structures supported by the planning scheme.

This overlay map assists with interpreting and applying development requirements throughout the planning scheme.

Refer to the relevant zone code, local plan code and development code for requirements associated with this overlay map.

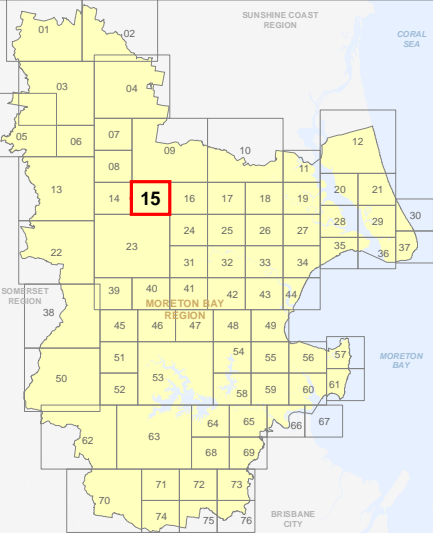
For further information regarding this overlay map, please refer to the Overlay information sheet on Council's website (www.moretonbay.qld.gov.au/mbrcplanningscheme) or contact council on 3205 0555.

Effective from 20 June 2016



DISCLAIMER: Some of the information shown in this document has been provided to Council from external third parties. Council makes no representation and gives no warranty about the accuracy, reliability, completeness or suitability for any particular purpose of the information. Persons should not rely on the information shown in this document to make any decision with financial or legal implications and should instead rely on their own enquiries. To the full extent that it is able to do so in law, Council disclaims all liability (including liability in negligence) for all costs, losses and damages (including indirect and consequential costs, losses and damages) caused by or arising from anyone using or relying on the information shown in this document for any purpose whatsoever. © Copyright Moreton Bay Regional Council 2016

DCDB (Version Apr 2016) is reproduced with the permission of the State of Queensland.





PLANNING SCHEME
OVERLAY MAP - BUILDING HEIGHTS

- Property boundaries
- Building height exception
- Building heights
- Not Specified
 - Max 8.5m
 - Max 12m
 - Max 15m
 - Max 21m & Min 5m
 - Max 21m
 - Max 27m & Min 8.5m
 - Max 27m
 - Max 30m
 - Max 39m

Please read the following notes about this map:

This overlay map only affects your property if you wish to develop (e.g. change use, build or extend).

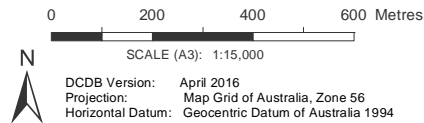
This map shows the height of buildings and structures supported by the planning scheme.

This overlay map assists with interpreting and applying development requirements throughout the planning scheme.

Refer to the relevant zone code, local plan code and development code for requirements associated with this overlay map.

For further information regarding this overlay map, please refer to the Overlay information sheet on Council's website (www.moretonbay.qld.gov.au/mbrplanningscheme) or contact council on 3205 0555.

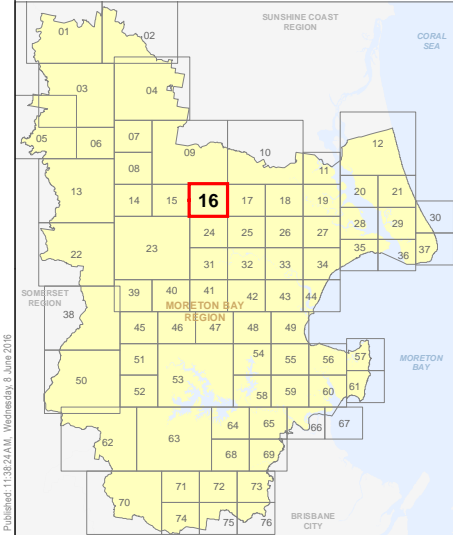
Effective from 20 June 2016



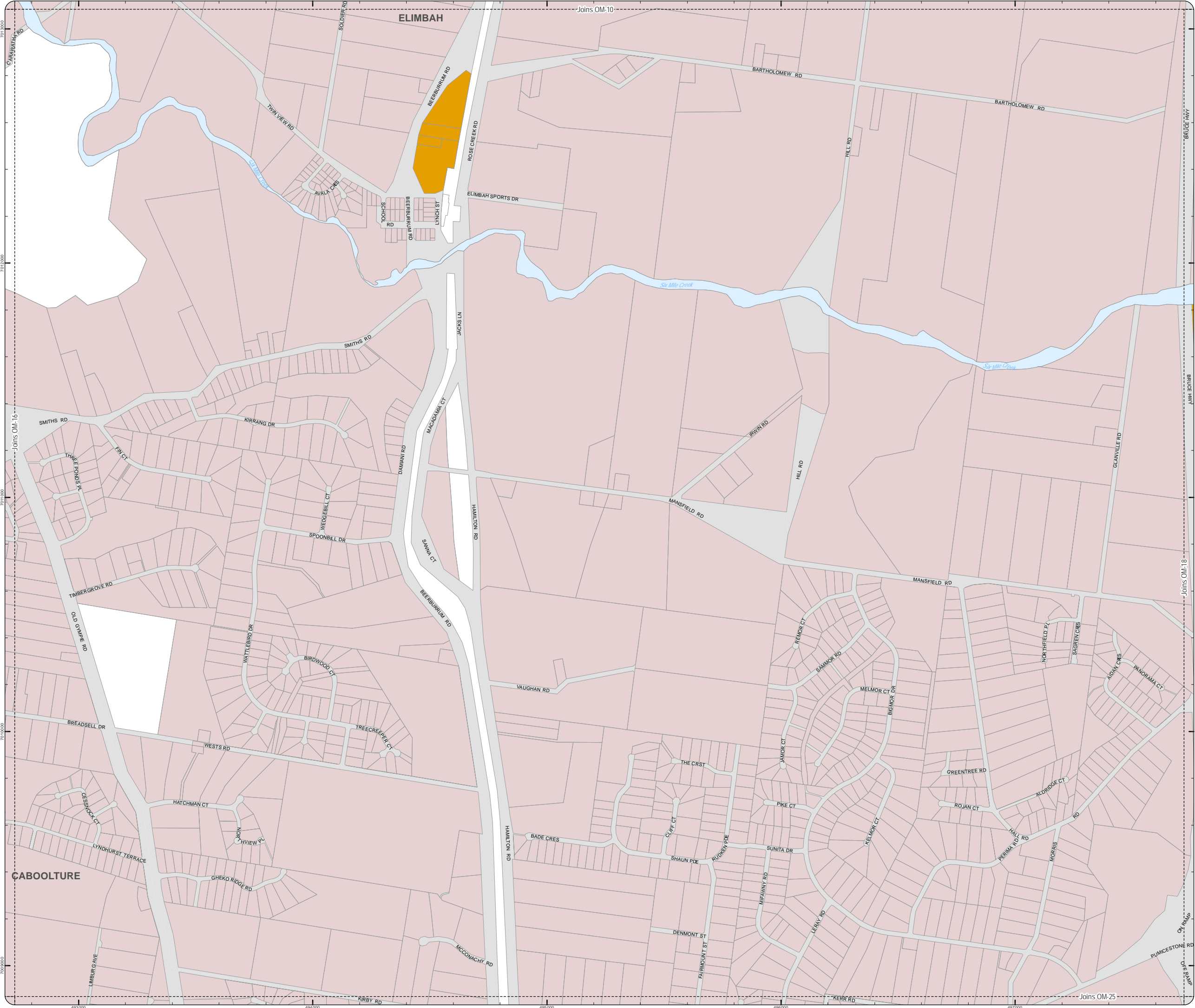
DCDB Version: April 2016
Projection: Map Grid of Australia, Zone 56
Horizontal Datum: Geocentric Datum of Australia 1994

DISCLAIMER: Some of the information shown in this document has been provided to Council from external third parties. Council makes no representation and gives no warranty about the accuracy, reliability, completeness or suitability for any particular purpose of the information. Persons should not rely on the information shown in this document to make any decision with financial or legal implications and should instead rely on their own enquiries. To the full extent that it is able to do so in law, Council disclaims all liability (including liability in negligence) for all costs, losses and damages (including indirect and consequential costs, losses and damages) caused by or arising from anyone using or relying on the information shown in this document for any purpose whatsoever. © Copyright Moreton Bay Regional Council 2016

DCDB (Version Apr 2016) is reproduced with the permission of the State of Queensland.



OM-16 BH
Overlay Map



PLANNING SCHEME
OVERLAY MAP - BUILDING HEIGHTS

- Property boundaries
- Building height exception
- Building heights
- Not Specified
 - Max 8.5m
 - Max 12m
 - Max 15m
 - Max 21m & Min 5m
 - Max 21m
 - Max 27m & Min 8.5m
 - Max 27m
 - Max 30m
 - Max 39m

Please read the following notes about this map:

This overlay map only affects your property if you wish to develop (e.g. change use, build or extend).

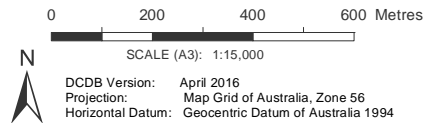
This map shows the height of buildings and structures supported by the planning scheme.

This overlay map assists with interpreting and applying development requirements throughout the planning scheme.

Refer to the relevant zone code, local plan code and development code for requirements associated with this overlay map.

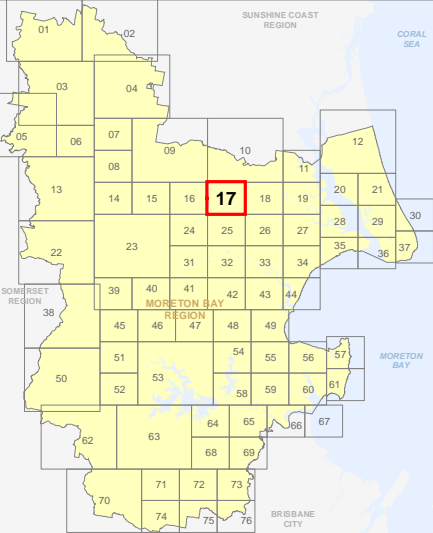
For further information regarding this overlay map, please refer to the Overlay information sheet on Council's website (www.moretonbay.qld.gov.au/mbrplanningscheme) or contact council on 3205 0555.

Effective from 20 June 2016

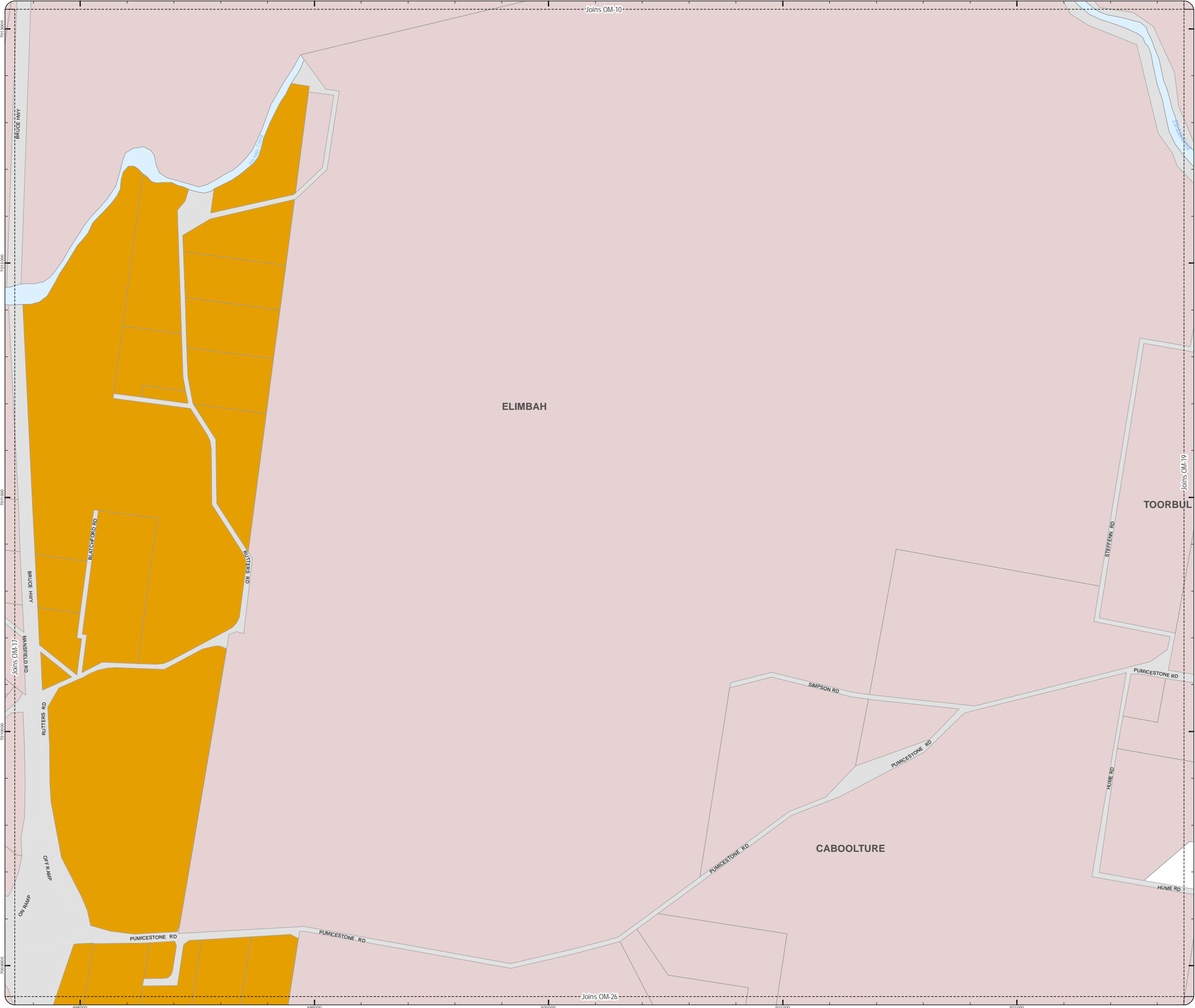


DISCLAIMER: Some of the information shown in this document has been provided to Council from external third parties. Council makes no representation and gives no warranty about the accuracy, reliability, completeness or suitability for any particular purpose of the information. Persons should not rely on the information shown in this document to make any decision with financial or legal implications and should instead rely on their own enquiries. To the full extent that it is able to do so in law, Council disclaims all liability (including liability in negligence) for all costs, losses and damages (including indirect and consequential costs, losses and damages) caused by or arising from anyone using or relying on the information shown in this document for any purpose whatsoever. © Copyright Moreton Bay Regional Council 2016

DCDB (Version Apr 2016) is reproduced with the permission of the State of Queensland.



OM-17 BH
Overlay Map



PLANNING SCHEME
OVERLAY MAP - BUILDING HEIGHTS

- Property boundaries
- Building height exception
- Building heights
- Not Specified
 - Max 8.5m
 - Max 12m
 - Max 15m
 - Max 21m & Min 5m
 - Max 21m
 - Max 27m & Min 8.5m
 - Max 27m
 - Max 30m
 - Max 39m

Please read the following notes about this map:

This overlay map only affects your property if you wish to develop (e.g. change use, build or extend).

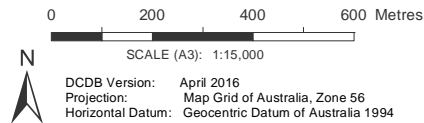
This map shows the height of buildings and structures supported by the planning scheme.

This overlay map assists with interpreting and applying development requirements throughout the planning scheme.

Refer to the relevant zone code, local plan code and development code for requirements associated with this overlay map.

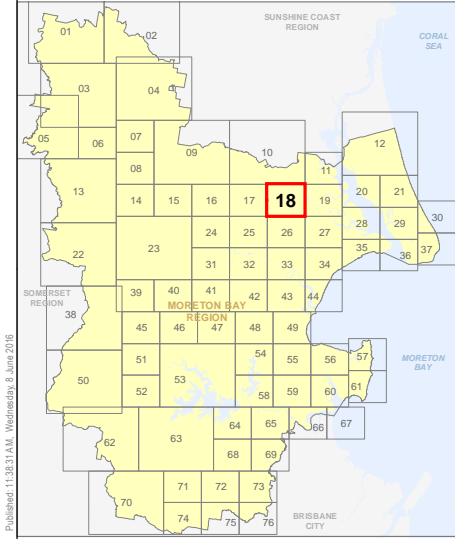
For further information regarding this overlay map, please refer to the Overlay information sheet on Council's website (www.moretonbay.qld.gov.au/mbrcplanningscheme) or contact council on 3205 0555.

Effective from 20 June 2016

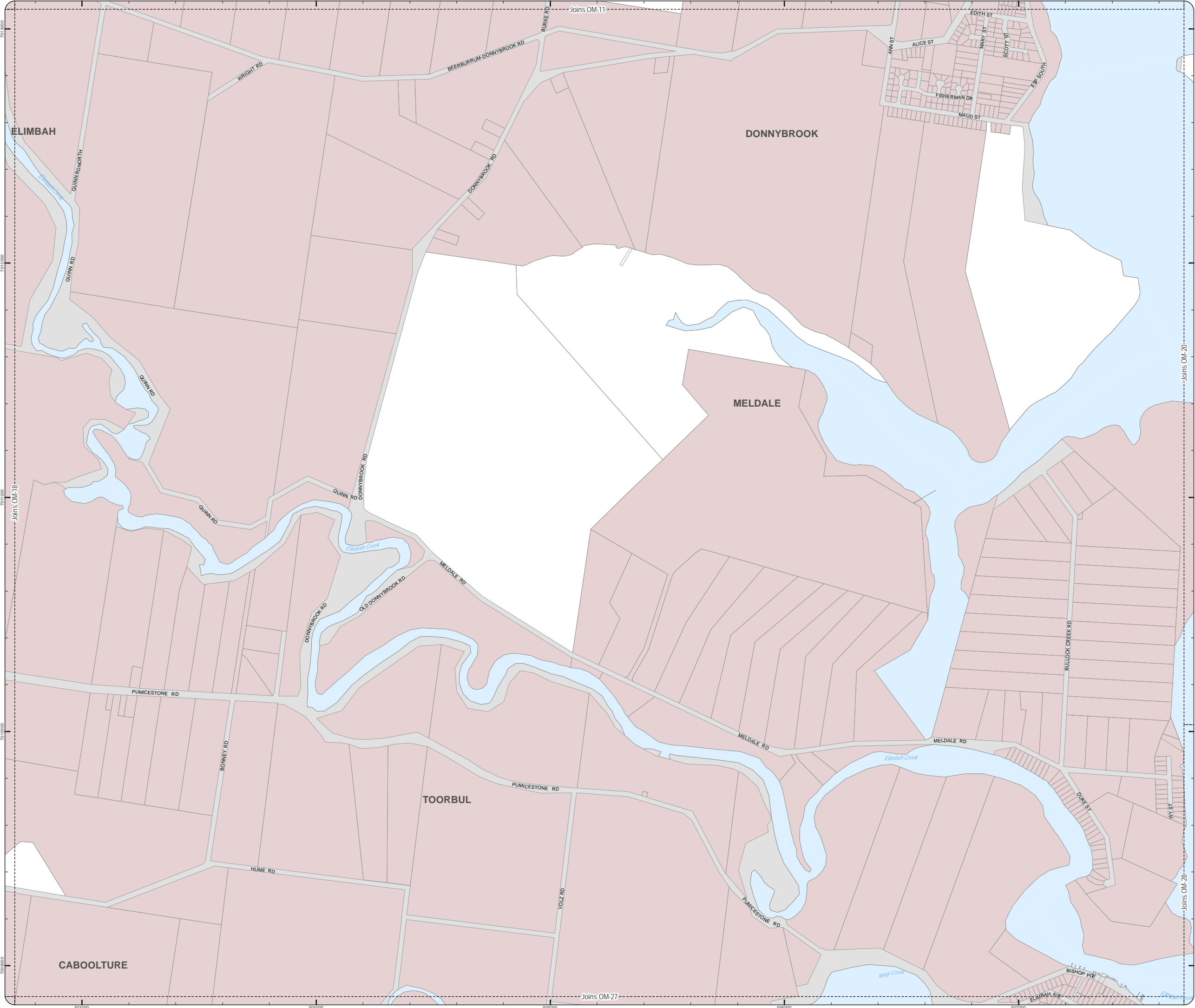


DISCLAIMER: Some of the information shown in this document has been provided to Council from external third parties. Council makes no representation and gives no warranty about the accuracy, reliability, completeness or suitability for any particular purpose of the information. Persons should not rely on the information shown in this document to make any decision with financial or legal implications and should instead rely on their own enquiries. To the full extent that it is able to do so in law, Council disclaims all liability (including liability in negligence) for all costs, losses and damages (including indirect and consequential costs, losses and damages) caused by or arising from anyone using or relying on the information shown in this document for any purpose whatsoever. © Copyright Moreton Bay Regional Council 2016

DCDB (Version Apr 2016) is reproduced with the permission of the State of Queensland.



OM-18 BH
Overlay Map



PLANNING SCHEME
OVERLAY MAP - BUILDING HEIGHTS

- Property boundaries
- Building height exception
- Building heights
- Not Specified
 - Max 8.5m
 - Max 12m
 - Max 15m
 - Max 21m & Min 5m
 - Max 21m
 - Max 27m & Min 8.5m
 - Max 27m
 - Max 30m
 - Max 39m

Please read the following notes about this map:

This overlay map only affects your property if you wish to develop (e.g. change use, build or extend).

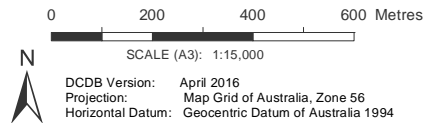
This map shows the height of buildings and structures supported by the planning scheme.

This overlay map assists with interpreting and applying development requirements throughout the planning scheme.

Refer to the relevant zone code, local plan code and development code for requirements associated with this overlay map.

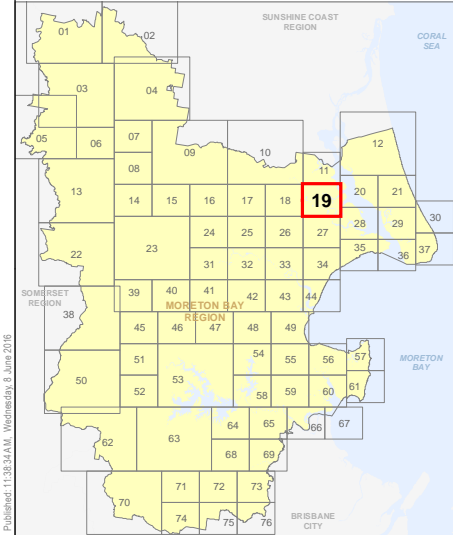
For further information regarding this overlay map, please refer to the Overlay information sheet on Council's website (www.moretonbay.qld.gov.au/mbrcplanningscheme) or contact council on 3205 0555.

Effective from 20 June 2016

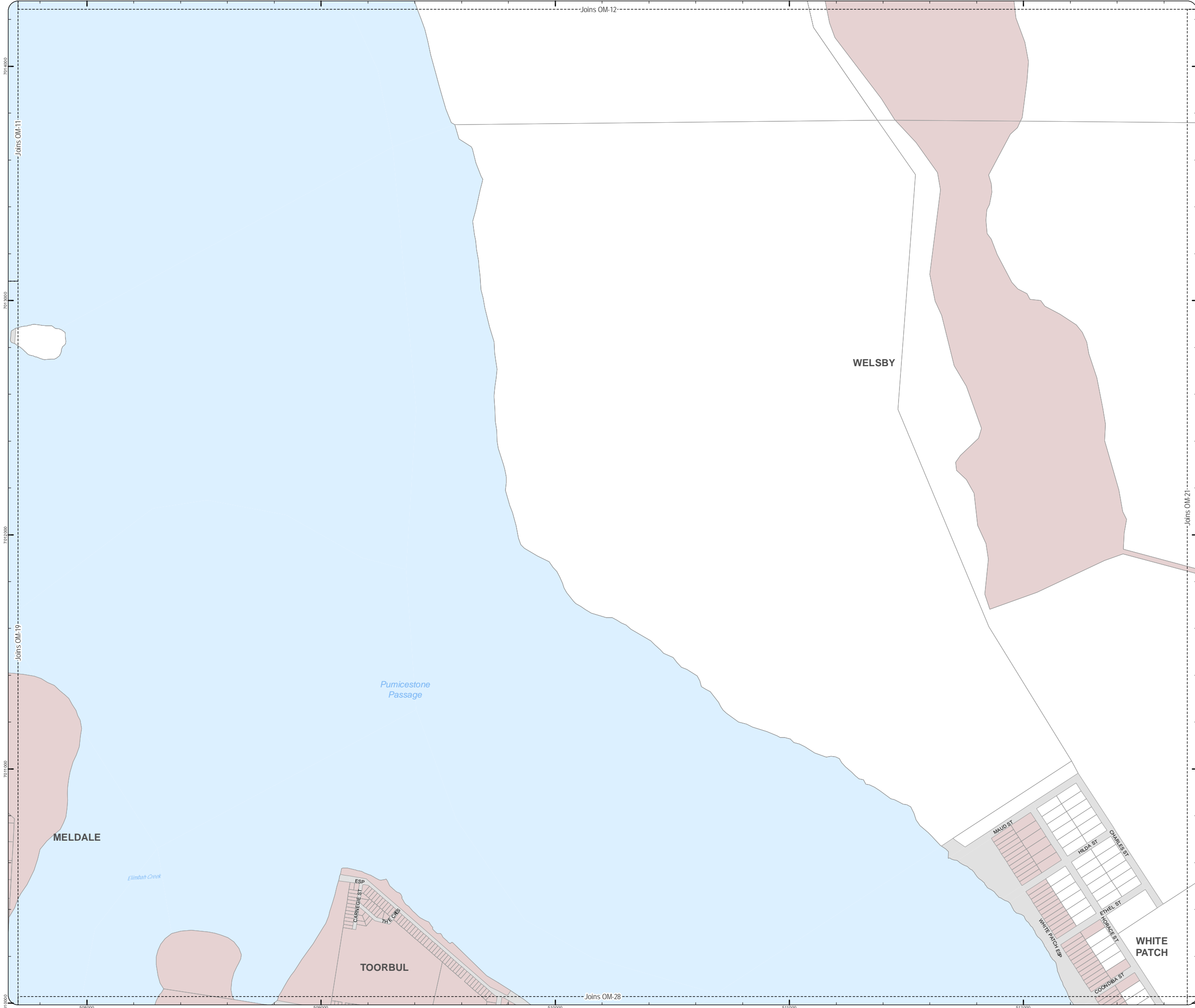


DISCLAIMER: Some of the information shown in this document has been provided to Council from external third parties. Council makes no representation and gives no warranty about the accuracy, reliability, completeness or suitability for any particular purpose of the information. Persons should not rely on the information shown in this document to make any decision with financial or legal implications and should instead rely on their own enquiries. To the full extent that it is able to do so in law, Council disclaims all liability (including liability in negligence) for all costs, losses and damages (including indirect and consequential costs, losses and damages) caused by or arising from anyone using or relying on the information shown in this document for any purpose whatsoever. © Copyright Moreton Bay Regional Council 2016

DCDB (Version Apr 2016) is reproduced with the permission of the State of Queensland.



OM_Building_Heights.mxd



PLANNING SCHEME
OVERLAY MAP - BUILDING HEIGHTS

- Property boundaries
- Building height exception
- Building heights
- Not Specified
 - Max 8.5m
 - Max 12m
 - Max 15m
 - Max 21m & Min 5m
 - Max 21m
 - Max 27m & Min 8.5m
 - Max 27m
 - Max 30m
 - Max 39m

Please read the following notes about this map:

This overlay map only affects your property if you wish to develop (e.g. change use, build or extend).

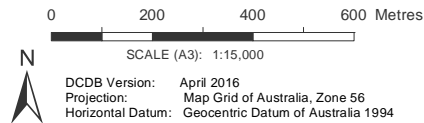
This map shows the height of buildings and structures supported by the planning scheme.

This overlay map assists with interpreting and applying development requirements throughout the planning scheme.

Refer to the relevant zone code, local plan code and development code for requirements associated with this overlay map.

For further information regarding this overlay map, please refer to the Overlay information sheet on Council's website (www.moretonbay.qld.gov.au/mbrcplanningscheme) or contact council on 3205 0555.

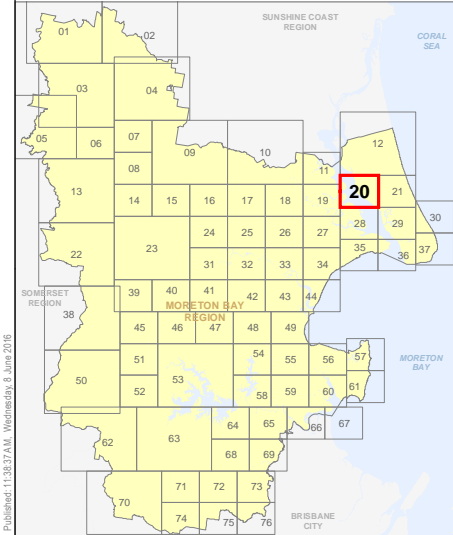
Effective from 20 June 2016



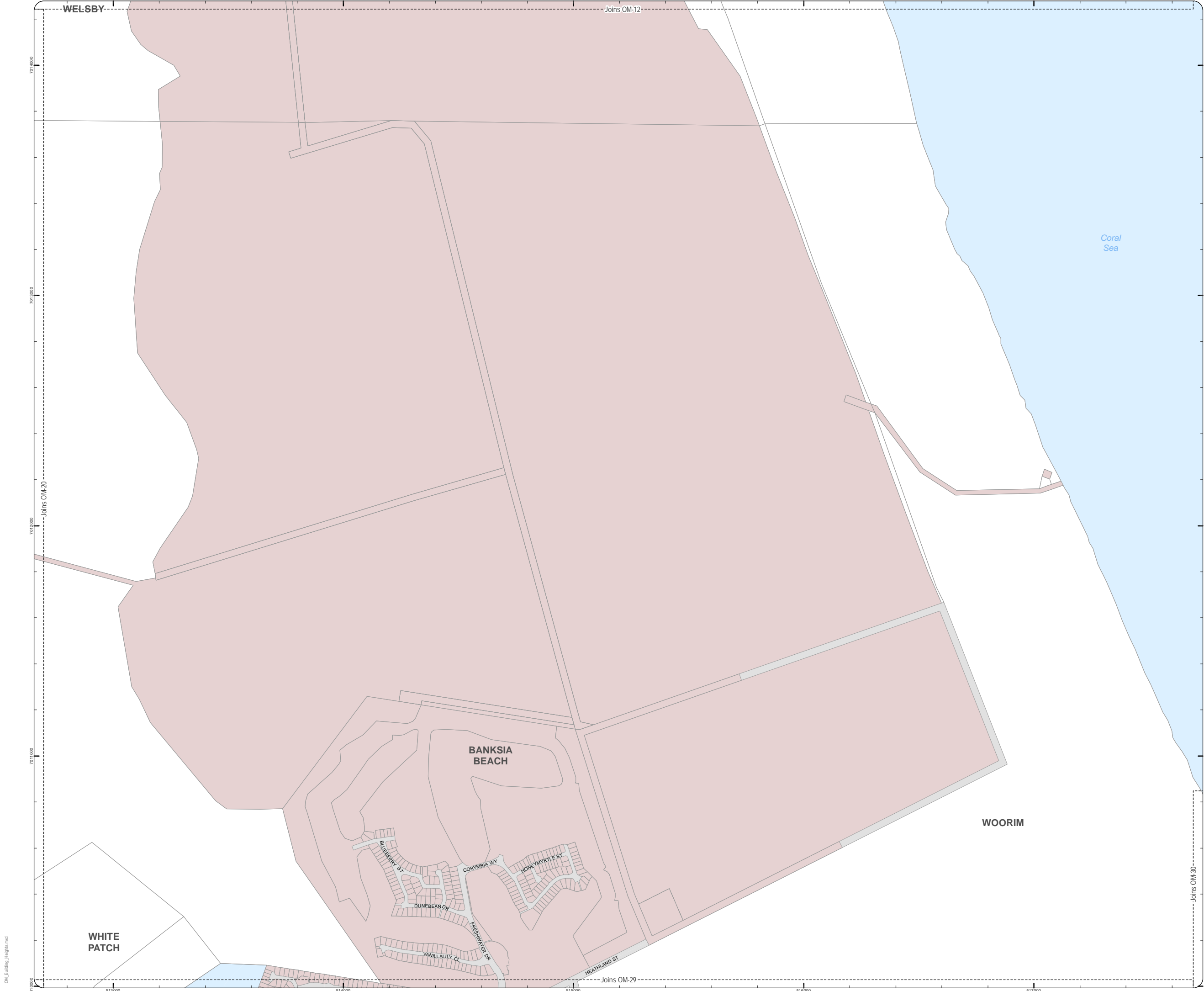
DCDB Version: April 2016
Projection: Map Grid of Australia, Zone 56
Horizontal Datum: Geocentric Datum of Australia 1994

DISCLAIMER: Some of the information shown in this document has been provided to Council from external third parties. Council makes no representation and gives no warranty about the accuracy, reliability, completeness or suitability for any particular purpose of the information. Persons should not rely on the information shown in this document to make any decision with financial or legal implications and should instead rely on their own enquiries. To the full extent that it is able to do so in law, Council disclaims all liability (including liability in negligence) for all costs, losses and damages (including indirect and consequential costs, losses and damages) caused by or arising from anyone using or relying on the information shown in this document for any purpose whatsoever. © Copyright Moreton Bay Regional Council 2016

DCDB (Version Apr 2016) is reproduced with the permission of the State of Queensland.



OM-20 BH
Overlay Map



PLANNING SCHEME
OVERLAY MAP - BUILDING HEIGHTS

- Property boundaries
- Building height exception
- Building heights
- Not Specified
 - Max 8.5m
 - Max 12m
 - Max 15m
 - Max 21m & Min 5m
 - Max 21m
 - Max 27m & Min 8.5m
 - Max 27m
 - Max 30m
 - Max 39m

Please read the following notes about this map:

This overlay map only affects your property if you wish to develop (e.g. change use, build or extend).

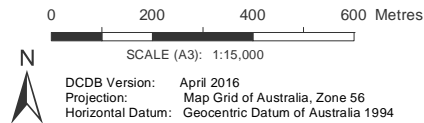
This map shows the height of buildings and structures supported by the planning scheme.

This overlay map assists with interpreting and applying development requirements throughout the planning scheme.

Refer to the relevant zone code, local plan code and development code for requirements associated with this overlay map.

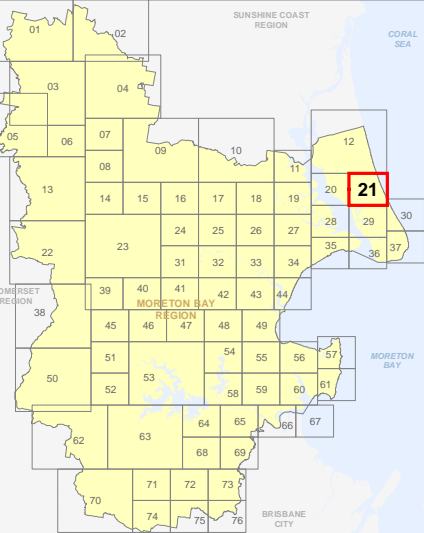
For further information regarding this overlay map, please refer to the Overlay information sheet on Council's website (www.moretonbay.qld.gov.au/mbrcplanningscheme) or contact council on 3205 0555.

Effective from 20 June 2016



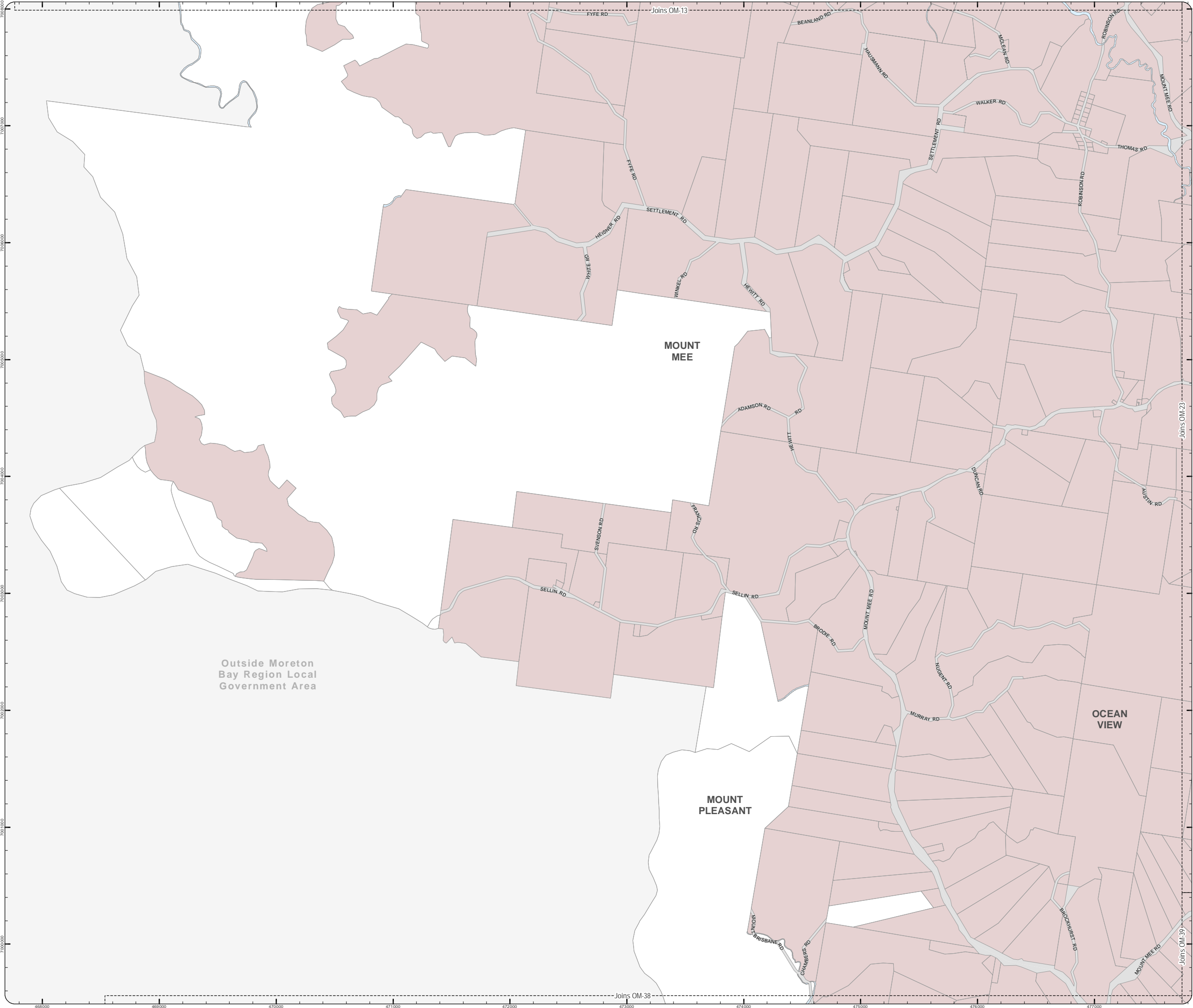
DISCLAIMER: Some of the information shown in this document has been provided to Council from external third parties. Council makes no representation and gives no warranty about the accuracy, reliability, completeness or suitability for any particular purpose of the information. Persons should not rely on the information shown in this document to make any decision with financial or legal implications and should instead rely on their own enquiries. To the full extent that it is able to do so in law, Council disclaims all liability (including liability in negligence) for all costs, losses and damages (including indirect and consequential costs, losses and damages) caused by or arising from anyone using or relying on the information shown in this document for any purpose whatsoever. © Copyright Moreton Bay Regional Council 2016

DCDB (Version Apr 2016) is reproduced with the permission of the State of Queensland.



OM-21 BH
Overlay Map

OM_Building_Heights.mxd



**PLANNING SCHEME
OVERLAY MAP - BUILDING HEIGHTS**

- Property boundaries
- Building height exception
- Building heights
- Not Specified
 - Max 8.5m
 - Max 12m
 - Max 15m
 - Max 21m & Min 5m
 - Max 21m
 - Max 27m & Min 8.5m
 - Max 27m
 - Max 30m
 - Max 39m

Please read the following notes about this map:

This overlay map only affects your property if you wish to develop (e.g. change use, build or extend).

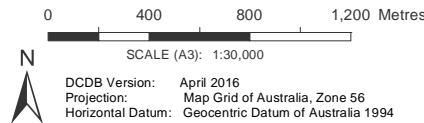
This map shows the height of buildings and structures supported by the planning scheme.

This overlay map assists with interpreting and applying development requirements throughout the planning scheme.

Refer to the relevant zone code, local plan code and development code for requirements associated with this overlay map.

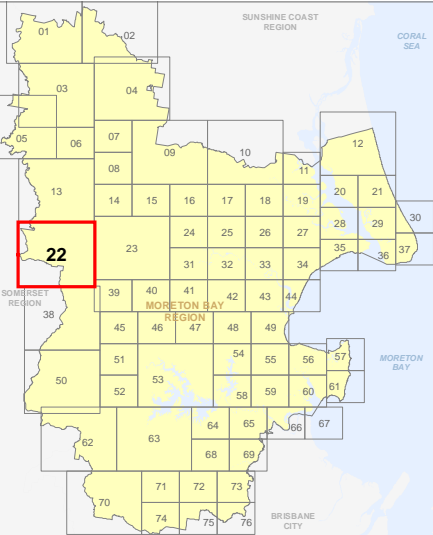
For further information regarding this overlay map, please refer to the Overlay information sheet on Council's website (www.moretonbay.qld.gov.au/mbrcplanningscheme) or contact council on 3205 0555.

Effective from 20 June 2016

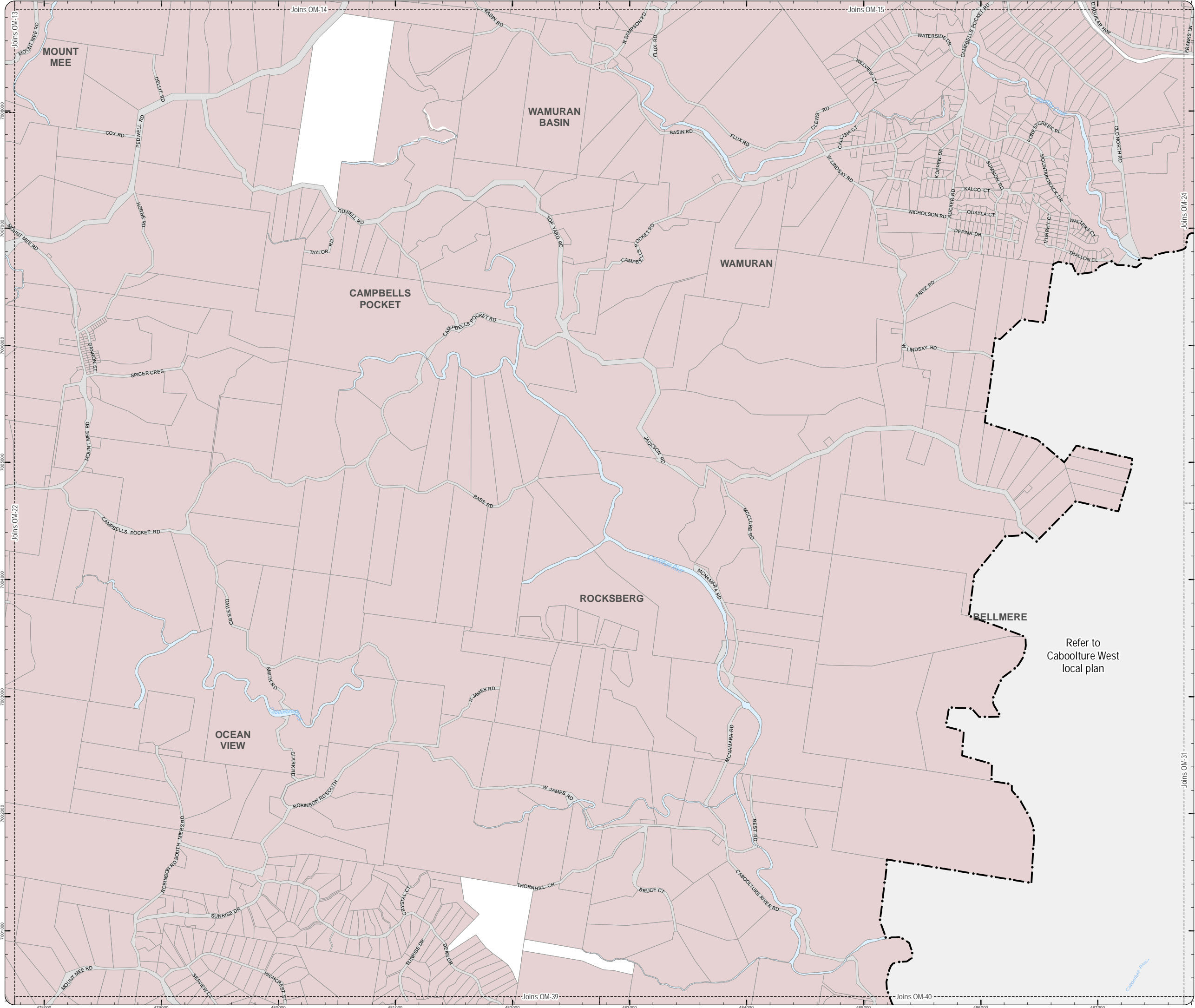


DISCLAIMER: Some of the information shown in this document has been provided to Council from external third parties. Council makes no representation and gives no warranty about the accuracy, reliability, completeness or suitability for any particular purpose of the information. Persons should not rely on the information shown in this document to make any decision with financial or legal implications and should instead rely on their own enquiries. To the full extent that it is able to do so in law, Council disclaims all liability (including liability in negligence) for all costs, losses and damages (including indirect and consequential costs, losses and damages) caused by or arising from anyone using or relying on the information shown in this document for any purpose whatsoever. © Copyright Moreton Bay Regional Council 2016

DCDB (Version Apr 2016) is reproduced with the permission of the State of Queensland.



**OM-22 BH
Overlay Map**



PLANNING SCHEME
OVERLAY MAP - BUILDING HEIGHTS

- Property boundaries
- ✱ Building height exception
- Building heights
- Not Specified
 - Max 8.5m
 - Max 12m
 - Max 15m
 - Max 21m & Min 5m
 - Max 21m
 - Max 27m & Min 8.5m
 - Max 27m
 - Max 30m
 - Max 39m

Please read the following notes about this map:

This overlay map only affects your property if you wish to develop (e.g. change use, build or extend).

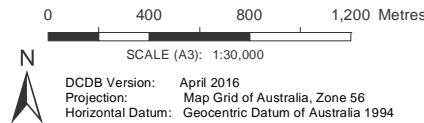
This map shows the height of buildings and structures supported by the planning scheme.

This overlay map assists with interpreting and applying development requirements throughout the planning scheme.

Refer to the relevant zone code, local plan code and development code for requirements associated with this overlay map.

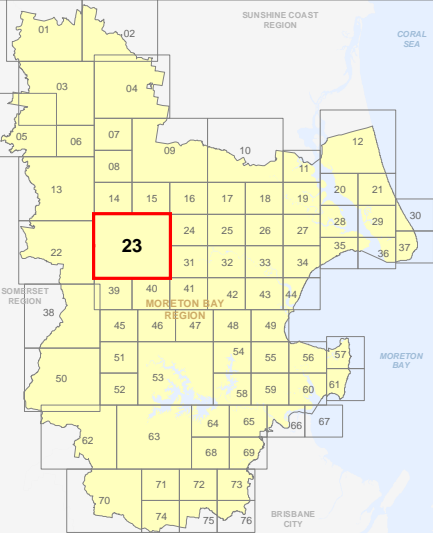
For further information regarding this overlay map, please refer to the Overlay information sheet on Council's website (www.moretonbay.qld.gov.au/mbrplanningscheme) or contact council on 3205 0555.

Effective from 20 June 2016

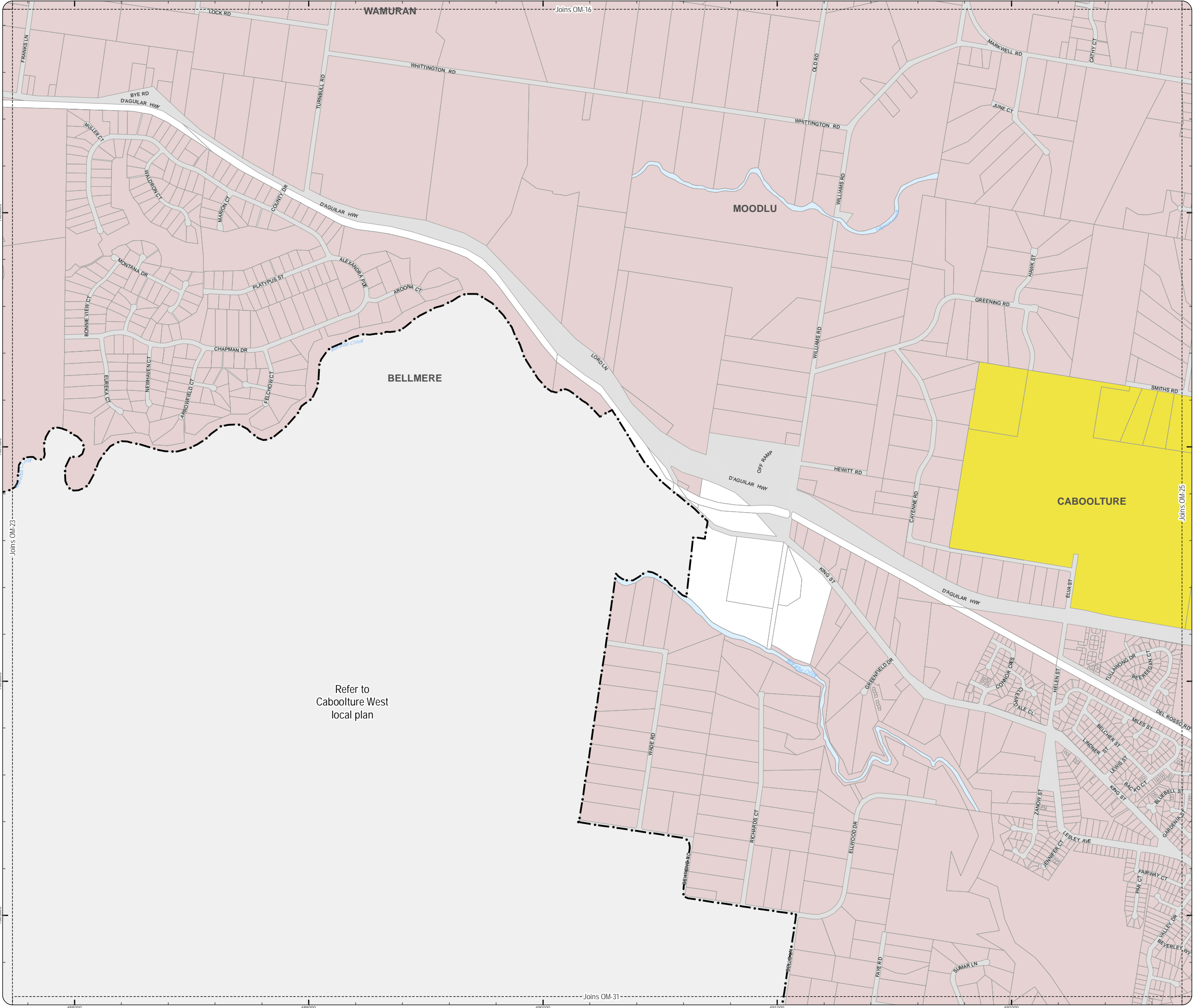


DISCLAIMER: Some of the information shown in this document has been provided to Council from external third parties. Council makes no representation and gives no warranty about the accuracy, reliability, completeness or suitability for any particular purpose of the information. Persons should not rely on the information shown in this document to make any decision with financial or legal implications and should instead rely on their own enquiries. To the full extent that it is able to do so in law, Council disclaims all liability (including liability in negligence) for all costs, losses and damages (including indirect and consequential costs, losses and damages) caused by or arising from anyone using or relying on the information shown in this document for any purpose whatsoever. © Copyright Moreton Bay Regional Council 2016

DCDB (Version Apr 2016) is reproduced with the permission of the State of Queensland.



OM-23 BH
Overlay Map



PLANNING SCHEME
OVERLAY MAP - BUILDING HEIGHTS

- Property boundaries
- Building height exception
- Building heights
- Not Specified
 - Max 8.5m
 - Max 12m
 - Max 15m
 - Max 21m & Min 5m
 - Max 21m
 - Max 27m & Min 8.5m
 - Max 27m
 - Max 30m
 - Max 39m

Please read the following notes about this map:

This overlay map only affects your property if you wish to develop (e.g. change use, build or extend).

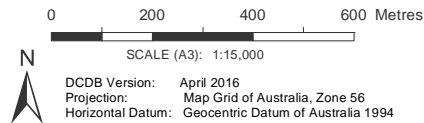
This map shows the height of buildings and structures supported by the planning scheme.

This overlay map assists with interpreting and applying development requirements throughout the planning scheme.

Refer to the relevant zone code, local plan code and development code for requirements associated with this overlay map.

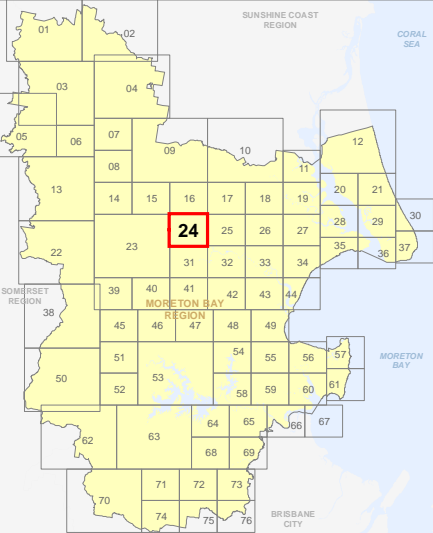
For further information regarding this overlay map, please refer to the Overlay information sheet on Council's website (www.moretonbay.qld.gov.au/mbrplanningscheme) or contact council on 3205 0555.

Effective from 20 June 2016

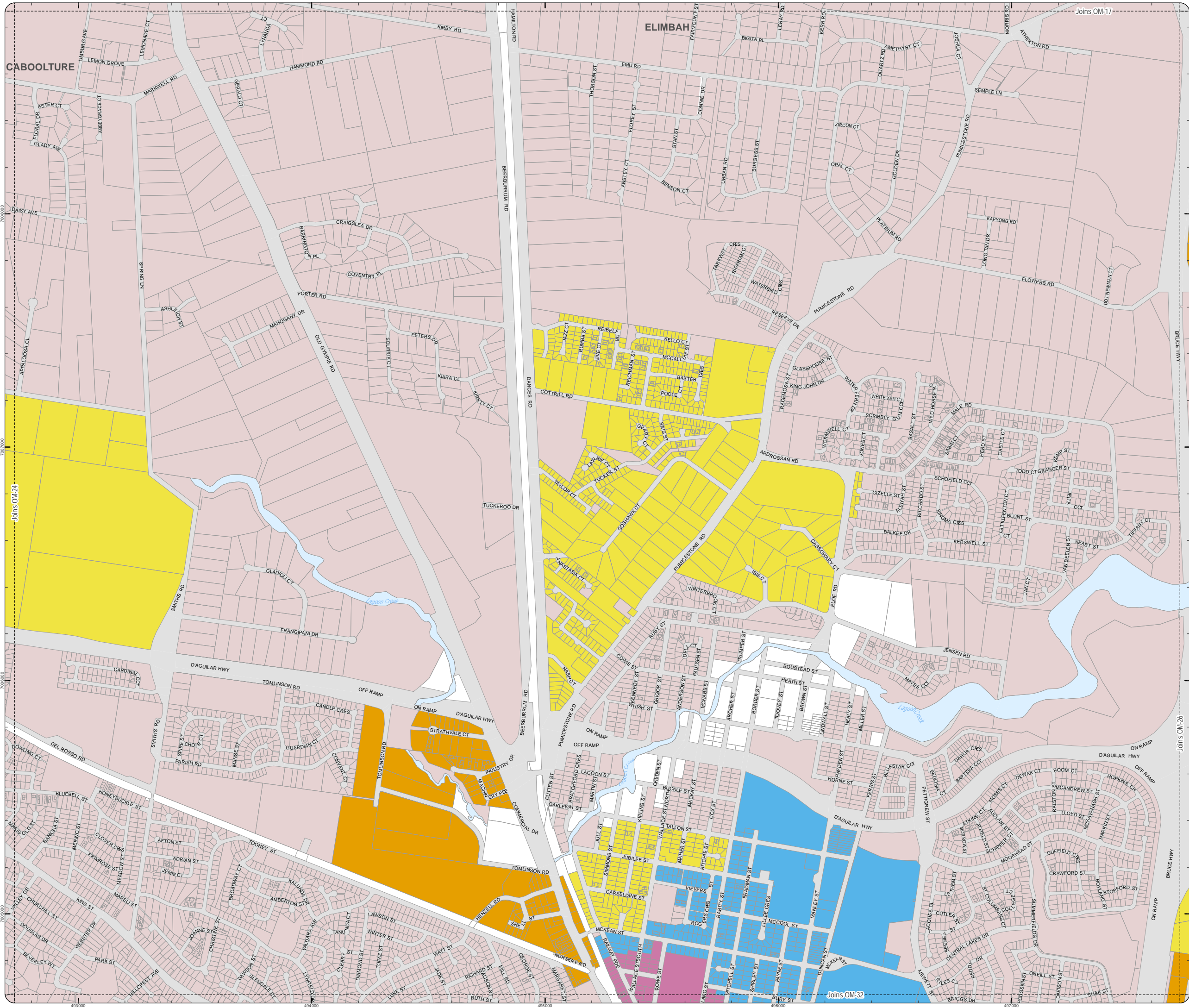


DISCLAIMER: Some of the information shown in this document has been provided to Council from external third parties. Council makes no representation and gives no warranty about the accuracy, reliability, completeness or suitability for any particular purpose of the information. Persons should not rely on the information shown in this document to make any decision with financial or legal implications and should instead rely on their own enquiries. To the full extent that it is able to do so in law, Council disclaims all liability (including liability in negligence) for all costs, losses and damages (including indirect and consequential costs, losses and damages) caused by or arising from anyone using or relying on the information shown in this document for any purpose whatsoever. © Copyright Moreton Bay Regional Council 2016

DCDB (Version Apr 2016) is reproduced with the permission of the State of Queensland.



OM-24 BH
Overlay Map



PLANNING SCHEME
OVERLAY MAP - BUILDING HEIGHTS

Property boundaries

Building height exception

Building heights

Not Specified

Max 8.5m

Max 12m

Max 15m

Max 21m & Min 5m

Max 21m

Max 27m & Min 8.5m

Max 27m

Max 30m

Max 39m

Please read the following notes about this map:

This overlay map only affects your property if you wish to develop (e.g. change use, build or extend).

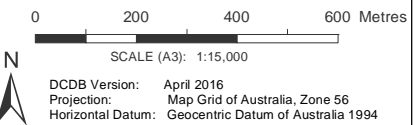
This map shows the height of buildings and structures supported by the planning scheme.

This overlay map assists with interpreting and applying development requirements throughout the planning scheme.

Refer to the relevant zone code, local plan code and development code for requirements associated with this overlay map.

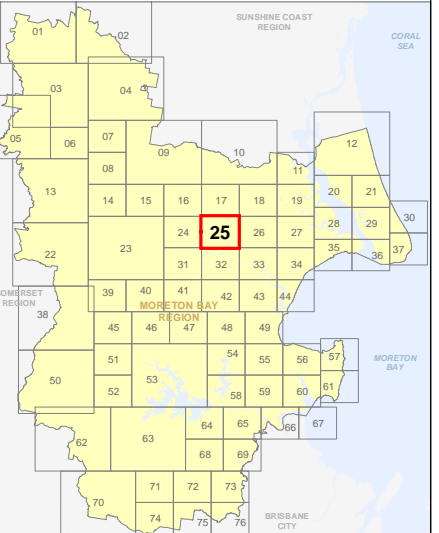
For further information regarding this overlay map, please refer to the Overlay information sheet on Council's website (www.moretonbay.qld.gov.au/mbrplanningscheme) or contact council on 3205 0555.

Effective from 20 June 2016

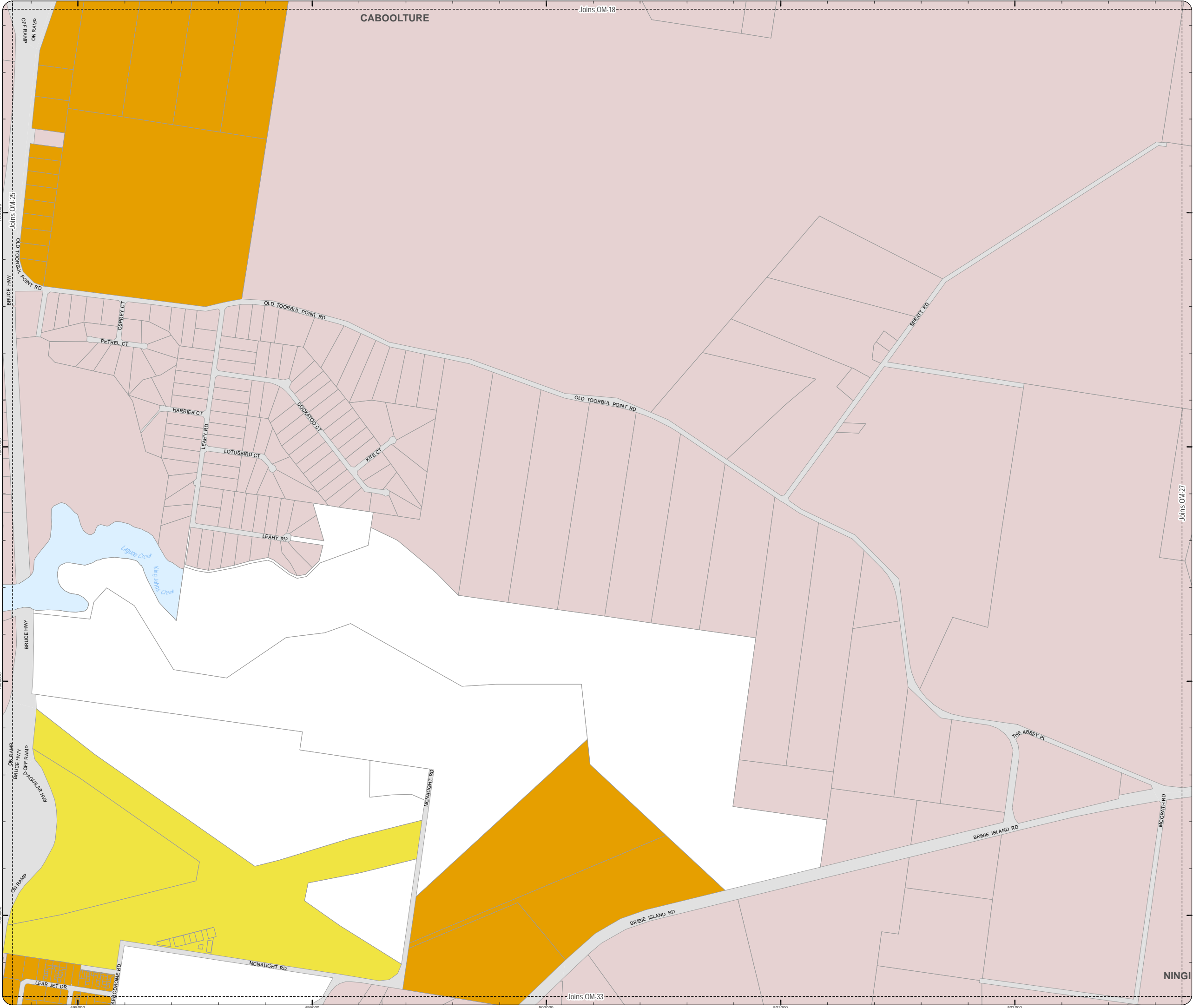


DISCLAIMER: Some of the information shown in this document has been provided to Council from external third parties. Council makes no representation and gives no warranty about the accuracy, reliability, completeness or suitability for any particular purpose of the information. Persons should not rely on the information shown in this document to make any decision with financial or legal implications and should instead rely on their own enquiries. To the full extent that it is able to do so in law, Council disclaims all liability (including liability in negligence) for all costs, losses and damages (including indirect and consequential costs, losses and damages) caused by or arising from anyone using or relying on the information shown in this document for any purpose whatsoever. © Copyright Moreton Bay Regional Council 2016

DCDB (Version Apr 2016) is reproduced with the permission of the State of Queensland.



OM-25 BH
Overlay Map



PLANNING SCHEME
OVERLAY MAP - BUILDING HEIGHTS

- Property boundaries
- Building height exception
- Building heights
- Not Specified
 - Max 8.5m
 - Max 12m
 - Max 15m
 - Max 21m & Min 5m
 - Max 21m
 - Max 27m & Min 8.5m
 - Max 27m
 - Max 30m
 - Max 39m

Please read the following notes about this map:

This overlay map only affects your property if you wish to develop (e.g. change use, build or extend).

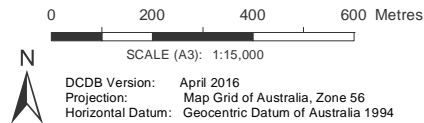
This map shows the height of buildings and structures supported by the planning scheme.

This overlay map assists with interpreting and applying development requirements throughout the planning scheme.

Refer to the relevant zone code, local plan code and development code for requirements associated with this overlay map.

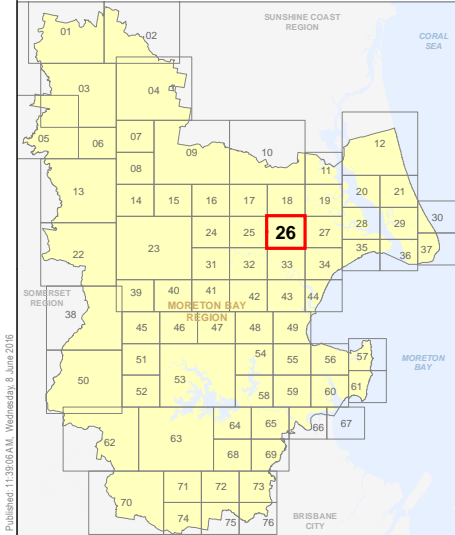
For further information regarding this overlay map, please refer to the Overlay information sheet on Council's website (www.moretonbay.qld.gov.au/mbrcplanningscheme) or contact council on 3205 0555.

Effective from 20 June 2016

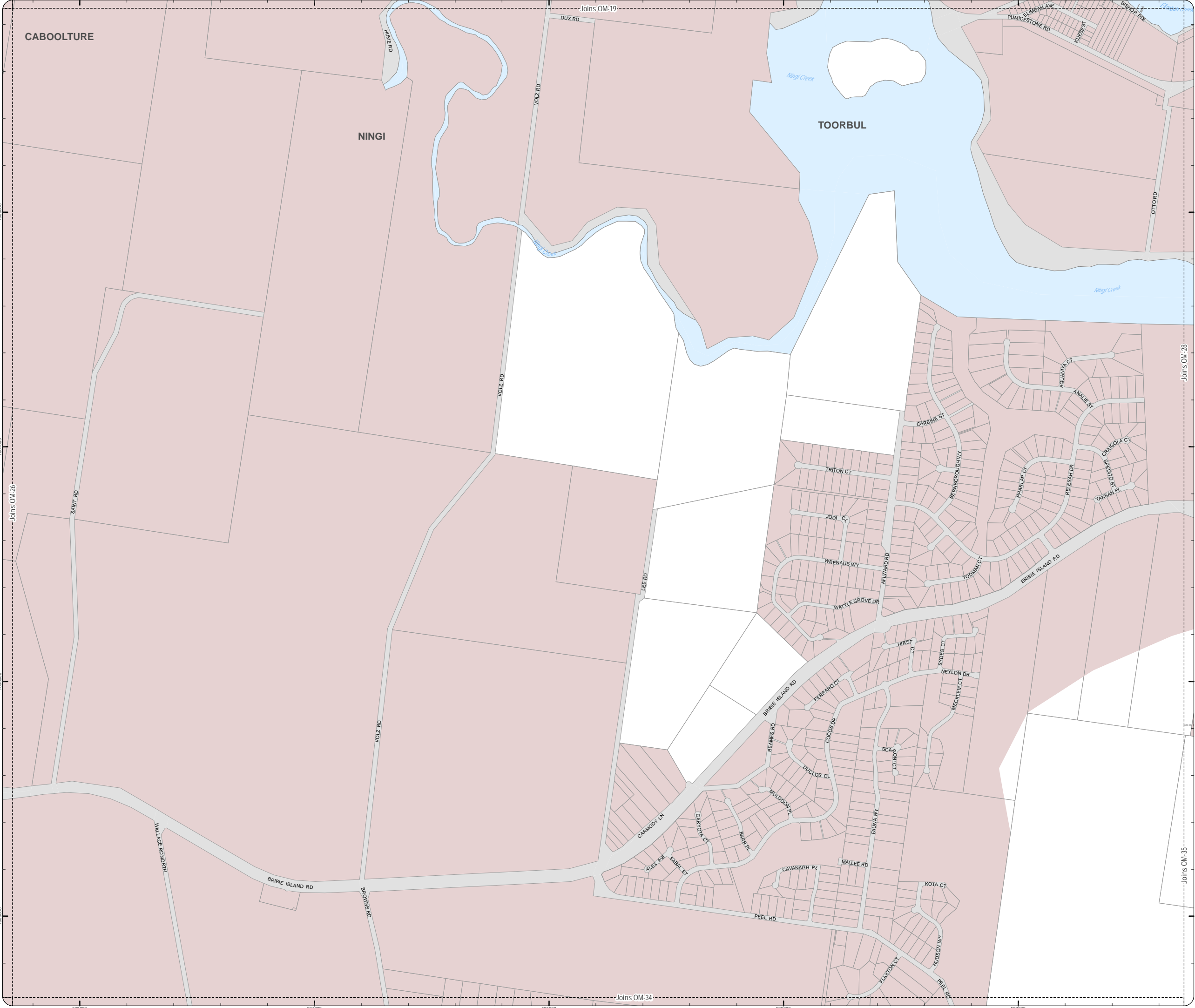


DISCLAIMER: Some of the information shown in this document has been provided to Council from external third parties. Council makes no representation and gives no warranty about the accuracy, reliability, completeness or suitability for any particular purpose of the information. Persons should not rely on the information shown in this document to make any decision with financial or legal implications and should instead rely on their own enquiries. To the full extent that it is able to do so in law, Council disclaims all liability (including liability in negligence) for all costs, losses and damages (including indirect and consequential costs, losses and damages) caused by or arising from anyone using or relying on the information shown in this document for any purpose whatsoever. © Copyright Moreton Bay Regional Council 2016

DCDB (Version Apr 2016) is reproduced with the permission of the State of Queensland.



OM-26 BH
Overlay Map



PLANNING SCHEME
OVERLAY MAP - BUILDING HEIGHTS

- Property boundaries
- Building height exception
- Building heights
- Not Specified
 - Max 8.5m
 - Max 12m
 - Max 15m
 - Max 21m & Min 5m
 - Max 21m
 - Max 27m & Min 8.5m
 - Max 27m
 - Max 30m
 - Max 39m

Please read the following notes about this map:

This overlay map only affects your property if you wish to develop (e.g. change use, build or extend).

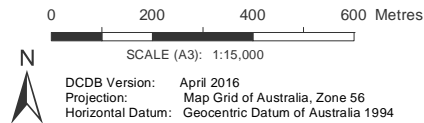
This map shows the height of buildings and structures supported by the planning scheme.

This overlay map assists with interpreting and applying development requirements throughout the planning scheme.

Refer to the relevant zone code, local plan code and development code for requirements associated with this overlay map.

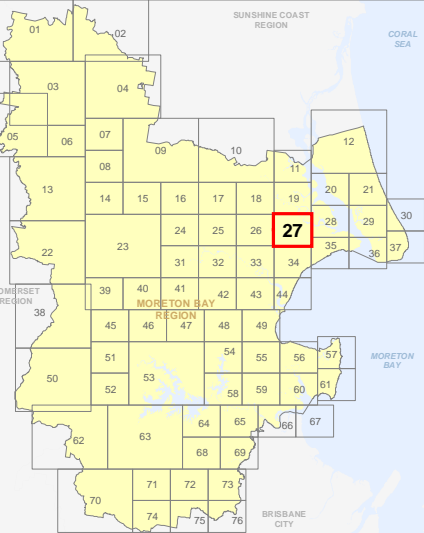
For further information regarding this overlay map, please refer to the Overlay information sheet on Council's website (www.moretonbay.qld.gov.au/mbrplanningscheme) or contact council on 3205 0555.

Effective from 20 June 2016

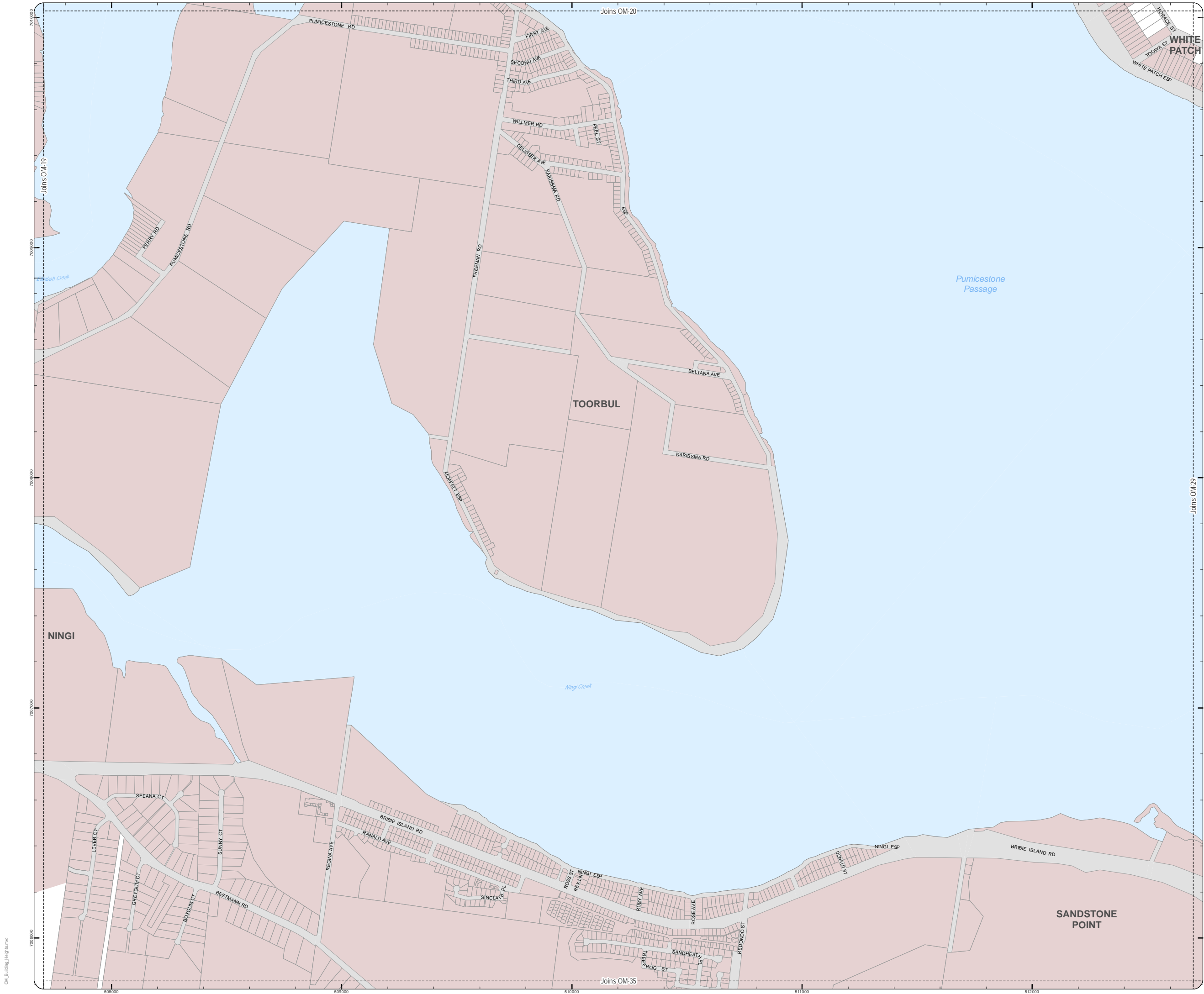


DISCLAIMER: Some of the information shown in this document has been provided to Council from external third parties. Council makes no representation and gives no warranty about the accuracy, reliability, completeness or suitability for any particular purpose of the information. Persons should not rely on the information shown in this document to make any decision with financial or legal implications and should instead rely on their own enquiries. To the full extent that it is able to do so in law, Council disclaims all liability (including liability in negligence) for all costs, losses and damages (including indirect and consequential costs, losses and damages) caused by or arising from anyone using or relying on the information shown in this document for any purpose whatsoever. © Copyright Moreton Bay Regional Council 2016

DCDB (Version Apr 2016) is reproduced with the permission of the State of Queensland.



OM-27 BH
Overlay Map



PLANNING SCHEME
OVERLAY MAP - BUILDING HEIGHTS

- Property boundaries
- Building height exception
- Building heights
- Not Specified
 - Max 8.5m
 - Max 12m
 - Max 15m
 - Max 21m & Min 5m
 - Max 21m
 - Max 27m & Min 8.5m
 - Max 27m
 - Max 30m
 - Max 39m

Please read the following notes about this map:

This overlay map only affects your property if you wish to develop (e.g. change use, build or extend).

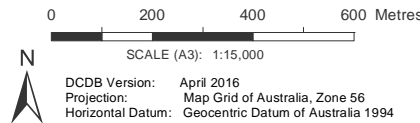
This map shows the height of buildings and structures supported by the planning scheme.

This overlay map assists with interpreting and applying development requirements throughout the planning scheme.

Refer to the relevant zone code, local plan code and development code for requirements associated with this overlay map.

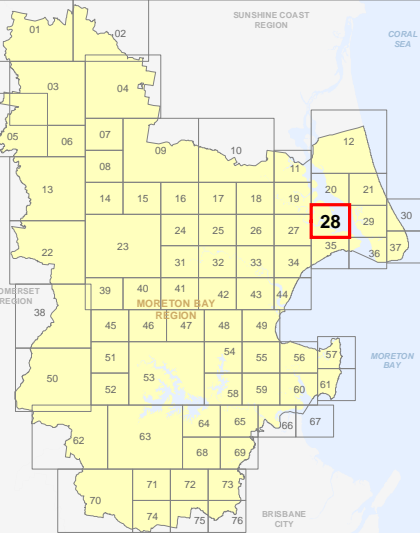
For further information regarding this overlay map, please refer to the Overlay information sheet on Council's website (www.moretonbay.qld.gov.au/mbrcplanningscheme) or contact council on 3205 0555.

Effective from 20 June 2016

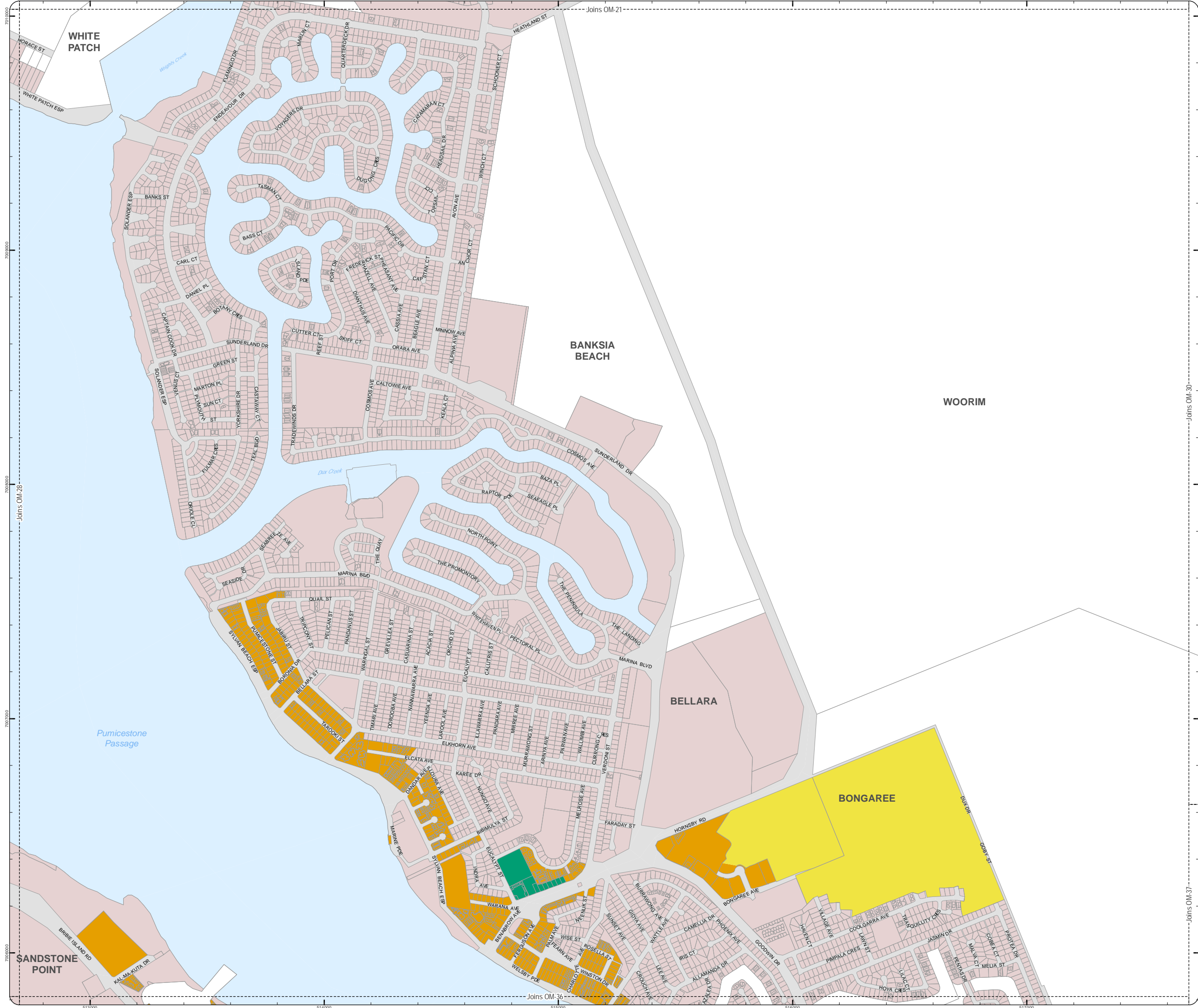


DISCLAIMER: Some of the information shown in this document has been provided to Council from external third parties. Council makes no representation and gives no warranty about the accuracy, reliability, completeness or suitability for any particular purpose of the information. Persons should not rely on the information shown in this document to make any decision with financial or legal implications and should instead rely on their own enquiries. To the full extent that it is able to do so in law, Council disclaims all liability (including liability in negligence) for all costs, losses and damages (including indirect and consequential costs, losses and damages) caused by or arising from anyone using or relying on the information shown in this document for any purpose whatsoever. © Copyright Moreton Bay Regional Council 2016

DCDB (Version Apr 2016) is reproduced with the permission of the State of Queensland.



OM-28 BH
Overlay Map



PLANNING SCHEME
OVERLAY MAP - BUILDING HEIGHTS

- Property boundaries
- Building height exception
- Building heights
- Not Specified
 - Max 8.5m
 - Max 12m
 - Max 15m
 - Max 21m & Min 5m
 - Max 21m
 - Max 27m & Min 8.5m
 - Max 27m
 - Max 30m
 - Max 39m

Please read the following notes about this map:

This overlay map only affects your property if you wish to develop (e.g. change use, build or extend).

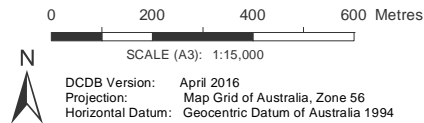
This map shows the height of buildings and structures supported by the planning scheme.

This overlay map assists with interpreting and applying development requirements throughout the planning scheme.

Refer to the relevant zone code, local plan code and development code for requirements associated with this overlay map.

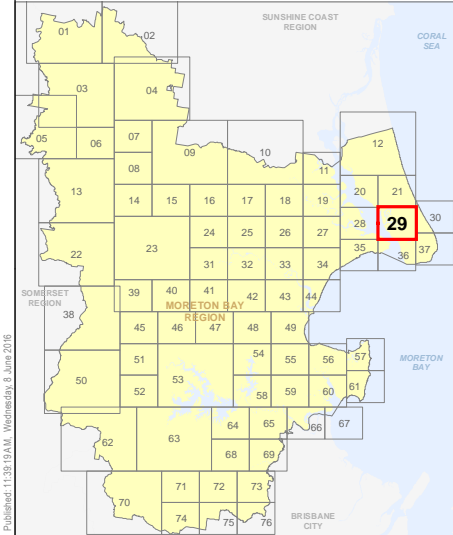
For further information regarding this overlay map, please refer to the Overlay information sheet on Council's website (www.moretonbay.qld.gov.au/mbrplanningscheme) or contact council on 3205 0555.

Effective from 20 June 2016



DISCLAIMER: Some of the information shown in this document has been provided to Council from external third parties. Council makes no representation and gives no warranty about the accuracy, reliability, completeness or suitability for any particular purpose of the information. Persons should not rely on the information shown in this document to make any decision with financial or legal implications and should instead rely on their own enquiries. To the full extent that it is able to do so in law, Council disclaims all liability (including liability in negligence) for all costs, losses and damages (including indirect and consequential costs, losses and damages) caused by or arising from anyone using or relying on the information shown in this document for any purpose whatsoever. © Copyright Moreton Bay Regional Council 2016

DCDB (Version Apr 2016) is reproduced with the permission of the State of Queensland.



OM-29 BH
Overlay Map

OM_Building_Heights.mxd



PLANNING SCHEME
OVERLAY MAP - BUILDING HEIGHTS

- Property boundaries
- Building height exception
- Building heights
- Not Specified
 - Max 8.5m
 - Max 12m
 - Max 15m
 - Max 21m & Min 5m
 - Max 21m
 - Max 27m & Min 8.5m
 - Max 27m
 - Max 30m
 - Max 39m

Please read the following notes about this map:

This overlay map only affects your property if you wish to develop (e.g. change use, build or extend).

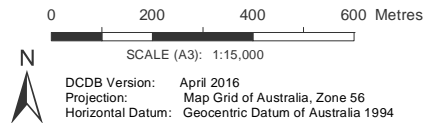
This map shows the height of buildings and structures supported by the planning scheme.

This overlay map assists with interpreting and applying development requirements throughout the planning scheme.

Refer to the relevant zone code, local plan code and development code for requirements associated with this overlay map.

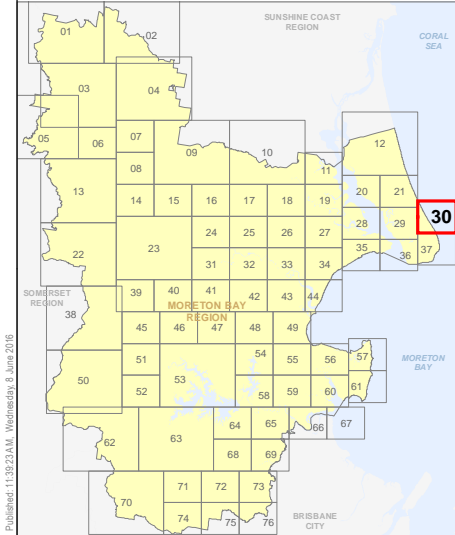
For further information regarding this overlay map, please refer to the Overlay information sheet on Council's website (www.moretonbay.qld.gov.au/mbrcplanningscheme) or contact council on 3205 0555.

Effective from 20 June 2016

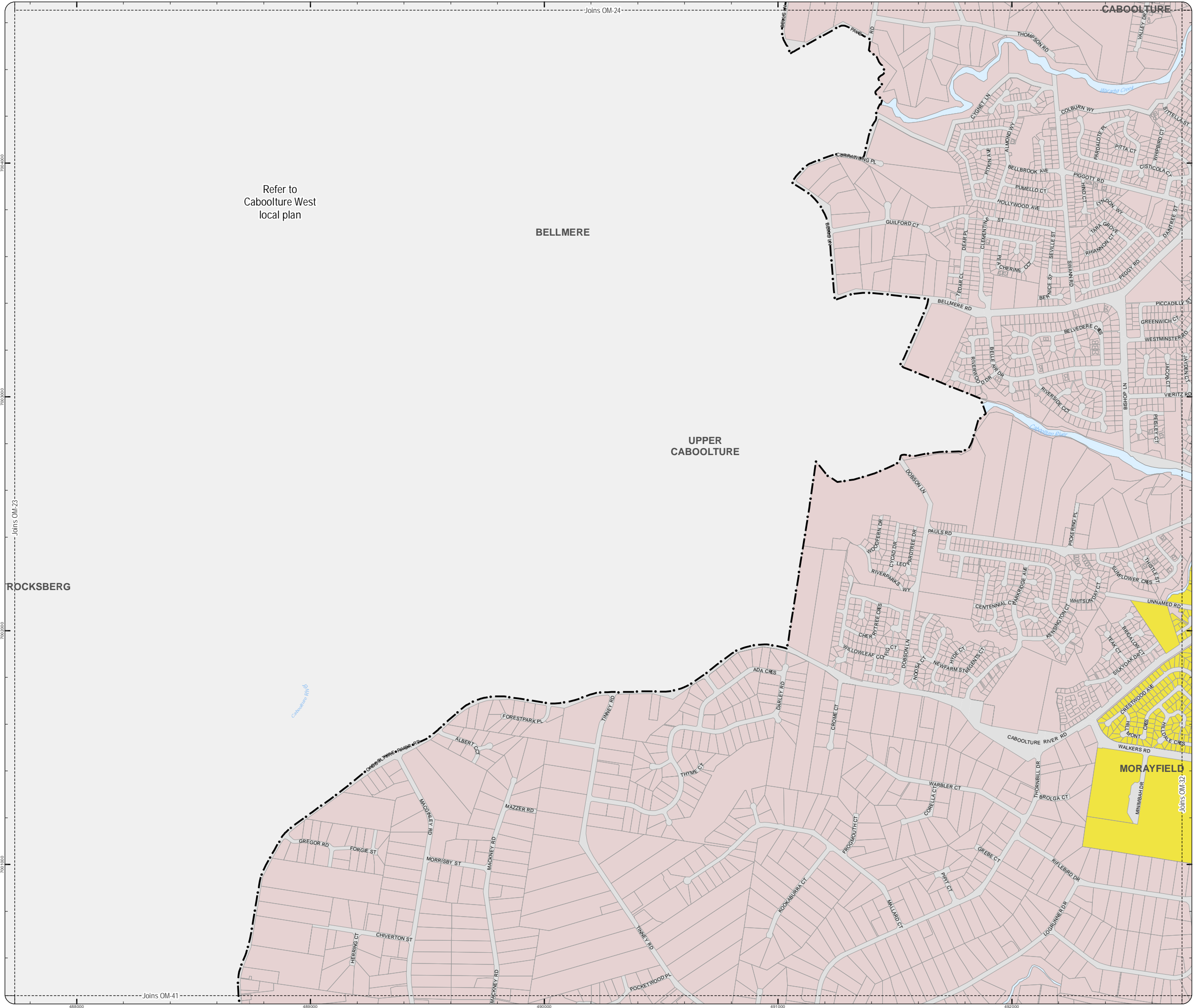


DISCLAIMER: Some of the information shown in this document has been provided to Council from external third parties. Council makes no representation and gives no warranty about the accuracy, reliability, completeness or suitability for any particular purpose of the information. Persons should not rely on the information shown in this document to make any decision with financial or legal implications and should instead rely on their own enquiries. To the full extent that it is able to do so in law, Council disclaims all liability (including liability in negligence) for all costs, losses and damages (including indirect and consequential costs, losses and damages) caused by or arising from anyone using or relying on the information shown in this document for any purpose whatsoever. © Copyright Moreton Bay Regional Council 2016

DCDB (Version Apr 2016) is reproduced with the permission of the State of Queensland.



**OM-30 BH
Overlay Map**



PLANNING SCHEME
OVERLAY MAP - BUILDING HEIGHTS

- Property boundaries
- Building height exception
- Building heights
- Not Specified
 - Max 8.5m
 - Max 12m
 - Max 15m
 - Max 21m & Min 5m
 - Max 21m
 - Max 27m & Min 8.5m
 - Max 27m
 - Max 30m
 - Max 39m

Please read the following notes about this map:

This overlay map only affects your property if you wish to develop (e.g. change use, build or extend).

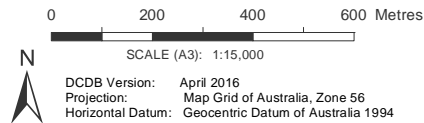
This map shows the height of buildings and structures supported by the planning scheme.

This overlay map assists with interpreting and applying development requirements throughout the planning scheme.

Refer to the relevant zone code, local plan code and development code for requirements associated with this overlay map.

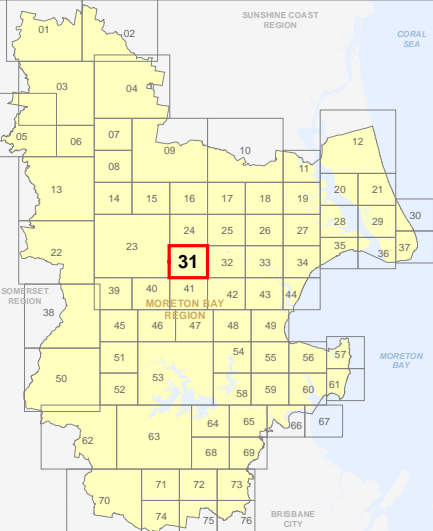
For further information regarding this overlay map, please refer to the Overlay information sheet on Council's website (www.moretonbay.qld.gov.au/mbrplanningscheme) or contact council on 3205 0555.

Effective from 20 June 2016

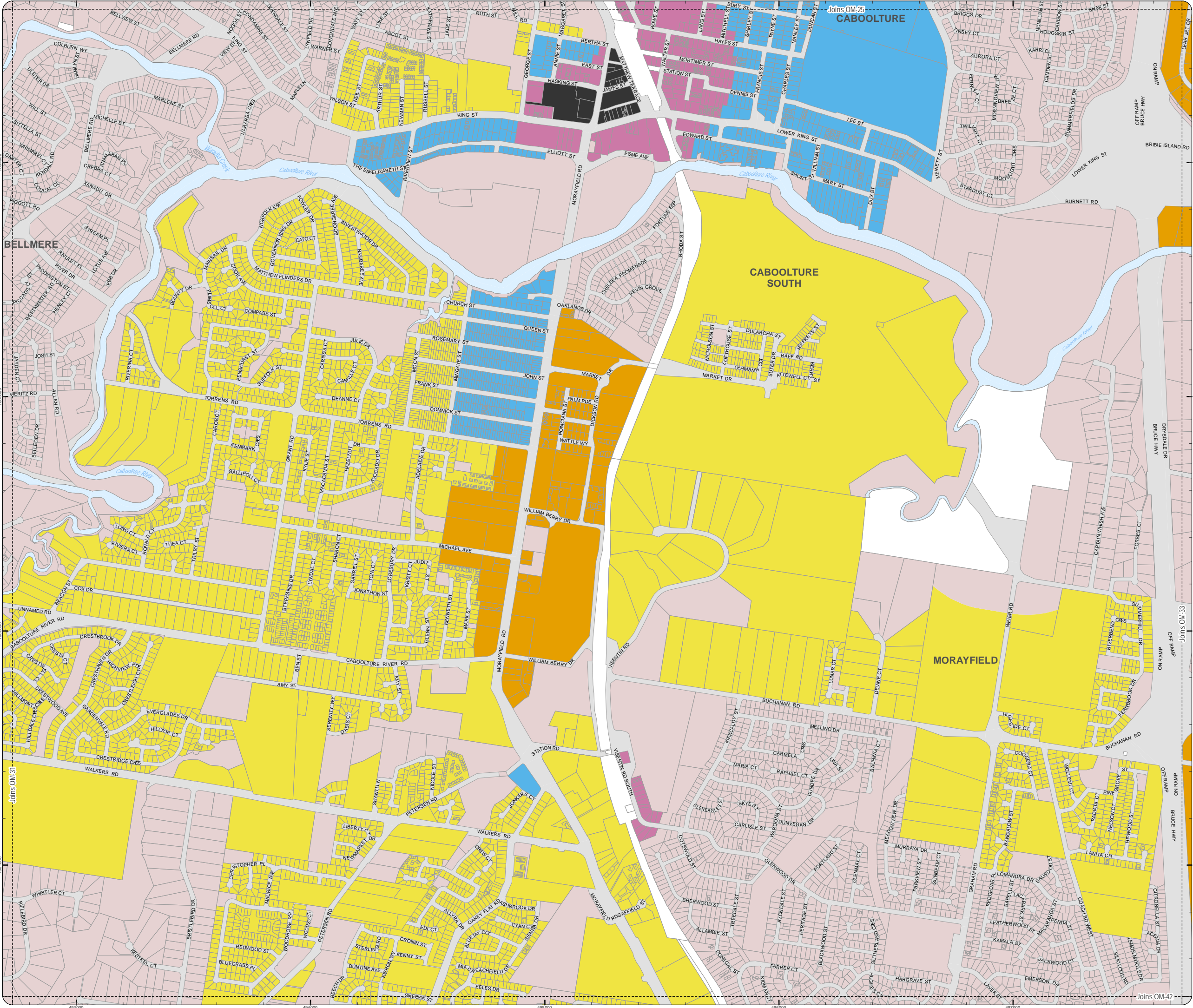


DISCLAIMER: Some of the information shown in this document has been provided to Council from external third parties. Council makes no representation and gives no warranty about the accuracy, reliability, completeness or suitability for any particular purpose of the information. Persons should not rely on the information shown in this document to make any decision with financial or legal implications and should instead rely on their own enquiries. To the full extent that it is able to do so in law, Council disclaims all liability (including liability in negligence) for all costs, losses and damages (including indirect and consequential costs, losses and damages) caused by or arising from anyone using or relying on the information shown in this document for any purpose whatsoever. © Copyright Moreton Bay Regional Council 2016

DCDB (Version Apr 2016) is reproduced with the permission of the State of Queensland.



OM-31 BH
Overlay Map



PLANNING SCHEME
OVERLAY MAP - BUILDING HEIGHTS

- Property boundaries
- Building height exception
- Building heights
- Not Specified
 - Max 8.5m
 - Max 12m
 - Max 15m
 - Max 21m & Min 5m
 - Max 21m
 - Max 27m & Min 8.5m
 - Max 27m
 - Max 30m
 - Max 39m

Please read the following notes about this map:

This overlay map only affects your property if you wish to develop (e.g. change use, build or extend).

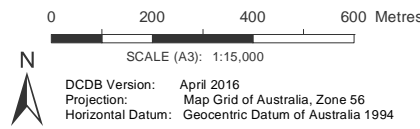
This map shows the height of buildings and structures supported by the planning scheme.

This overlay map assists with interpreting and applying development requirements throughout the planning scheme.

Refer to the relevant zone code, local plan code and development code for requirements associated with this overlay map.

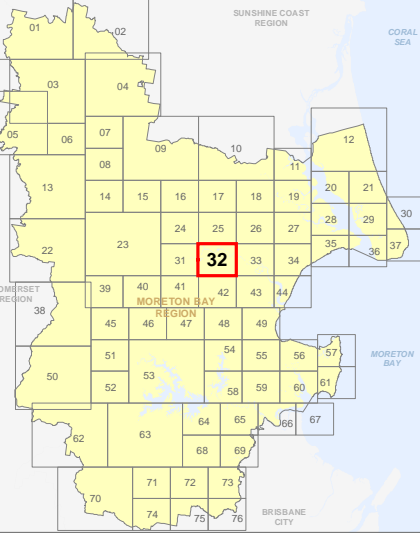
For further information regarding this overlay map, please refer to the Overlay information sheet on Council's website (www.moretonbay.qld.gov.au/mbrplanningscheme) or contact council on 3205 0555.

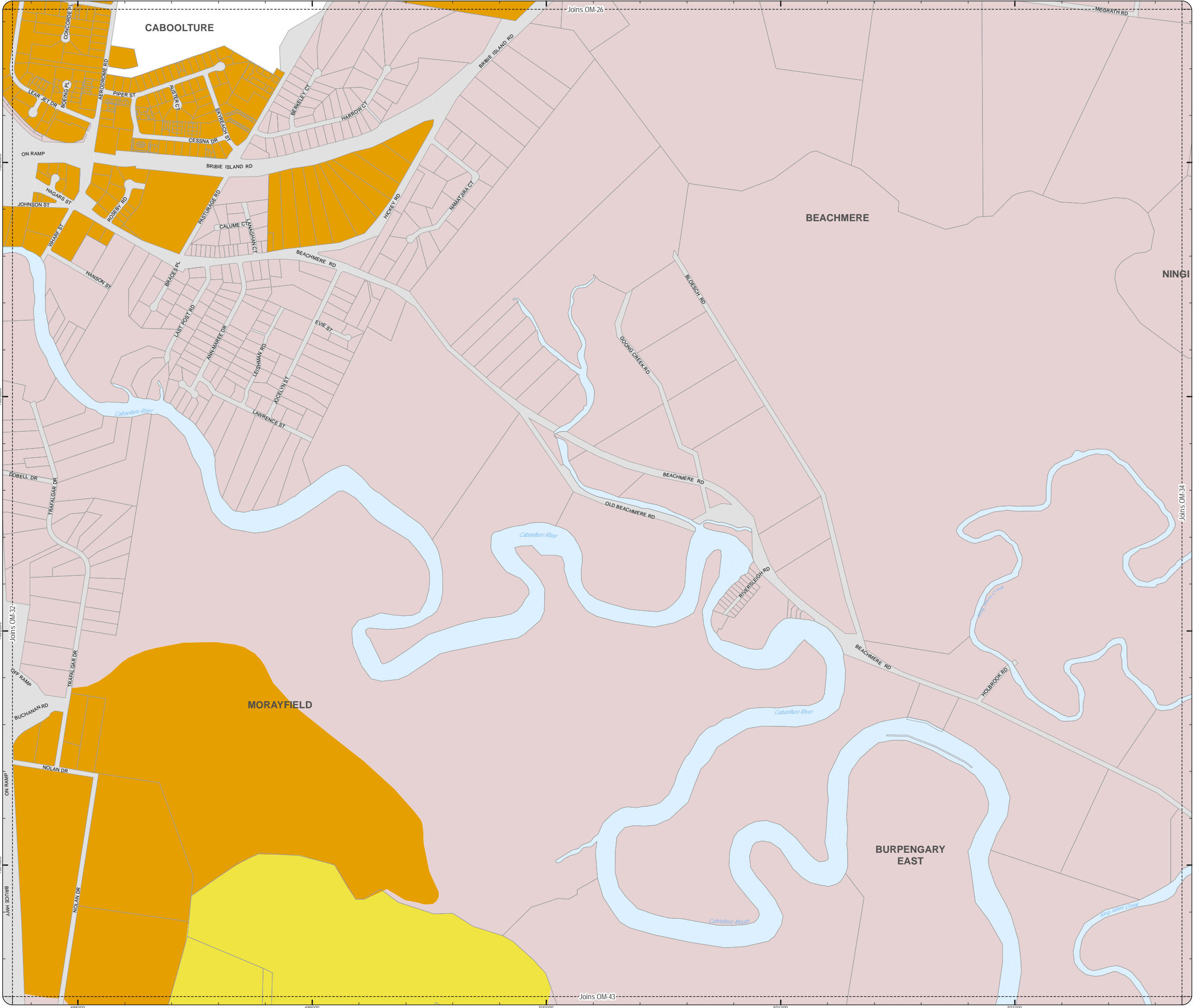
Effective from 20 June 2016



DISCLAIMER: Some of the information shown in this document has been provided to Council from external third parties. Council makes no representation and gives no warranty about the accuracy, reliability, completeness or suitability for any particular purpose of the information. Persons should not rely on the information shown in this document to make any decision with financial or legal implications and should instead rely on their own enquiries. To the full extent that it is able to do so in law, Council disclaims all liability (including liability in negligence) for all costs, losses and damages (including indirect and consequential costs, losses and damages) caused by or arising from anyone using or relying on the information shown in this document for any purpose whatsoever. © Copyright Moreton Bay Regional Council 2016

DCDB (Version Apr 2016) is reproduced with the permission of the State of Queensland.





PLANNING SCHEME
OVERLAY MAP - BUILDING HEIGHTS

- Property boundaries
- Building height exception
- Building heights
- Not Specified
 - Max 8.5m
 - Max 12m
 - Max 15m
 - Max 21m & Min 5m
 - Max 21m
 - Max 27m & Min 8.5m
 - Max 27m
 - Max 30m
 - Max 39m

Please read the following notes about this map:

This overlay map only affects your property if you wish to develop (e.g. change use, build or extend).

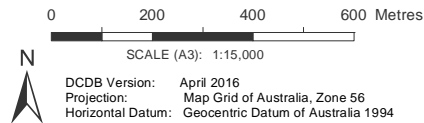
This map shows the height of buildings and structures supported by the planning scheme.

This overlay map assists with interpreting and applying development requirements throughout the planning scheme.

Refer to the relevant zone code, local plan code and development code for requirements associated with this overlay map.

For further information regarding this overlay map, please refer to the Overlay information sheet on Council's website (www.moretonbay.qld.gov.au/mbrplanningscheme) or contact council on 3205 0555.

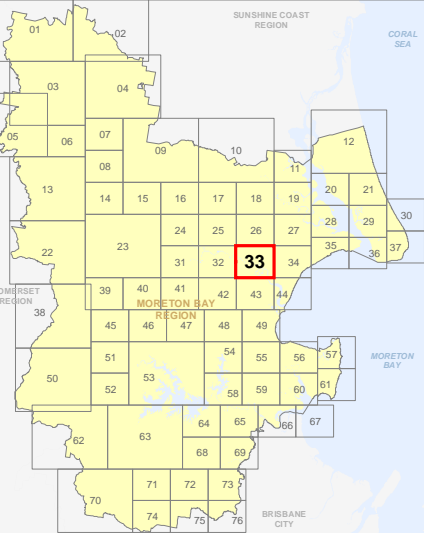
Effective from 20 June 2016



DISCLAIMER: Some of the information shown in this document has been provided to Council from external third parties. Council makes no representation and gives no warranty about the accuracy, reliability, completeness or suitability for any particular purpose of the information. Persons should not rely on the information shown in this document to make any decision with financial or legal implications and should instead rely on their own enquiries. To the full extent that it is able to do so in law, Council disclaims all liability (including liability in negligence) for all costs, losses and damages (including indirect and consequential costs, losses and damages) caused by or arising from anyone using or relying on the information shown in this document for any purpose whatsoever.

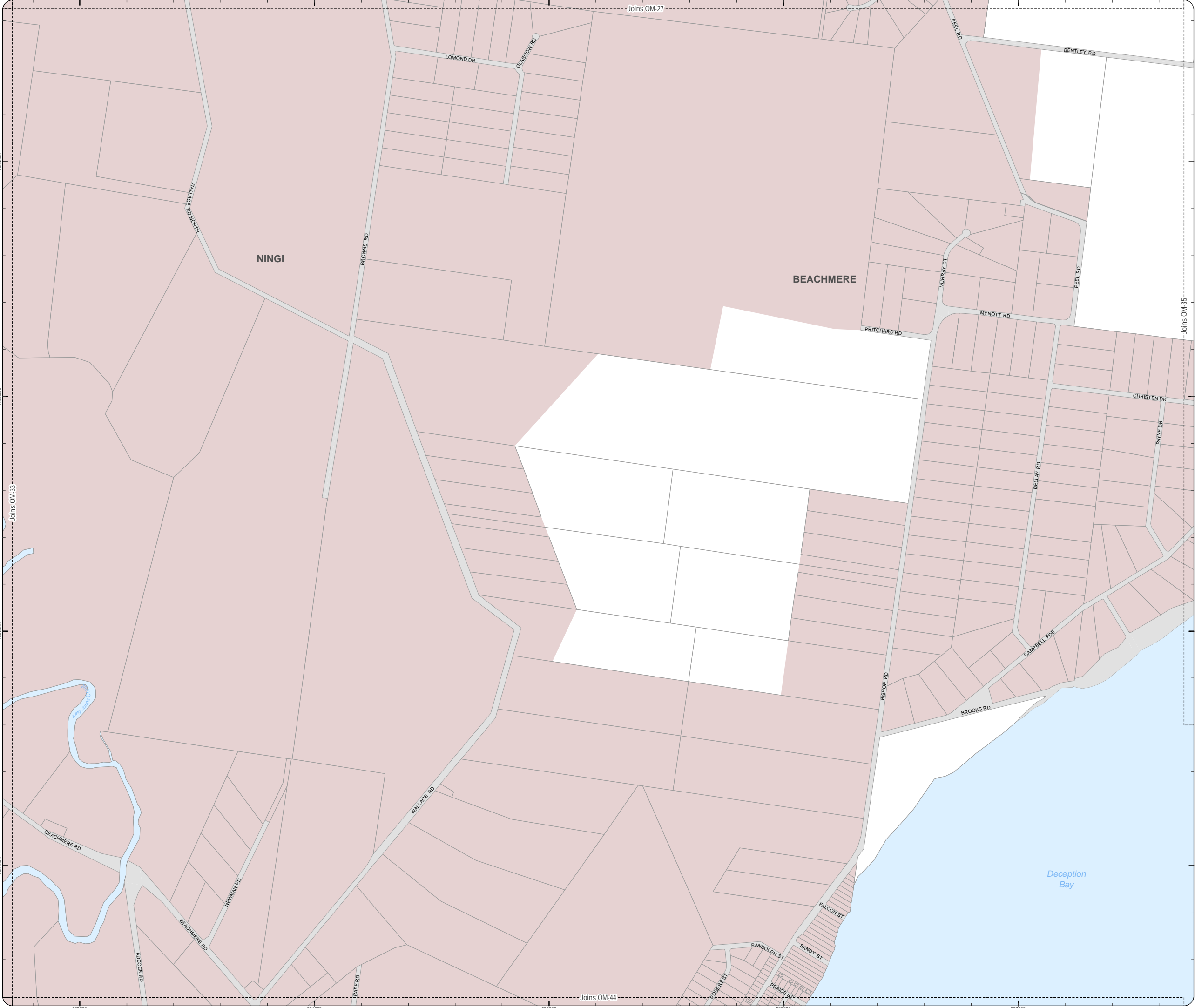
© Copyright Moreton Bay Regional Council 2016

DCDB (Version Apr 2016) is reproduced with the permission of the State of Queensland.



OM-33 BH
Overlay Map

OM_Building_Heights.mxd



PLANNING SCHEME
OVERLAY MAP - BUILDING HEIGHTS

- Property boundaries
- Building height exception
- Building heights
- Not Specified
 - Max 8.5m
 - Max 12m
 - Max 15m
 - Max 21m & Min 5m
 - Max 21m
 - Max 27m & Min 8.5m
 - Max 27m
 - Max 30m
 - Max 39m

Please read the following notes about this map:

This overlay map only affects your property if you wish to develop (e.g. change use, build or extend).

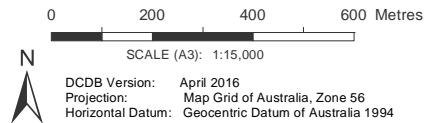
This map shows the height of buildings and structures supported by the planning scheme.

This overlay map assists with interpreting and applying development requirements throughout the planning scheme.

Refer to the relevant zone code, local plan code and development code for requirements associated with this overlay map.

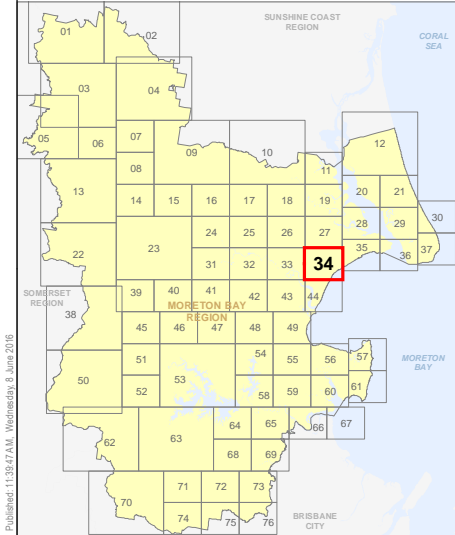
For further information regarding this overlay map, please refer to the Overlay information sheet on Council's website (www.moretonbay.qld.gov.au/mbrcplanningscheme) or contact council on 3205 0555.

Effective from 20 June 2016

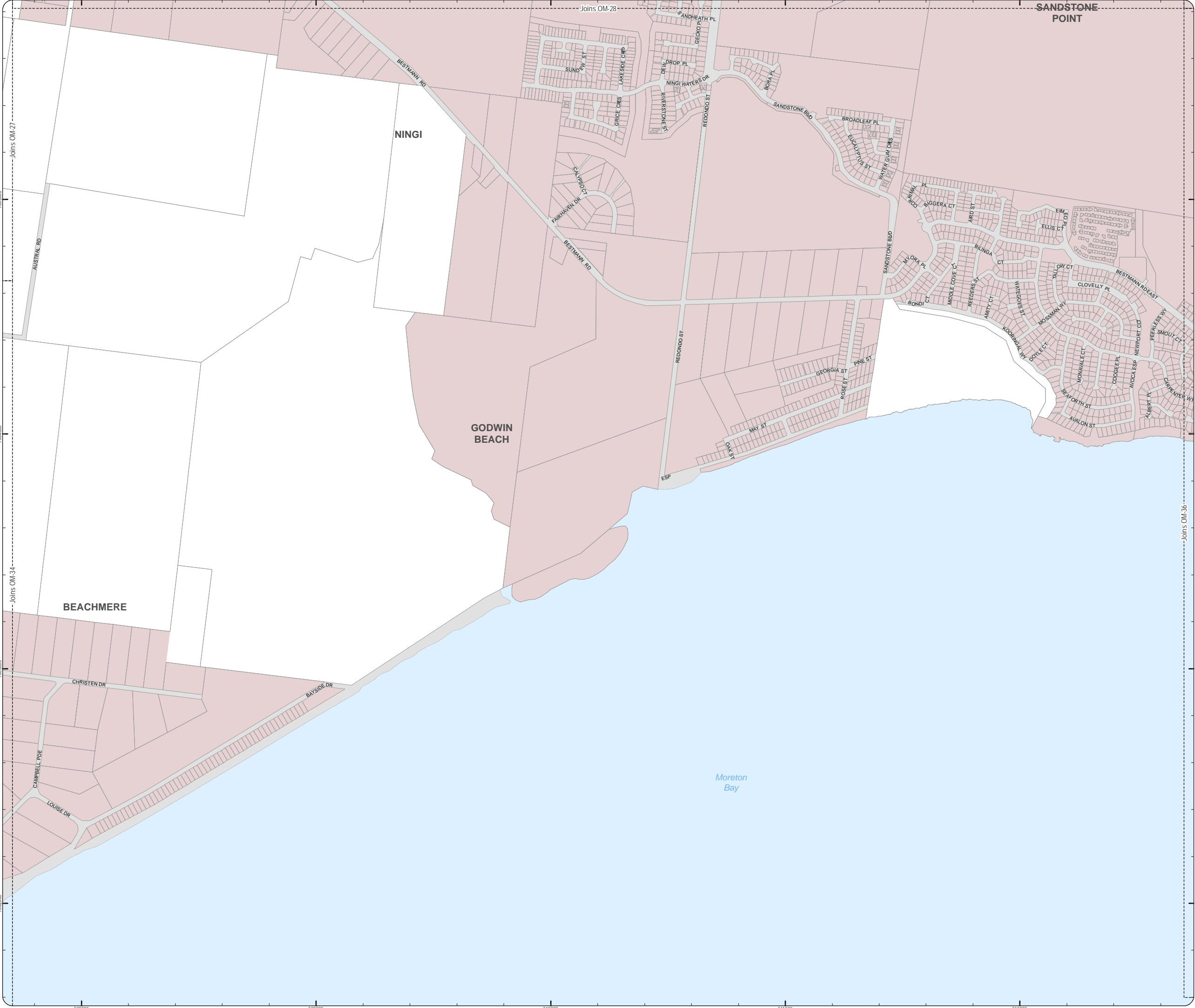


DISCLAIMER: Some of the information shown in this document has been provided to Council from external third parties. Council makes no representation and gives no warranty about the accuracy, reliability, completeness or suitability for any particular purpose of the information. Persons should not rely on the information shown in this document to make any decision with financial or legal implications and should instead rely on their own enquiries. To the full extent that it is able to do so in law, Council disclaims all liability (including liability in negligence) for all costs, losses and damages (including indirect and consequential costs, losses and damages) caused by or arising from anyone using or relying on the information shown in this document for any purpose whatsoever. © Copyright Moreton Bay Regional Council 2016

DCDB (Version Apr 2016) is reproduced with the permission of the State of Queensland.



OM_Building_Heights.mxd



**PLANNING SCHEME
OVERLAY MAP - BUILDING HEIGHTS**

- Property boundaries
- Building height exception
- Building heights
- Not Specified
 - Max 8.5m
 - Max 12m
 - Max 15m
 - Max 21m & Min 5m
 - Max 21m
 - Max 27m & Min 8.5m
 - Max 27m
 - Max 30m
 - Max 39m

Please read the following notes about this map:

This overlay map only affects your property if you wish to develop (e.g. change use, build or extend).

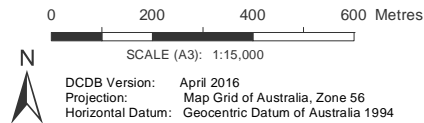
This map shows the height of buildings and structures supported by the planning scheme.

This overlay map assists with interpreting and applying development requirements throughout the planning scheme.

Refer to the relevant zone code, local plan code and development code for requirements associated with this overlay map.

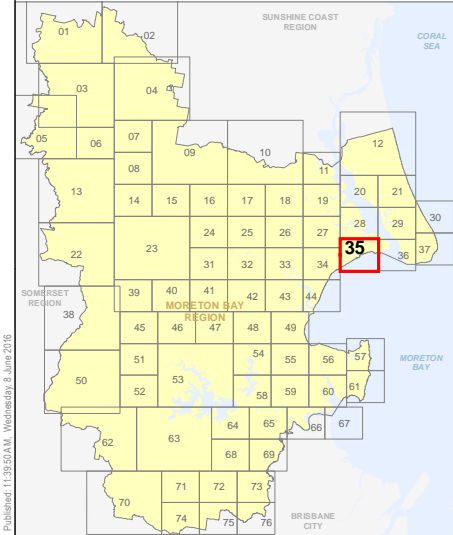
For further information regarding this overlay map, please refer to the Overlay information sheet on Council's website (www.moretonbay.qld.gov.au/mbrplanningscheme) or contact council on 3205 0555.

Effective from 20 June 2016

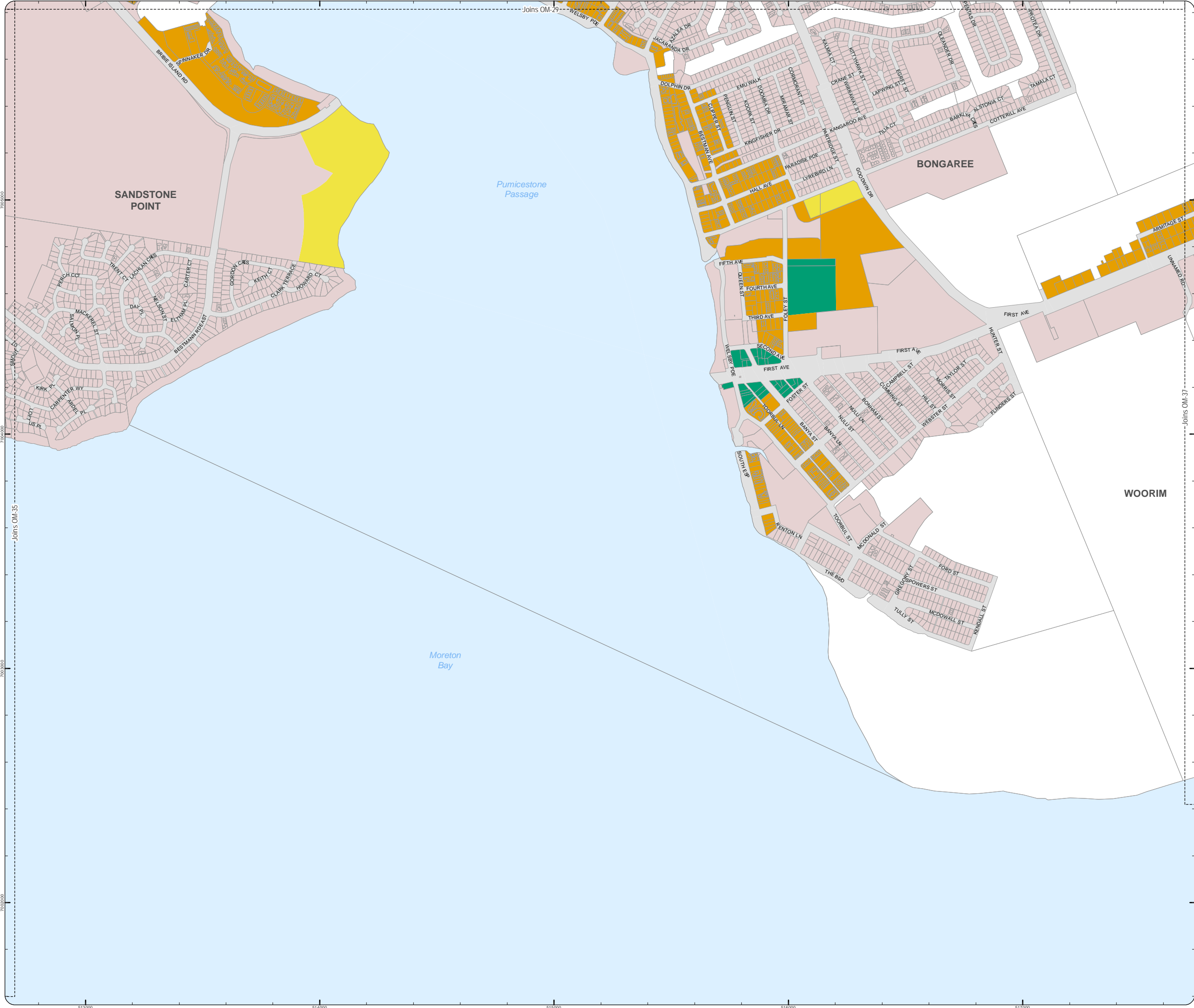


DISCLAIMER: Some of the information shown in this document has been provided to Council from external third parties. Council makes no representation and gives no warranty about the accuracy, reliability, completeness or suitability for any particular purpose of the information. Persons should not rely on the information shown in this document to make any decision with financial or legal implications and should instead rely on their own enquiries. To the full extent that it is able to do so in law, Council disclaims all liability (including liability in negligence) for all costs, losses and damages (including indirect and consequential costs, losses and damages) caused by or arising from anyone using or relying on the information shown in this document for any purpose whatsoever. © Copyright Moreton Bay Regional Council 2016

DCDB (Version Apr 2016) is reproduced with the permission of the State of Queensland.



**OM-35 BH
Overlay Map**



PLANNING SCHEME
OVERLAY MAP - BUILDING HEIGHTS

- Property boundaries
- Building height exception
- Building heights
- Not Specified
 - Max 8.5m
 - Max 12m
 - Max 15m
 - Max 21m & Min 5m
 - Max 21m
 - Max 27m & Min 8.5m
 - Max 27m
 - Max 30m
 - Max 39m

Please read the following notes about this map:

This overlay map only affects your property if you wish to develop (e.g. change use, build or extend).

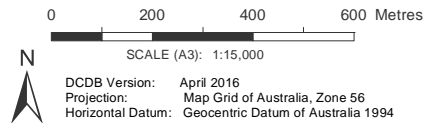
This map shows the height of buildings and structures supported by the planning scheme.

This overlay map assists with interpreting and applying development requirements throughout the planning scheme.

Refer to the relevant zone code, local plan code and development code for requirements associated with this overlay map.

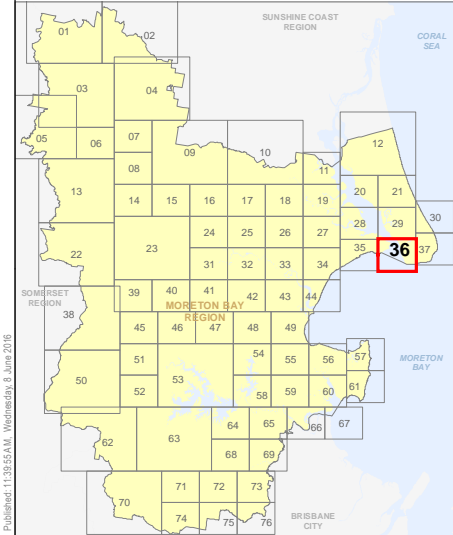
For further information regarding this overlay map, please refer to the Overlay information sheet on Council's website (www.moretonbay.qld.gov.au/mbrcplanningscheme) or contact council on 3205 0555.

Effective from 20 June 2016

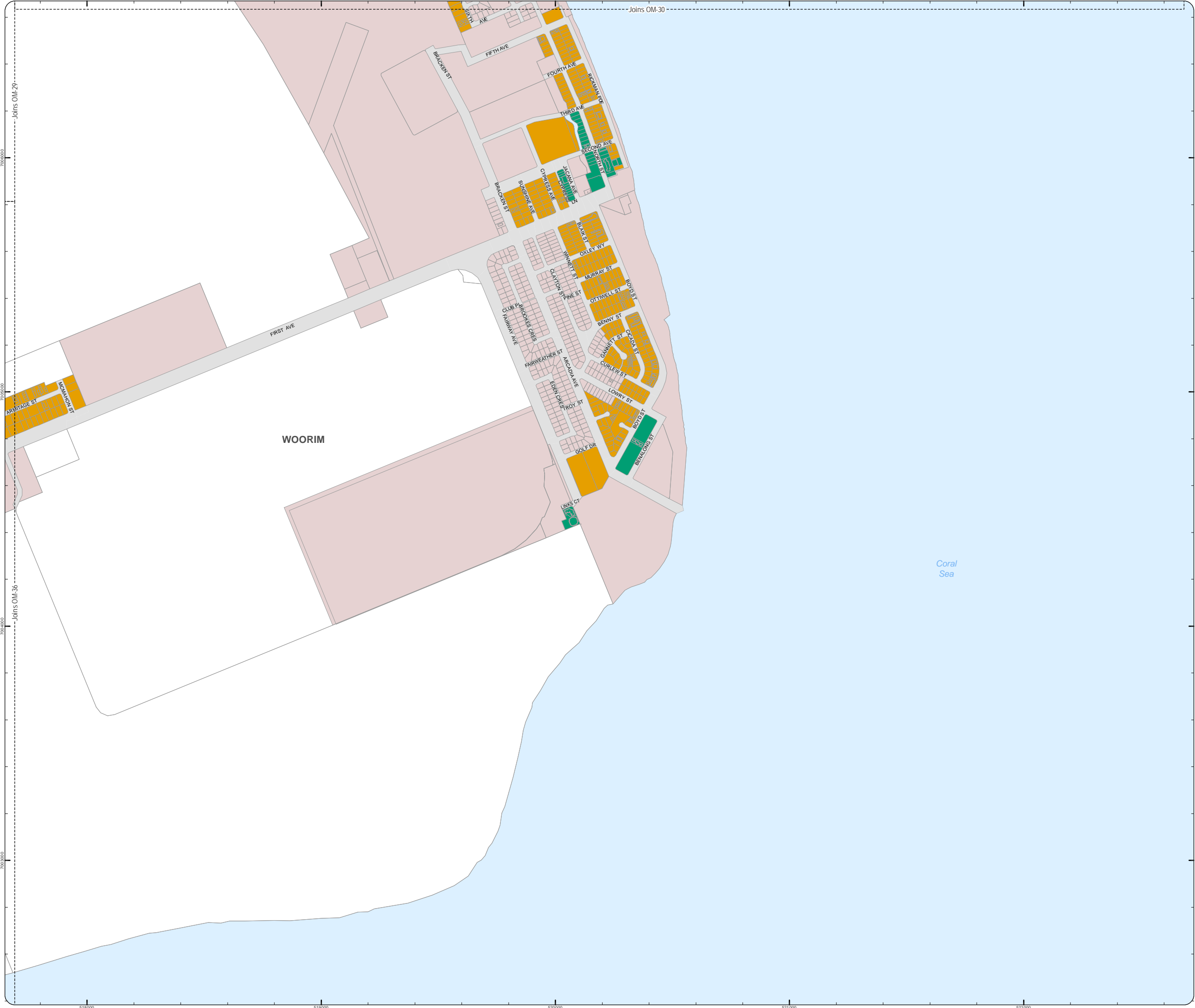


DISCLAIMER: Some of the information shown in this document has been provided to Council from external third parties. Council makes no representation and gives no warranty about the accuracy, reliability, completeness or suitability for any particular purpose of the information. Persons should not rely on the information shown in this document to make any decision with financial or legal implications and should instead rely on their own enquiries. To the full extent that it is able to do so in law, Council disclaims all liability (including liability in negligence) for all costs, losses and damages (including indirect and consequential costs, losses and damages) caused by or arising from anyone using or relying on the information shown in this document for any purpose whatsoever. © Copyright Moreton Bay Regional Council 2016

DCDB (Version Apr 2016) is reproduced with the permission of the State of Queensland.



OM-36 BH
Overlay Map



PLANNING SCHEME
OVERLAY MAP - BUILDING HEIGHTS

- Property boundaries
- Building height exception
- Building heights
- Not Specified
 - Max 8.5m
 - Max 12m
 - Max 15m
 - Max 21m & Min 5m
 - Max 21m
 - Max 27m & Min 8.5m
 - Max 27m
 - Max 30m
 - Max 39m

Please read the following notes about this map:

This overlay map only affects your property if you wish to develop (e.g. change use, build or extend).

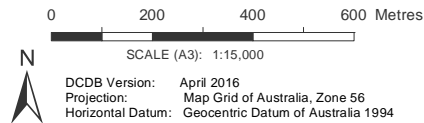
This map shows the height of buildings and structures supported by the planning scheme.

This overlay map assists with interpreting and applying development requirements throughout the planning scheme.

Refer to the relevant zone code, local plan code and development code for requirements associated with this overlay map.

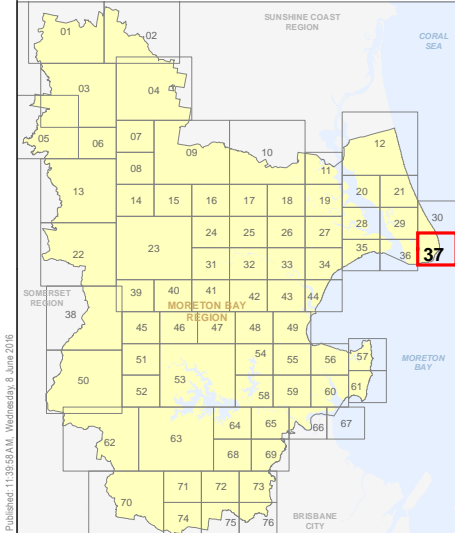
For further information regarding this overlay map, please refer to the Overlay information sheet on Council's website (www.moretonbay.qld.gov.au/mbrplanningscheme) or contact council on 3205 0555.

Effective from 20 June 2016



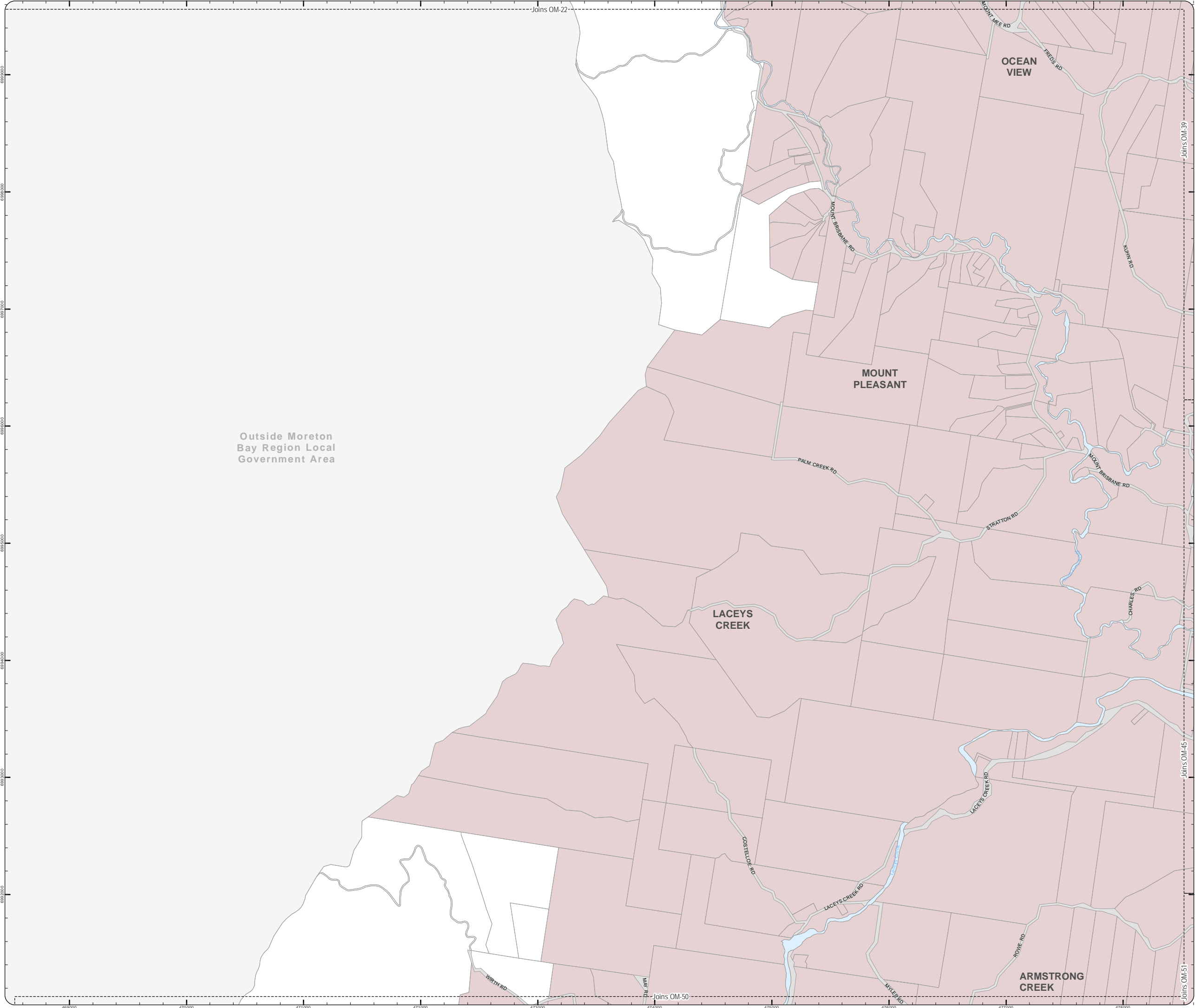
DISCLAIMER: Some of the information shown in this document has been provided to Council from external third parties. Council makes no representation and gives no warranty about the accuracy, reliability, completeness or suitability for any particular purpose of the information. Persons should not rely on the information shown in this document to make any decision with financial or legal implications and should instead rely on their own enquiries. To the full extent that it is able to do so in law, Council disclaims all liability (including liability in negligence) for all costs, losses and damages (including indirect and consequential costs, losses and damages) caused by or arising from anyone using or relying on the information shown in this document for any purpose whatsoever. © Copyright Moreton Bay Regional Council 2016

DCDB (Version Apr 2016) is reproduced with the permission of the State of Queensland.



OM-37 BH
Overlay Map

OM_Building_Heights.mxd



PLANNING SCHEME
OVERLAY MAP - BUILDING HEIGHTS

- Property boundaries
- Building height exception
- Building heights
- Not Specified
 - Max 8.5m
 - Max 12m
 - Max 15m
 - Max 21m & Min 5m
 - Max 21m
 - Max 27m & Min 8.5m
 - Max 27m
 - Max 30m
 - Max 39m

Please read the following notes about this map:

This overlay map only affects your property if you wish to develop (e.g. change use, build or extend).

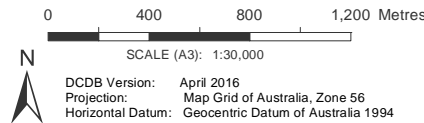
This map shows the height of buildings and structures supported by the planning scheme.

This overlay map assists with interpreting and applying development requirements throughout the planning scheme.

Refer to the relevant zone code, local plan code and development code for requirements associated with this overlay map.

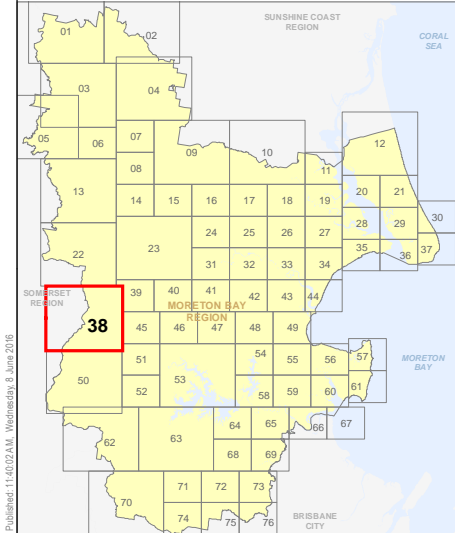
For further information regarding this overlay map, please refer to the Overlay information sheet on Council's website (www.moretonbay.qld.gov.au/mbrcplanningscheme) or contact council on 3205 0555.

Effective from 20 June 2016



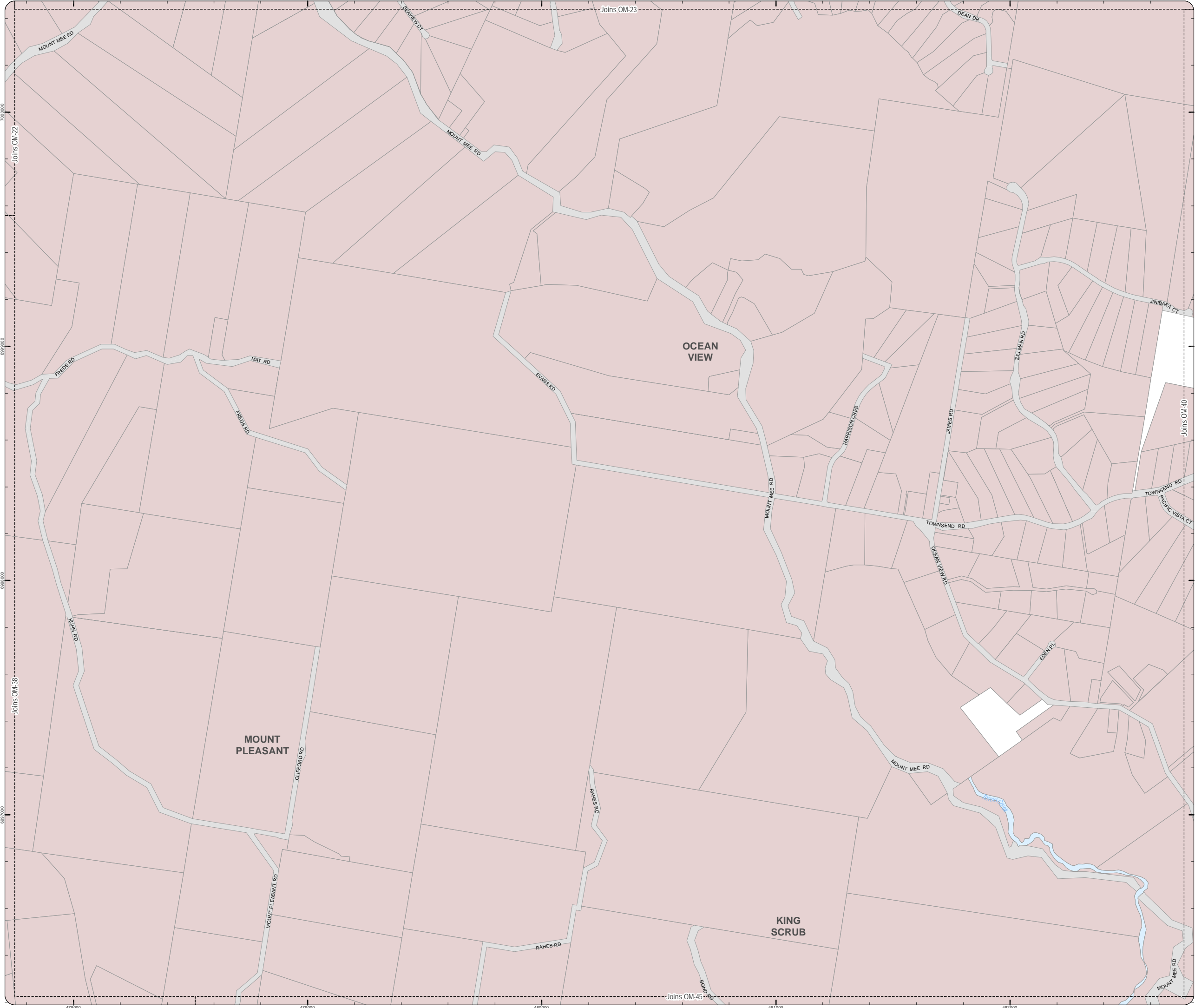
DISCLAIMER: Some of the information shown in this document has been provided to Council from external third parties. Council makes no representation and gives no warranty about the accuracy, reliability, completeness or suitability for any particular purpose of the information. Persons should not rely on the information shown in this document to make any decision with financial or legal implications and should instead rely on their own enquiries. To the full extent that it is able to do so in law, Council disclaims all liability (including liability in negligence) for all costs, losses and damages (including indirect and consequential costs, losses and damages) caused by or arising from anyone using or relying on the information shown in this document for any purpose whatsoever. © Copyright Moreton Bay Regional Council 2016

DCDB (Version Apr 2016) is reproduced with the permission of the State of Queensland.



OM-38 BH
Overlay Map

OM_Building_Heights.mxd



PLANNING SCHEME
OVERLAY MAP - BUILDING HEIGHTS

- Property boundaries
- Building height exception
- Building heights
- Not Specified
 - Max 8.5m
 - Max 12m
 - Max 15m
 - Max 21m & Min 5m
 - Max 21m
 - Max 27m & Min 8.5m
 - Max 27m
 - Max 30m
 - Max 39m

Please read the following notes about this map:

This overlay map only affects your property if you wish to develop (e.g. change use, build or extend).

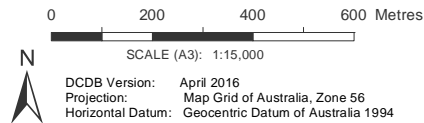
This map shows the height of buildings and structures supported by the planning scheme.

This overlay map assists with interpreting and applying development requirements throughout the planning scheme.

Refer to the relevant zone code, local plan code and development code for requirements associated with this overlay map.

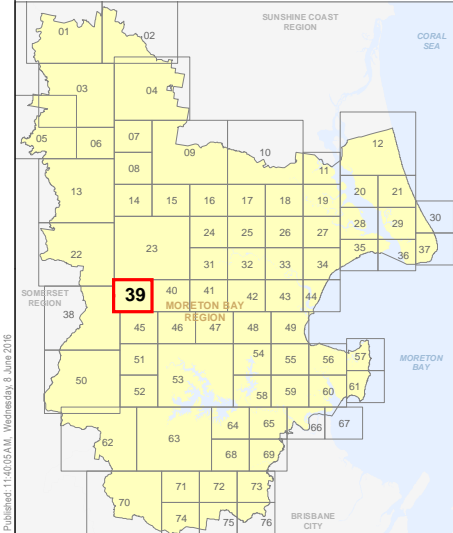
For further information regarding this overlay map, please refer to the Overlay information sheet on Council's website (www.moretonbay.qld.gov.au/mbrcplanningscheme) or contact council on 3205 0555.

Effective from 20 June 2016



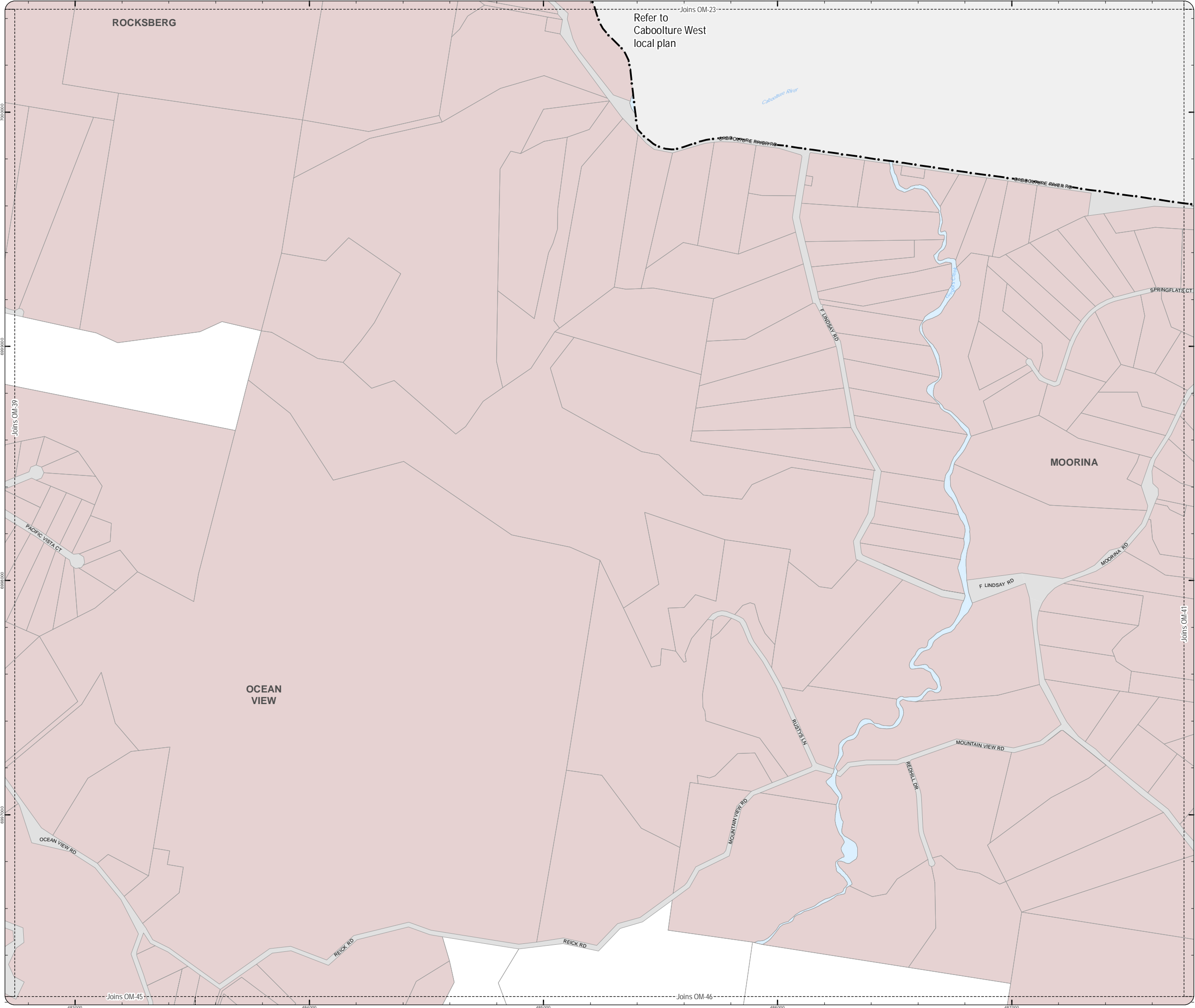
DISCLAIMER: Some of the information shown in this document has been provided to Council from external third parties. Council makes no representation and gives no warranty about the accuracy, reliability, completeness or suitability for any particular purpose of the information. Persons should not rely on the information shown in this document to make any decision with financial or legal implications and should instead rely on their own enquiries. To the full extent that it is able to do so in law, Council disclaims all liability (including liability in negligence) for all costs, losses and damages (including indirect and consequential costs, losses and damages) caused by or arising from anyone using or relying on the information shown in this document for any purpose whatsoever. © Copyright Moreton Bay Regional Council 2016

DCDB (Version Apr 2016) is reproduced with the permission of the State of Queensland.



OM-39 BH
Overlay Map

OM_Building_Heights.mxd



PLANNING SCHEME
OVERLAY MAP - BUILDING HEIGHTS

- Property boundaries
- Building height exception
- Building heights
- Not Specified
 - Max 8.5m
 - Max 12m
 - Max 15m
 - Max 21m & Min 5m
 - Max 21m
 - Max 27m & Min 8.5m
 - Max 27m
 - Max 30m
 - Max 39m

Please read the following notes about this map:

This overlay map only affects your property if you wish to develop (e.g. change use, build or extend).

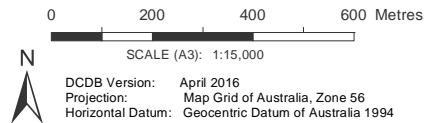
This map shows the height of buildings and structures supported by the planning scheme.

This overlay map assists with interpreting and applying development requirements throughout the planning scheme.

Refer to the relevant zone code, local plan code and development code for requirements associated with this overlay map.

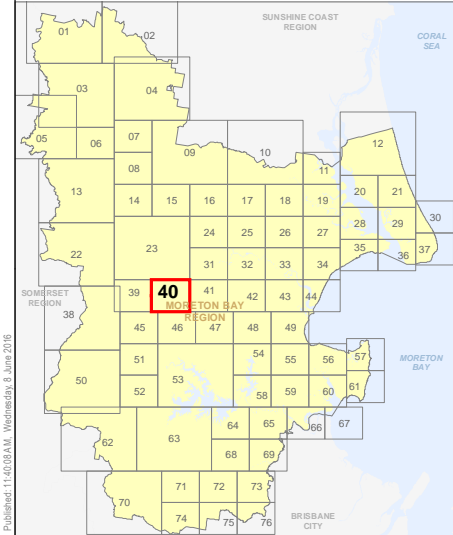
For further information regarding this overlay map, please refer to the Overlay information sheet on Council's website (www.moretonbay.qld.gov.au/mbrclplanningscheme) or contact council on 3205 0555.

Effective from 20 June 2016

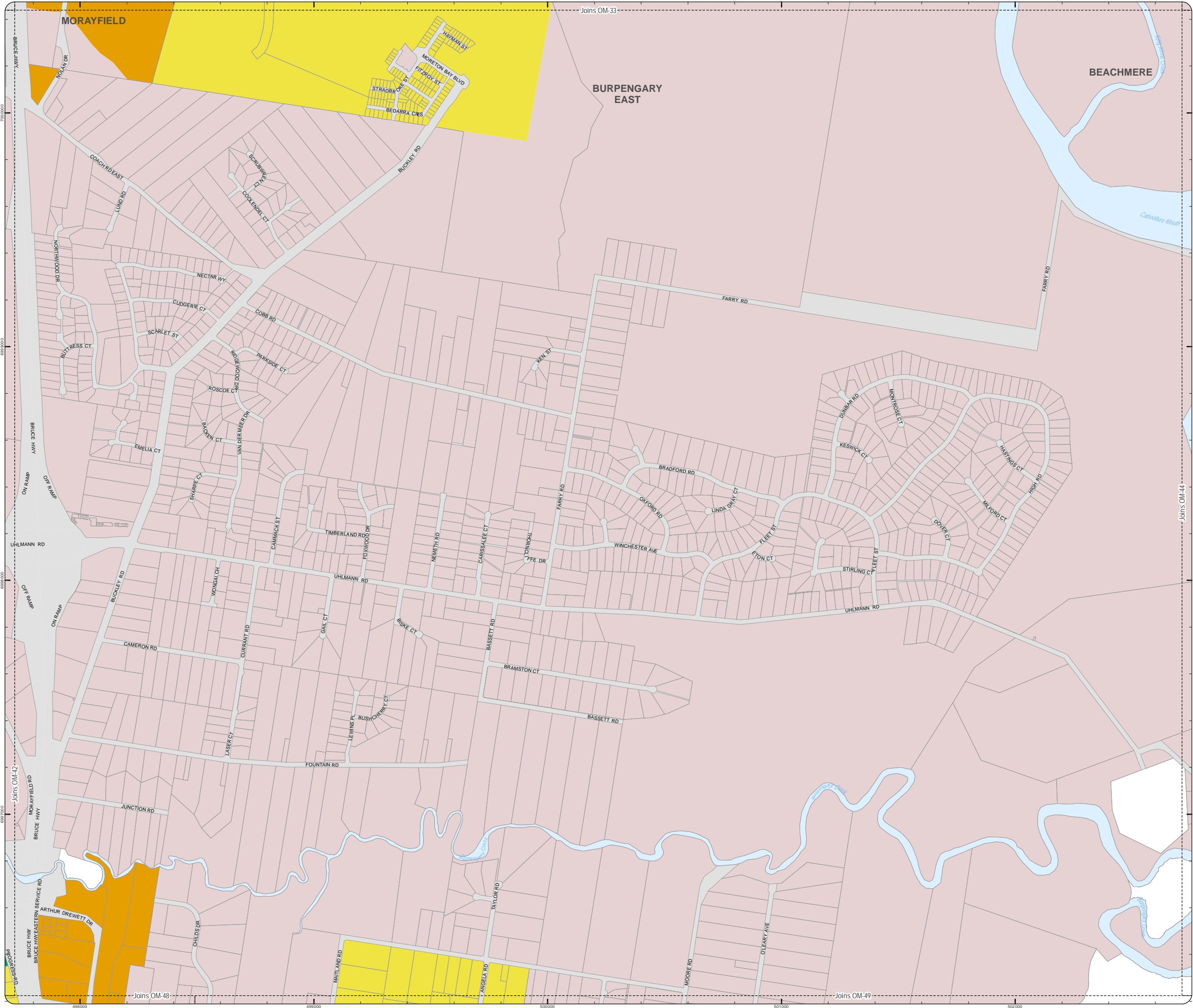


DISCLAIMER: Some of the information shown in this document has been provided to Council from external third parties. Council makes no representation and gives no warranty about the accuracy, reliability, completeness or suitability for any particular purpose of the information. Persons should not rely on the information shown in this document to make any decision with financial or legal implications and should instead rely on their own enquiries. To the full extent that it is able to do so in law, Council disclaims all liability (including liability in negligence) for all costs, losses and damages (including indirect and consequential costs, losses and damages) caused by or arising from anyone using or relying on the information shown in this document for any purpose whatsoever. © Copyright Moreton Bay Regional Council 2016

DCDB (Version Apr 2016) is reproduced with the permission of the State of Queensland.



OM-40 BH
Overlay Map



PLANNING SCHEME
OVERLAY MAP - BUILDING HEIGHTS

- Property boundaries
- Building height exception
- Building heights
- Not Specified
 - Max 8.5m
 - Max 12m
 - Max 15m
 - Max 21m & Min 5m
 - Max 21m
 - Max 27m & Min 8.5m
 - Max 27m
 - Max 30m
 - Max 39m

Please read the following notes about this map:

This overlay map only affects your property if you wish to develop (e.g. change use, build or extend).

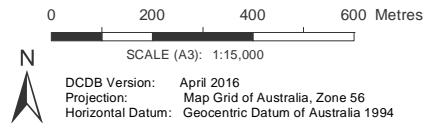
This map shows the height of buildings and structures supported by the planning scheme.

This overlay map assists with interpreting and applying development requirements throughout the planning scheme.

Refer to the relevant zone code, local plan code and development code for requirements associated with this overlay map.

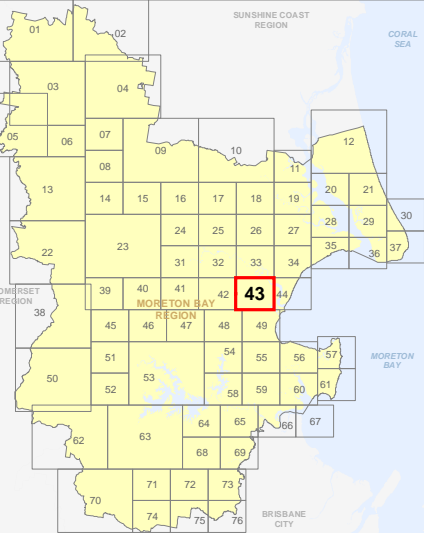
For further information regarding this overlay map, please refer to the Overlay information sheet on Council's website (www.moretonbay.qld.gov.au/mbrplanningscheme) or contact council on 3205 0555.

Effective from 20 June 2016

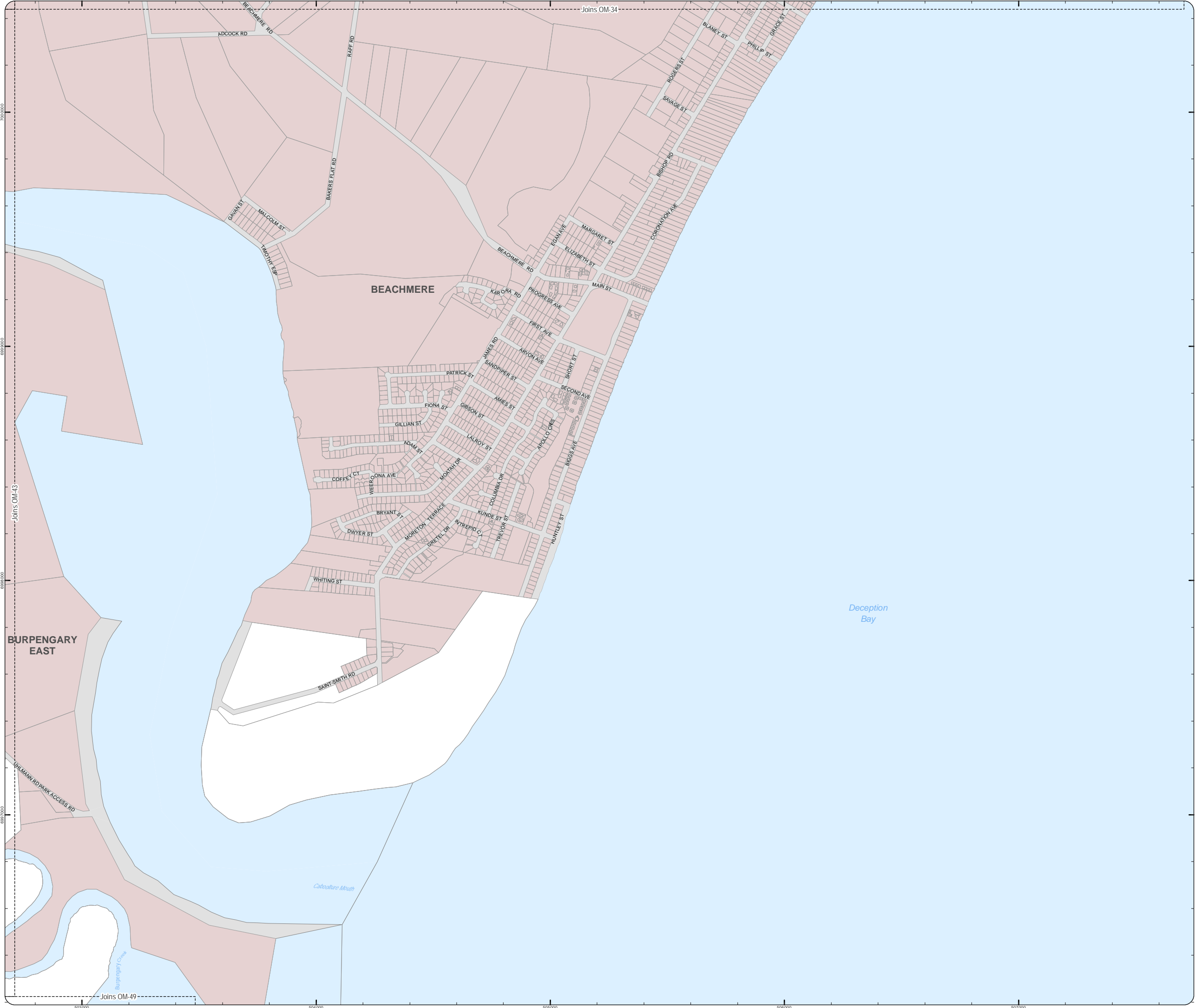


DISCLAIMER: Some of the information shown in this document has been provided to Council from external third parties. Council makes no representation and gives no warranty about the accuracy, reliability, completeness or suitability for any particular purpose of the information. Persons should not rely on the information shown in this document to make any decision with financial or legal implications and should instead rely on their own enquiries. To the full extent that it is able to do so in law, Council disclaims all liability (including liability in negligence) for all costs, losses and damages (including indirect and consequential costs, losses and damages) caused by or arising from anyone using or relying on the information shown in this document for any purpose whatsoever. © Copyright Moreton Bay Regional Council 2016

DCDB (Version Apr 2016) is reproduced with the permission of the State of Queensland.



OM-43 BH
Overlay Map



PLANNING SCHEME
OVERLAY MAP - BUILDING HEIGHTS

- Property boundaries
- Building height exception
- Building heights
- Not Specified
 - Max 8.5m
 - Max 12m
 - Max 15m
 - Max 21m & Min 5m
 - Max 21m
 - Max 27m & Min 8.5m
 - Max 27m
 - Max 30m
 - Max 39m

Please read the following notes about this map:

This overlay map only affects your property if you wish to develop (e.g. change use, build or extend).

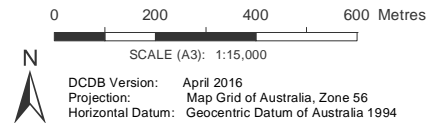
This map shows the height of buildings and structures supported by the planning scheme.

This overlay map assists with interpreting and applying development requirements throughout the planning scheme.

Refer to the relevant zone code, local plan code and development code for requirements associated with this overlay map.

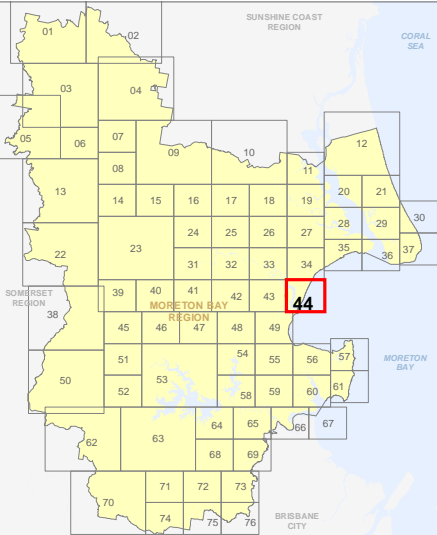
For further information regarding this overlay map, please refer to the Overlay information sheet on Council's website (www.moretonbay.qld.gov.au/mbrplanningscheme) or contact council on 3205 0555.

Effective from 20 June 2016

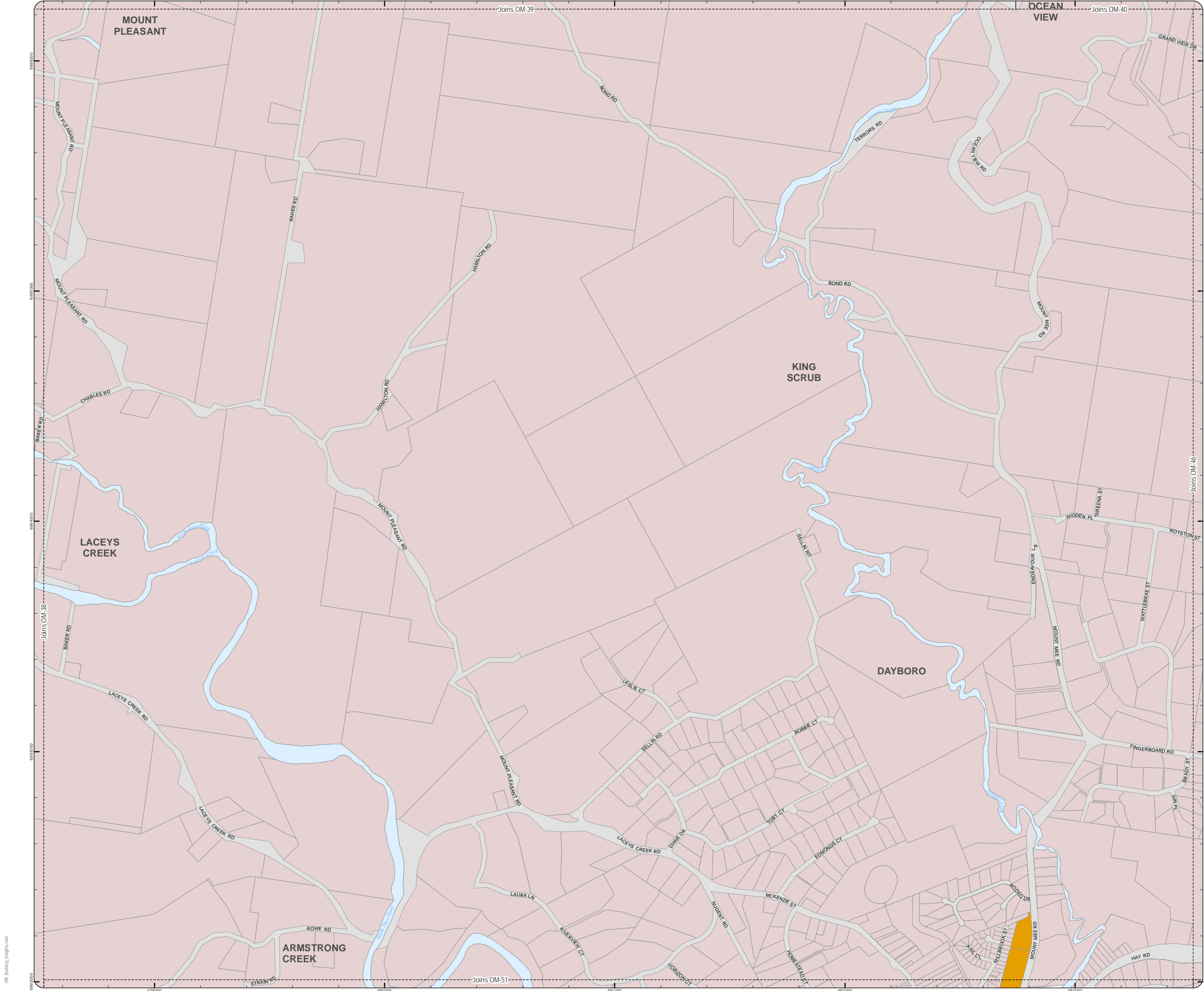


DISCLAIMER: Some of the information shown in this document has been provided to Council from external third parties. Council makes no representation and gives no warranty about the accuracy, reliability, completeness or suitability for any particular purpose of the information. Persons should not rely on the information shown in this document to make any decision with financial or legal implications and should instead rely on their own enquiries. To the full extent that it is able to do so in law, Council disclaims all liability (including liability in negligence) for all costs, losses and damages (including indirect and consequential costs, losses and damages) caused by or arising from anyone using or relying on the information shown in this document for any purpose whatsoever. © Copyright Moreton Bay Regional Council 2016

DCDB (Version Apr 2016) is reproduced with the permission of the State of Queensland.



OM-44 BH
Overlay Map



PLANNING SCHEME
OVERLAY MAP - BUILDING HEIGHTS

- Property boundaries
- Building height exception
- Building heights
- Not Specified
 - Max 8.5m
 - Max 12m
 - Max 15m
 - Max 21m & Min 5m
 - Max 21m
 - Max 27m & Min 8.5m
 - Max 27m
 - Max 30m
 - Max 39m

Please read the following notes about this map:

This overlay map only affects your property if you wish to develop (e.g. change use, build or extend).

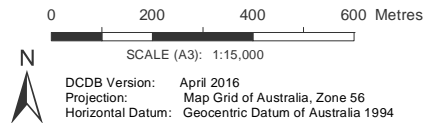
This map shows the height of buildings and structures supported by the planning scheme.

This overlay map assists with interpreting and applying development requirements throughout the planning scheme.

Refer to the relevant zone code, local plan code and development code for requirements associated with this overlay map.

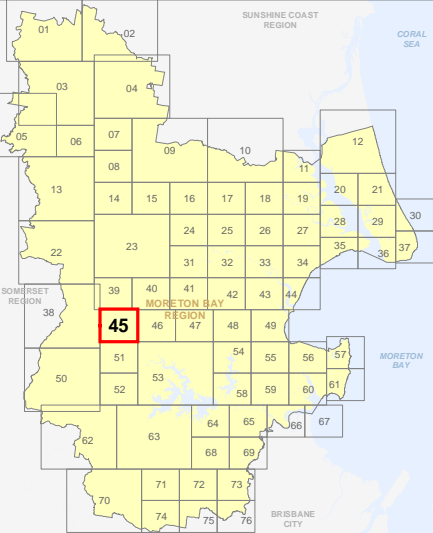
For further information regarding this overlay map, please refer to the Overlay information sheet on Council's website (www.moretonbay.qld.gov.au/mbrplanningscheme) or contact council on 3205 0555.

Effective from 20 June 2016



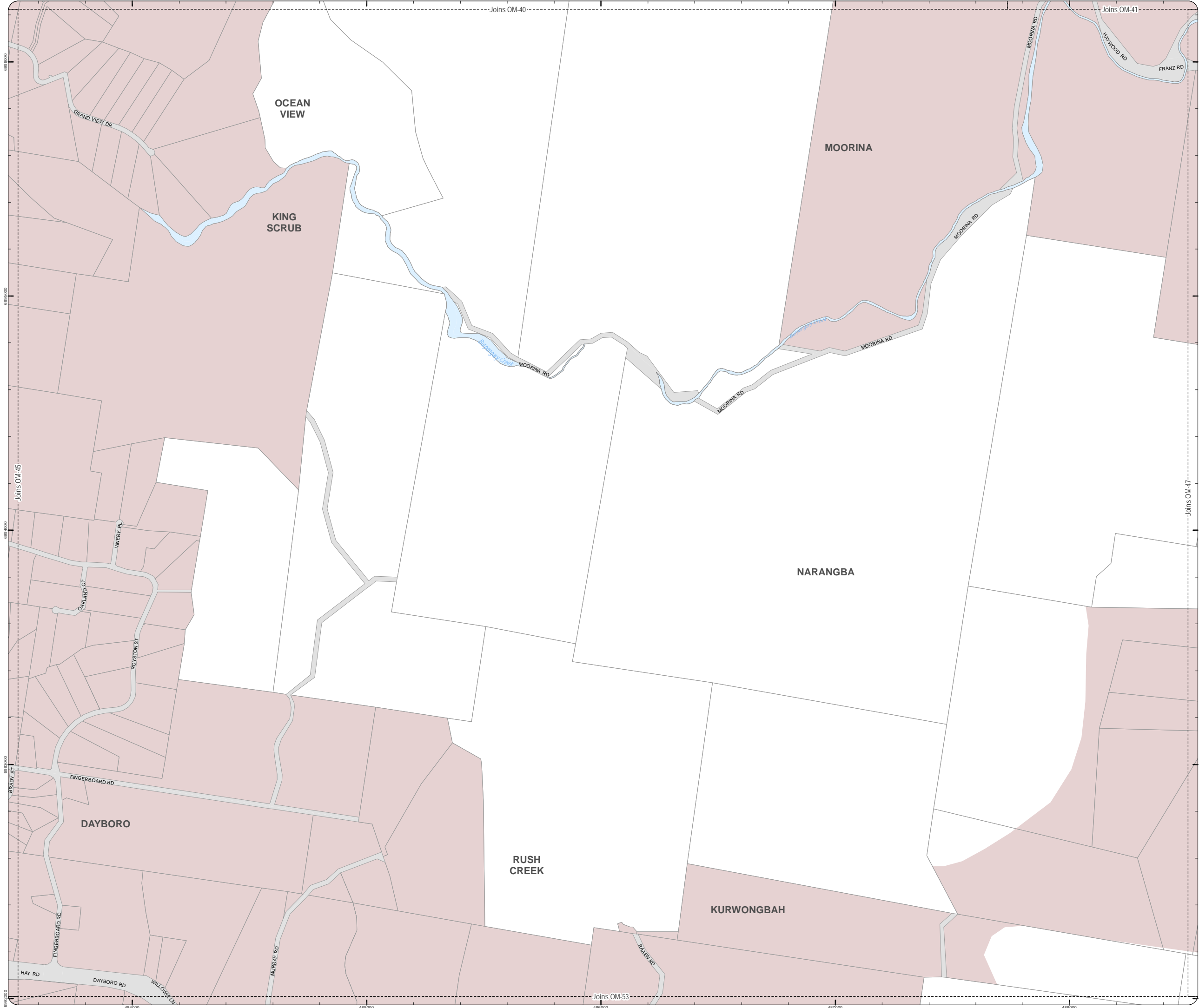
DISCLAIMER: Some of the information shown in this document has been provided to Council from external third parties. Council makes no representation and gives no warranty about the accuracy, reliability, completeness or suitability for any particular purpose of the information. Persons should not rely on the information shown in this document to make any decision with financial or legal implications and should instead rely on their own enquiries. To the full extent that it is able to do so in law, Council disclaims all liability (including liability in negligence) for all costs, losses and damages (including indirect and consequential costs, losses and damages) caused by or arising from anyone using or relying on the information shown in this document for any purpose whatsoever. © Copyright Moreton Bay Regional Council 2016

DCDB (Version Apr 2016) is reproduced with the permission of the State of Queensland.



OM-45 BH
Overlay Map

OM_Building_Heights.mxd



PLANNING SCHEME
OVERLAY MAP - BUILDING HEIGHTS

- Property boundaries
- Building height exception
- Building heights
- Not Specified
 - Max 8.5m
 - Max 12m
 - Max 15m
 - Max 21m & Min 5m
 - Max 21m
 - Max 27m & Min 8.5m
 - Max 27m
 - Max 30m
 - Max 39m

Please read the following notes about this map:

This overlay map only affects your property if you wish to develop (e.g. change use, build or extend).

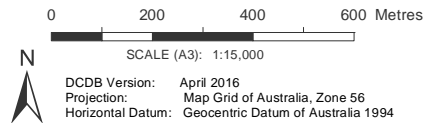
This map shows the height of buildings and structures supported by the planning scheme.

This overlay map assists with interpreting and applying development requirements throughout the planning scheme.

Refer to the relevant zone code, local plan code and development code for requirements associated with this overlay map.

For further information regarding this overlay map, please refer to the Overlay information sheet on Council's website (www.moretonbay.qld.gov.au/mbrcplanningscheme) or contact council on 3205 0555.

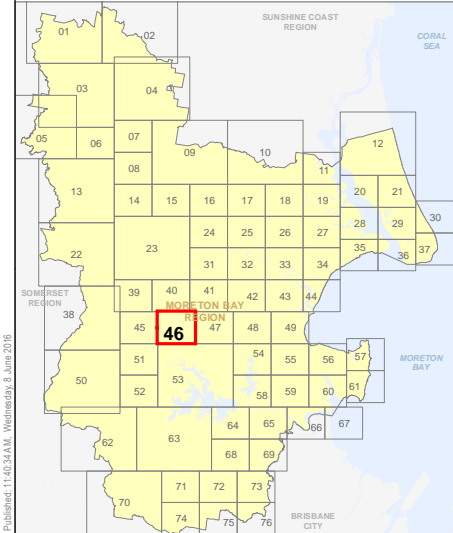
Effective from 20 June 2016



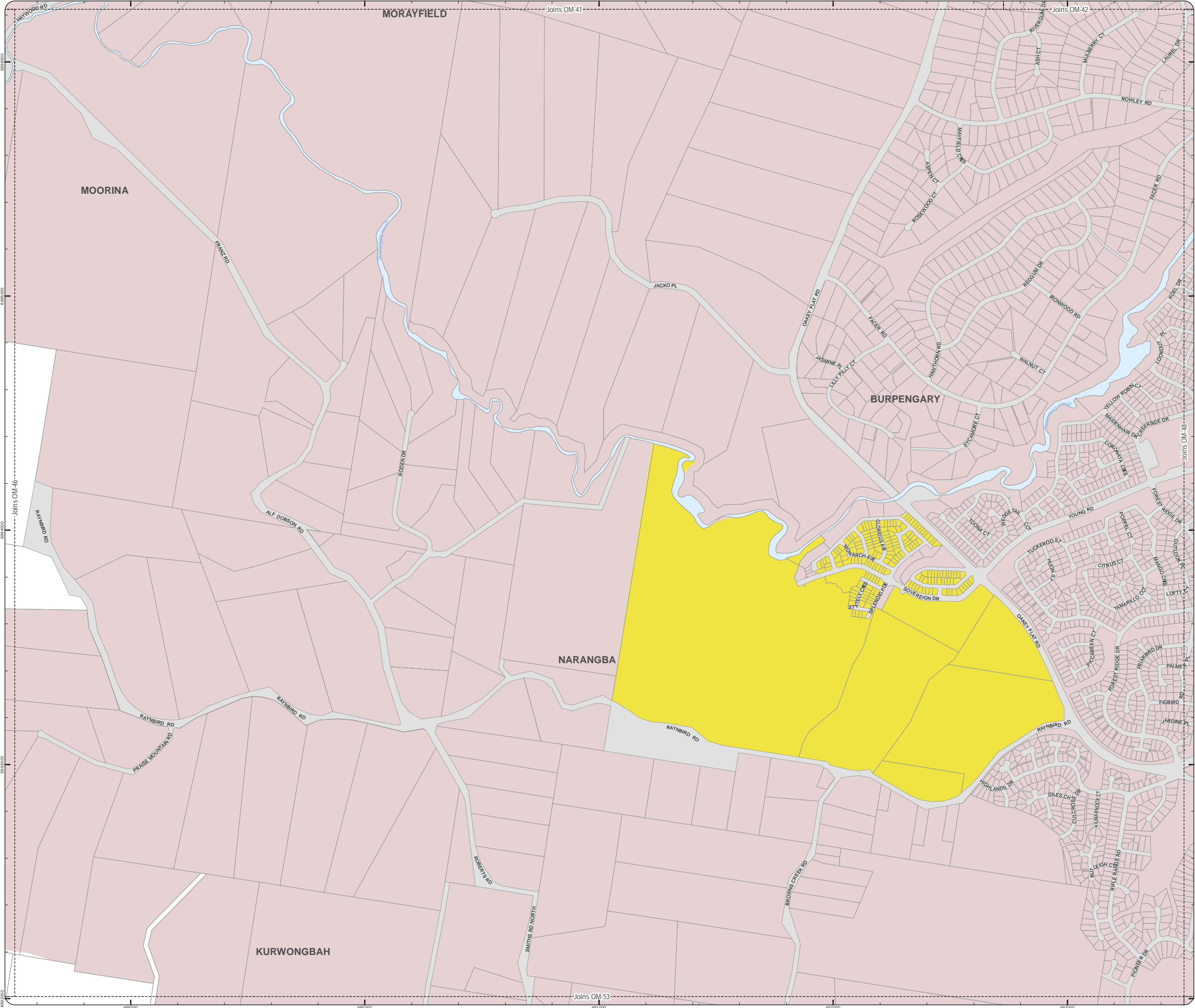
DCDB Version: April 2016
Projection: Map Grid of Australia, Zone 56
Horizontal Datum: Geocentric Datum of Australia 1994

DISCLAIMER: Some of the information shown in this document has been provided to Council from external third parties. Council makes no representation and gives no warranty about the accuracy, reliability, completeness or suitability for any particular purpose of the information. Persons should not rely on the information shown in this document to make any decision with financial or legal implications and should instead rely on their own enquiries. To the full extent that it is able to do so in law, Council disclaims all liability (including liability in negligence) for all costs, losses and damages (including indirect and consequential costs, losses and damages) caused by or arising from anyone using or relying on the information shown in this document for any purpose whatsoever. © Copyright Moreton Bay Regional Council 2016

DCDB (Version Apr 2016) is reproduced with the permission of the State of Queensland.



OM-46 BH
Overlay Map



PLANNING SCHEME
OVERLAY MAP - BUILDING HEIGHTS

- Property boundaries
- Building height exception
- Building heights
- Not Specified
 - Max 8.5m
 - Max 12m
 - Max 15m
 - Max 21m & Min 5m
 - Max 21m
 - Max 27m & Min 8.5m
 - Max 27m
 - Max 30m
 - Max 39m

Please read the following notes about this map:

This overlay map only affects your property if you wish to develop (e.g. change use, build or extend).

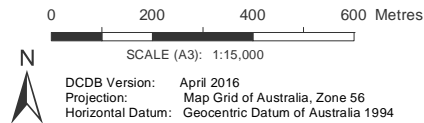
This map shows the height of buildings and structures supported by the planning scheme.

This overlay map assists with interpreting and applying development requirements throughout the planning scheme.

Refer to the relevant zone code, local plan code and development code for requirements associated with this overlay map.

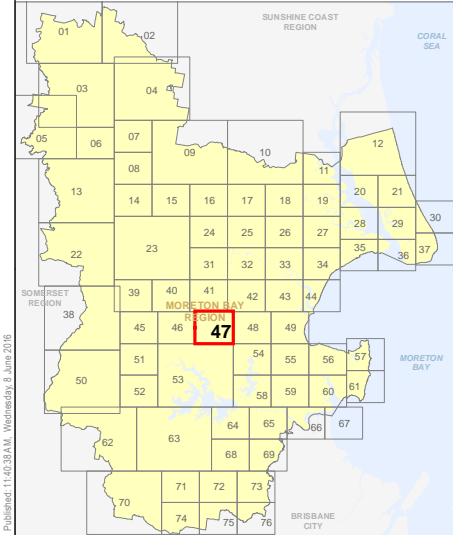
For further information regarding this overlay map, please refer to the Overlay information sheet on Council's website (www.moretonbay.qld.gov.au/mbrplanningscheme) or contact council on 3205 0555.

Effective from 20 June 2016



DISCLAIMER: Some of the information shown in this document has been provided to Council from external third parties. Council makes no representation and gives no warranty about the accuracy, reliability, completeness or suitability for any particular purpose of the information. Persons should not rely on the information shown in this document to make any decision with financial or legal implications and should instead rely on their own enquiries. To the full extent that it is able to do so in law, Council disclaims all liability (including liability in negligence) for all costs, losses and damages (including indirect and consequential costs, losses and damages) caused by or arising from anyone using or relying on the information shown in this document for any purpose whatsoever. © Copyright Moreton Bay Regional Council 2016

DCDB (Version Apr 2016) is reproduced with the permission of the State of Queensland.



OM-47 BH
Overlay Map

PLANNING SCHEME
OVERLAY MAP - BUILDING HEIGHTS

Property boundaries

Building height exception

Building heights

Not Specified

Max 8.5m

Max 12m

Max 15m

Max 21m & Min 5m

Max 21m

Max 27m & Min 8.5m

Max 27m

Max 30m

Max 39m

Please read the following notes about this map:

This overlay map only affects your property if you wish to develop (e.g. change use, build or extend).

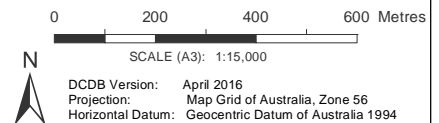
This map shows the height of buildings and structures supported by the planning scheme.

This overlay map assists with interpreting and applying development requirements throughout the planning scheme.

Refer to the relevant zone code, local plan code and development code for requirements associated with this overlay map.

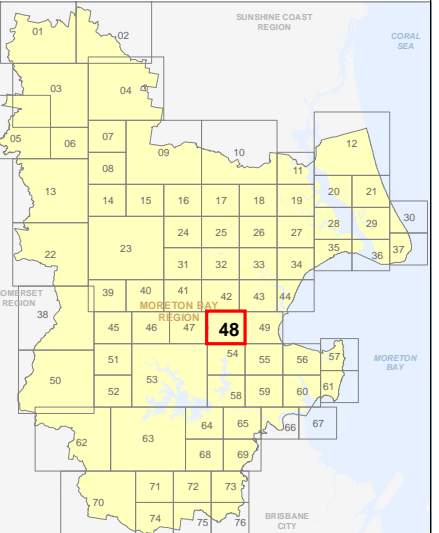
For further information regarding this overlay map, please refer to the Overlay information sheet on Council's website (www.moretonbay.qld.gov.au/mbrplanningscheme) or contact council on 3205 0555.

Effective from 20 June 2016

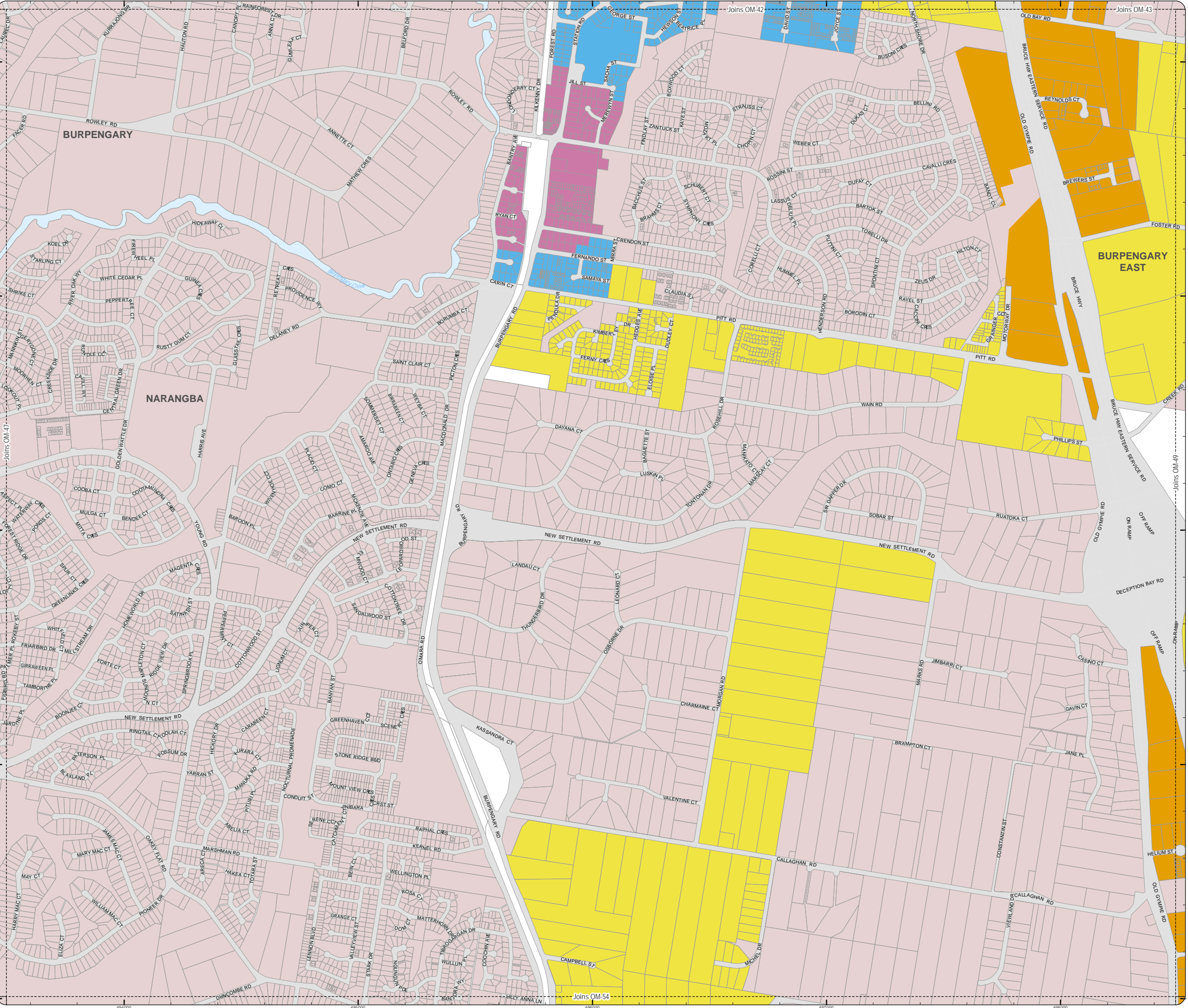


DISCLAIMER: Some of the information shown in this document has been provided to Council from external third parties. Council makes no representation and gives no warranty about the accuracy, reliability, completeness or suitability for any particular purpose of the information. Persons should not rely on the information shown in this document to make any decision with financial or legal implications and should instead rely on their own enquiries. To the full extent that it is able to do so in law, Council disclaims all liability (including liability in negligence) for all costs, losses and damages (including indirect and consequential costs, losses and damages) caused by or arising from anyone using or relying on the information shown in this document for any purpose whatsoever. © Copyright Moreton Bay Regional Council 2016

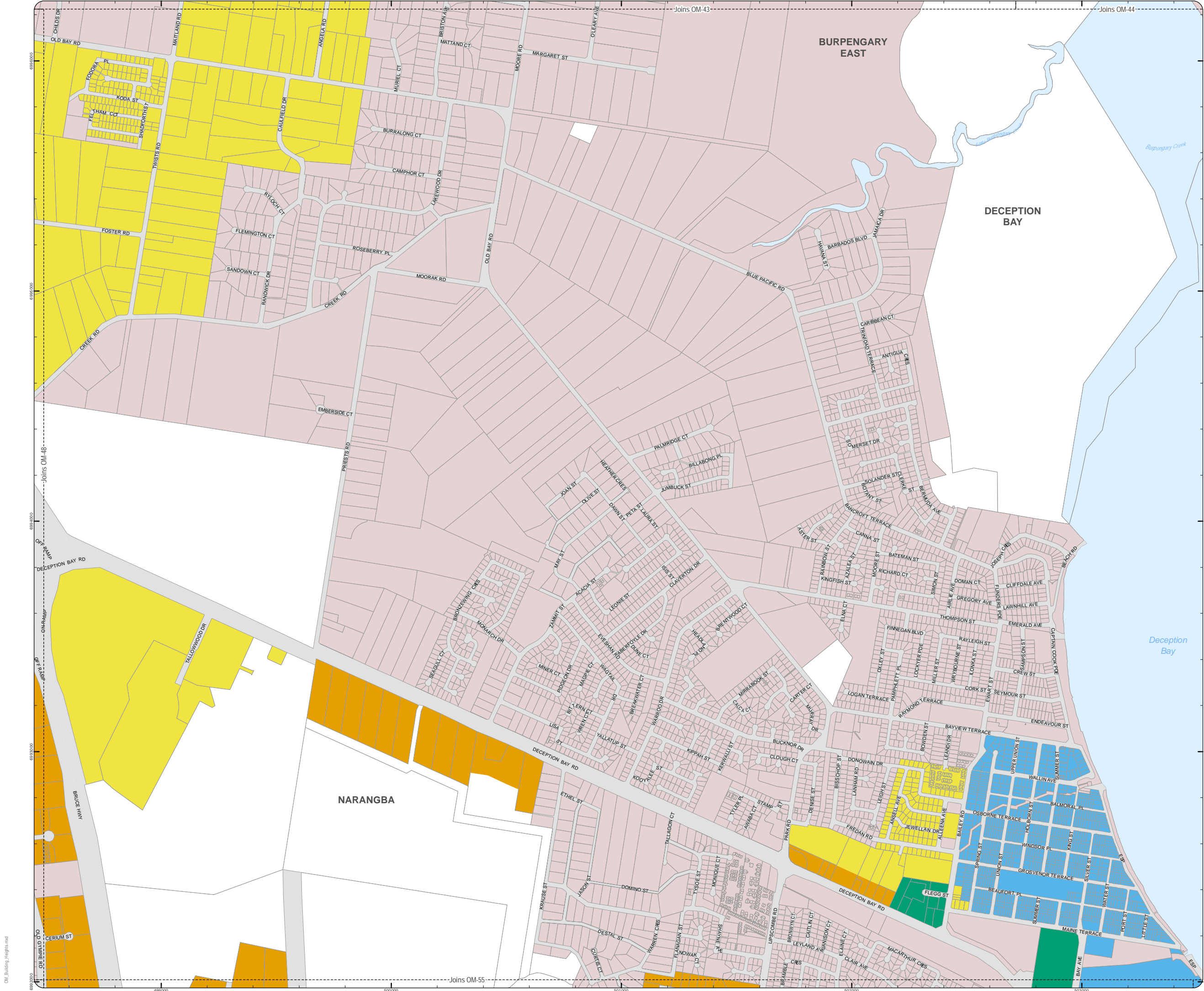
DCDB (Version April 2016) is reproduced with the permission of the State of Queensland.



OM-48 BH
Overlay Map



Please Note: Do Not Print using "Page Scaling: Fit to Printable Area", this will distort the scale of the map and impacts quality of text and linework. Please print using setup of A3 paper size and Landscape orientation, with "Page Scaling: None", and you will not see this message.



PLANNING SCHEME OVERLAY MAP - BUILDING HEIGHTS

- Property boundaries
- Building height exception
- Building heights
- Not Specified
 - Max 8.5m
 - Max 12m
 - Max 15m
 - Max 21m & Min 5m
 - Max 21m
 - Max 27m & Min 8.5m
 - Max 27m
 - Max 30m
 - Max 39m

Please read the following notes about this map:

This overlay map only affects your property if you wish to develop (e.g. change use, build or extend).

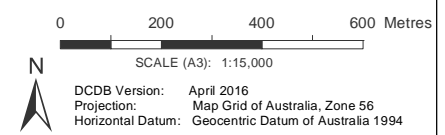
This map shows the height of buildings and structures supported by the planning scheme.

This overlay map assists with interpreting and applying development requirements throughout the planning scheme.

Refer to the relevant zone code, local plan code and development code for requirements associated with this overlay map.

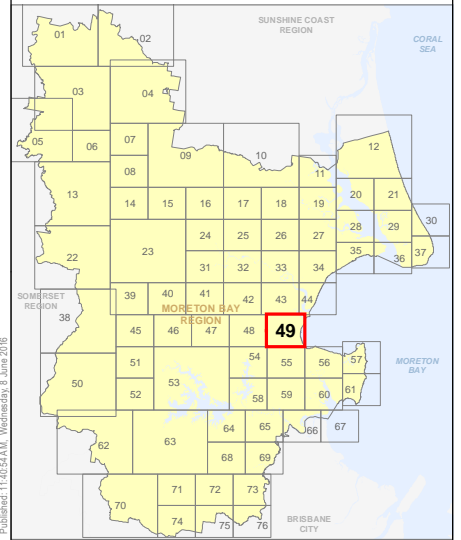
For further information regarding this overlay map, please refer to the Overlay information sheet on Council's website (www.moretonbay.qld.gov.au/mbrcplanningscheme) or contact council on 3205 0555.

Effective from 20 June 2016



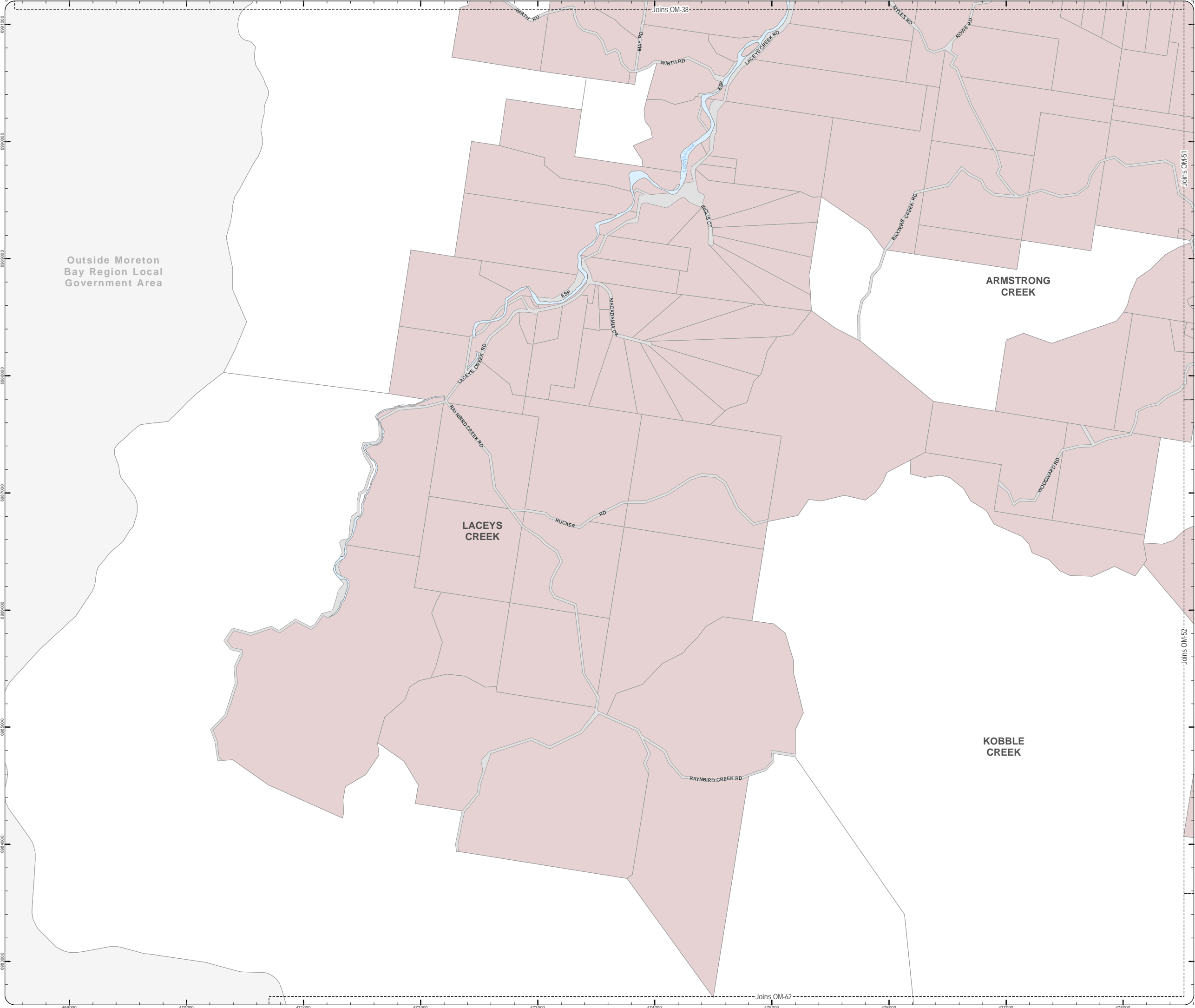
DISCLAIMER: Some of the information shown in this document has been provided to Council from external third parties. Council makes no representation and gives no warranty about the accuracy, reliability, completeness or suitability for any particular purpose of the information. Persons should not rely on the information shown in this document to make any decision with financial or legal implications and should instead rely on their own enquiries. To the full extent that it is able to do so in law, Council disclaims all liability (including liability in negligence) for all costs, losses and damages (including indirect and consequential costs, losses and damages) caused by or arising from anyone using or relying on the information shown in this document for any purpose whatsoever. © Copyright Moreton Bay Regional Council 2016

DCDB (Version Apr 2016) is reproduced with the permission of the State of Queensland.



OM-49 BH
Overlay Map

OM_Building_Heights.mxd



PLANNING SCHEME
OVERLAY MAP - BUILDING HEIGHTS

- Property boundaries
- Building height exception
- Building heights
- Not Specified
 - Max 8.5m
 - Max 12m
 - Max 15m
 - Max 21m & Min 5m
 - Max 21m
 - Max 27m & Min 8.5m
 - Max 27m
 - Max 30m
 - Max 39m

Please read the following notes about this map:

This overlay map only affects your property if you wish to develop (e.g. change use, build or extend).

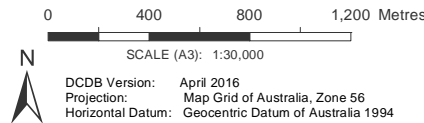
This map shows the height of buildings and structures supported by the planning scheme.

This overlay map assists with interpreting and applying development requirements throughout the planning scheme.

Refer to the relevant zone code, local plan code and development code for requirements associated with this overlay map.

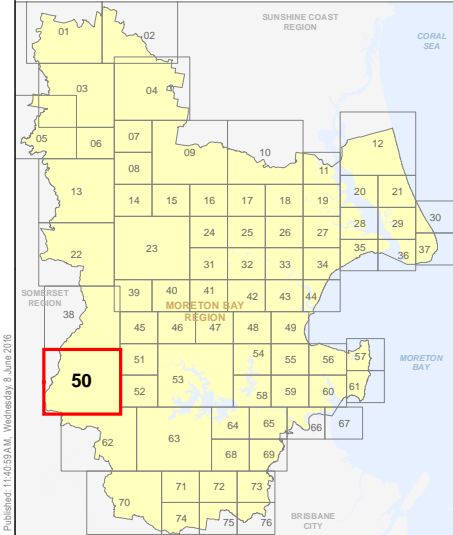
For further information regarding this overlay map, please refer to the Overlay information sheet on Council's website (www.moretonbay.qld.gov.au/mbrcplanningscheme) or contact council on 3205 0555.

Effective from 20 June 2016

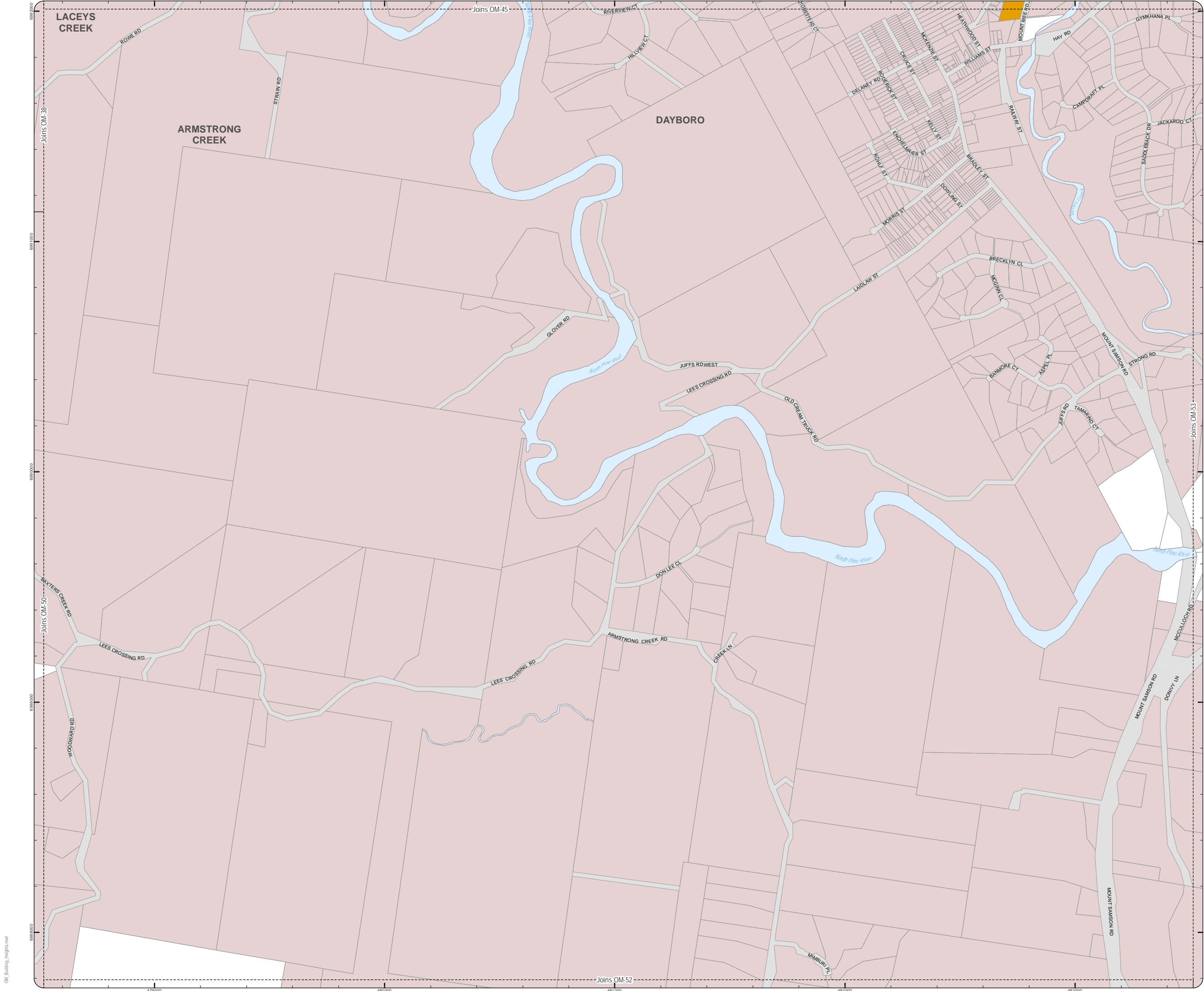


DISCLAIMER: Some of the information shown in this document has been provided to Council from external third parties. Council makes no representation and gives no warranty about the accuracy, reliability, completeness or suitability for any particular purpose of the information. Persons should not rely on the information shown in this document to make any decision with financial or legal implications and should instead rely on their own enquiries. To the full extent that it is able to do so in law, Council disclaims all liability (including liability in negligence) for all costs, losses and damages (including indirect and consequential costs, losses and damages) caused by or arising from anyone using or relying on the information shown in this document for any purpose whatsoever. © Copyright Moreton Bay Regional Council 2016

DCDB (Version Apr 2016) is reproduced with the permission of the State of Queensland.



OM-50 BH
Overlay Map



PLANNING SCHEME
OVERLAY MAP - BUILDING HEIGHTS

- Property boundaries
- Building height exception
- Building heights
- Not Specified
 - Max 8.5m
 - Max 12m
 - Max 15m
 - Max 21m & Min 5m
 - Max 21m
 - Max 27m & Min 8.5m
 - Max 27m
 - Max 30m
 - Max 39m

Please read the following notes about this map:

This overlay map only affects your property if you wish to develop (e.g. change use, build or extend).

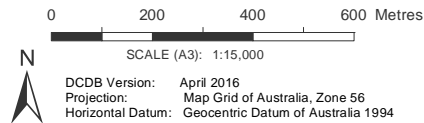
This map shows the height of buildings and structures supported by the planning scheme.

This overlay map assists with interpreting and applying development requirements throughout the planning scheme.

Refer to the relevant zone code, local plan code and development code for requirements associated with this overlay map.

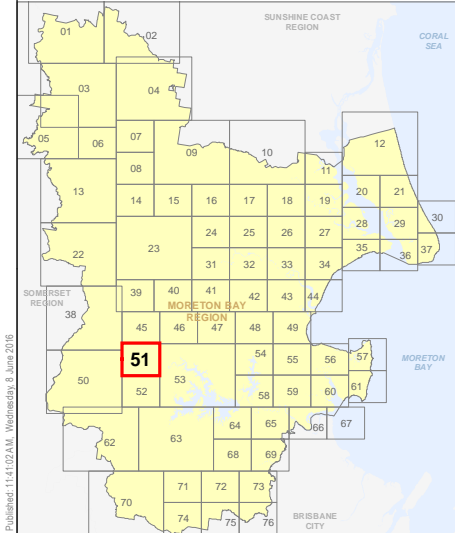
For further information regarding this overlay map, please refer to the Overlay information sheet on Council's website (www.moretonbay.qld.gov.au/mbrcplanningscheme) or contact council on 3205 0555.

Effective from 20 June 2016

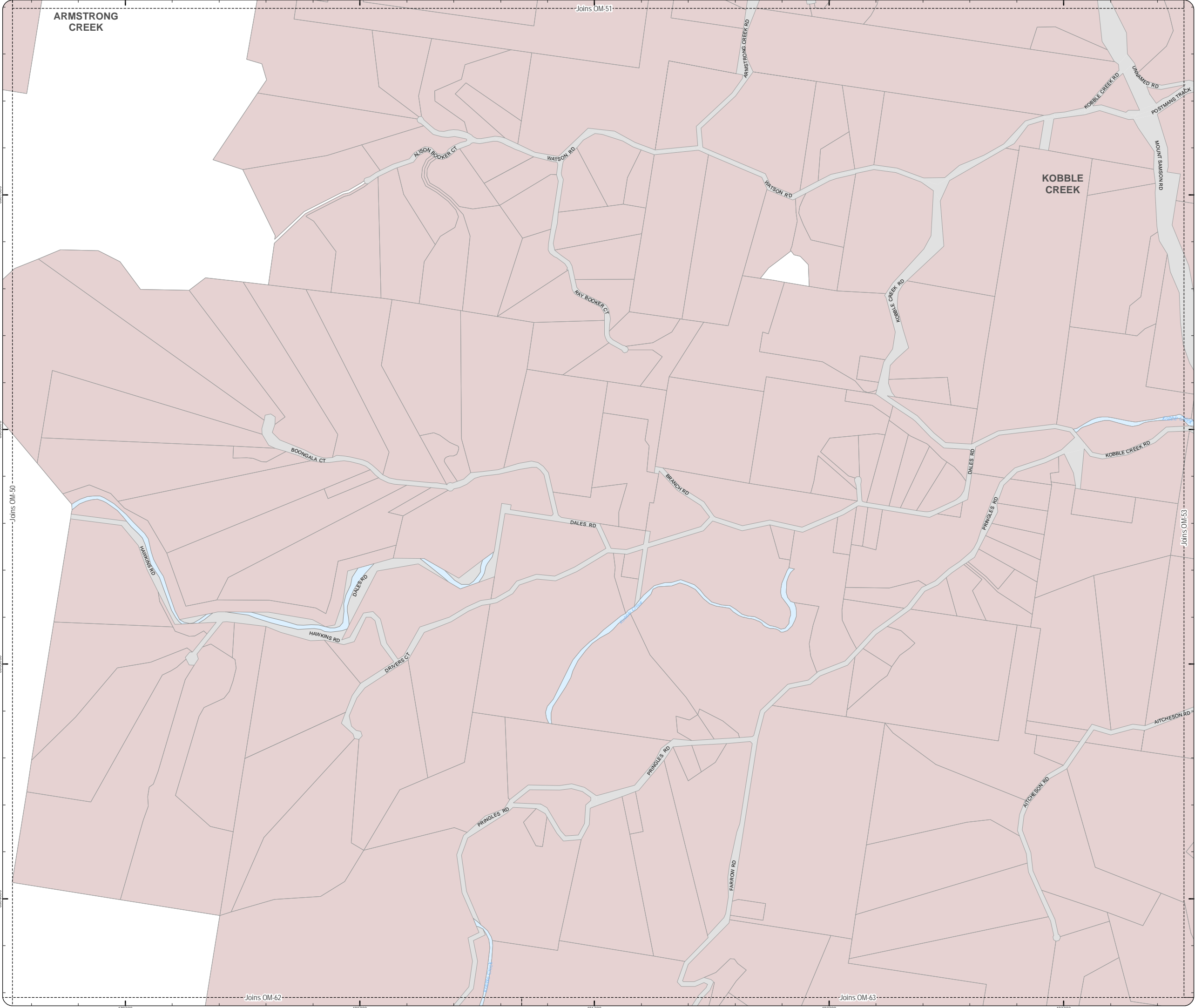


DISCLAIMER: Some of the information shown in this document has been provided to Council from external third parties. Council makes no representation and gives no warranty about the accuracy, reliability, completeness or suitability for any particular purpose of the information. Persons should not rely on the information shown in this document to make any decision with financial or legal implications and should instead rely on their own enquiries. To the full extent that it is able to do so in law, Council disclaims all liability (including liability in negligence) for all costs, losses and damages (including indirect and consequential costs, losses and damages) caused by or arising from anyone using or relying on the information shown in this document for any purpose whatsoever. © Copyright Moreton Bay Regional Council 2016

DCDB (Version Apr 2016) is reproduced with the permission of the State of Queensland.



OM-51 BH
Overlay Map



PLANNING SCHEME
OVERLAY MAP - BUILDING HEIGHTS

- Property boundaries
- Building height exception
- Building heights
- Not Specified
 - Max 8.5m
 - Max 12m
 - Max 15m
 - Max 21m & Min 5m
 - Max 21m
 - Max 27m & Min 8.5m
 - Max 27m
 - Max 30m
 - Max 39m

Please read the following notes about this map:

This overlay map only affects your property if you wish to develop (e.g. change use, build or extend).

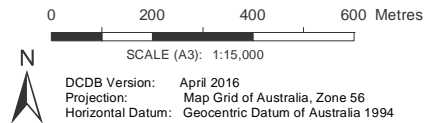
This map shows the height of buildings and structures supported by the planning scheme.

This overlay map assists with interpreting and applying development requirements throughout the planning scheme.

Refer to the relevant zone code, local plan code and development code for requirements associated with this overlay map.

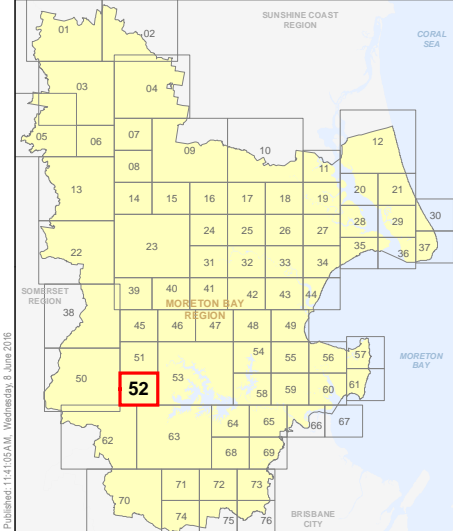
For further information regarding this overlay map, please refer to the Overlay information sheet on Council's website (www.moretonbay.qld.gov.au/mbrcplanningscheme) or contact council on 3205 0555.

Effective from 20 June 2016

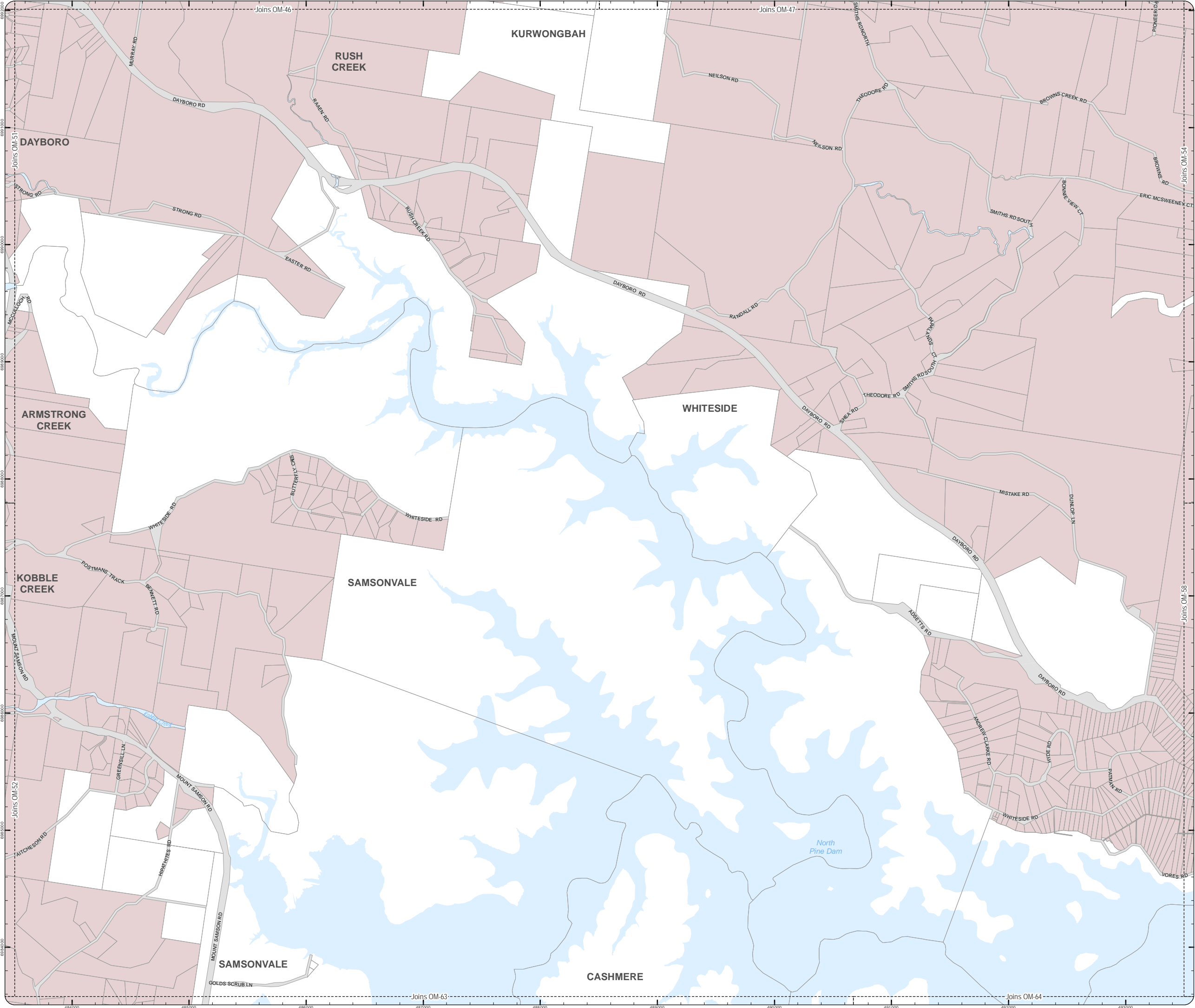


DISCLAIMER: Some of the information shown in this document has been provided to Council from external third parties. Council makes no representation and gives no warranty about the accuracy, reliability, completeness or suitability for any particular purpose of the information. Persons should not rely on the information shown in this document to make any decision with financial or legal implications and should instead rely on their own enquiries. To the full extent that it is able to do so in law, Council disclaims all liability (including liability in negligence) for all costs, losses and damages (including indirect and consequential costs, losses and damages) caused by or arising from anyone using or relying on the information shown in this document for any purpose whatsoever. © Copyright Moreton Bay Regional Council 2016

DCDB (Version Apr 2016) is reproduced with the permission of the State of Queensland.



OM-52 BH
Overlay Map



Please Note: Do Not Print using "Page Scaling: Fit to Printable Area", this will distort the scale of the map and impacts quality of text and linework. Please print using setup of A3 paper size and Landscape orientation, with "Page Scaling: None", and you will not see this message.

PLANNING SCHEME
OVERLAY MAP - BUILDING HEIGHTS

- Property boundaries
- Building height exception
- Building heights
- Not Specified
 - Max 8.5m
 - Max 12m
 - Max 15m
 - Max 21m & Min 5m
 - Max 21m
 - Max 27m & Min 8.5m
 - Max 27m
 - Max 30m
 - Max 39m

Please read the following notes about this map:

This overlay map only affects your property if you wish to develop (e.g. change use, build or extend).

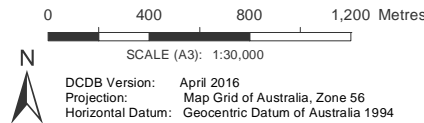
This map shows the height of buildings and structures supported by the planning scheme.

This overlay map assists with interpreting and applying development requirements throughout the planning scheme.

Refer to the relevant zone code, local plan code and development code for requirements associated with this overlay map.

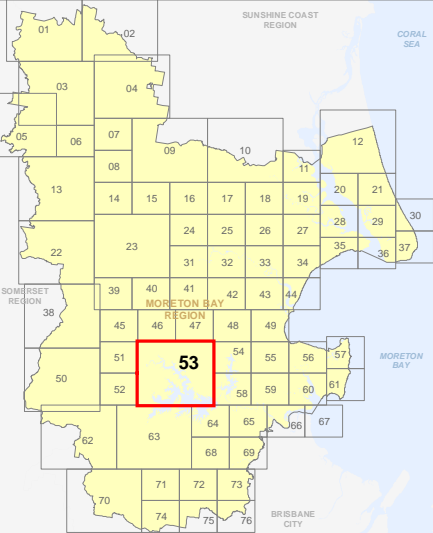
For further information regarding this overlay map, please refer to the Overlay information sheet on Council's website (www.moretonbay.qld.gov.au/mbrplanningscheme) or contact council on 3205 0555.

Effective from 20 June 2016

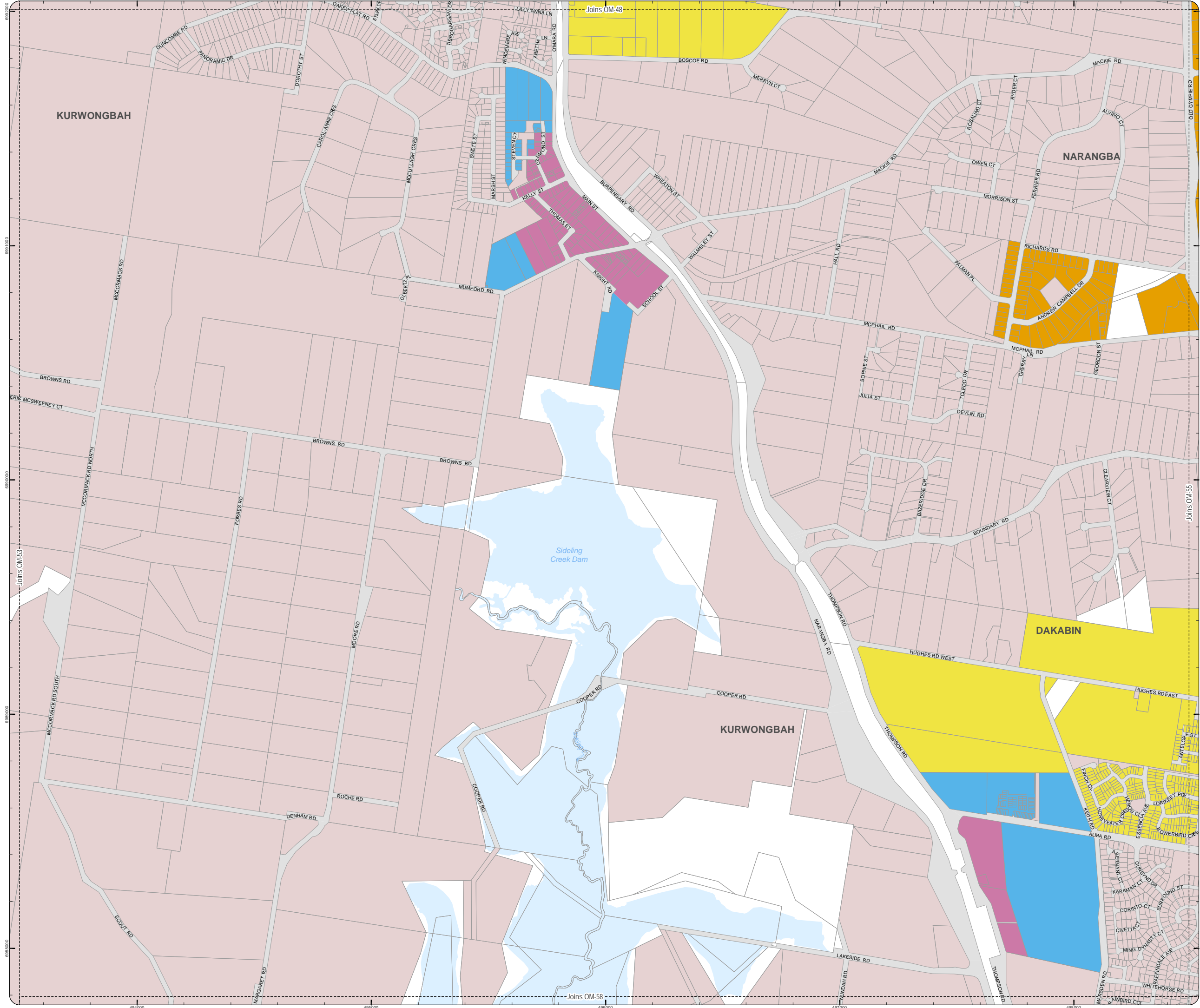


DISCLAIMER: Some of the information shown in this document has been provided to Council from external third parties. Council makes no representation and gives no warranty about the accuracy, reliability, completeness or suitability for any particular purpose of the information. Persons should not rely on the information shown in this document to make any decision with financial or legal implications and should instead rely on their own enquiries. To the full extent that it is able to do so in law, Council disclaims all liability (including liability in negligence) for all costs, losses and damages (including indirect and consequential costs, losses and damages) caused by or arising from anyone using or relying on the information shown in this document for any purpose whatsoever. © Copyright Moreton Bay Regional Council 2016

DCDB (Version Apr 2016) is reproduced with the permission of the State of Queensland.



OM-53 BH
Overlay Map



PLANNING SCHEME
OVERLAY MAP - BUILDING HEIGHTS

- Property boundaries
- Building height exception
- Building heights
- Not Specified
 - Max 8.5m
 - Max 12m
 - Max 15m
 - Max 21m & Min 5m
 - Max 21m
 - Max 27m & Min 8.5m
 - Max 27m
 - Max 30m
 - Max 39m

Please read the following notes about this map:

This overlay map only affects your property if you wish to develop (e.g. change use, build or extend).

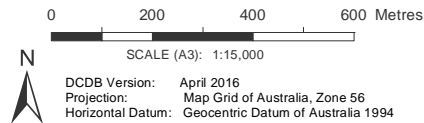
This map shows the height of buildings and structures supported by the planning scheme.

This overlay map assists with interpreting and applying development requirements throughout the planning scheme.

Refer to the relevant zone code, local plan code and development code for requirements associated with this overlay map.

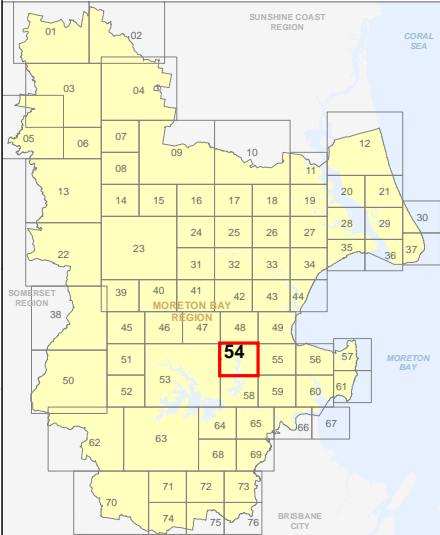
For further information regarding this overlay map, please refer to the Overlay information sheet on Council's website (www.moretonbay.qld.gov.au/mbrplanningscheme) or contact council on 3205 0555.

Effective from 20 June 2016

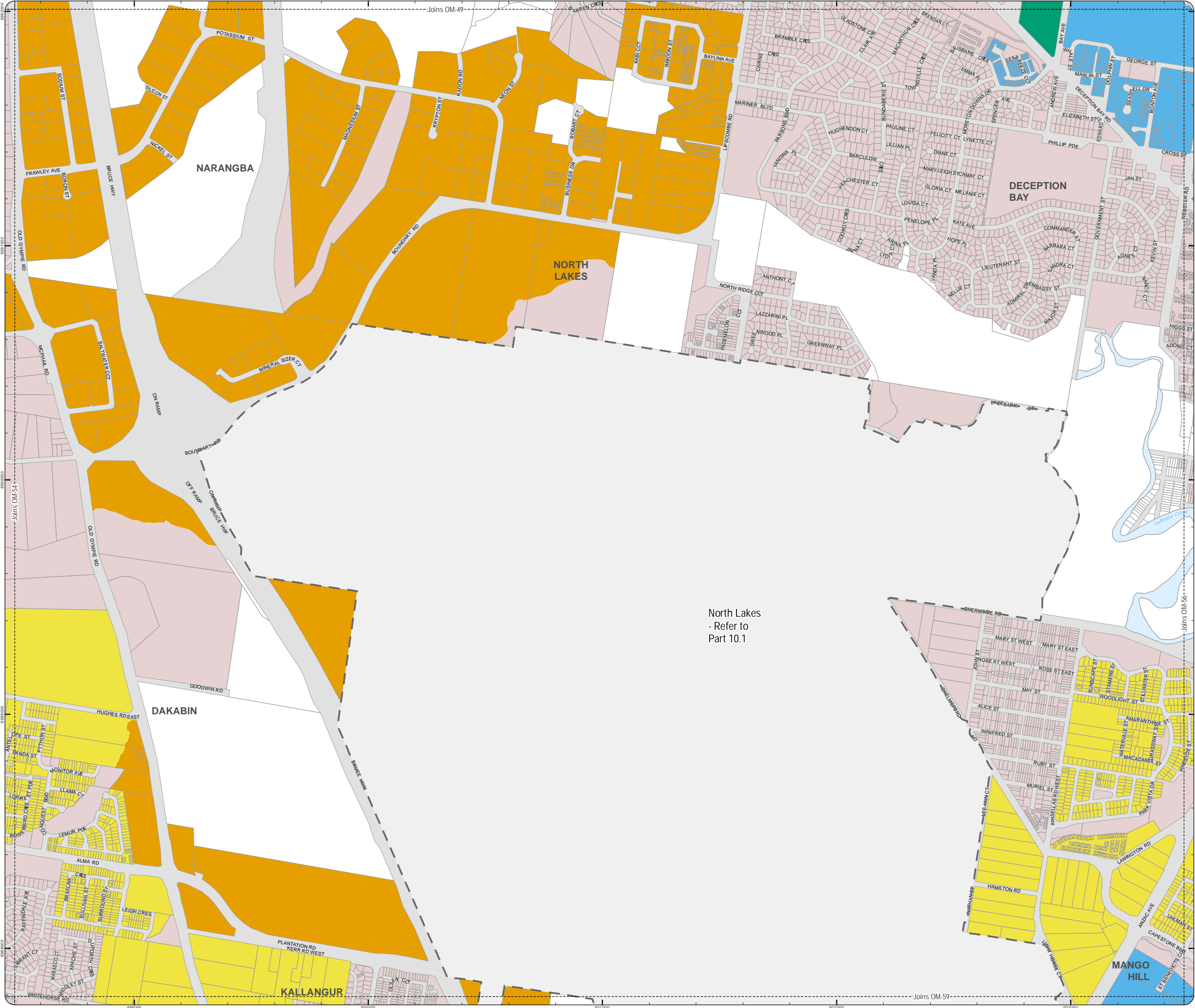


DISCLAIMER: Some of the information shown in this document has been provided to Council from external third parties. Council makes no representation and gives no warranty about the accuracy, reliability, completeness or suitability for any particular purpose of the information. Persons should not rely on the information shown in this document to make any decision with financial or legal implications and should instead rely on their own enquiries. To the full extent that it is able to do so in law, Council disclaims all liability (including liability in negligence) for all costs, losses and damages (including indirect and consequential costs, losses and damages) caused by or arising from anyone using or relying on the information shown in this document for any purpose whatsoever. © Copyright Moreton Bay Regional Council 2016

DCDB (Version Apr 2016) is reproduced with the permission of the State of Queensland.



OM-54 BH
Overlay Map



PLANNING SCHEME
OVERLAY MAP - BUILDING HEIGHTS

- Property boundaries
- Building height exception
- Building heights
- Not Specified
 - Max 8.5m
 - Max 12m
 - Max 15m
 - Max 21m & Min 5m
 - Max 21m
 - Max 27m & Min 8.5m
 - Max 27m
 - Max 30m
 - Max 39m

Please read the following notes about this map:

This overlay map only affects your property if you wish to develop (e.g. change use, build or extend).

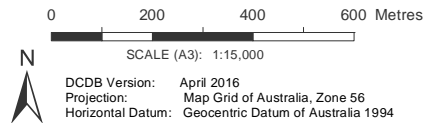
This map shows the height of buildings and structures supported by the planning scheme.

This overlay map assists with interpreting and applying development requirements throughout the planning scheme.

Refer to the relevant zone code, local plan code and development code for requirements associated with this overlay map.

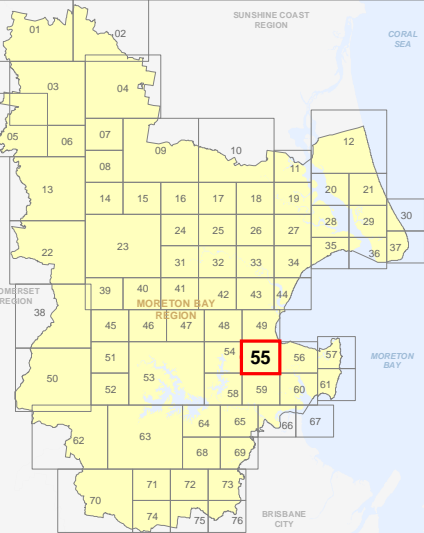
For further information regarding this overlay map, please refer to the Overlay information sheet on Council's website (www.moretonbay.qld.gov.au/mbrplanningscheme) or contact council on 3205 0555.

Effective from 20 June 2016



DISCLAIMER: Some of the information shown in this document has been provided to Council from external third parties. Council makes no representation and gives no warranty about the accuracy, reliability, completeness or suitability for any particular purpose of the information. Persons should not rely on the information shown in this document to make any decision with financial or legal implications and should instead rely on their own enquiries. To the full extent that it is able to do so in law, Council disclaims all liability (including liability in negligence) for all costs, losses and damages (including indirect and consequential costs, losses and damages) caused by or arising from anyone using or relying on the information shown in this document for any purpose whatsoever. © Copyright Moreton Bay Regional Council 2016

DCDB (Version Apr 2016) is reproduced with the permission of the State of Queensland.



OM-55 BH
Overlay Map

PLANNING SCHEME
OVERLAY MAP - BUILDING HEIGHTS

Property boundaries

***** Building height exception

Building heights

- Not Specified
- Max 8.5m
- Max 12m
- Max 15m
- Max 21m & Min 5m
- Max 21m
- Max 27m & Min 8.5m
- Max 27m
- Max 30m
- Max 39m

Please read the following notes about this map:

This overlay map only affects your property if you wish to develop (e.g. change use, build or extend).

This map shows the height of buildings and structures supported by the planning scheme.

This overlay map assists with interpreting and applying development requirements throughout the planning scheme.

Refer to the relevant zone code, local plan code and development code for requirements associated with this overlay map.

For further information regarding this overlay map, please refer to the Overlay information sheet on Council's website (www.moretonbay.qld.gov.au/mbrplanningscheme) or contact council on 3205 0555.

Effective from 20 June 2016

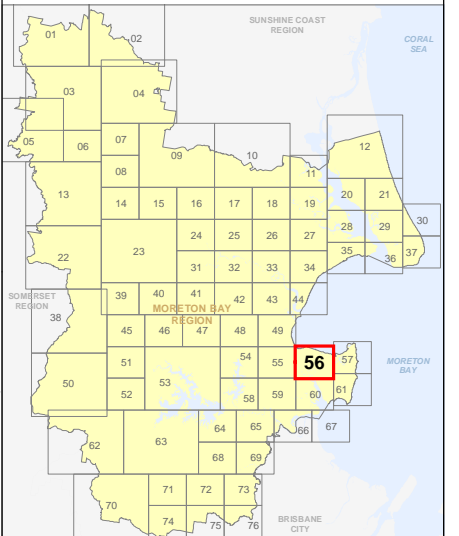
0 200 400 600 Metres

SCALE (A3): 1:15,000

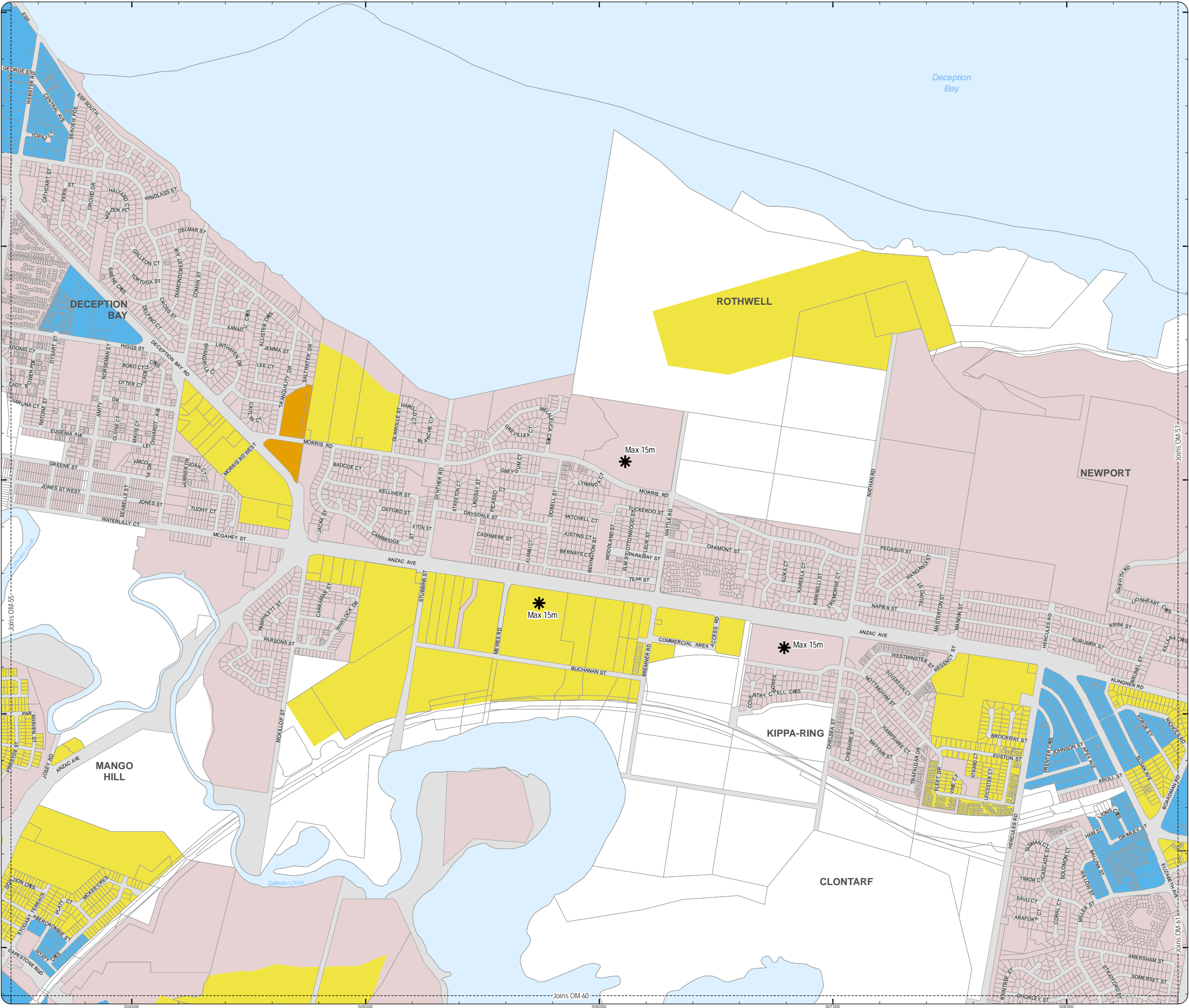
DCDB Version: April 2016
Projection: Map Grid of Australia, Zone 56
Horizontal Datum: Geocentric Datum of Australia 1994

DISCLAIMER: Some of the information shown in this document has been provided to Council from external third parties. Council makes no representation and gives no warranty about the accuracy, reliability, completeness or suitability for any particular purpose of the information. Persons should not rely on the information shown in this document to make any decision with financial or legal implications and should instead rely on their own enquiries. To the full extent that it is able to do so in law, Council disclaims all liability (including liability in negligence) for all costs, losses and damages (including indirect and consequential costs, losses and damages) caused by or arising from anyone using or relying on the information shown in this document for any purpose whatsoever. © Copyright Moreton Bay Regional Council 2016

DCDB (Version Apr 2016) is reproduced with the permission of the State of Queensland.



OM-56 BH
Overlay Map





PLANNING SCHEME OVERLAY MAP - BUILDING HEIGHTS

 Property boundaries

* Building height exception

Building heights

☐ Not Specified

Max 8.5m

Max 12m

Max 15m

Max 21m & Min 5m

Max 21m

Max 27m & Min 8.5m

Max 27m

Max 30m

Max 39m

Please read the following notes about this map:

This overlay map only affects your property if you wish to develop (e.g. change use, build or extend).

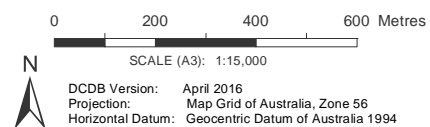
This map shows the height of buildings and structures supported by the planning scheme.

This overlay map assists with interpreting and applying development requirements throughout the planning scheme.

Refer to the relevant zone code, local plan code and development code for requirements associated with this overlay map.

For further information regarding this overlay map, please refer to the Overlay information sheet on Council's website (www.moretonbay.qld.gov.au/mbrclplanningscheme) or contact council on 3205 0555.

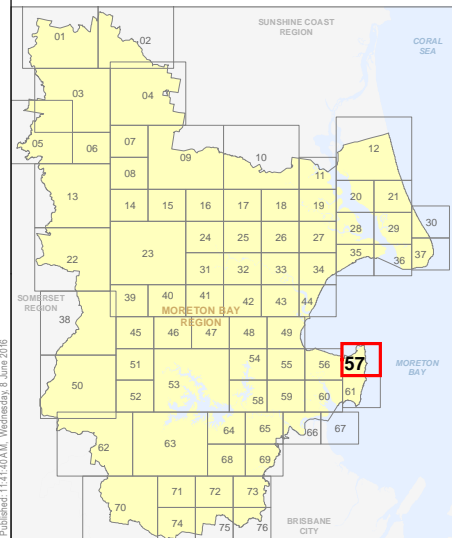
Effective from 20 June 2016



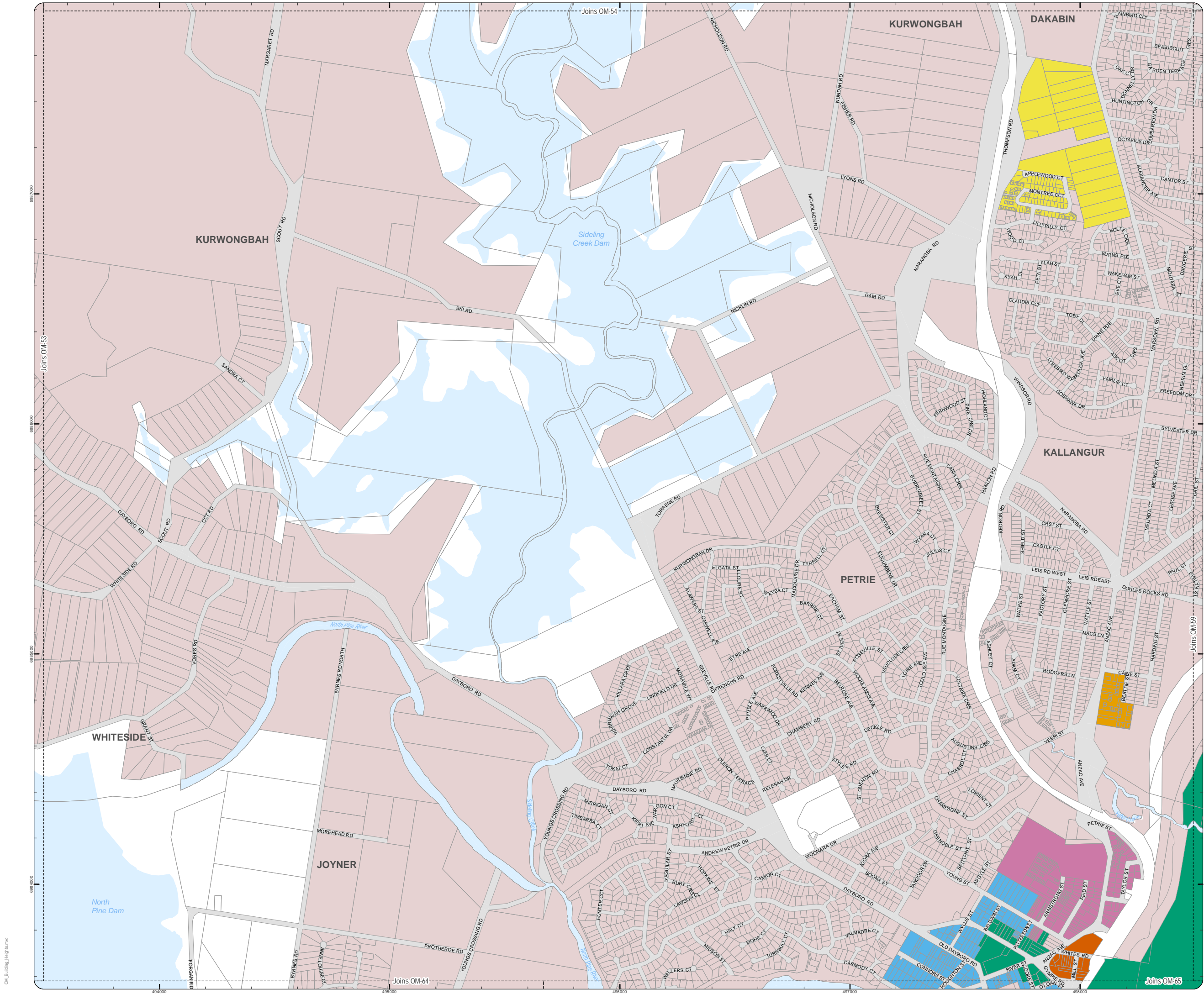
DISCLAIMER: Some of the information shown in this document has been provided to Council from external third parties. Council makes no representation and gives no warranty as to the accuracy, reliability, completeness or suitability for any particular purpose of the information. Persons should not rely on the information shown in this document to make any decision with financial or legal implications and should instead rely on their own enquiries. To the full extent that it is able to do so in law, Council disclaims all liability (including liability in negligence) for all costs, losses and damages (including indirect and consequential costs, losses and damages) caused by or arising from anyone using or relying on the information shown in this document for any purpose whatsoever.

© Copyright Moreton Bay Regional Council 2016

DCDB (Version Apr 2016) is reproduced with the permission of the State of Queensland.



OM-57 BH Overlay Map



**PLANNING SCHEME
OVERLAY MAP - BUILDING HEIGHTS**

- Property boundaries
- Building height exception
- Building heights
- Not Specified
 - Max 8.5m
 - Max 12m
 - Max 15m
 - Max 21m & Min 5m
 - Max 21m
 - Max 27m & Min 8.5m
 - Max 27m
 - Max 30m
 - Max 39m

Please read the following notes about this map:

This overlay map only affects your property if you wish to develop (e.g. change use, build or extend).

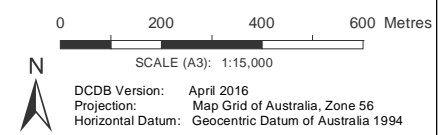
This map shows the height of buildings and structures supported by the planning scheme.

This overlay map assists with interpreting and applying development requirements throughout the planning scheme.

Refer to the relevant zone code, local plan code and development code for requirements associated with this overlay map.

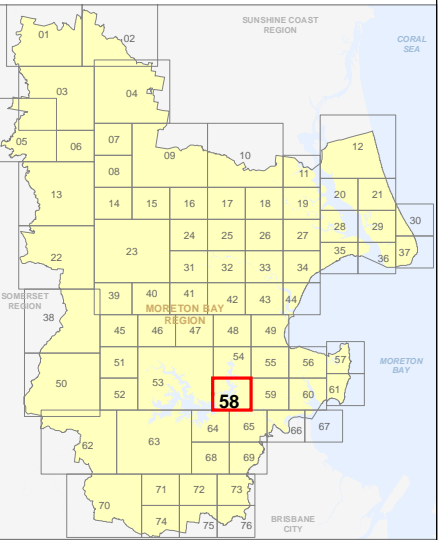
For further information regarding this overlay map, please refer to the Overlay information sheet on Council's website (www.moretonbay.qld.gov.au/mbrplanningscheme) or contact council on 3205 0555.

Effective from 20 June 2016



DISCLAIMER: Some of the information shown in this document has been provided to Council from external third parties. Council makes no representation and gives no warranty about the accuracy, reliability, completeness or suitability for any particular purpose of the information. Persons should not rely on the information shown in this document to make any decision with financial or legal implications and should instead rely on their own enquiries. To the full extent that it is able to do so in law, Council disclaims all liability (including liability in negligence) for all costs, losses and damages (including indirect and consequential costs, losses and damages) caused by or arising from anyone using or relying on the information shown in this document for any purpose whatsoever. © Copyright Moreton Bay Regional Council 2016

DCDB (Version Apr 2016) is reproduced with the permission of the State of Queensland.



**OM-58 BH
Overlay Map**

PLANNING SCHEME
OVERLAY MAP - BUILDING HEIGHTS

- Property boundaries
- Building height exception
- Building heights
- Not Specified
 - Max 8.5m
 - Max 12m
 - Max 15m
 - Max 21m & Min 5m
 - Max 21m
 - Max 27m & Min 8.5m
 - Max 27m
 - Max 30m
 - Max 39m

Please read the following notes about this map:

This overlay map only affects your property if you wish to develop (e.g. change use, build or extend).

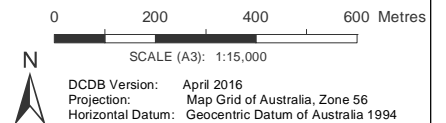
This map shows the height of buildings and structures supported by the planning scheme.

This overlay map assists with interpreting and applying development requirements throughout the planning scheme.

Refer to the relevant zone code, local plan code and development code for requirements associated with this overlay map.

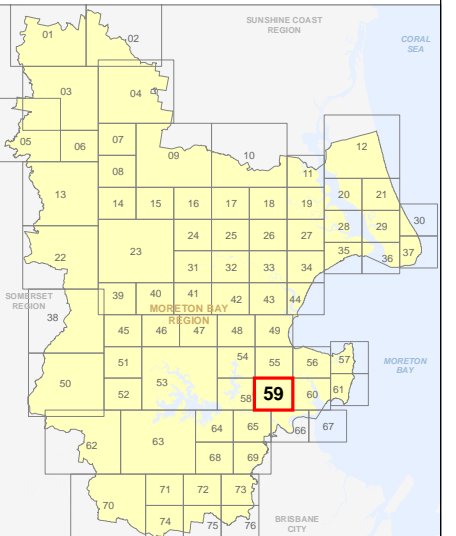
For further information regarding this overlay map, please refer to the Overlay information sheet on Council's website (www.moretonbay.qld.gov.au/mbrplanningscheme) or contact council on 3205 0555.

Effective from 20 June 2016

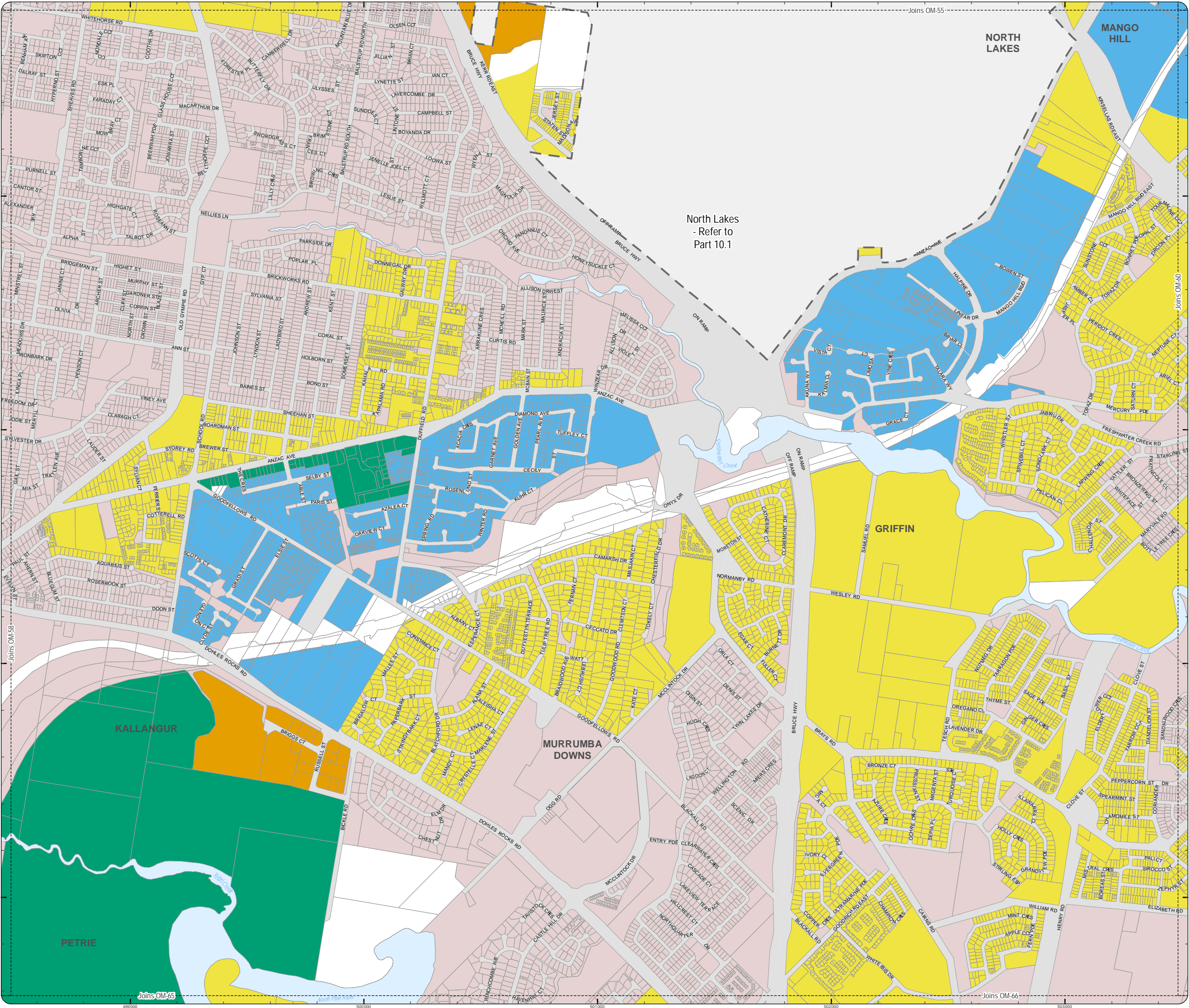


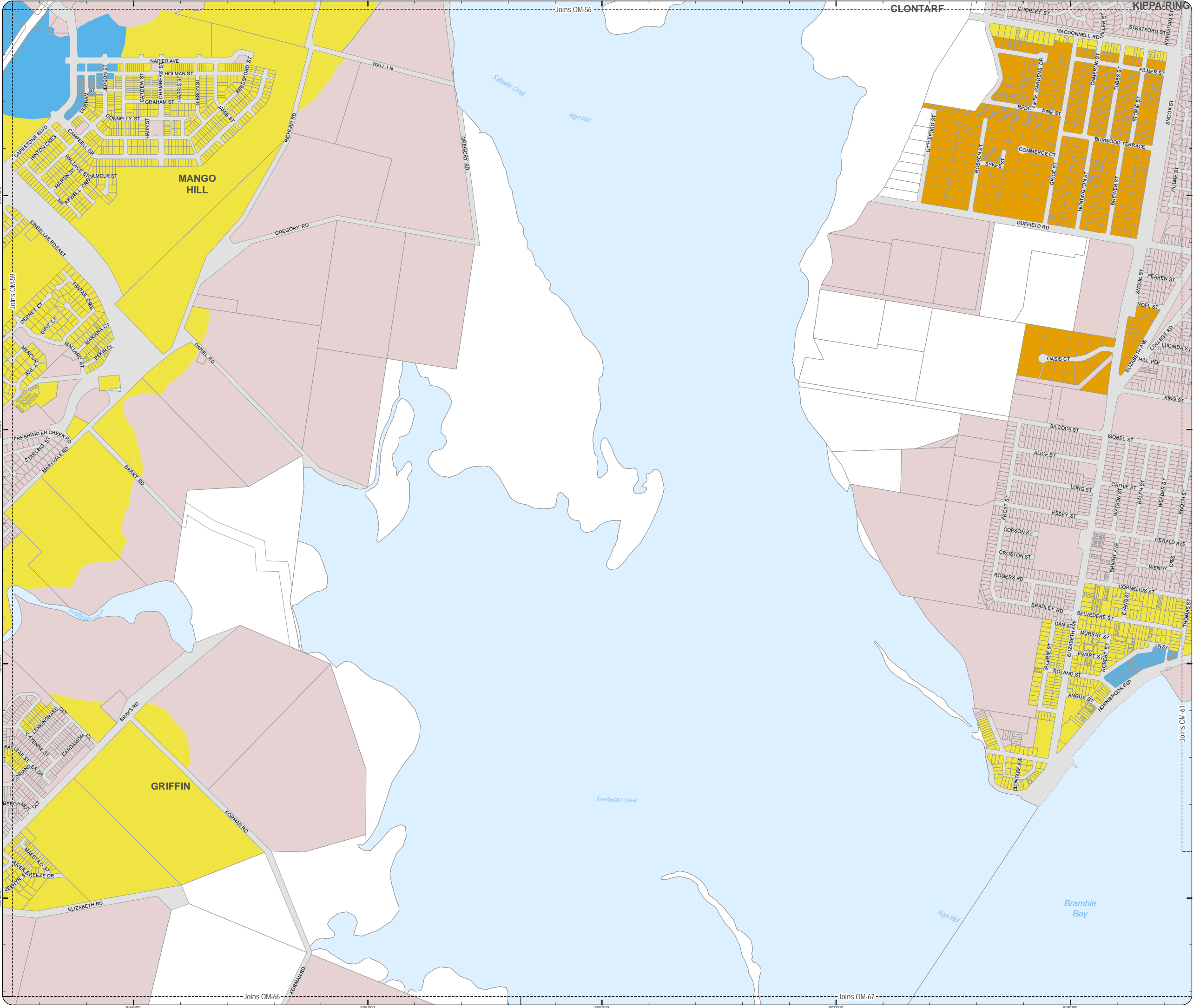
DISCLAIMER: Some of the information shown in this document has been provided to Council from external third parties. Council makes no representation and gives no warranty about the accuracy, reliability, completeness or suitability for any particular purpose of the information. Persons should not rely on the information shown in this document to make any decision with financial or legal implications and should instead rely on their own enquiries. To the full extent that it is able to do so in law, Council disclaims all liability (including liability in negligence) for all costs, losses and damages (including indirect and consequential costs, losses and damages) caused by or arising from anyone using or relying on the information shown in this document for any purpose whatsoever. © Copyright Moreton Bay Regional Council 2016

DCDB (Version Apr 2016) is reproduced with the permission of the State of Queensland.



OM-59 BH
Overlay Map





PLANNING SCHEME
OVERLAY MAP - BUILDING HEIGHTS

- Property boundaries
- Building height exception
- Building heights
- Not Specified
 - Max 8.5m
 - Max 12m
 - Max 15m
 - Max 21m & Min 5m
 - Max 21m
 - Max 27m & Min 8.5m
 - Max 27m
 - Max 30m
 - Max 39m

Please read the following notes about this map:

This overlay map only affects your property if you wish to develop (e.g. change use, build or extend).

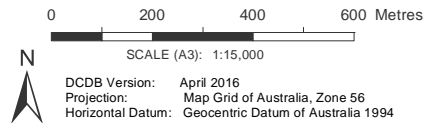
This map shows the height of buildings and structures supported by the planning scheme.

This overlay map assists with interpreting and applying development requirements throughout the planning scheme.

Refer to the relevant zone code, local plan code and development code for requirements associated with this overlay map.

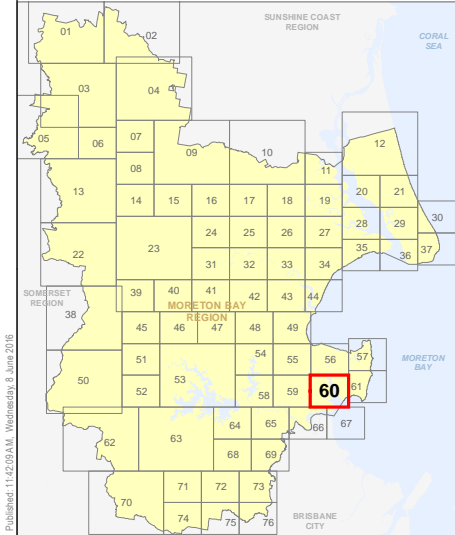
For further information regarding this overlay map, please refer to the Overlay information sheet on Council's website (www.moretonbay.qld.gov.au/mbrplanningscheme) or contact council on 3205 0555.

Effective from 20 June 2016



DISCLAIMER: Some of the information shown in this document has been provided to Council from external third parties. Council makes no representation and gives no warranty about the accuracy, reliability, completeness or suitability for any particular purpose of the information. Persons should not rely on the information shown in this document to make any decision with financial or legal implications and should instead rely on their own enquiries. To the full extent that it is able to do so in law, Council disclaims all liability (including liability in negligence) for all costs, losses and damages (including indirect and consequential costs, losses and damages) caused by or arising from anyone using or relying on the information shown in this document for any purpose whatsoever. © Copyright Moreton Bay Regional Council 2016

DCDB (Version Apr 2016) is reproduced with the permission of the State of Queensland.



OM-60 BH
Overlay Map

PLANNING SCHEME
OVERLAY MAP - BUILDING HEIGHTS

Property boundaries

Building height exception

Building heights

Not Specified

Max 8.5m

Max 12m

Max 15m

Max 21m & Min 5m

Max 21m

Max 27m & Min 8.5m

Max 27m

Max 30m

Max 39m

Please read the following notes about this map:

This overlay map only affects your property if you wish to develop (e.g. change use, build or extend).

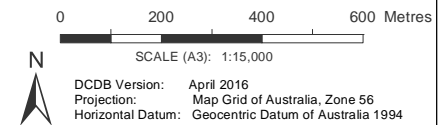
This map shows the height of buildings and structures supported by the planning scheme.

This overlay map assists with interpreting and applying development requirements throughout the planning scheme.

Refer to the relevant zone code, local plan code and development code for requirements associated with this overlay map.

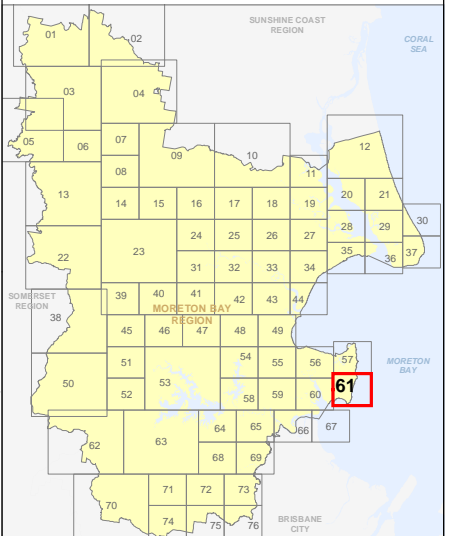
For further information regarding this overlay map, please refer to the Overlay information sheet on Council's website (www.moretonbay.qld.gov.au/mbrplanningscheme) or contact council on 3205 0555.

Effective from 20 June 2016

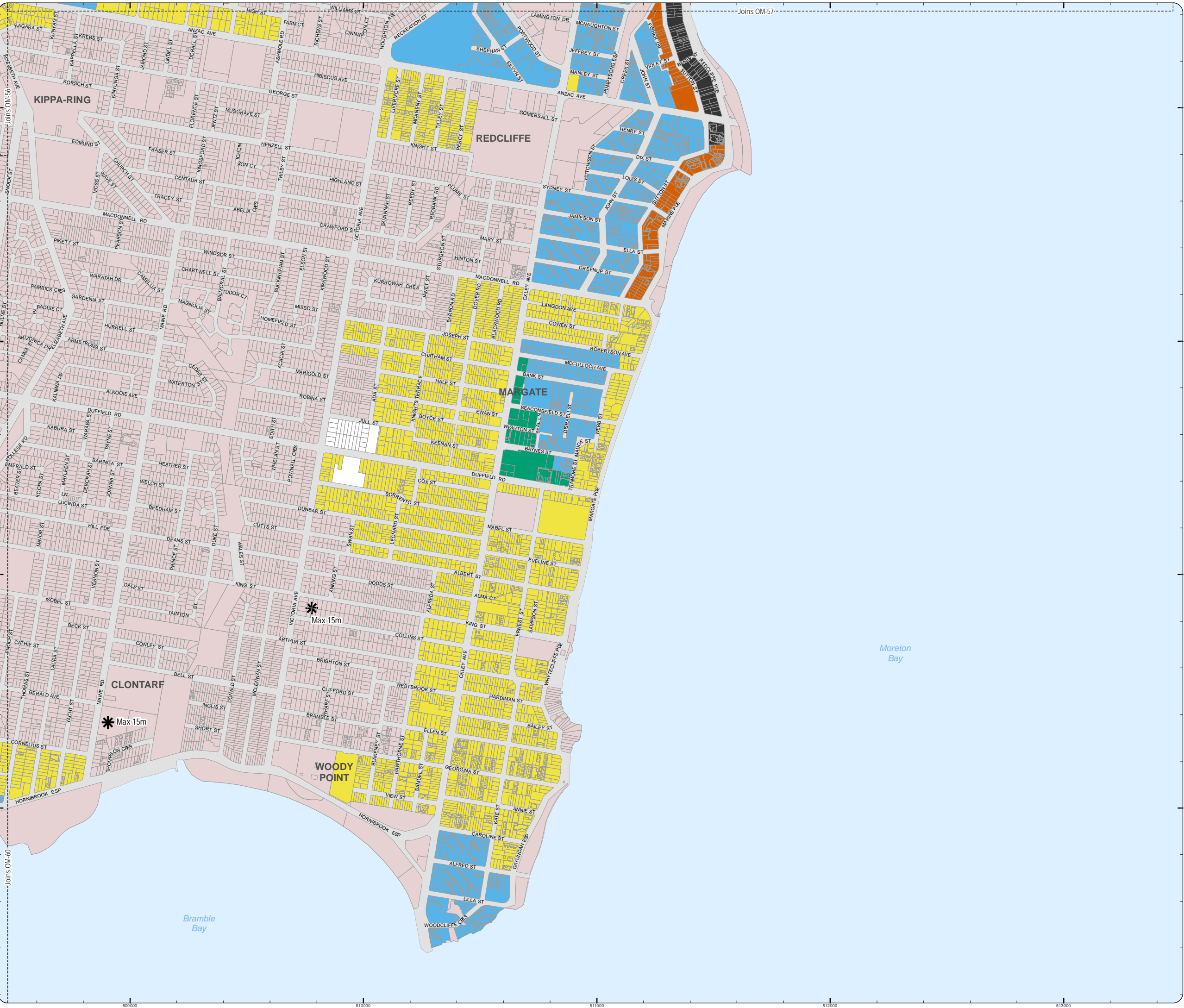


DISCLAIMER: Some of the information shown in this document has been provided to Council from external third parties. Council makes no representation and gives no warranty about the accuracy, reliability, completeness or suitability for any particular purpose of the information. Persons should not rely on the information shown in this document to make any decision with financial or legal implications and should instead rely on their own enquiries. To the full extent that it is able to do so in law, Council disclaims all liability (including liability in negligence) for all costs, losses and damages (including indirect and consequential costs, losses and damages) caused by or arising from anyone using or relying on the information shown in this document for any purpose whatsoever. © Copyright Moreton Bay Regional Council 2016

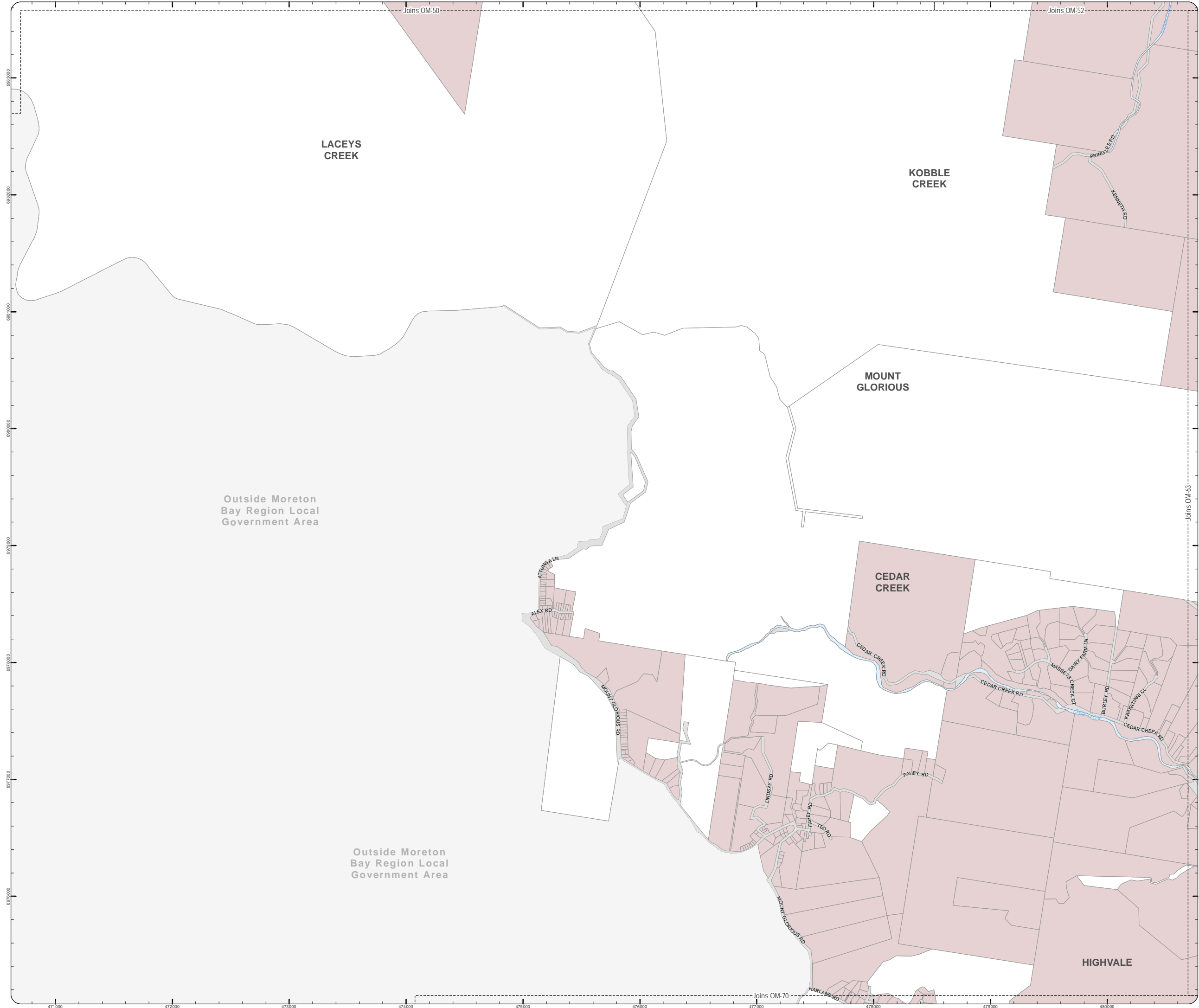
DCDB (Version Apr 2016) is reproduced with the permission of the State of Queensland.



OM-61 BH
Overlay Map



OM_Building_Heights.mxd



PLANNING SCHEME
OVERLAY MAP - BUILDING HEIGHTS

- Property boundaries
- Building height exception
- Building heights
- Not Specified
 - Max 8.5m
 - Max 12m
 - Max 15m
 - Max 21m & Min 5m
 - Max 21m
 - Max 27m & Min 8.5m
 - Max 27m
 - Max 30m
 - Max 39m

Please read the following notes about this map:

This overlay map only affects your property if you wish to develop (e.g. change use, build or extend).

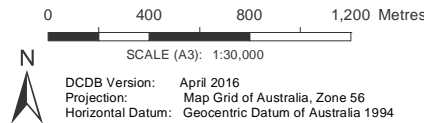
This map shows the height of buildings and structures supported by the planning scheme.

This overlay map assists with interpreting and applying development requirements throughout the planning scheme.

Refer to the relevant zone code, local plan code and development code for requirements associated with this overlay map.

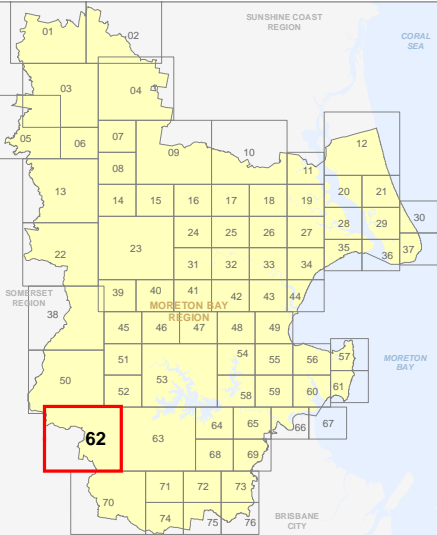
For further information regarding this overlay map, please refer to the Overlay information sheet on Council's website (www.moretonbay.qld.gov.au/mbrplanningscheme) or contact council on 3205 0555.

Effective from 20 June 2016

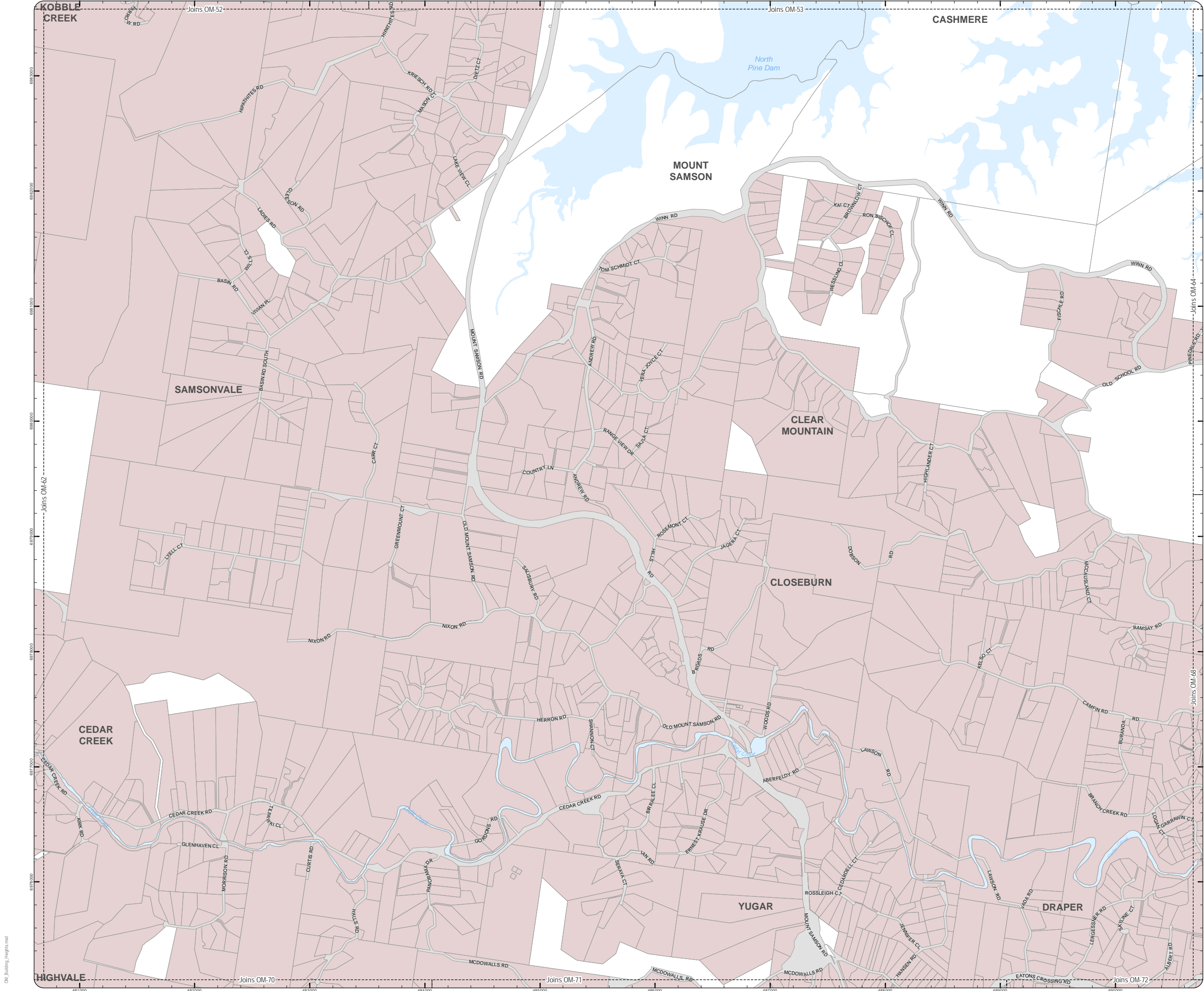


DISCLAIMER: Some of the information shown in this document has been provided to Council from external third parties. Council makes no representation and gives no warranty about the accuracy, reliability, completeness or suitability for any particular purpose of the information. Persons should not rely on the information shown in this document to make any decision with financial or legal implications and should instead rely on their own enquiries. To the full extent that it is able to do so in law, Council disclaims all liability (including liability in negligence) for all costs, losses and damages (including indirect and consequential costs, losses and damages) caused by or arising from anyone using or relying on the information shown in this document for any purpose whatsoever. © Copyright Moreton Bay Regional Council 2016

DCDB (Version Apr 2016) is reproduced with the permission of the State of Queensland.



OM-62 BH
Overlay Map



**PLANNING SCHEME
OVERLAY MAP - BUILDING HEIGHTS**

- Property boundaries
- Building height exception
- Building heights
- Not Specified
 - Max 8.5m
 - Max 12m
 - Max 15m
 - Max 21m & Min 5m
 - Max 21m
 - Max 27m & Min 8.5m
 - Max 27m
 - Max 30m
 - Max 39m

Please read the following notes about this map:

This overlay map only affects your property if you wish to develop (e.g. change use, build or extend).

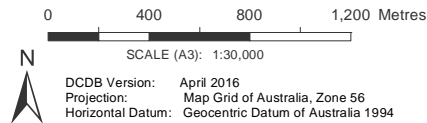
This map shows the height of buildings and structures supported by the planning scheme.

This overlay map assists with interpreting and applying development requirements throughout the planning scheme.

Refer to the relevant zone code, local plan code and development code for requirements associated with this overlay map.

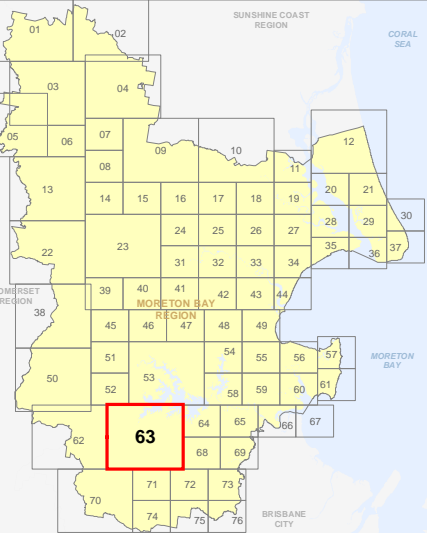
For further information regarding this overlay map, please refer to the Overlay information sheet on Council's website (www.moretonbay.qld.gov.au/mbrplanningscheme) or contact council on 3205 0555.

Effective from 20 June 2016

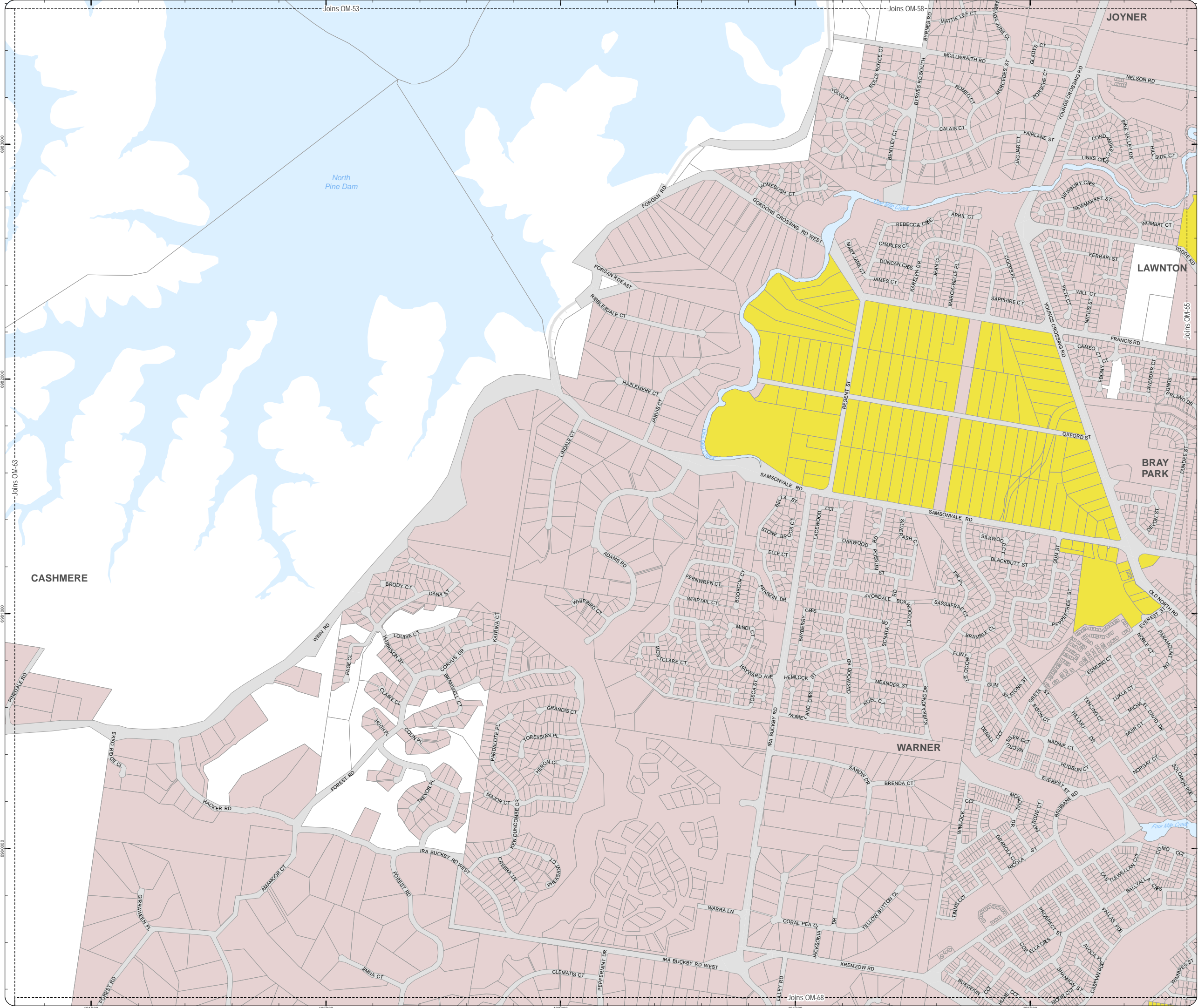


DISCLAIMER: Some of the information shown in this document has been provided to Council from external third parties. Council makes no representation and gives no warranty about the accuracy, reliability, completeness or suitability for any particular purpose of the information. Persons should not rely on the information shown in this document to make any decision with financial or legal implications and should instead rely on their own enquiries. To the full extent that it is able to do so in law, Council disclaims all liability (including liability in negligence) for all costs, losses and damages (including indirect and consequential costs, losses and damages) caused by or arising from anyone using or relying on the information shown in this document for any purpose whatsoever. © Copyright Moreton Bay Regional Council 2016

DCDB (Version Apr 2016) is reproduced with the permission of the State of Queensland.



**OM-63 BH
Overlay Map**



PLANNING SCHEME
OVERLAY MAP - BUILDING HEIGHTS

- Property boundaries
- Building height exception
- Building heights
- Not Specified
 - Max 8.5m
 - Max 12m
 - Max 15m
 - Max 21m & Min 5m
 - Max 21m
 - Max 27m & Min 8.5m
 - Max 27m
 - Max 30m
 - Max 39m

Please read the following notes about this map:

This overlay map only affects your property if you wish to develop (e.g. change use, build or extend).

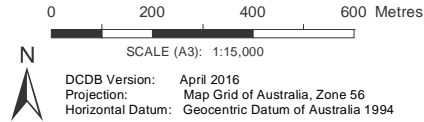
This map shows the height of buildings and structures supported by the planning scheme.

This overlay map assists with interpreting and applying development requirements throughout the planning scheme.

Refer to the relevant zone code, local plan code and development code for requirements associated with this overlay map.

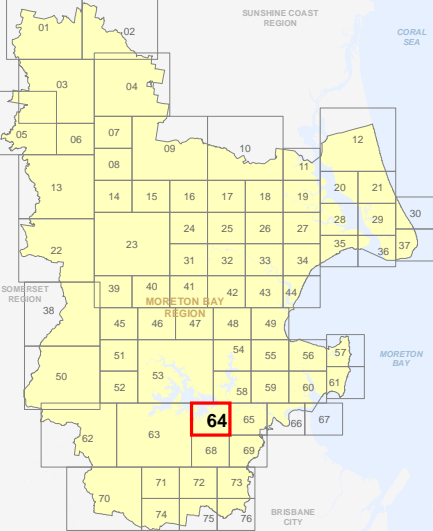
For further information regarding this overlay map, please refer to the Overlay information sheet on Council's website (www.moretonbay.qld.gov.au/mbrplanningscheme) or contact council on 3205 0555.

Effective from 20 June 2016

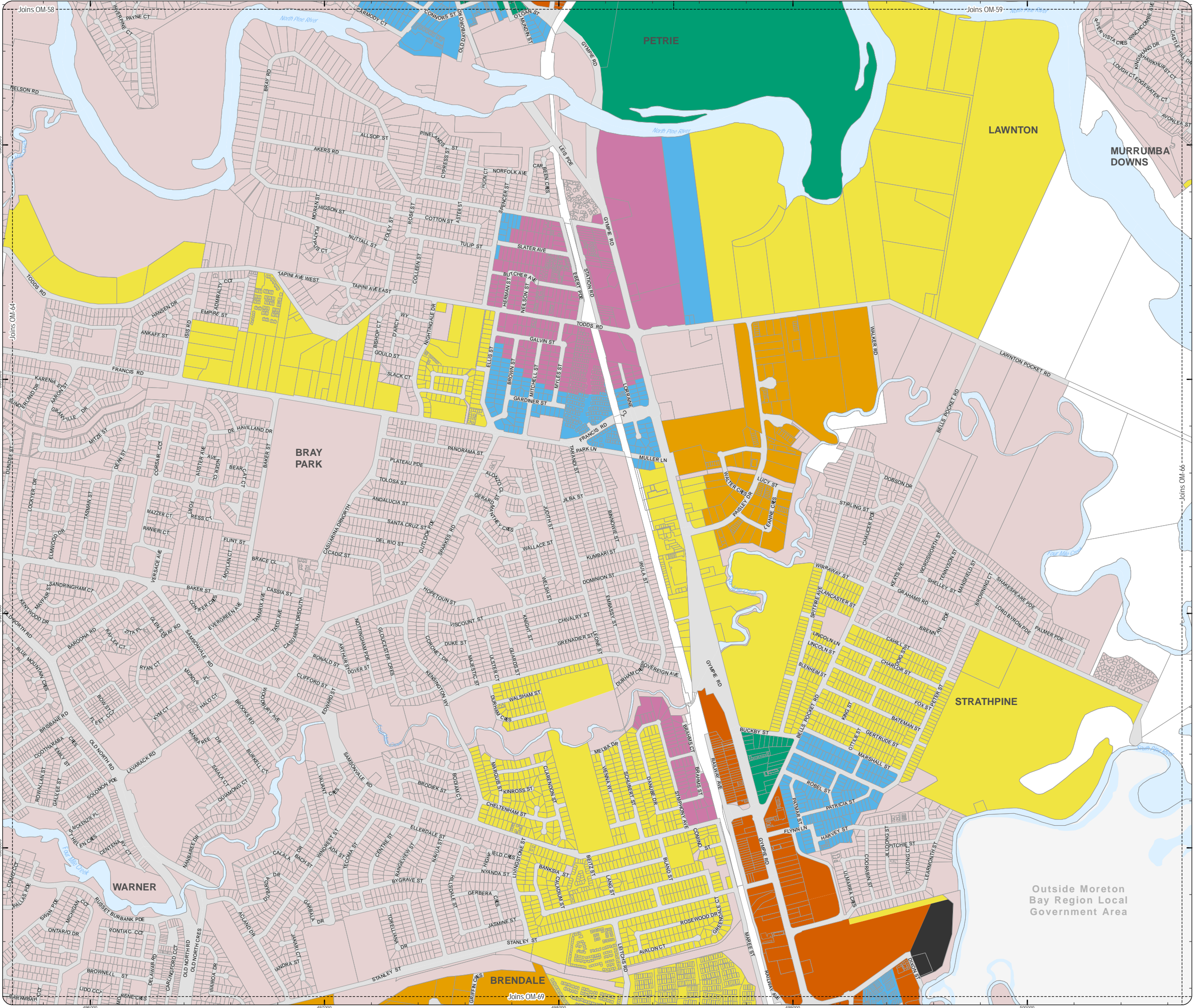


DISCLAIMER: Some of the information shown in this document has been provided to Council from external third parties. Council makes no representation and gives no warranty about the accuracy, reliability, completeness or suitability for any particular purpose of the information. Persons should not rely on the information shown in this document to make any decision with financial or legal implications and should instead rely on their own enquiries. To the full extent that it is able to do so in law, Council disclaims all liability (including liability in negligence) for all costs, losses and damages (including indirect and consequential costs, losses and damages) caused by or arising from anyone using or relying on the information shown in this document for any purpose whatsoever. © Copyright Moreton Bay Regional Council 2016

DCDB (Version Apr 2016) is reproduced with the permission of the State of Queensland.



OM-64 BH
Overlay Map



PLANNING SCHEME
OVERLAY MAP - BUILDING HEIGHTS

- Property boundaries
- Building height exception
- Building heights
- Not Specified
 - Max 8.5m
 - Max 12m
 - Max 15m
 - Max 21m & Min 5m
 - Max 21m
 - Max 27m & Min 8.5m
 - Max 27m
 - Max 30m
 - Max 39m

Please read the following notes about this map:

This overlay map only affects your property if you wish to develop (e.g. change use, build or extend).

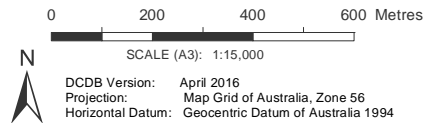
This map shows the height of buildings and structures supported by the planning scheme.

This overlay map assists with interpreting and applying development requirements throughout the planning scheme.

Refer to the relevant zone code, local plan code and development code for requirements associated with this overlay map.

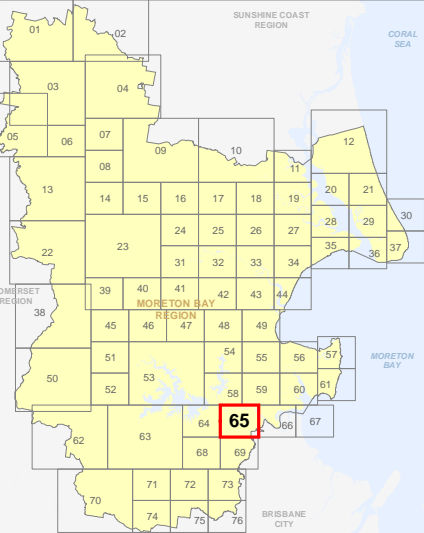
For further information regarding this overlay map, please refer to the Overlay information sheet on Council's website (www.moretonbay.qld.gov.au/mbrplanningscheme) or contact council on 3205 0555.

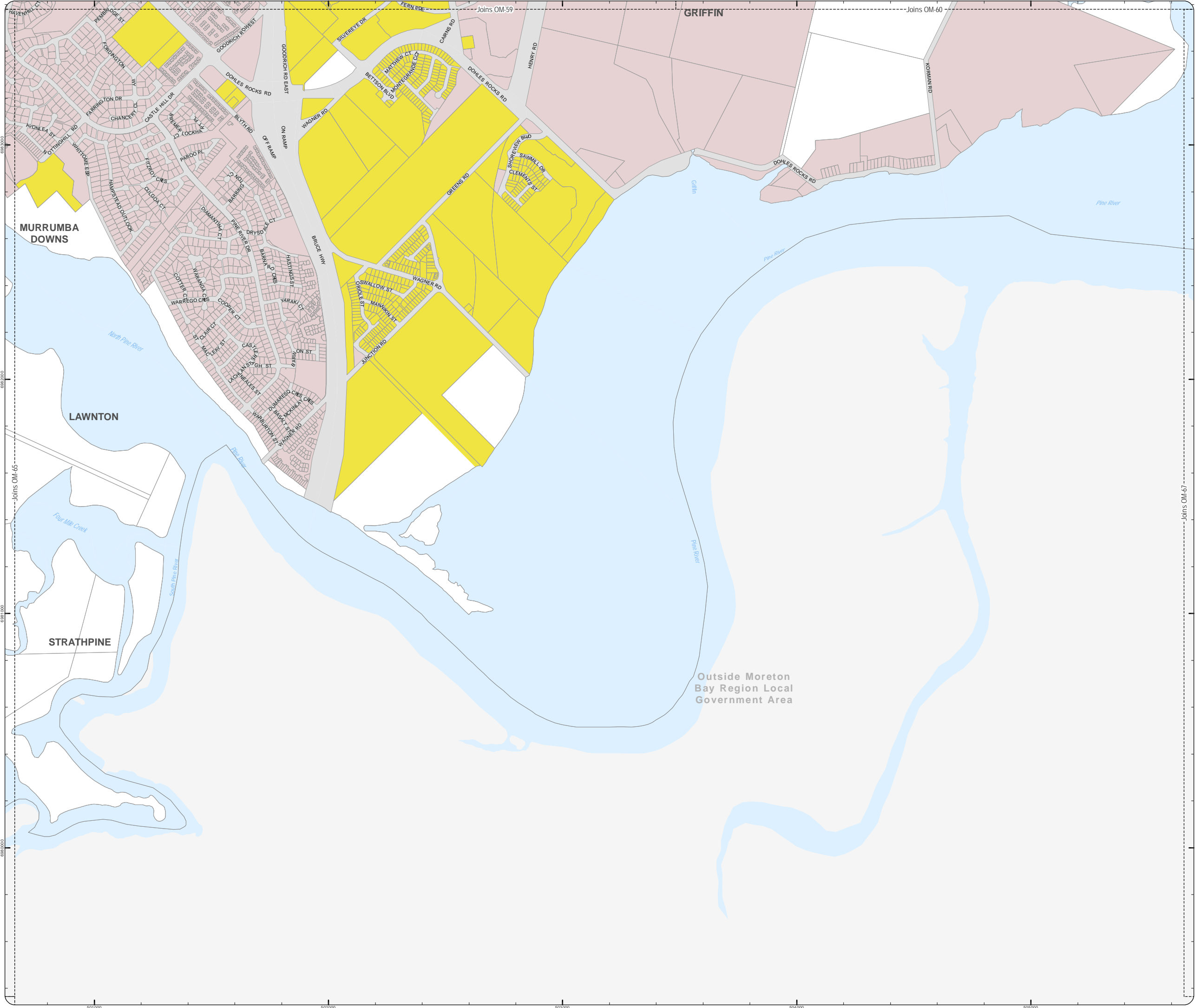
Effective from 20 June 2016



DISCLAIMER: Some of the information shown in this document has been provided to Council from external third parties. Council makes no representation and gives no warranty about the accuracy, reliability, completeness or suitability for any particular purpose of the information. Persons should not rely on the information shown in this document to make any decision with financial or legal implications and should instead rely on their own enquiries. To the full extent that it is able to do so in law, Council disclaims all liability (including liability in negligence) for all costs, losses and damages (including indirect and consequential costs, losses and damages) caused by or arising from anyone using or relying on the information shown in this document for any purpose whatsoever. © Copyright Moreton Bay Regional Council 2016

DCDB (Version Apr 2016) is reproduced with the permission of the State of Queensland.





PLANNING SCHEME
OVERLAY MAP - BUILDING HEIGHTS

- Property boundaries
- Building height exception
- Building heights
- Not Specified
 - Max 8.5m
 - Max 12m
 - Max 15m
 - Max 21m & Min 5m
 - Max 21m
 - Max 27m & Min 8.5m
 - Max 27m
 - Max 30m
 - Max 39m

Please read the following notes about this map:

This overlay map only affects your property if you wish to develop (e.g. change use, build or extend).

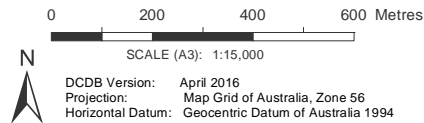
This map shows the height of buildings and structures supported by the planning scheme.

This overlay map assists with interpreting and applying development requirements throughout the planning scheme.

Refer to the relevant zone code, local plan code and development code for requirements associated with this overlay map.

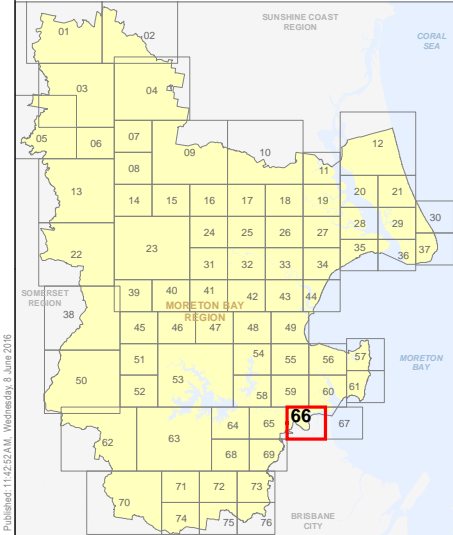
For further information regarding this overlay map, please refer to the Overlay information sheet on Council's website (www.moretonbay.qld.gov.au/mbrcplanningscheme) or contact council on 3205 0555.

Effective from 20 June 2016



DISCLAIMER: Some of the information shown in this document has been provided to Council from external third parties. Council makes no representation and gives no warranty about the accuracy, reliability, completeness or suitability for any particular purpose of the information. Persons should not rely on the information shown in this document to make any decision with financial or legal implications and should instead rely on their own enquiries. To the full extent that it is able to do so in law, Council disclaims all liability (including liability in negligence) for all costs, losses and damages (including indirect and consequential costs, losses and damages) caused by or arising from anyone using or relying on the information shown in this document for any purpose whatsoever. © Copyright Moreton Bay Regional Council 2016

DCDB (Version Apr 2016) is reproduced with the permission of the State of Queensland.



OM-66 BH
Overlay Map

OM_Building_Heights.mxd



PLANNING SCHEME
OVERLAY MAP - BUILDING HEIGHTS

- Property boundaries
- Building height exception
- Building heights
- Not Specified
 - Max 8.5m
 - Max 12m
 - Max 15m
 - Max 21m & Min 5m
 - Max 21m
 - Max 27m & Min 8.5m
 - Max 27m
 - Max 30m
 - Max 39m

Please read the following notes about this map:

This overlay map only affects your property if you wish to develop (e.g. change use, build or extend).

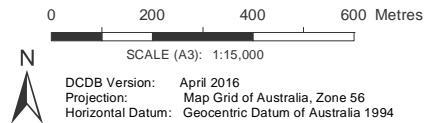
This map shows the height of buildings and structures supported by the planning scheme.

This overlay map assists with interpreting and applying development requirements throughout the planning scheme.

Refer to the relevant zone code, local plan code and development code for requirements associated with this overlay map.

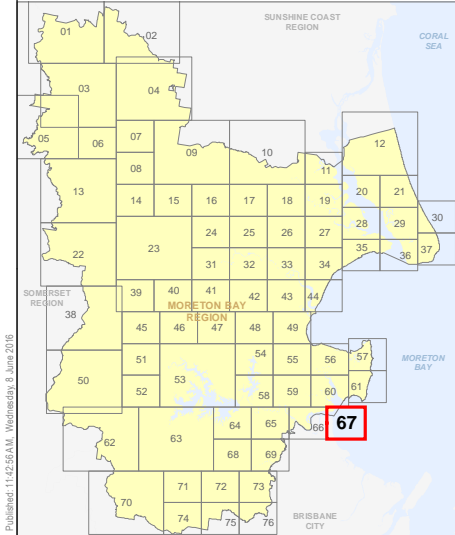
For further information regarding this overlay map, please refer to the Overlay information sheet on Council's website (www.moretonbay.qld.gov.au/mbrcplanningscheme) or contact council on 3205 0555.

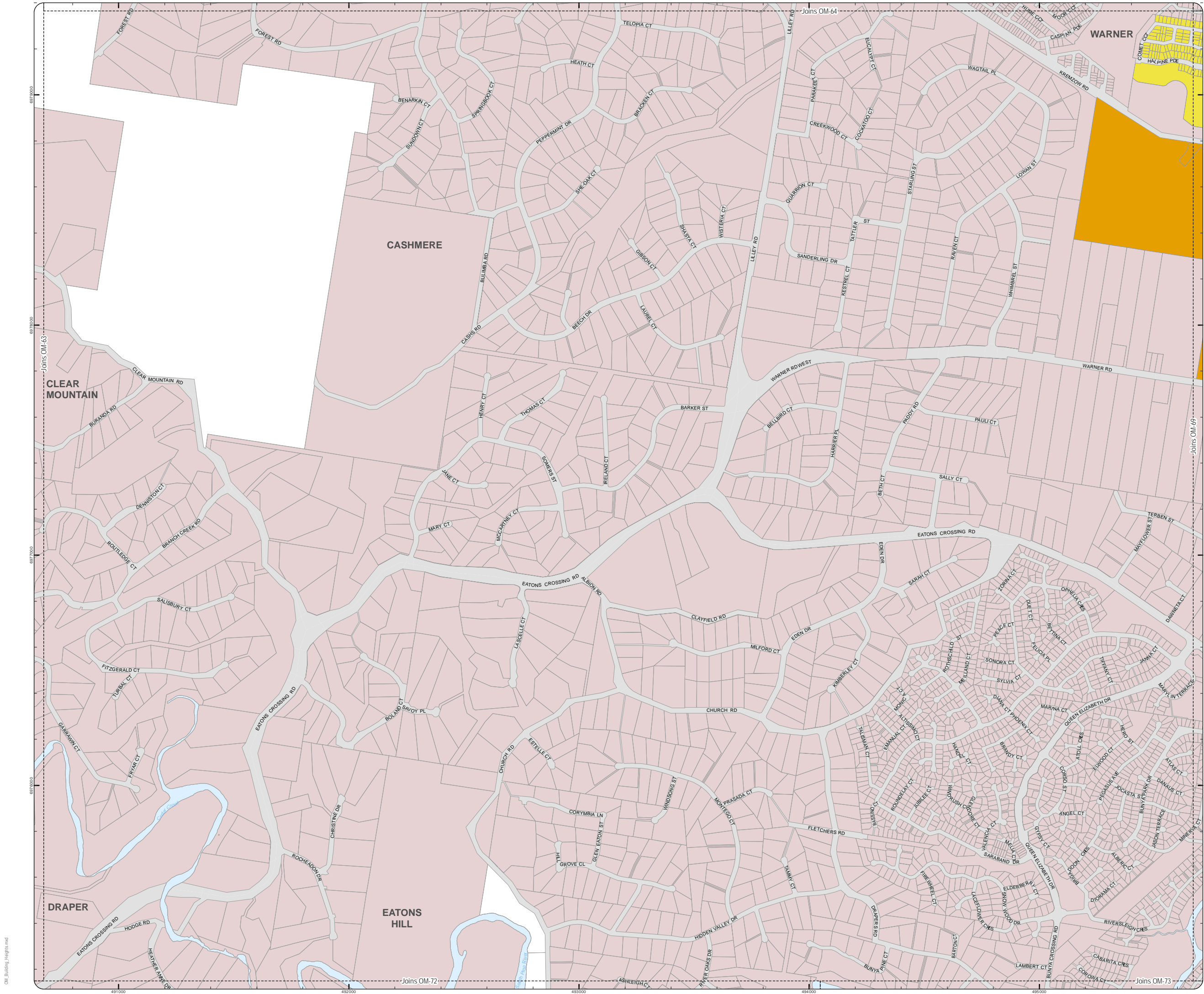
Effective from 20 June 2016



DISCLAIMER: Some of the information shown in this document has been provided to Council from external third parties. Council makes no representation and gives no warranty about the accuracy, reliability, completeness or suitability for any particular purpose of the information. Persons should not rely on the information shown in this document to make any decision with financial or legal implications and should instead rely on their own enquiries. To the full extent that it is able to do so in law, Council disclaims all liability (including liability in negligence) for all costs, losses and damages (including indirect and consequential costs, losses and damages) caused by or arising from anyone using or relying on the information shown in this document for any purpose whatsoever. © Copyright Moreton Bay Regional Council 2016

DCDB (Version Apr 2016) is reproduced with the permission of the State of Queensland.





PLANNING SCHEME
OVERLAY MAP - BUILDING HEIGHTS

- Property boundaries
- Building height exception
- Building heights
- Not Specified
 - Max 8.5m
 - Max 12m
 - Max 15m
 - Max 21m & Min 5m
 - Max 21m
 - Max 27m & Min 8.5m
 - Max 27m
 - Max 30m
 - Max 39m

Please read the following notes about this map:

This overlay map only affects your property if you wish to develop (e.g. change use, build or extend).

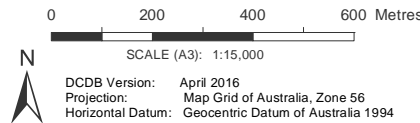
This map shows the height of buildings and structures supported by the planning scheme.

This overlay map assists with interpreting and applying development requirements throughout the planning scheme.

Refer to the relevant zone code, local plan code and development code for requirements associated with this overlay map.

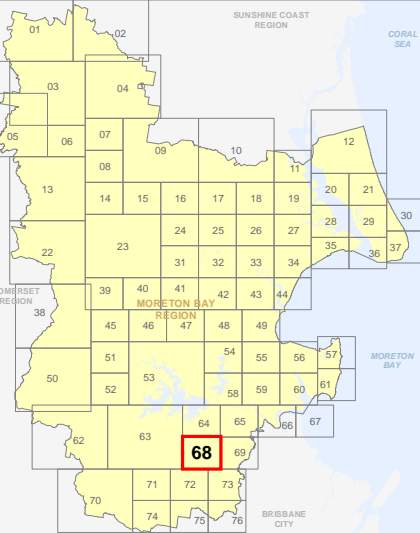
For further information regarding this overlay map, please refer to the Overlay information sheet on Council's website (www.moretonbay.qld.gov.au/mbrplanningscheme) or contact council on 3205 0555.

Effective from 20 June 2016

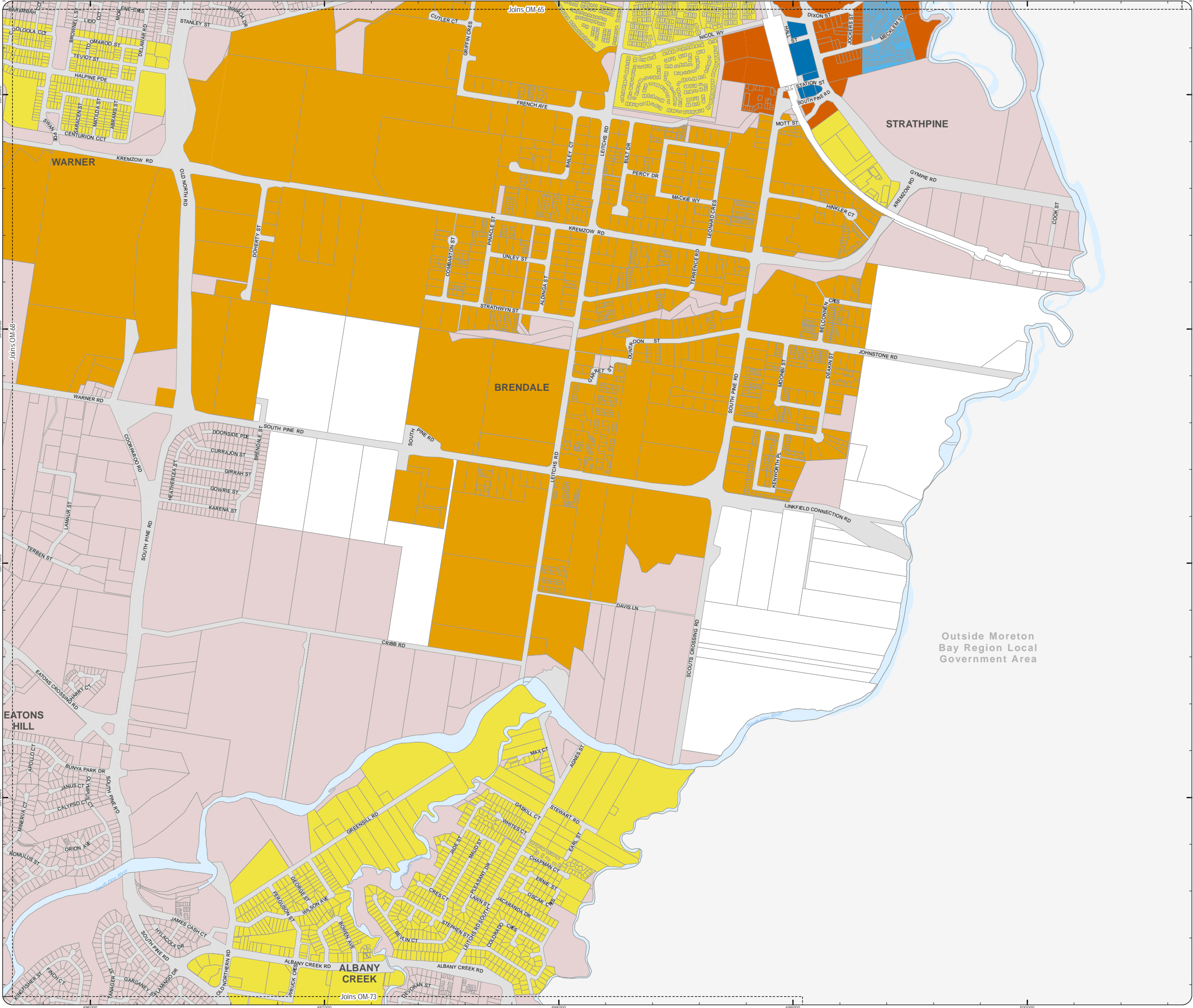


DISCLAIMER: Some of the information shown in this document has been provided to Council from external third parties. Council makes no representation and gives no warranty about the accuracy, reliability, completeness or suitability for any particular purpose of the information. Persons should not rely on the information shown in this document to make any decision with financial or legal implications and should instead rely on their own enquiries. To the full extent that it is able to do so in law, Council disclaims all liability (including liability in negligence) for all costs, losses and damages (including indirect and consequential costs, losses and damages) caused by or arising from anyone using or relying on the information shown in this document for any purpose whatsoever. © Copyright Moreton Bay Regional Council 2016

DCDB (Version Apr 2016) is reproduced with the permission of the State of Queensland.



OM-68 BH
Overlay Map



PLANNING SCHEME
OVERLAY MAP - BUILDING HEIGHTS

- Property boundaries
- Building height exception
- Building heights
- Not Specified
 - Max 8.5m
 - Max 12m
 - Max 15m
 - Max 21m & Min 5m
 - Max 21m
 - Max 27m & Min 8.5m
 - Max 27m
 - Max 30m
 - Max 39m

Please read the following notes about this map:

This overlay map only affects your property if you wish to develop (e.g. change use, build or extend).

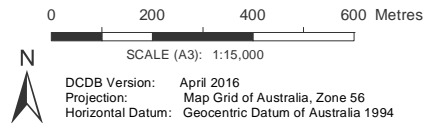
This map shows the height of buildings and structures supported by the planning scheme.

This overlay map assists with interpreting and applying development requirements throughout the planning scheme.

Refer to the relevant zone code, local plan code and development code for requirements associated with this overlay map.

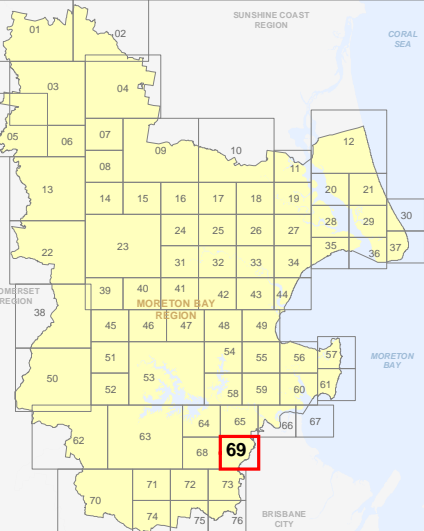
For further information regarding this overlay map, please refer to the Overlay information sheet on Council's website (www.moretonbay.qld.gov.au/mbrplanningscheme) or contact council on 3205 0555.

Effective from 20 June 2016

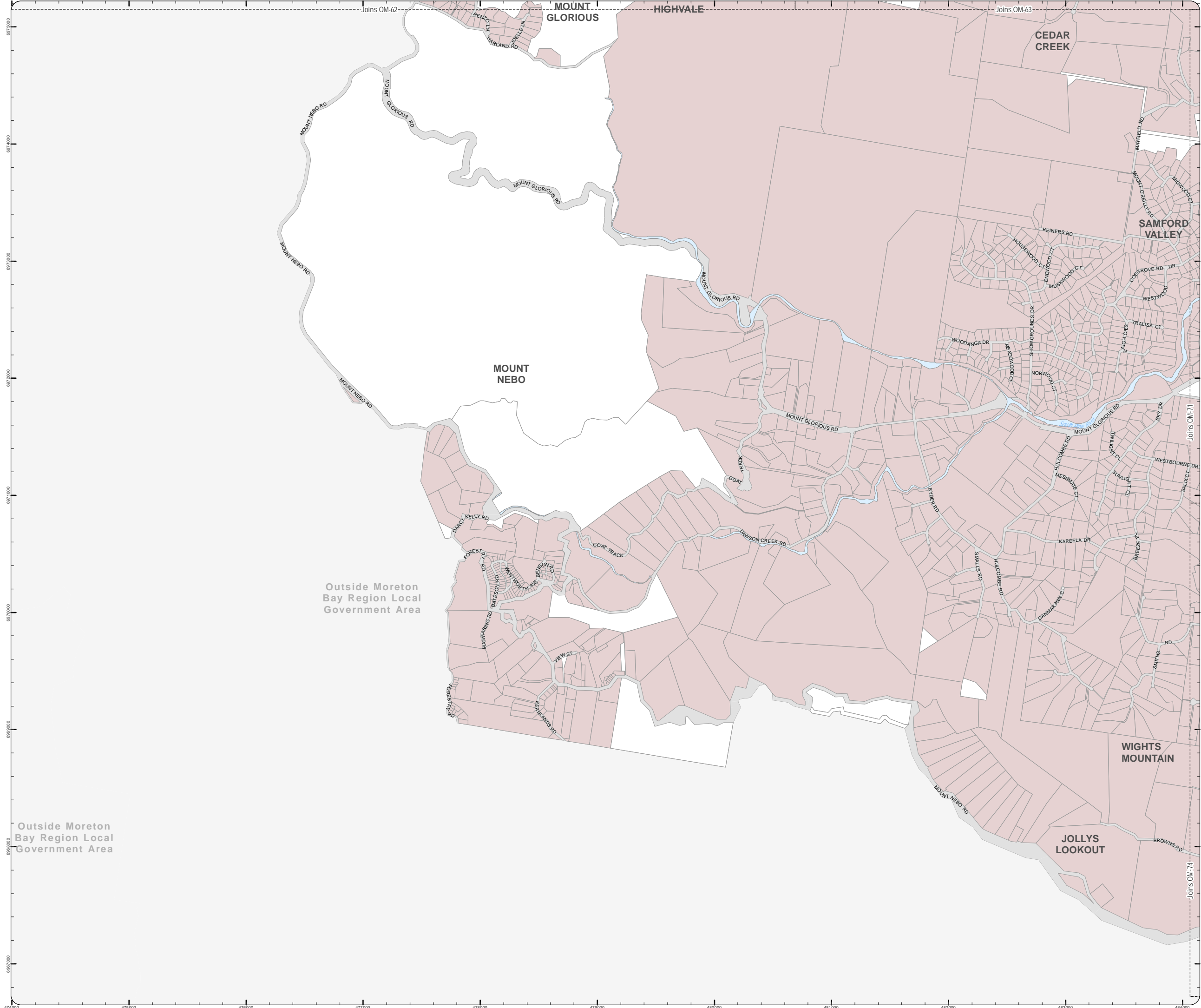


DISCLAIMER: Some of the information shown in this document has been provided to Council from external third parties. Council makes no representation and gives no warranty about the accuracy, reliability, completeness or suitability for any particular purpose of the information. Persons should not rely on the information shown in this document to make any decision with financial or legal implications and should instead rely on their own enquiries. To the full extent that it is able to do so in law, Council disclaims all liability (including liability in negligence) for all costs, losses and damages (including indirect and consequential costs, losses and damages) caused by or arising from anyone using or relying on the information shown in this document for any purpose whatsoever. © Copyright Moreton Bay Regional Council 2016

DCDB (Version Apr 2016) is reproduced with the permission of the State of Queensland.



OM-69 BH
Overlay Map



PLANNING SCHEME
OVERLAY MAP - BUILDING HEIGHTS

- Property boundaries
- Building height exception
- Building heights
- Not Specified
 - Max 8.5m
 - Max 12m
 - Max 15m
 - Max 21m & Min 5m
 - Max 21m
 - Max 27m & Min 8.5m
 - Max 27m
 - Max 30m
 - Max 39m

Please read the following notes about this map:

This overlay map only affects your property if you wish to develop (e.g. change use, build or extend).

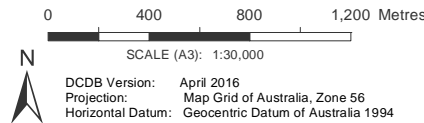
This map shows the height of buildings and structures supported by the planning scheme.

This overlay map assists with interpreting and applying development requirements throughout the planning scheme.

Refer to the relevant zone code, local plan code and development code for requirements associated with this overlay map.

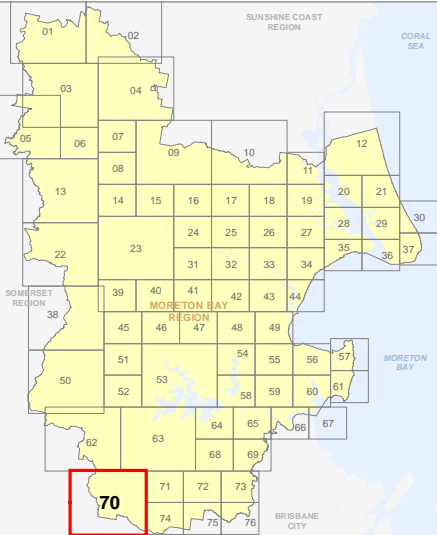
For further information regarding this overlay map, please refer to the Overlay information sheet on Council's website (www.moretonbay.qld.gov.au/mbrplanningscheme) or contact council on 3205 0555.

Effective from 20 June 2016

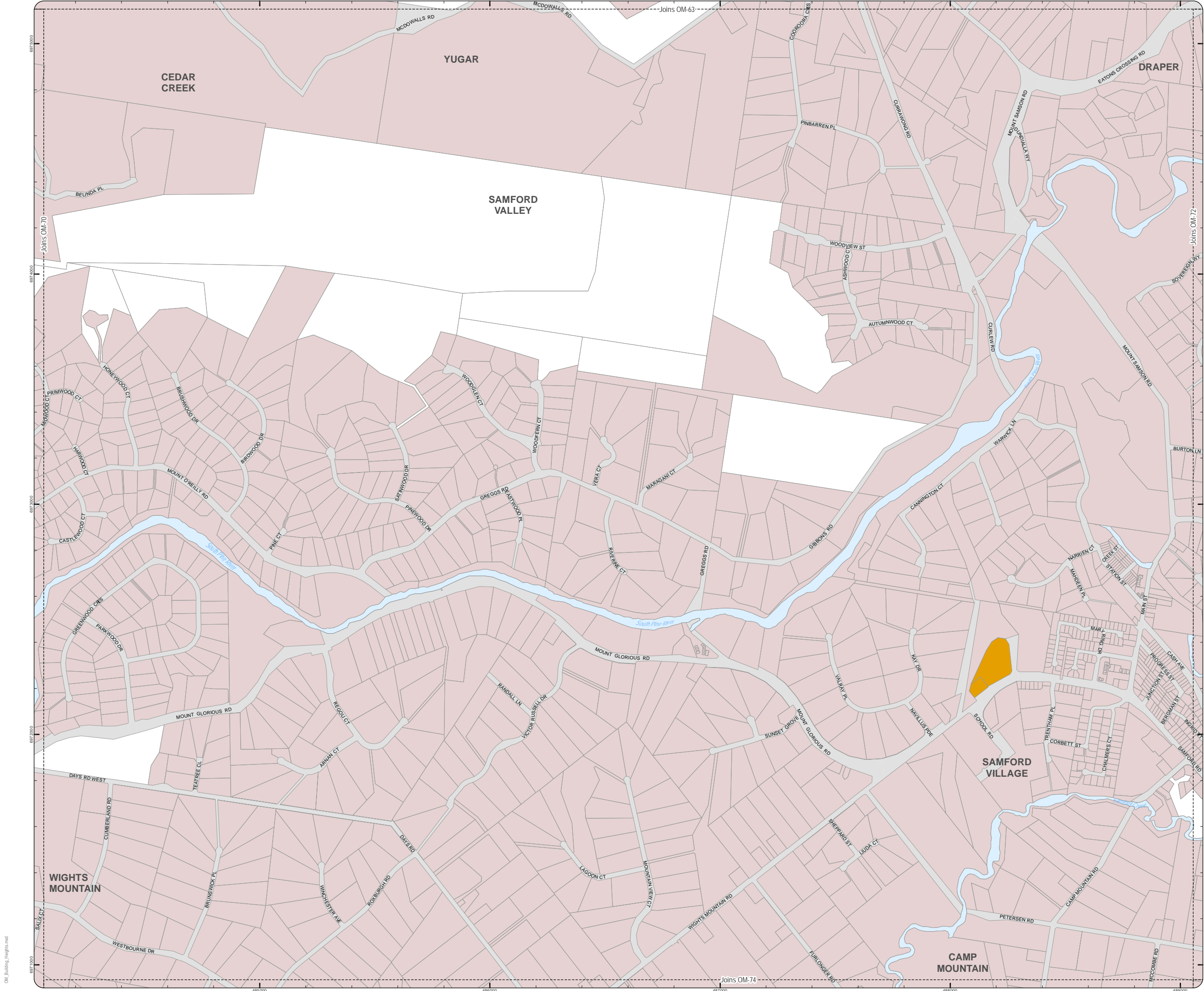


DISCLAIMER: Some of the information shown in this document has been provided to Council from external third parties. Council makes no representation and gives no warranty about the accuracy, reliability, completeness or suitability for any particular purpose of the information. Persons should not rely on the information shown in this document to make any decision with financial or legal implications and should instead rely on their own enquiries. To the full extent that it is able to do so in law, Council disclaims all liability (including liability in negligence) for all costs, losses and damages (including indirect and consequential costs, losses and damages) caused by or arising from anyone using or relying on the information shown in this document for any purpose whatsoever. © Copyright Moreton Bay Regional Council 2016

DCDB (Version Apr 2016) is reproduced with the permission of the State of Queensland.



OM-70 BH
Overlay Map



**PLANNING SCHEME
OVERLAY MAP - BUILDING HEIGHTS**

- Property boundaries
- Building height exception
- Building heights
- Not Specified
 - Max 8.5m
 - Max 12m
 - Max 15m
 - Max 21m & Min 5m
 - Max 21m
 - Max 27m & Min 8.5m
 - Max 27m
 - Max 30m
 - Max 39m

Please read the following notes about this map:

This overlay map only affects your property if you wish to develop (e.g. change use, build or extend).

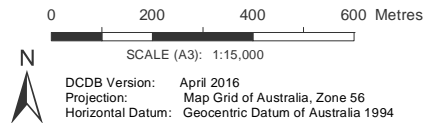
This map shows the height of buildings and structures supported by the planning scheme.

This overlay map assists with interpreting and applying development requirements throughout the planning scheme.

Refer to the relevant zone code, local plan code and development code for requirements associated with this overlay map.

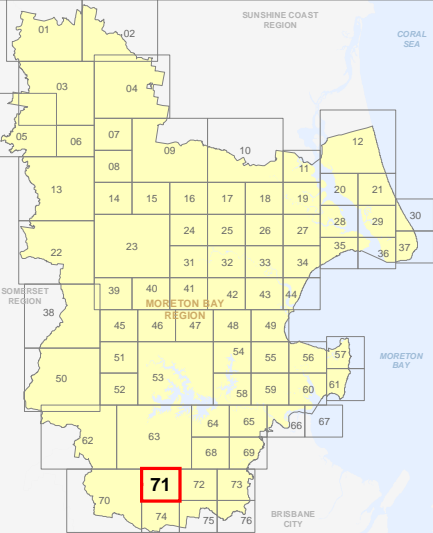
For further information regarding this overlay map, please refer to the Overlay information sheet on Council's website (www.moretonbay.qld.gov.au/mbrplanningscheme) or contact council on 3205 0555.

Effective from 20 June 2016

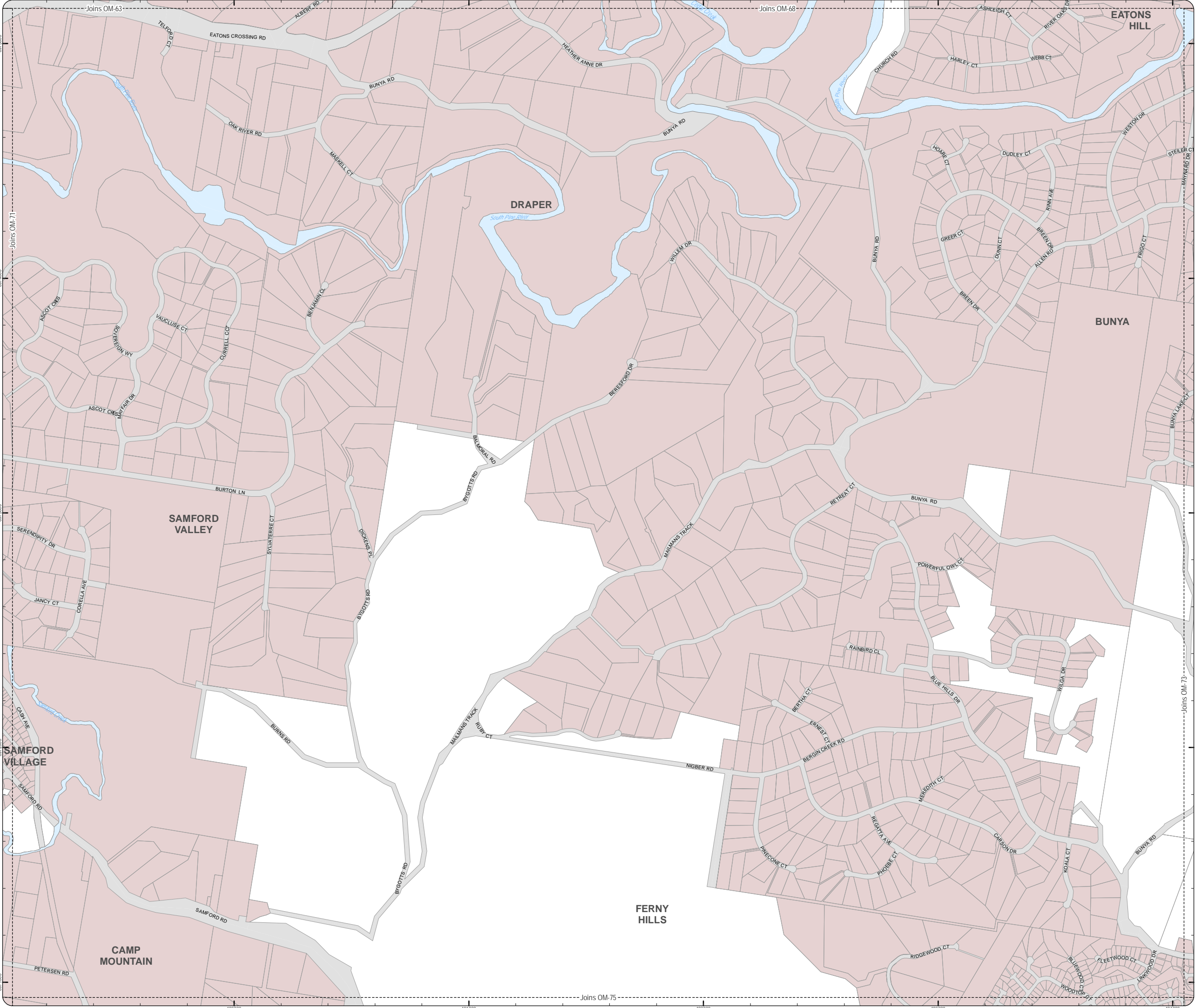


DISCLAIMER: Some of the information shown in this document has been provided to Council from external third parties. Council makes no representation and gives no warranty about the accuracy, reliability, completeness or suitability for any particular purpose of the information. Persons should not rely on the information shown in this document to make any decision with financial or legal implications and should instead rely on their own enquiries. To the full extent that it is able to do so in law, Council disclaims all liability (including liability in negligence) for all costs, losses and damages (including indirect and consequential costs, losses and damages) caused by or arising from anyone using or relying on the information shown in this document for any purpose whatsoever. © Copyright Moreton Bay Regional Council 2016

DCDB (Version Apr 2016) is reproduced with the permission of the State of Queensland.



**OM-71 BH
Overlay Map**



PLANNING SCHEME
OVERLAY MAP - BUILDING HEIGHTS

- Property boundaries
- Building height exception
- Building heights
- Not Specified
 - Max 8.5m
 - Max 12m
 - Max 15m
 - Max 21m & Min 5m
 - Max 21m
 - Max 27m & Min 8.5m
 - Max 27m
 - Max 30m
 - Max 39m

Please read the following notes about this map:

This overlay map only affects your property if you wish to develop (e.g. change use, build or extend).

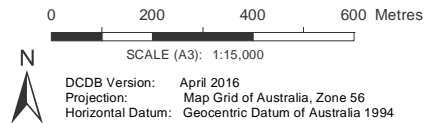
This map shows the height of buildings and structures supported by the planning scheme.

This overlay map assists with interpreting and applying development requirements throughout the planning scheme.

Refer to the relevant zone code, local plan code and development code for requirements associated with this overlay map.

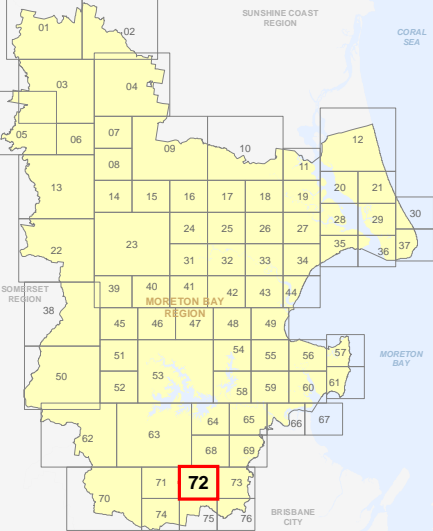
For further information regarding this overlay map, please refer to the Overlay information sheet on Council's website (www.moretonbay.qld.gov.au/mbrplanningscheme) or contact council on 3205 0555.

Effective from 20 June 2016

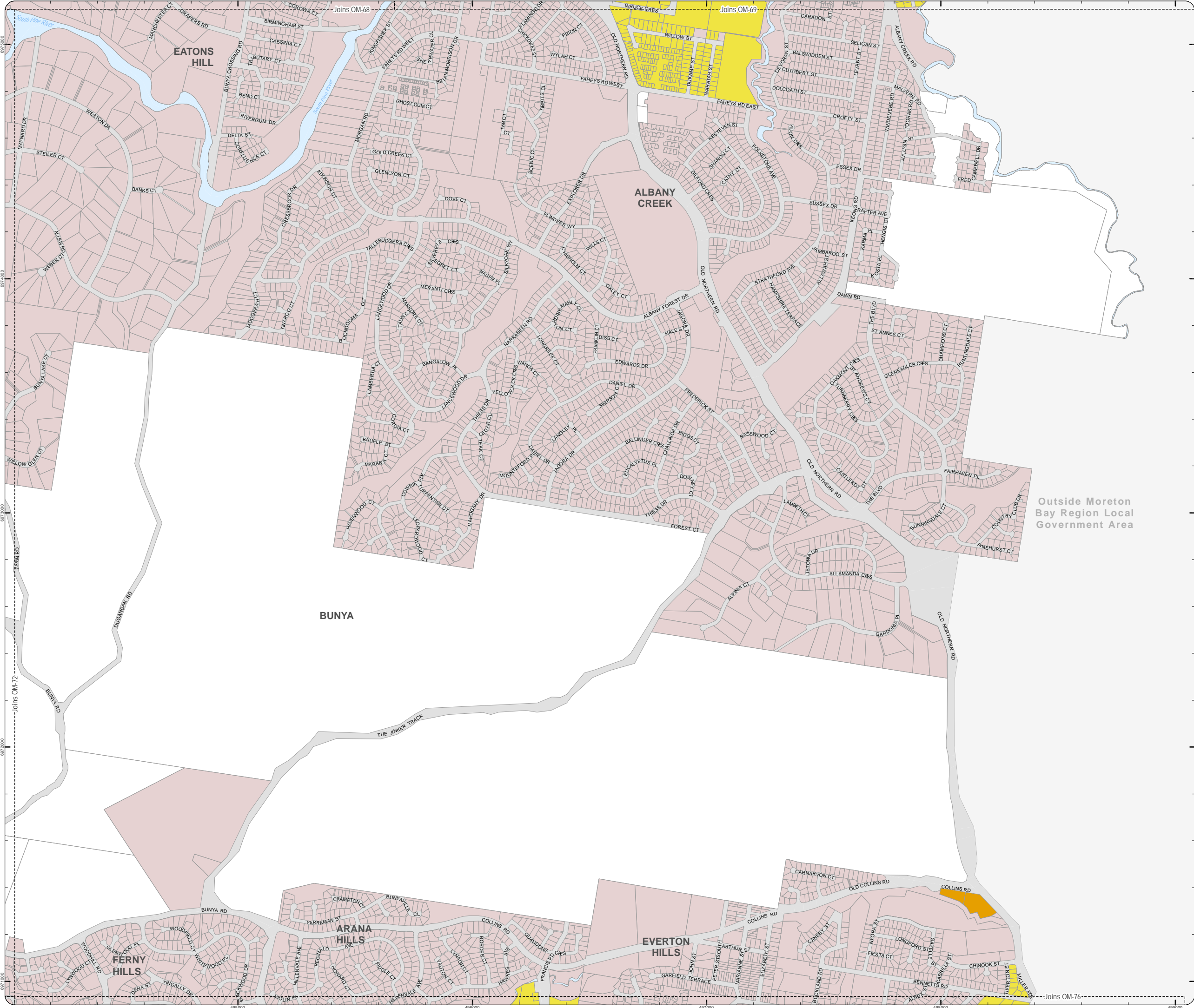


DISCLAIMER: Some of the information shown in this document has been provided to Council from external third parties. Council makes no representation and gives no warranty about the accuracy, reliability, completeness or suitability for any particular purpose of the information. Persons should not rely on the information shown in this document to make any decision with financial or legal implications and should instead rely on their own enquiries. To the full extent that it is able to do so in law, Council disclaims all liability (including liability in negligence) for all costs, losses and damages (including indirect and consequential costs, losses and damages) caused by or arising from anyone using or relying on the information shown in this document for any purpose whatsoever. © Copyright Moreton Bay Regional Council 2016

DCDB (Version Apr 2016) is reproduced with the permission of the State of Queensland.



OM-72 BH
Overlay Map



PLANNING SCHEME
OVERLAY MAP - BUILDING HEIGHTS

- Property boundaries
- Building height exception
- Building heights
- Not Specified
 - Max 8.5m
 - Max 12m
 - Max 15m
 - Max 21m & Min 5m
 - Max 21m
 - Max 27m & Min 8.5m
 - Max 27m
 - Max 30m
 - Max 39m

Please read the following notes about this map:

This overlay map only affects your property if you wish to develop (e.g. change use, build or extend).

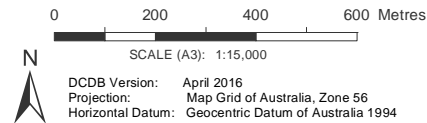
This map shows the height of buildings and structures supported by the planning scheme.

This overlay map assists with interpreting and applying development requirements throughout the planning scheme.

Refer to the relevant zone code, local plan code and development code for requirements associated with this overlay map.

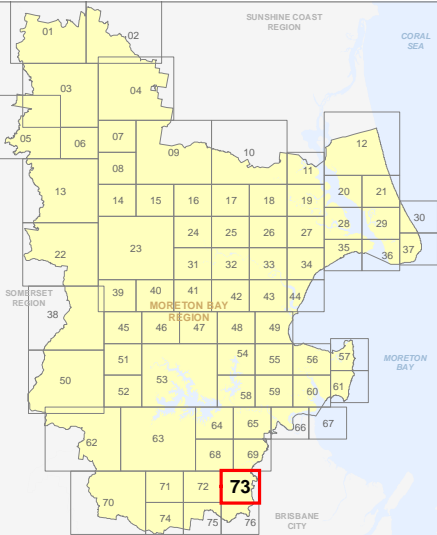
For further information regarding this overlay map, please refer to the Overlay information sheet on Council's website (www.moretonbay.qld.gov.au/mbrplanningscheme) or contact council on 3205 0555.

Effective from 20 June 2016

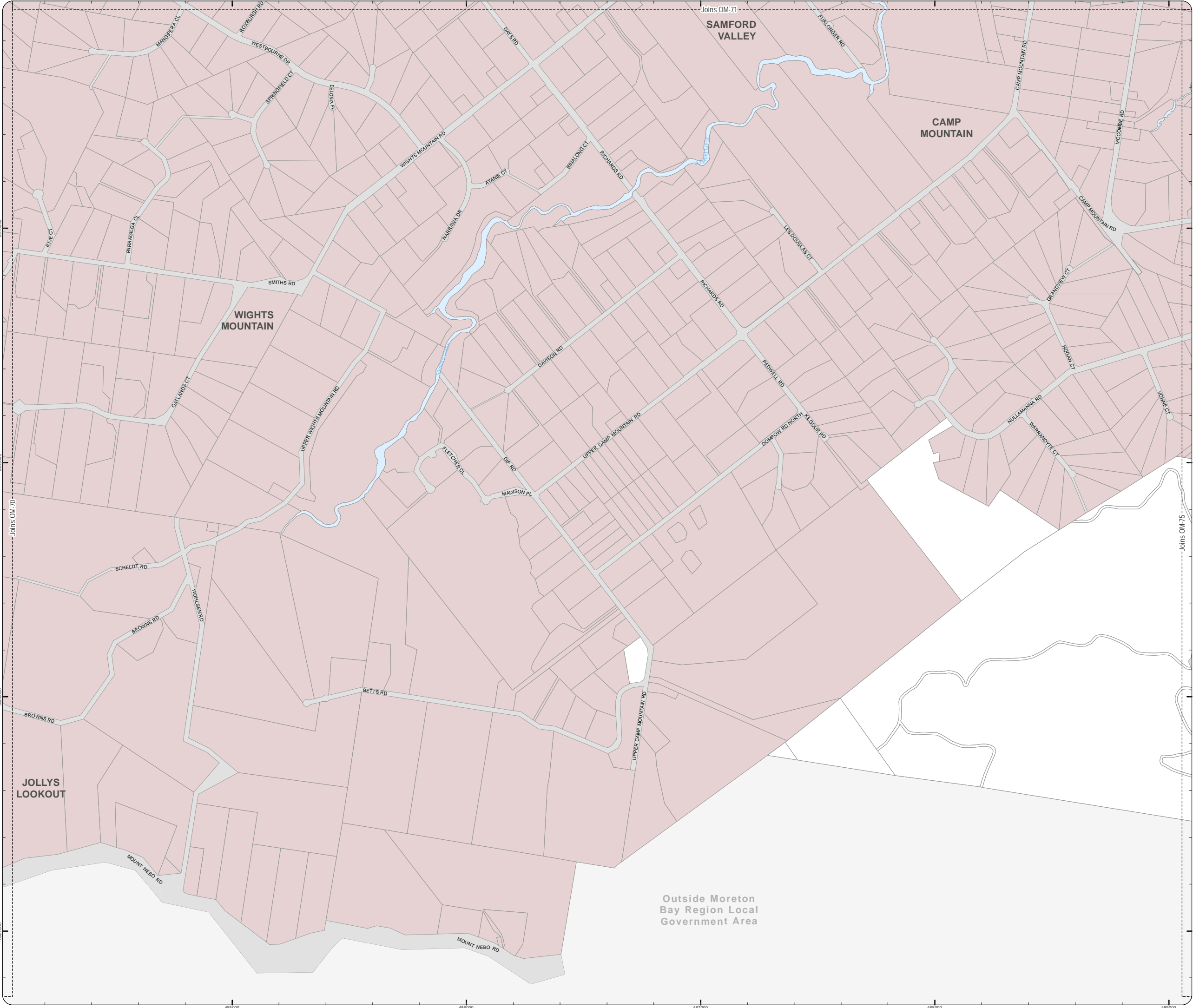


DISCLAIMER: Some of the information shown in this document has been provided to Council from external third parties. Council makes no representation and gives no warranty about the accuracy, reliability, completeness or suitability for any particular purpose of the information. Persons should not rely on the information shown in this document to make any decision with financial or legal implications and should instead rely on their own enquiries. To the full extent that it is able to do so in law, Council disclaims all liability (including liability in negligence) for all costs, losses and damages (including indirect and consequential costs, losses and damages) caused by or arising from anyone using or relying on the information shown in this document for any purpose whatsoever. © Copyright Moreton Bay Regional Council 2016

DCDB (Version Apr 2016) is reproduced with the permission of the State of Queensland.



OM-73 BH
Overlay Map



PLANNING SCHEME
OVERLAY MAP - BUILDING HEIGHTS

- Property boundaries
- Building height exception
- Building heights
- Not Specified
 - Max 8.5m
 - Max 12m
 - Max 15m
 - Max 21m & Min 5m
 - Max 21m
 - Max 27m & Min 8.5m
 - Max 27m
 - Max 30m
 - Max 39m

Please read the following notes about this map:

This overlay map only affects your property if you wish to develop (e.g. change use, build or extend).

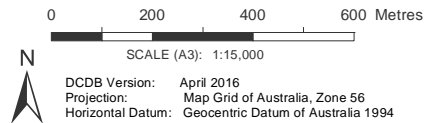
This map shows the height of buildings and structures supported by the planning scheme.

This overlay map assists with interpreting and applying development requirements throughout the planning scheme.

Refer to the relevant zone code, local plan code and development code for requirements associated with this overlay map.

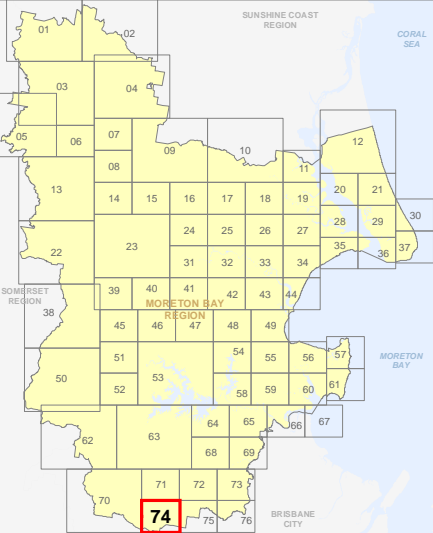
For further information regarding this overlay map, please refer to the Overlay information sheet on Council's website (www.moretonbay.qld.gov.au/mbrcplanningscheme) or contact council on 3205 0555.

Effective from 20 June 2016

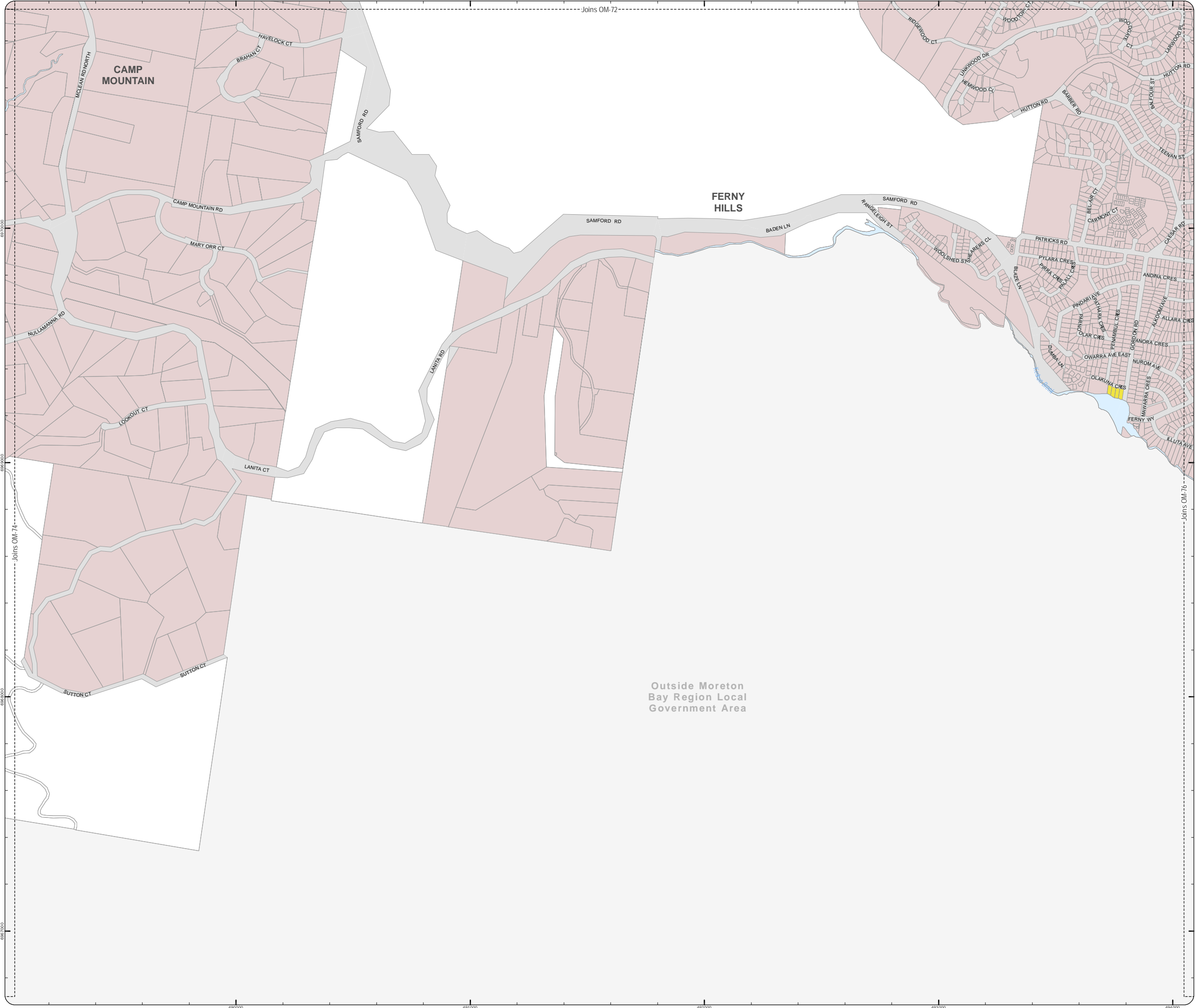


DISCLAIMER: Some of the information shown in this document has been provided to Council from external third parties. Council makes no representation and gives no warranty about the accuracy, reliability, completeness or suitability for any particular purpose of the information. Persons should not rely on the information shown in this document to make any decision with financial or legal implications and should instead rely on their own enquiries. To the full extent that it is able to do so in law, Council disclaims all liability (including liability in negligence) for all costs, losses and damages (including indirect and consequential costs, losses and damages) caused by or arising from anyone using or relying on the information shown in this document for any purpose whatsoever. © Copyright Moreton Bay Regional Council 2016

DCDB (Version Apr 2016) is reproduced with the permission of the State of Queensland.



OM-74 BH
Overlay Map



PLANNING SCHEME
OVERLAY MAP - BUILDING HEIGHTS

- Property boundaries
- Building height exception
- Building heights
- Not Specified
 - Max 8.5m
 - Max 12m
 - Max 15m
 - Max 21m & Min 5m
 - Max 21m
 - Max 27m & Min 8.5m
 - Max 27m
 - Max 30m
 - Max 39m

Please read the following notes about this map:

This overlay map only affects your property if you wish to develop (e.g. change use, build or extend).

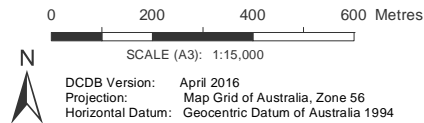
This map shows the height of buildings and structures supported by the planning scheme.

This overlay map assists with interpreting and applying development requirements throughout the planning scheme.

Refer to the relevant zone code, local plan code and development code for requirements associated with this overlay map.

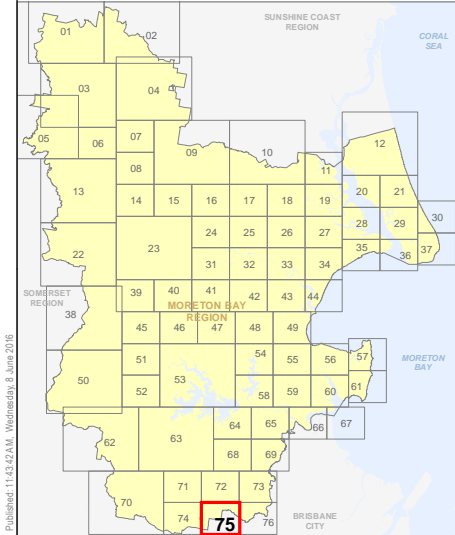
For further information regarding this overlay map, please refer to the Overlay information sheet on Council's website (www.moretonbay.qld.gov.au/mbrplanningscheme) or contact council on 3205 0555.

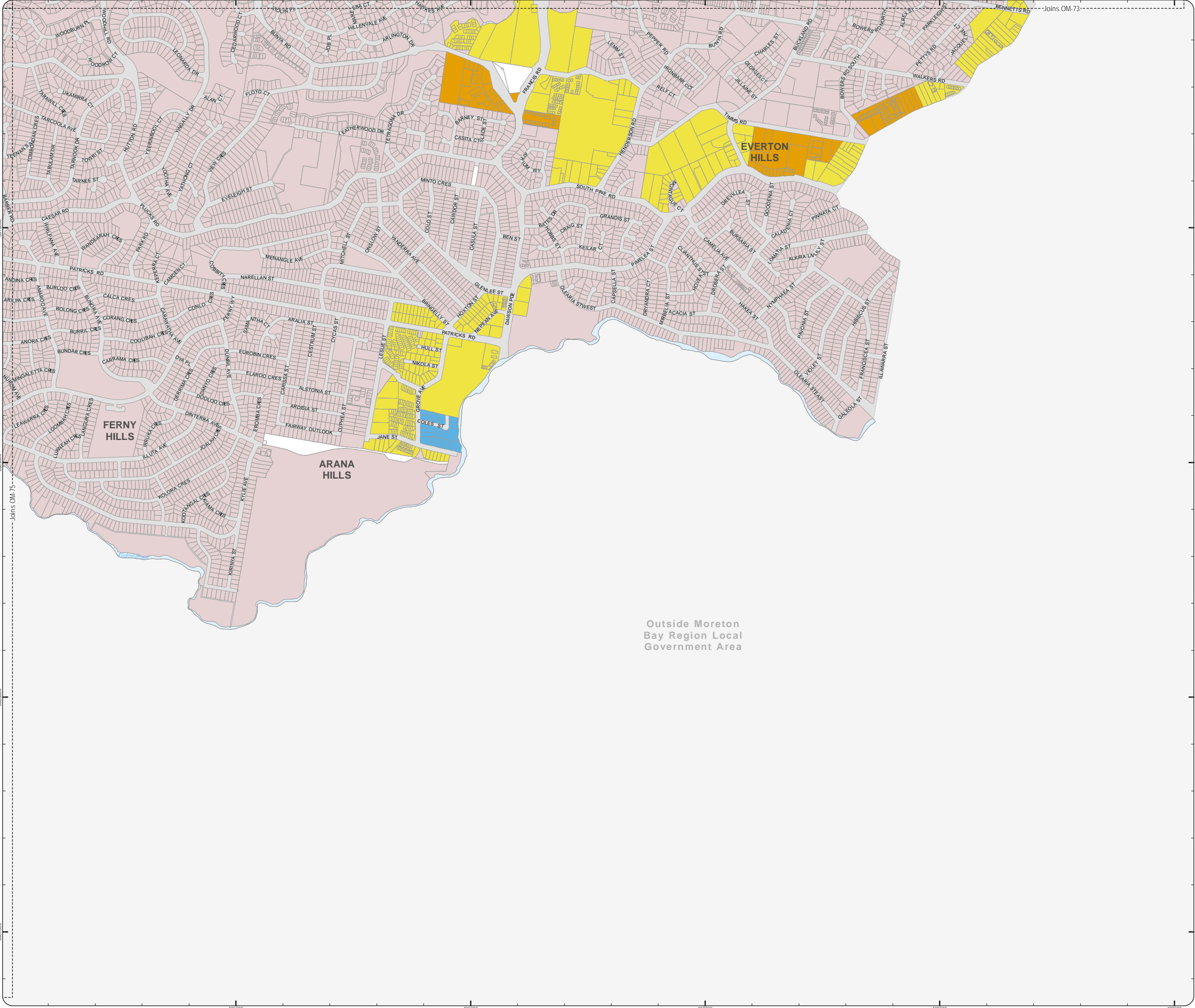
Effective from 20 June 2016



DISCLAIMER: Some of the information shown in this document has been provided to Council from external third parties. Council makes no representation and gives no warranty about the accuracy, reliability, completeness or suitability for any particular purpose of the information. Persons should not rely on the information shown in this document to make any decision with financial or legal implications and should instead rely on their own enquiries. To the full extent that it is able to do so in law, Council disclaims all liability (including liability in negligence) for all costs, losses and damages (including indirect and consequential costs, losses and damages) caused by or arising from anyone using or relying on the information shown in this document for any purpose whatsoever. © Copyright Moreton Bay Regional Council 2016

DCDB (Version Apr 2016) is reproduced with the permission of the State of Queensland.





PLANNING SCHEME
OVERLAY MAP - BUILDING HEIGHTS

- Property boundaries
- Building height exception
- Building heights
- Not Specified
 - Max 8.5m
 - Max 12m
 - Max 15m
 - Max 21m & Min 5m
 - Max 21m
 - Max 27m & Min 8.5m
 - Max 27m
 - Max 30m
 - Max 39m

Please read the following notes about this map:

This overlay map only affects your property if you wish to develop (e.g. change use, build or extend).

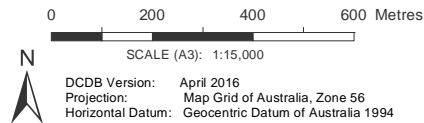
This map shows the height of buildings and structures supported by the planning scheme.

This overlay map assists with interpreting and applying development requirements throughout the planning scheme.

Refer to the relevant zone code, local plan code and development code for requirements associated with this overlay map.

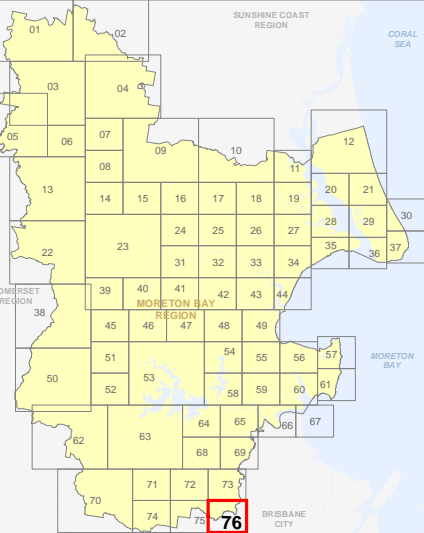
For further information regarding this overlay map, please refer to the Overlay information sheet on Council's website (www.moretonbay.qld.gov.au/mbrplanningscheme) or contact council on 3205 0555.

Effective from 20 June 2016



DISCLAIMER: Some of the information shown in this document has been provided to Council from external third parties. Council makes no representation and gives no warranty about the accuracy, reliability, completeness or suitability for any particular purpose of the information. Persons should not rely on the information shown in this document to make any decision with financial or legal implications and should instead rely on their own enquiries. To the full extent that it is able to do so in law, Council disclaims all liability (including liability in negligence) for all costs, losses and damages (including indirect and consequential costs, losses and damages) caused by or arising from anyone using or relying on the information shown in this document for any purpose whatsoever. © Copyright Moreton Bay Regional Council 2016

DCDB (Version Apr 2016) is reproduced with the permission of the State of Queensland.



OM-76 BH
Overlay Map