




**PLANNING SCHEME**  
**OVERLAY MAP - ACID SULFATE SOILS**

-  Property boundaries
- Potential Acid Sulfate Soils
  -  Land at or below 5m AHD
  -  Land above 5m AHD and below 20m AHD

Please read the following notes about this map:

This overlay map only affects you if your property is below 20m AHD, and you wish to develop (e.g. build or extend, change use, subdivide, clear native vegetation, fill or excavate).

This map shows land that is at or below 5m AHD and land between 5m and 20m AHD. These are locations where acid sulfate soils may occur. AHD is Australian height datum, which is the altitude or elevation of the land.

Inclusion in this map does not necessarily mean there are associated requirements.

Refer to the relevant zone code, local plan code and/or development codes for requirements associated with this overlay map.

For further information regarding this overlay map, please refer to the Overlay information sheet on Council's website ([www.moretonbay.qld.gov.au/mbrclplanningscheme](http://www.moretonbay.qld.gov.au/mbrclplanningscheme)) or contact council on 3205 0555.

**Effective from 1 February 2016**

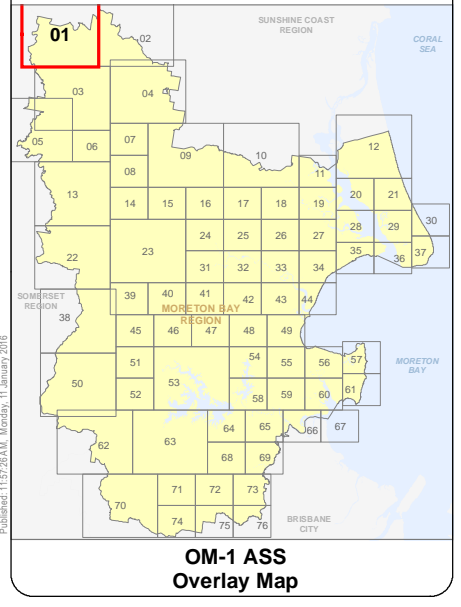
0 400 800 1,200 Metres

SCALE (A3): 1:30,000




DCDB Version: November 2015  
Projection: Map Grid of Australia, Zone 56  
Horizontal Datum: Geocentric Datum of Australia 1994

**DISCLAIMER:** Some of the information shown in this document has been provided to Council from external third parties. Council makes no representation and gives no warranty about the accuracy, reliability, completeness or suitability for any particular purpose of the information. Persons should not rely on the information shown in this document to make any decision with financial or legal implications and should instead rely on their own enquiries. To the full extent that it is able to do so in law, Council disclaims all liability (including liability in negligence) for all costs, losses and damages (including indirect and consequential costs, losses and damages) caused by or arising from anyone using or relying on the information shown in this document for any purpose whatsoever. © Copyright Moreton Bay Regional Council 2016

DCDB (Version Nov 2015) is reproduced with the permission of the State of Queensland



**PLANNING SCHEME  
OVERLAY MAP - ACID SULFATE SOILS**

-  Property boundaries
- Potential Acid Sulfate Soils
  -  Land at or below 5m AHD
  -  Land above 5m AHD and below 20m AHD

Please read the following notes about this map:

This overlay map only affects you if your property is below 20m AHD, and you wish to develop (e.g. build or extend, change use, subdivide, clear native vegetation, fill or excavate).

This map shows land that is at or below 5m AHD and land between 5m and 20m AHD. These are locations where acid sulfate soils may occur. AHD is Australian height datum, which is the altitude or elevation of the land.

Inclusion in this map does not necessarily mean there are associated requirements.

Refer to the relevant zone code, local plan code and/or development codes for requirements associated with this overlay map.

For further information regarding this overlay map, please refer to the Overlay information sheet on Council's website ([www.moretonbay.qld.gov.au/mbrclanningscheme](http://www.moretonbay.qld.gov.au/mbrclanningscheme)) or contact council on 3205 0555.

**Effective from 1 February 2016**

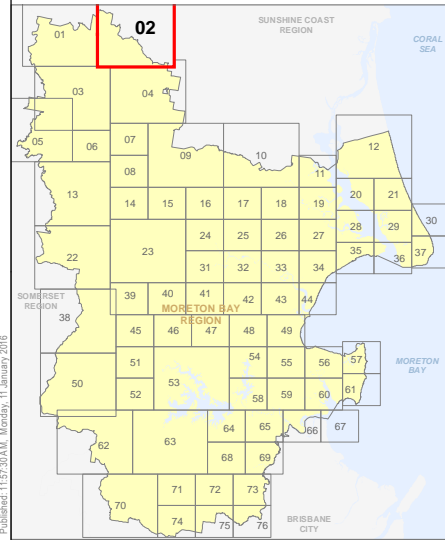
0 400 800 1,200 Metres

SCALE (A3): 1:30,000




DCDB Version: November 2015  
Projection: Map Grid of Australia, Zone 56  
Horizontal Datum: Geocentric Datum of Australia 1994

**DISCLAIMER:** Some of the information shown in this document has been provided to Council from external third parties. Council makes no representation and gives no warranty about the accuracy, reliability, completeness or suitability for any particular purpose of the information. Persons should not rely on the information shown in this document to make any decision with financial or legal implications and should instead rely on their own enquiries. To the full extent that it is able to do so in law, Council disclaims all liability (including liability in negligence) for all costs, losses and damages (including indirect and consequential costs, losses and damages) caused by or arising from anyone using or relying on the information shown in this document for any purpose whatsoever. © Copyright Moreton Bay Regional Council 2016

DCDB (Version Nov 2015) is reproduced with the permission of the State of Queensland



**PLANNING SCHEME  
OVERLAY MAP - ACID SULFATE SOILS**

-  Property boundaries
- Potential Acid Sulfate Soils
  -  Land at or below 5m AHD
  -  Land above 5m AHD and below 20m AHD

Please read the following notes about this map:

This overlay map only affects you if your property is below 20m AHD, and you wish to develop (e.g. build or extend, change use, subdivide, clear native vegetation, fill or excavate).

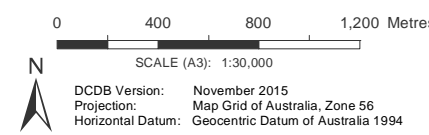
This map shows land that is at or below 5m AHD and land between 5m and 20m AHD. These are locations where acid sulfate soils may occur. AHD is Australian height datum, which is the altitude or elevation of the land.

Inclusion in this map does not necessarily mean there are associated requirements.

Refer to the relevant zone code, local plan code and/or development codes for requirements associated with this overlay map.

For further information regarding this overlay map, please refer to the Overlay information sheet on Council's website ([www.moretonbay.qld.gov.au/mbrplanningscheme](http://www.moretonbay.qld.gov.au/mbrplanningscheme)) or contact council on 3205 0555.

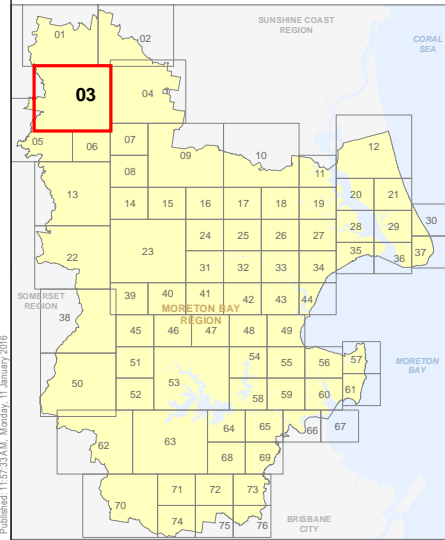
**Effective from 1 February 2016**



**DISCLAIMER:** Some of the information shown in this document has been provided to Council from external third parties. Council makes no representation and gives no warranty about the accuracy, reliability, completeness or suitability for any particular purpose of the information. Persons should not rely on the information shown in this document to make any decision with financial or legal implications and should instead rely on their own enquiries. To the full extent that it is able to do so in law, Council disclaims all liability (including liability in negligence) for all costs, losses and damages (including indirect and consequential costs, losses and damages) caused by or arising from anyone using or relying on the information shown in this document for any purpose whatsoever.

© Copyright Moreton Bay Regional Council 2016

DCDB (Version Nov 2015) is reproduced with the permission of the State of Queensland



**PLANNING SCHEME  
OVERLAY MAP - ACID SULFATE SOILS**

Property boundaries

- Potential Acid Sulfate Soils
- Land at or below 5m AHD
  - Land above 5m AHD and below 20m AHD

Please read the following notes about this map:

This overlay map only affects you if your property is below 20m AHD, and you wish to develop (e.g. build or extend, change use, subdivide, clear native vegetation, fill or excavate).

This map shows land that is at or below 5m AHD and land between 5m and 20m AHD. These are locations where acid sulfate soils may occur. AHD is Australian height datum, which is the altitude or elevation of the land.

Inclusion in this map does not necessarily mean there are associated requirements.

Refer to the relevant zone code, local plan code and/or development codes for requirements associated with this overlay map.

For further information regarding this overlay map, please refer to the Overlay information sheet on Council's website ([www.moretonbay.qld.gov.au/mbrplanningscheme](http://www.moretonbay.qld.gov.au/mbrplanningscheme)) or contact council on 3205 0555.

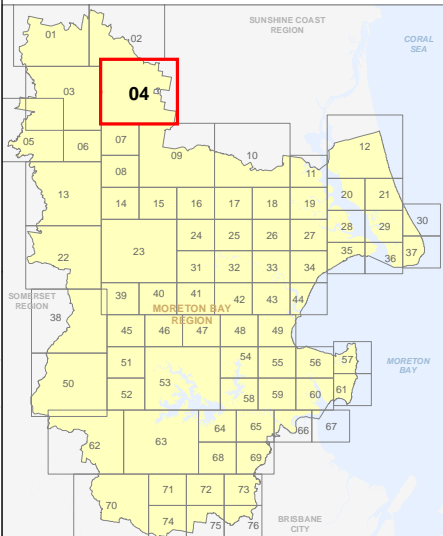
**Effective from 1 February 2016**

0 400 800 1,200 Metres

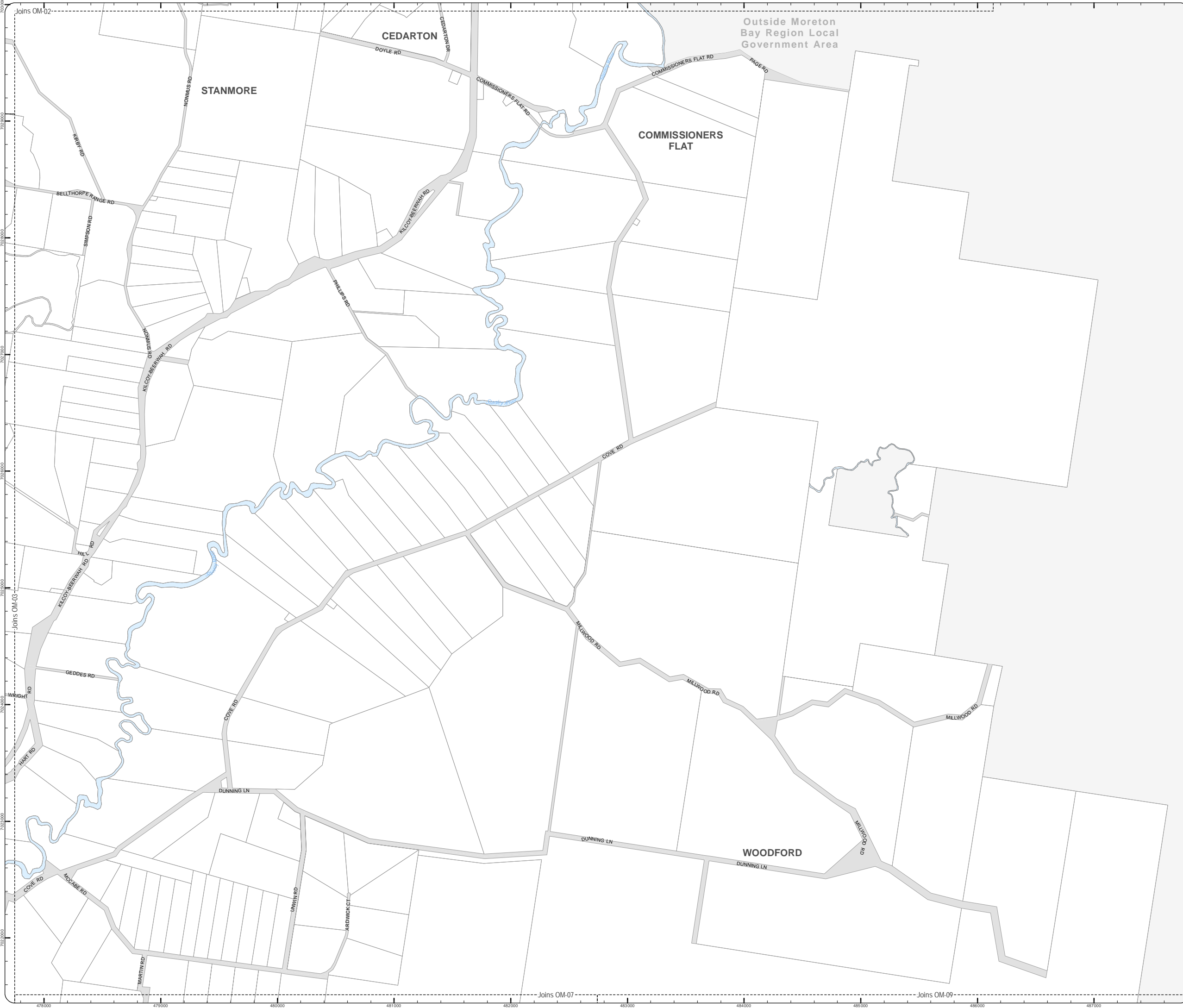
SCALE (A3): 1:30,000  
 DCDB Version: November 2015  
 Projection: Map Grid of Australia, Zone 56  
 Horizontal Datum: Geocentric Datum of Australia 1994

**DISCLAIMER:** Some of the information shown in this document has been provided to Council from external third parties. Council makes no representation and gives no warranty about the accuracy, reliability, completeness or suitability for any particular purpose of the information. Persons should not rely on the information shown in this document to make any decision with financial or legal implications and should instead rely on their own enquiries. To the full extent that it is able to do so in law, Council disclaims all liability (including liability in negligence) for all costs, losses and damages (including indirect and consequential costs, losses and damages) caused by or arising from anyone using or relying on the information shown in this document for any purpose whatsoever. © Copyright Moreton Bay Regional Council 2016

DCDB (Version Nov 2015) is reproduced with the permission of the State of Queensland






**OM-4 ASS  
Overlay Map**





**PLANNING SCHEME  
OVERLAY MAP - ACID SULFATE SOILS**

-  Property boundaries
- Potential Acid Sulfate Soils
  -  Land at or below 5m AHD
  -  Land above 5m AHD and below 20m AHD

Please read the following notes about this map:

This overlay map only affects you if your property is below 20m AHD, and you wish to develop (e.g. build or extend, change use, subdivide, clear native vegetation, fill or excavate).

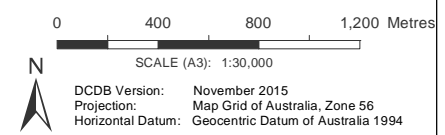
This map shows land that is at or below 5m AHD and land between 5m and 20m AHD. These are locations where acid sulfate soils may occur. AHD is Australian height datum, which is the altitude or elevation of the land.

Inclusion in this map does not necessarily mean there are associated requirements.

Refer to the relevant zone code, local plan code and/or development codes for requirements associated with this overlay map.

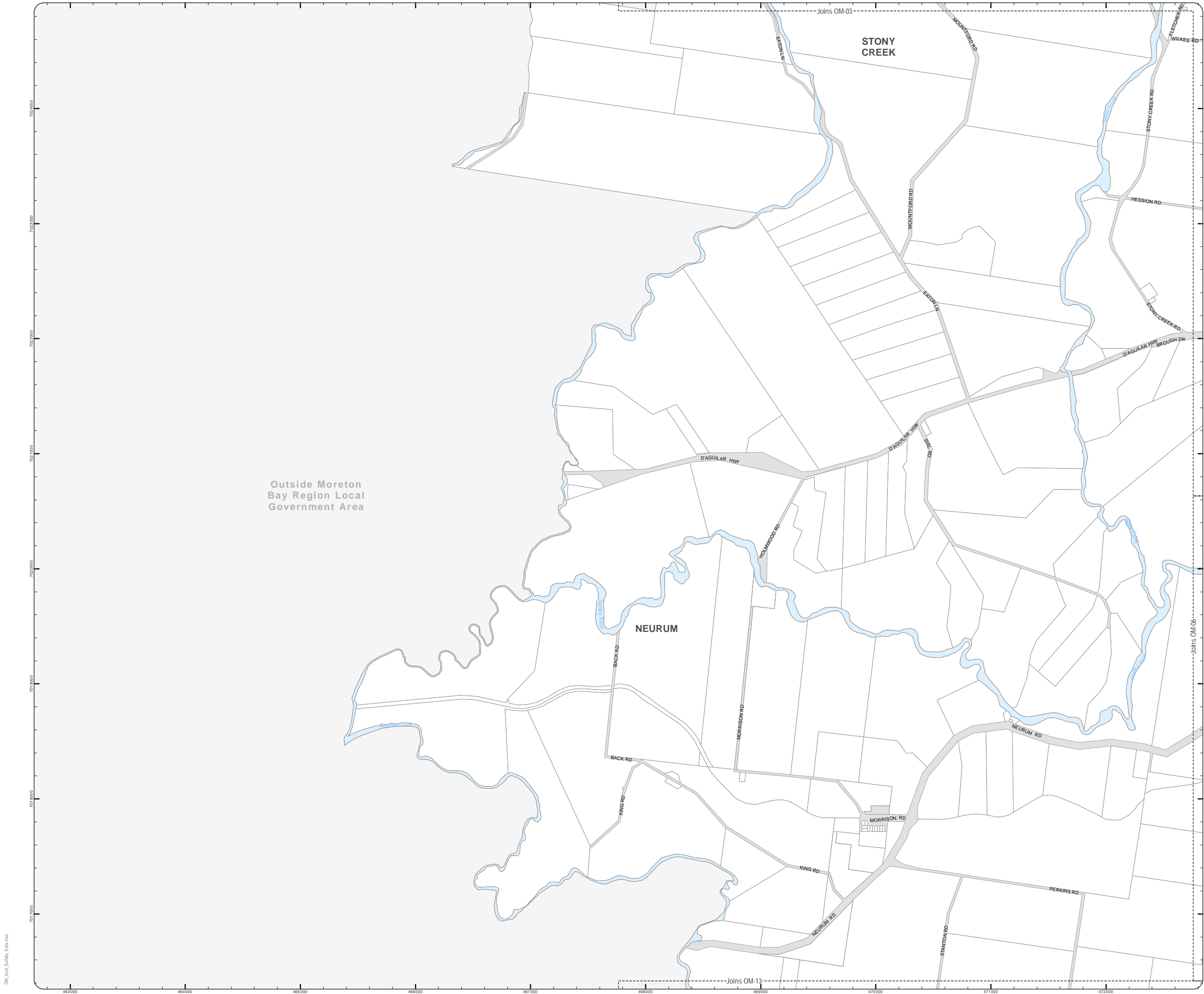
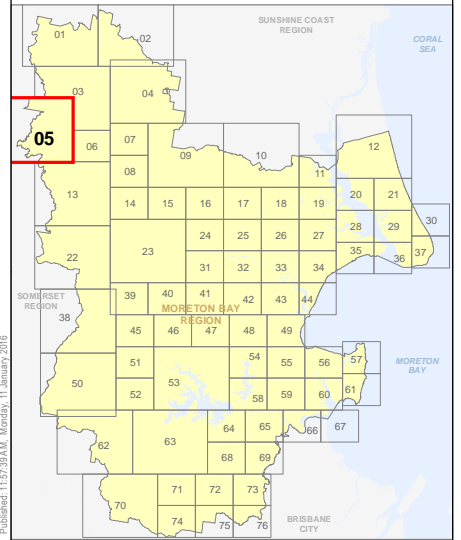
For further information regarding this overlay map, please refer to the Overlay information sheet on Council's website ([www.moretonbay.qld.gov.au/mbrplanningscheme](http://www.moretonbay.qld.gov.au/mbrplanningscheme)) or contact council on 3205 0555.

**Effective from 1 February 2016**



**DISCLAIMER:** Some of the information shown in this document has been provided to Council from external third parties. Council makes no representation and gives no warranty about the accuracy, reliability, completeness or suitability for any particular purpose of the information. Persons should not rely on the information shown in this document to make any decision with financial or legal implications and should instead rely on their own enquiries. To the full extent that it is able to do so in law, Council disclaims all liability (including liability in negligence) for all costs, losses and damages (including indirect and consequential costs, losses and damages) caused by or arising from anyone using or relying on the information shown in this document for any purpose whatsoever. © Copyright Moreton Bay Regional Council 2016

DCDB (Version Nov 2015) is reproduced with the permission of the State of Queensland



**PLANNING SCHEME  
OVERLAY MAP - ACID SULFATE SOILS**

□ Property boundaries

- Potential Acid Sulfate Soils
- Land at or below 5m AHD
  - Land above 5m AHD and below 20m AHD

Please read the following notes about this map:

This overlay map only affects you if your property is below 20m AHD, and you wish to develop (e.g. build or extend, change use, subdivide, clear native vegetation, fill or excavate).

This map shows land that is at or below 5m AHD and land between 5m and 20m AHD. These are locations where acid sulfate soils may occur. AHD is Australian height datum, which is the altitude or elevation of the land.

Inclusion in this map does not necessarily mean there are associated requirements.

Refer to the relevant zone code, local plan code and/or development codes for requirements associated with this overlay map.

For further information regarding this overlay map, please refer to the Overlay information sheet on Council's website ([www.moretonbay.qld.gov.au/mbrplanningscheme](http://www.moretonbay.qld.gov.au/mbrplanningscheme)) or contact council on 3205 0555.

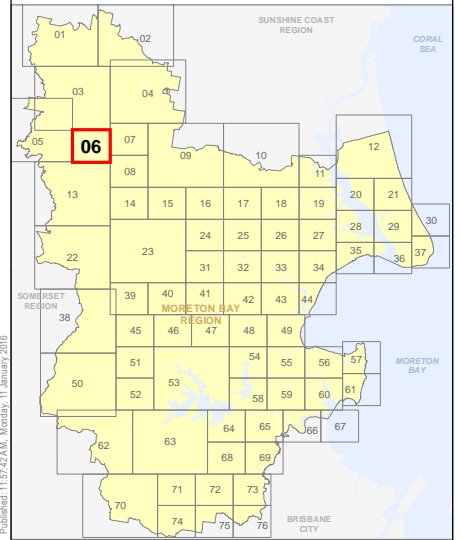
**Effective from 1 February 2016**



DCDB Version: November 2015  
Projection: Map Grid of Australia, Zone 56  
Horizontal Datum: Geocentric Datum of Australia 1994

**DISCLAIMER:** Some of the information shown in this document has been provided to Council from external third parties. Council makes no representation and gives no warranty about the accuracy, reliability, completeness or suitability for any particular purpose of the information. Persons should not rely on the information shown in this document to make any decision with financial or legal implications and should instead rely on their own enquiries. To the full extent that it is able to do so in law, Council disclaims all liability (including liability in negligence) for all costs, losses and damages (including indirect and consequential costs, losses and damages) caused by or arising from anyone using or relying on the information shown in this document for any purpose whatsoever. © Copyright Moreton Bay Regional Council 2016

DCDB (Version Nov 2015) is reproduced with the permission of the State of Queensland



**OM-6 ASS  
Overlay Map**



**PLANNING SCHEME**  
**OVERLAY MAP - ACID SULFATE SOILS**

Property boundaries

- Potential Acid Sulfate Soils
- Land at or below 5m AHD
  - Land above 5m AHD and below 20m AHD

Please read the following notes about this map:

This overlay map only affects you if your property is below 20m AHD, and you wish to develop (e.g. build or extend, change use, subdivide, clear native vegetation, fill or excavate).

This map shows land that is at or below 5m AHD and land between 5m and 20m AHD. These are locations where acid sulfate soils may occur. AHD is Australian height datum, which is the altitude or elevation of the land.

Inclusion in this map does not necessarily mean there are associated requirements.

Refer to the relevant zone code, local plan code and/or development codes for requirements associated with this overlay map.

For further information regarding this overlay map, please refer to the Overlay information sheet on Council's website ([www.moretonbay.qld.gov.au/mbrplanningscheme](http://www.moretonbay.qld.gov.au/mbrplanningscheme)) or contact council on 3205 0555.

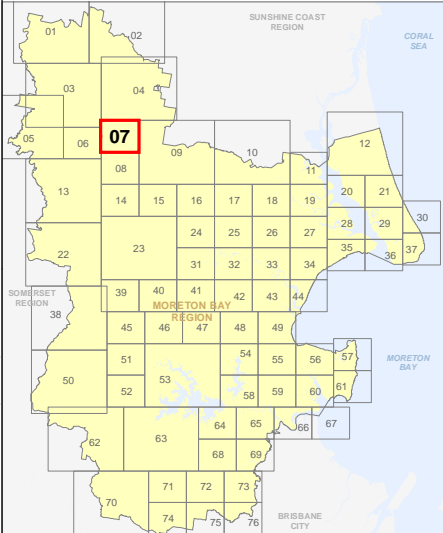
**Effective from 1 February 2016**

0 200 400 600 Metres

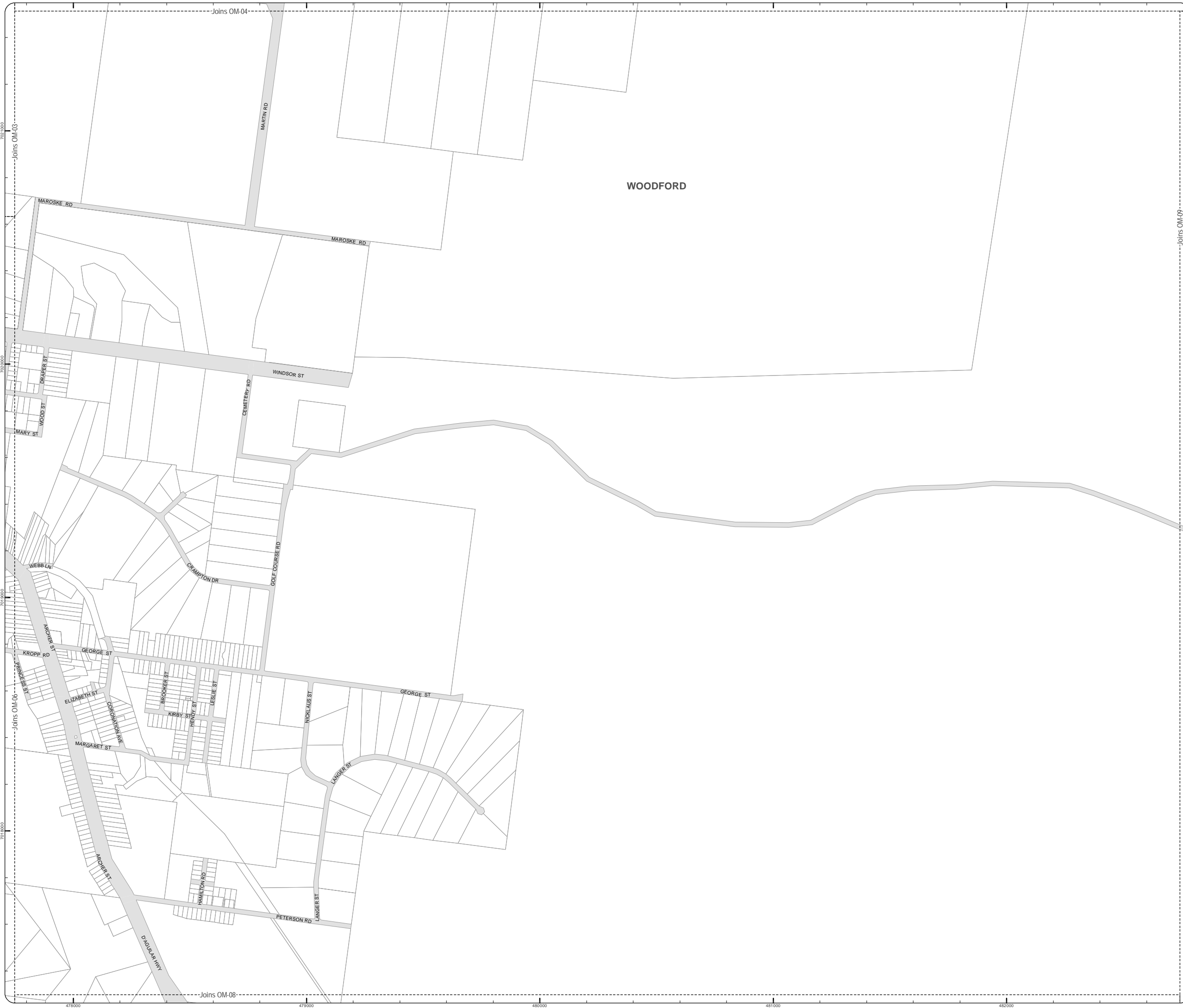
SCALE (A3): 1:15,000  
DCDB Version: November 2015  
Projection: Map Grid of Australia, Zone 56  
Horizontal Datum: Geocentric Datum of Australia 1994

**DISCLAIMER:** Some of the information shown in this document has been provided to Council from external third parties. Council makes no representation and gives no warranty about the accuracy, reliability, completeness or suitability for any particular purpose of the information. Persons should not rely on the information shown in this document to make any decision with financial or legal implications and should instead rely on their own enquiries. To the full extent that it is able to do so in law, Council disclaims all liability (including liability in negligence) for all costs, losses and damages (including indirect and consequential costs, losses and damages) caused by or arising from anyone using or relying on the information shown in this document for any purpose whatsoever. © Copyright Moreton Bay Regional Council 2016

DCDB (Version Nov 2015) is reproduced with the permission of the State of Queensland



**OM-7 ASS**  
**Overlay Map**





**PLANNING SCHEME  
OVERLAY MAP - ACID SULFATE SOILS**

Property boundaries

- Potential Acid Sulfate Soils
- Land at or below 5m AHD
  - Land above 5m AHD and below 20m AHD

Please read the following notes about this map:

This overlay map only affects you if your property is below 20m AHD, and you wish to develop (e.g. build or extend, change use, subdivide, clear native vegetation, fill or excavate).

This map shows land that is at or below 5m AHD and land between 5m and 20m AHD. These are locations where acid sulfate soils may occur. AHD is Australian height datum, which is the altitude or elevation of the land.

Inclusion in this map does not necessarily mean there are associated requirements.

Refer to the relevant zone code, local plan code and/or development codes for requirements associated with this overlay map.

For further information regarding this overlay map, please refer to the Overlay information sheet on Council's website ([www.moretonbay.qld.gov.au/mbrclplanningscheme](http://www.moretonbay.qld.gov.au/mbrclplanningscheme)) or contact council on 3205 0555.



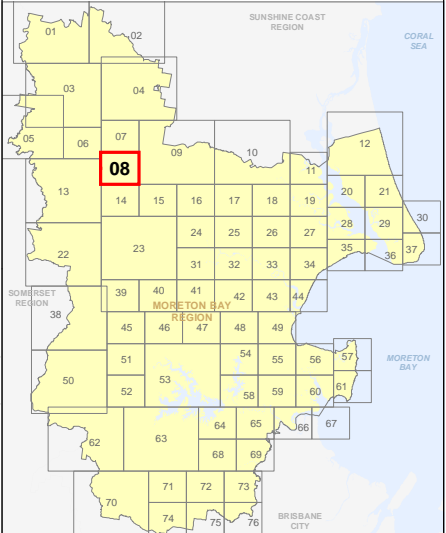
**Effective from 1 February 2016**

0 200 400 600 Metres

SCALE (A3): 1:15,000  
 DCDB Version: November 2015  
 Projection: Map Grid of Australia, Zone 56  
 Horizontal Datum: Geocentric Datum of Australia 1994

**DISCLAIMER:** Some of the information shown in this document has been provided to Council from external third parties. Council makes no representation and gives no warranty about the accuracy, reliability, completeness or suitability for any particular purpose of the information. Persons should not rely on the information shown in this document to make any decision with financial or legal implications and should instead rely on their own enquiries. To the full extent that it is able to do so in law, Council disclaims all liability (including liability in negligence) for all costs, losses and damages (including indirect and consequential costs, losses and damages) caused by or arising from anyone using or relying on the information shown in this document for any purpose whatsoever. © Copyright Moreton Bay Regional Council 2016




DCDB (Version Nov 2015) is reproduced with the permission of the State of Queensland



**OM-8 ASS  
Overlay Map**



**PLANNING SCHEME**  
**OVERLAY MAP - ACID SULFATE SOILS**

-  Property boundaries
- Potential Acid Sulfate Soils
  -  Land at or below 5m AHD
  -  Land above 5m AHD and below 20m AHD

Please read the following notes about this map:

This overlay map only affects you if your property is below 20m AHD, and you wish to develop (e.g. build or extend, change use, subdivide, clear native vegetation, fill or excavate).

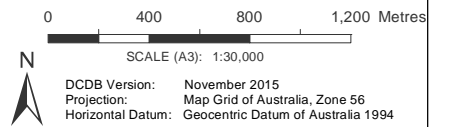
This map shows land that is at or below 5m AHD and land between 5m and 20m AHD. These are locations where acid sulfate soils may occur. AHD is Australian height datum, which is the altitude or elevation of the land.

Inclusion in this map does not necessarily mean there are associated requirements.

Refer to the relevant zone code, local plan code and/or development codes for requirements associated with this overlay map.

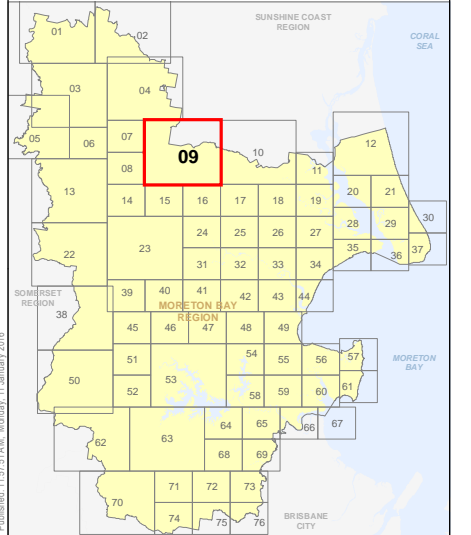
For further information regarding this overlay map, please refer to the Overlay information sheet on Council's website ([www.moretonbay.qld.gov.au/mbrplanningscheme](http://www.moretonbay.qld.gov.au/mbrplanningscheme)) or contact council on 3205 0555.

**Effective from 1 February 2016**



**DISCLAIMER:** Some of the information shown in this document has been provided to Council from external third parties. Council makes no representation and gives no warranty about the accuracy, reliability, completeness or suitability for any particular purpose of the information. Persons should not rely on the information shown in this document to make any decision with financial or legal implications and should instead rely on their own enquiries. To the full extent that it is able to do so in law, Council disclaims all liability (including liability in negligence) for all costs, losses and damages (including indirect and consequential costs, losses and damages) caused by or arising from anyone using or relying on the information shown in this document for any purpose whatsoever. © Copyright Moreton Bay Regional Council 2016

DCDB (Version Nov 2015) is reproduced with the permission of the State of Queensland



**PLANNING SCHEME  
OVERLAY MAP - ACID SULFATE SOILS**

- Property boundaries
- Potential Acid Sulfate Soils
  - Land at or below 5m AHD
  - Land above 5m AHD and below 20m AHD

Please read the following notes about this map:

This overlay map only affects you if your property is below 20m AHD, and you wish to develop (e.g. build or extend, change use, subdivide, clear native vegetation, fill or excavate).

This map shows land that is at or below 5m AHD and land between 5m and 20m AHD. These are locations where acid sulfate soils may occur. AHD is Australian height datum, which is the altitude or elevation of the land.

Inclusion in this map does not necessarily mean there are associated requirements.

Refer to the relevant zone code, local plan code and/or development codes for requirements associated with this overlay map.

For further information regarding this overlay map, please refer to the Overlay information sheet on Council's website ([www.moretonbay.qld.gov.au/mbrclplanningscheme](http://www.moretonbay.qld.gov.au/mbrclplanningscheme)) or contact council on 3205 0555.

**Effective from 1 February 2016**

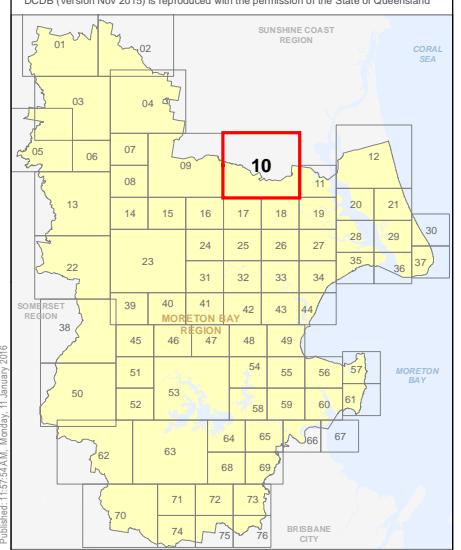
0 400 800 1,200 Metres

SCALE (A3): 1:30,000

DCDB Version: November 2015  
Projection: Map Grid of Australia, Zone 56  
Horizontal Datum: Geocentric Datum of Australia 1994

**DISCLAIMER:** Some of the information shown in this document has been provided to Council from external third parties. Council makes no representation and gives no warranty about the accuracy, reliability, completeness or suitability for any particular purpose of the information. Persons should not rely on the information shown in this document to make any decision with financial or legal implications and should instead rely on their own enquiries. To the full extent that it is able to do so in law, Council disclaims all liability (including liability in negligence) for all costs, losses and damages (including indirect and consequential costs, losses and damages) caused by or arising from anyone using or relying on the information shown in this document for any purpose whatsoever. © Copyright Moreton Bay Regional Council 2016

DCDB (Version Nov 2015) is reproduced with the permission of the State of Queensland



**OM-10 ASS  
Overlay Map**



Outside Moreton  
Bay Region Local  
Government Area

**PLANNING SCHEME  
OVERLAY MAP - ACID SULFATE SOILS**

- Property boundaries
- Potential Acid Sulfate Soils**
  - Land at or below 5m AHD
  - Land above 5m AHD and below 20m AHD

Please read the following notes about this map:

This overlay map only affects you if your property is below 20m AHD, and you wish to develop (e.g. build or extend, change use, subdivide, clear native vegetation, fill or excavate).

This map shows land that is at or below 5m AHD and land between 5m and 20m AHD. These are locations where acid sulfate soils may occur. AHD is Australian height datum, which is the altitude or elevation of the land.

Inclusion in this map does not necessarily mean there are associated requirements.

Refer to the relevant zone code, local plan code and/or development codes for requirements associated with this overlay map.

For further information regarding this overlay map, please refer to the Overlay information sheet on Council's website ([www.moretonbay.qld.gov.au/mbrclplanningscheme](http://www.moretonbay.qld.gov.au/mbrclplanningscheme)) or contact council on 3205 0555.

**Effective from 1 February 2016**

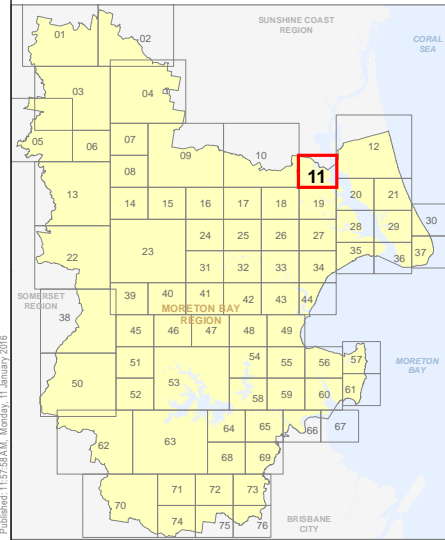
0 200 400 600 Metres

SCALE (A3): 1:15,000

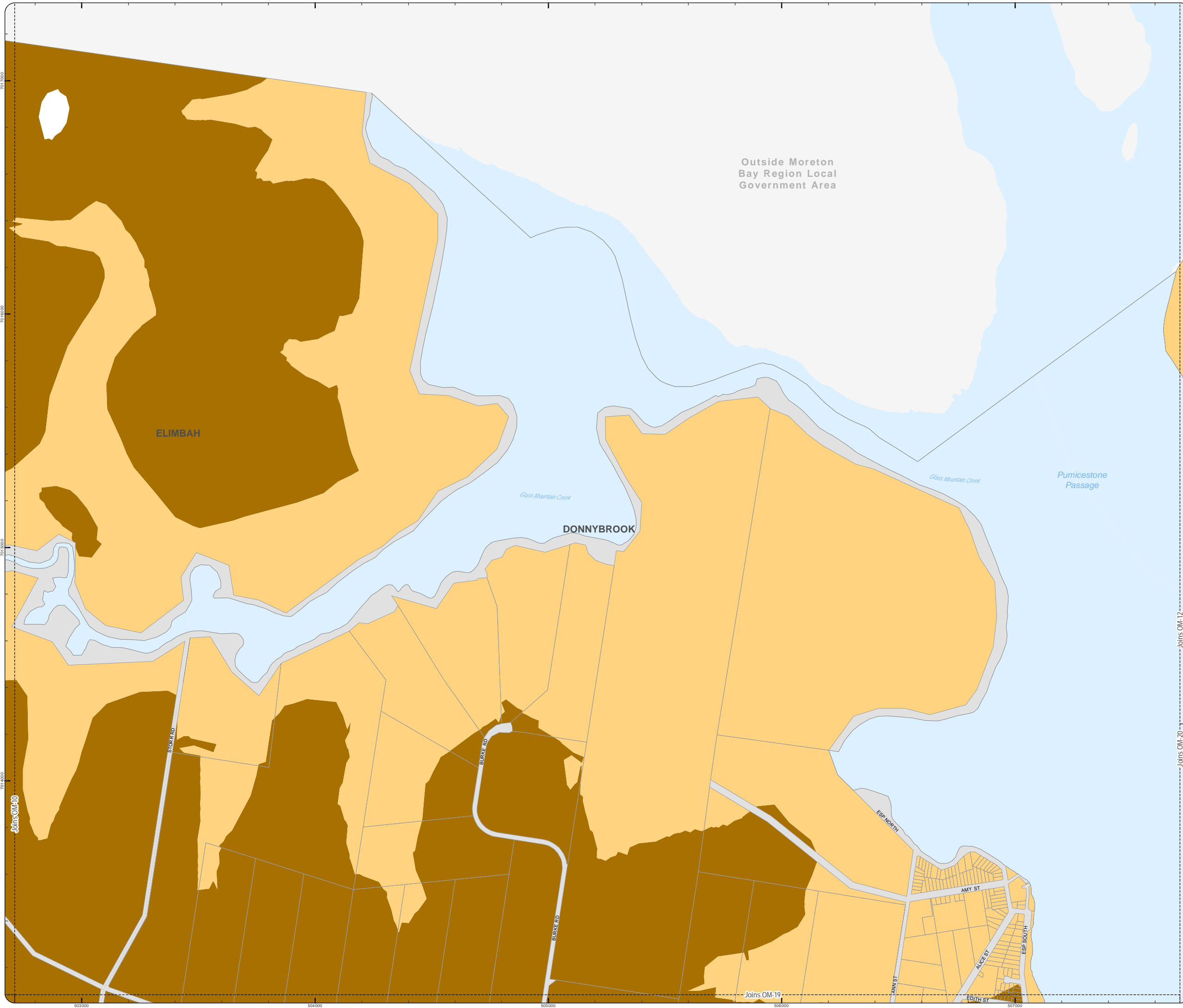
DCDB Version: November 2015  
Projection: Map Grid of Australia, Zone 56  
Horizontal Datum: Geocentric Datum of Australia 1994

**DISCLAIMER:** Some of the information shown in this document has been provided to Council from external third parties. Council makes no representation and gives no warranty about the accuracy, reliability, completeness or suitability for any particular purpose of the information. Persons should not rely on the information shown in this document to make any decision with financial or legal implications and should instead rely on their own enquiries. To the full extent that it is able to do so in law, Council disclaims all liability (including liability in negligence) for all costs, losses and damages (including indirect and consequential costs, losses and damages) caused by or arising from anyone using or relying on the information shown in this document for any purpose whatsoever. © Copyright Moreton Bay Regional Council 2016




DCDB (Version Nov 2015) is reproduced with the permission of the State of Queensland



**OM-11 ASS  
Overlay Map**



**PLANNING SCHEME  
OVERLAY MAP - ACID SULFATE SOILS**

-  Property boundaries
- Potential Acid Sulfate Soils
  -  Land at or below 5m AHD
  -  Land above 5m AHD and below 20m AHD

Please read the following notes about this map:

This overlay map only affects you if your property is below 20m AHD, and you wish to develop (e.g. build or extend, change use, subdivide, clear native vegetation, fill or excavate).

This map shows land that is at or below 5m AHD and land between 5m and 20m AHD. These are locations where acid sulfate soils may occur. AHD is Australian height datum, which is the altitude or elevation of the land.

Inclusion in this map does not necessarily mean there are associated requirements.

Refer to the relevant zone code, local plan code and/or development codes for requirements associated with this overlay map.

For further information regarding this overlay map, please refer to the Overlay information sheet on Council's website ([www.moretonbay.qld.gov.au/mbrplanningscheme](http://www.moretonbay.qld.gov.au/mbrplanningscheme)) or contact council on 3205 0555.

**Effective from 1 February 2016**

0 400 800 1,200 Metres

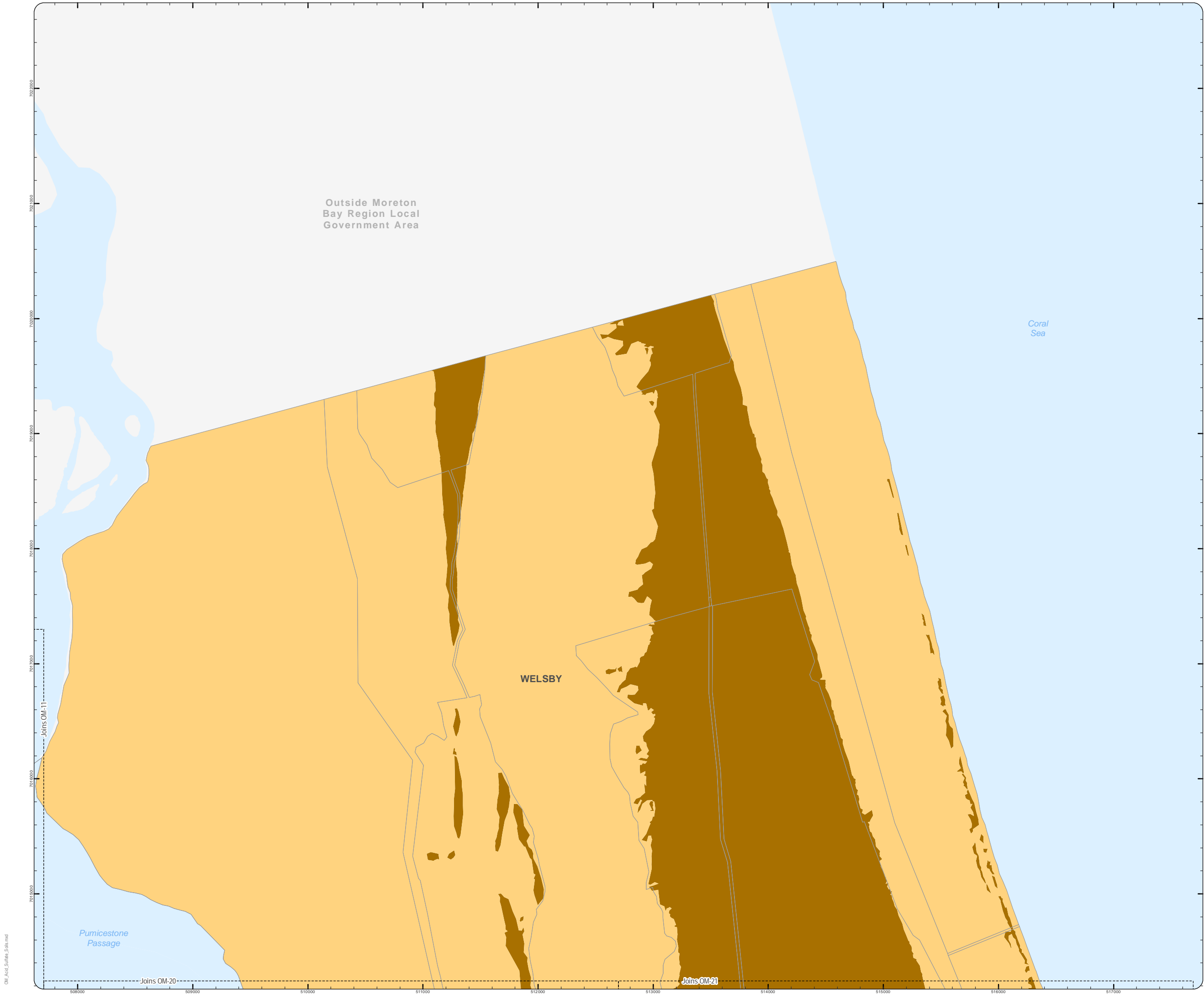
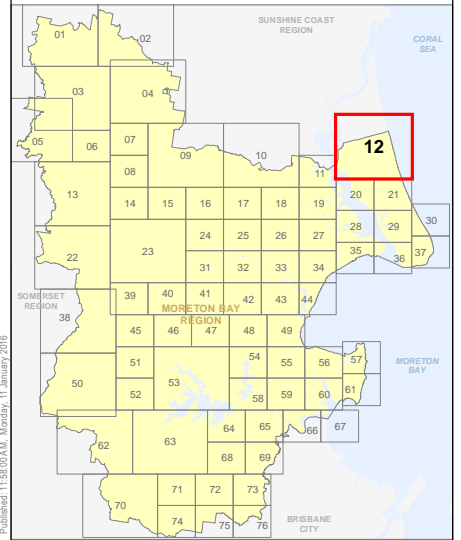
SCALE (A3): 1:30,000

N

DCDB Version: November 2015  
Projection: Map Grid of Australia, Zone 56  
Horizontal Datum: Geocentric Datum of Australia 1994




**DISCLAIMER:** Some of the information shown in this document has been provided to Council from external third parties. Council makes no representation and gives no warranty about the accuracy, reliability, completeness or suitability for any particular purpose of the information. Persons should not rely on the information shown in this document to make any decision with financial or legal implications and should instead rely on their own enquiries. To the full extent that it is able to do so in law, Council disclaims all liability (including liability in negligence) for all costs, losses and damages (including indirect and consequential costs, losses and damages) caused by or arising from anyone using or relying on the information shown in this document for any purpose whatsoever. © Copyright Moreton Bay Regional Council 2016

DCDB (Version Nov 2015) is reproduced with the permission of the State of Queensland





**PLANNING SCHEME  
OVERLAY MAP - ACID SULFATE SOILS**

-  Property boundaries
- Potential Acid Sulfate Soils**
-  Land at or below 5m AHD
-  Land above 5m AHD and below 20m AHD

Please read the following notes about this map:

This overlay map only affects you if your property is below 20m AHD, and you wish to develop (e.g. build or extend, change use, subdivide, clear native vegetation, fill or excavate).

This map shows land that is at or below 5m AHD and land between 5m and 20m AHD. These are locations where acid sulfate soils may occur. AHD is Australian height datum, which is the altitude or elevation of the land.

Inclusion in this map does not necessarily mean there are associated requirements.

Refer to the relevant zone code, local plan code and/or development codes for requirements associated with this overlay map.

For further information regarding this overlay map, please refer to the Overlay information sheet on Council's website ([www.moretonbay.qld.gov.au/mbrclplanningscheme](http://www.moretonbay.qld.gov.au/mbrclplanningscheme)) or contact council on 3205 0555.

**Effective from 1 February 2016**

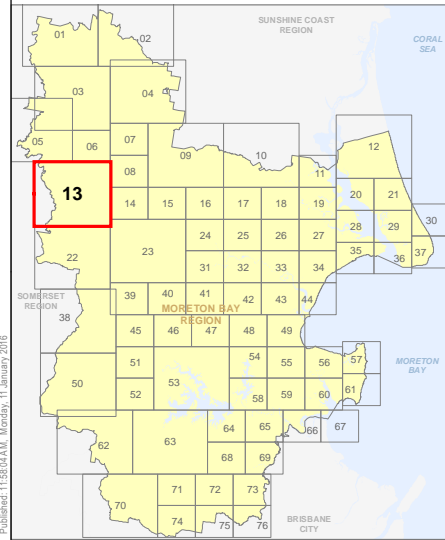
0 400 800 1,200 Metres

SCALE (A3): 1:30,000

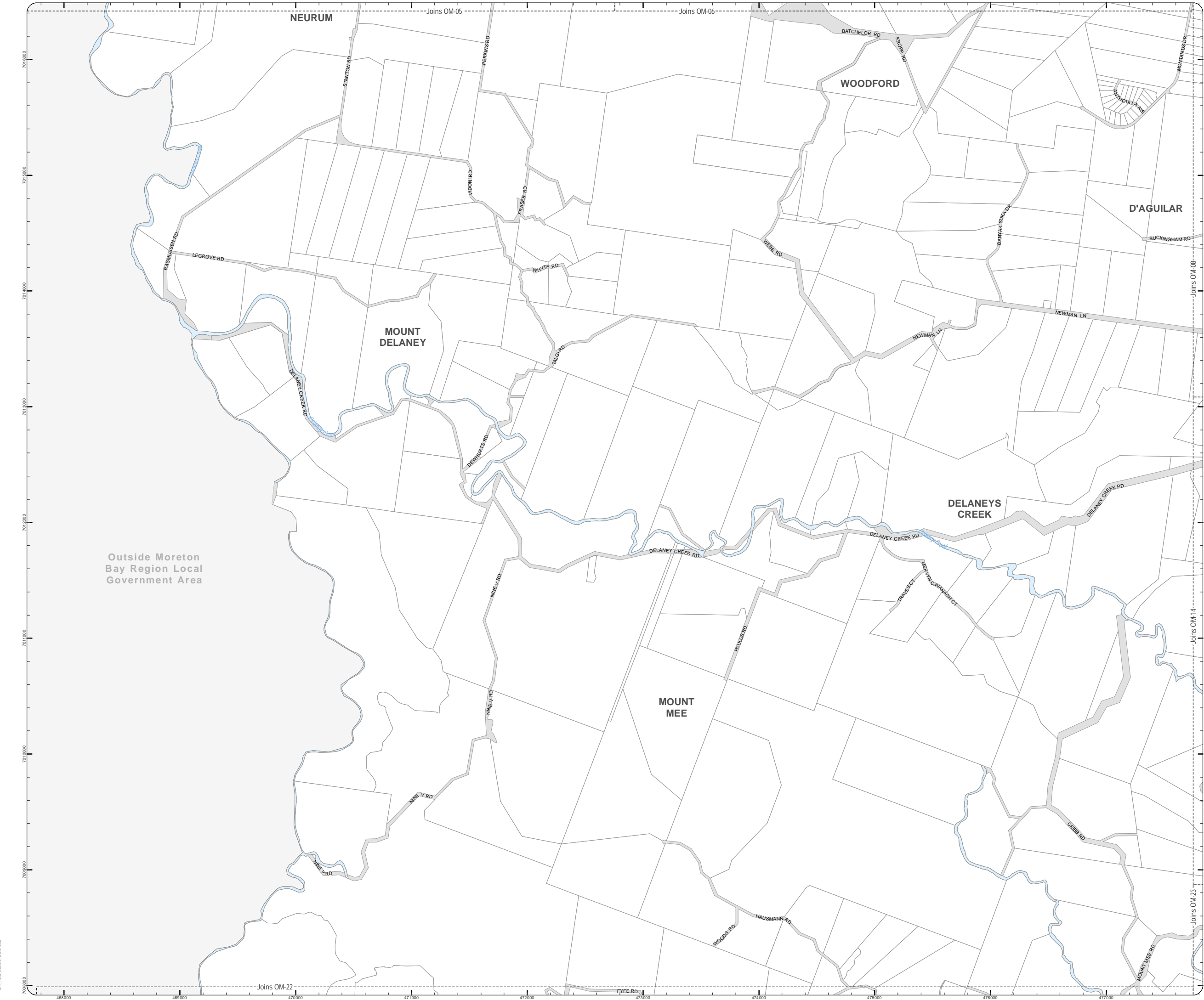
DCDB Version: November 2015  
Projection: Map Grid of Australia, Zone 56  
Horizontal Datum: Geocentric Datum of Australia 1994

**DISCLAIMER:** Some of the information shown in this document has been provided to Council from external third parties. Council makes no representation and gives no warranty about the accuracy, reliability, completeness or suitability for any particular purpose of the information. Persons should not rely on the information shown in this document to make any decision with financial or legal implications and should instead rely on their own enquiries. To the full extent that it is able to do so in law, Council disclaims all liability (including liability in negligence) for all costs, losses and damages (including indirect and consequential costs, losses and damages) caused by or arising from anyone using or relying on the information shown in this document for any purpose whatsoever. © Copyright Moreton Bay Regional Council 2016

DCDB (Version Nov 2015) is reproduced with the permission of the State of Queensland



**OM-13 ASS  
Overlay Map**



**PLANNING SCHEME  
OVERLAY MAP - ACID SULFATE SOILS**

- Property boundaries
- Potential Acid Sulfate Soils
  - Land at or below 5m AHD
  - Land above 5m AHD and below 20m AHD

Please read the following notes about this map:

This overlay map only affects you if your property is below 20m AHD, and you wish to develop (e.g. build or extend, change use, subdivide, clear native vegetation, fill or excavate).

This map shows land that is at or below 5m AHD and land between 5m and 20m AHD. These are locations where acid sulfate soils may occur. AHD is Australian height datum, which is the altitude or elevation of the land.

Inclusion in this map does not necessarily mean there are associated requirements.

Refer to the relevant zone code, local plan code and/or development codes for requirements associated with this overlay map.

For further information regarding this overlay map, please refer to the Overlay information sheet on Council's website ([www.moretonbay.qld.gov.au/mbrclplanningscheme](http://www.moretonbay.qld.gov.au/mbrclplanningscheme)) or contact council on 3205 0555.

**Effective from 1 February 2016**

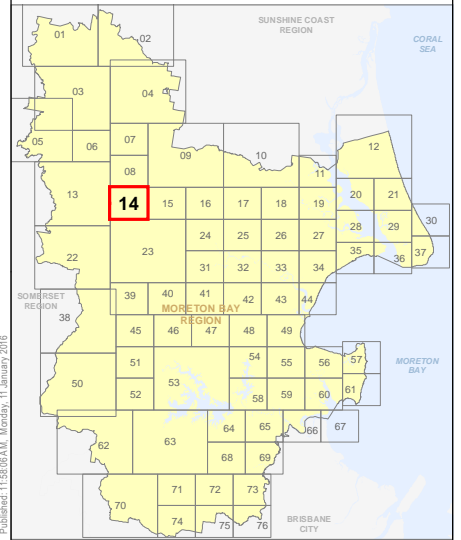
0 200 400 600 Metres

SCALE (A3): 1:15,000

DCDB Version: November 2015  
Projection: Map Grid of Australia, Zone 56  
Horizontal Datum: Geocentric Datum of Australia 1994

**DISCLAIMER:** Some of the information shown in this document has been provided to Council from external third parties. Council makes no representation and gives no warranty about the accuracy, reliability, completeness or suitability for any particular purpose of the information. Persons should not rely on the information shown in this document to make any decision with financial or legal implications and should instead rely on their own enquiries. To the full extent that it is able to do so in law, Council disclaims all liability (including liability in negligence) for all costs, losses and damages (including indirect and consequential costs, losses and damages) caused by or arising from anyone using or relying on the information shown in this document for any purpose whatsoever. © Copyright Moreton Bay Regional Council 2016




DCDB (Version Nov 2015) is reproduced with the permission of the State of Queensland



**OM-14 ASS  
Overlay Map**



**PLANNING SCHEME  
OVERLAY MAP - ACID SULFATE SOILS**

-  Property boundaries
- Potential Acid Sulfate Soils
  -  Land at or below 5m AHD
  -  Land above 5m AHD and below 20m AHD

Please read the following notes about this map:

This overlay map only affects you if your property is below 20m AHD, and you wish to develop (e.g. build or extend, change use, subdivide, clear native vegetation, fill or excavate).

This map shows land that is at or below 5m AHD and land between 5m and 20m AHD. These are locations where acid sulfate soils may occur. AHD is Australian height datum, which is the altitude or elevation of the land.

Inclusion in this map does not necessarily mean there are associated requirements.

Refer to the relevant zone code, local plan code and/or development codes for requirements associated with this overlay map.

For further information regarding this overlay map, please refer to the Overlay information sheet on Council's website ([www.moretonbay.qld.gov.au/mbrplanningscheme](http://www.moretonbay.qld.gov.au/mbrplanningscheme)) or contact council on 3205 0555.

**Effective from 1 February 2016**

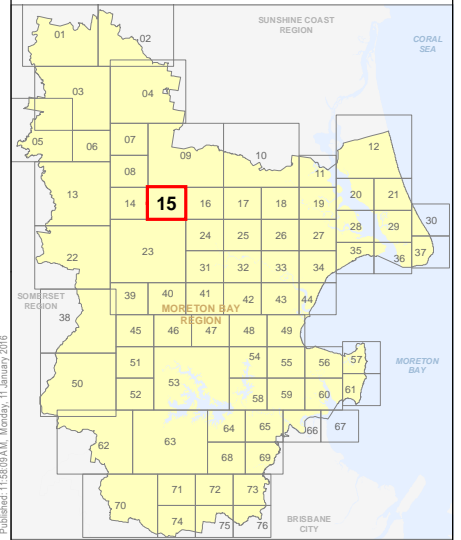
0 200 400 600 Metres

SCALE (A3): 1:15,000

DCDB Version: November 2015  
 Projection: Map Grid of Australia, Zone 56  
 Horizontal Datum: Geocentric Datum of Australia 1994

**DISCLAIMER:** Some of the information shown in this document has been provided to Council from external third parties. Council makes no representation and gives no warranty about the accuracy, reliability, completeness or suitability for any particular purpose of the information. Persons should not rely on the information shown in this document to make any decision with financial or legal implications and should instead rely on their own enquiries. To the full extent that it is able to do so in law, Council disclaims all liability (including liability in negligence) for all costs, losses and damages (including indirect and consequential costs, losses and damages) caused by or arising from anyone using or relying on the information shown in this document for any purpose whatsoever. © Copyright Moreton Bay Regional Council 2016

DCDB (Version Nov 2015) is reproduced with the permission of the State of Queensland





**PLANNING SCHEME  
OVERLAY MAP - ACID SULFATE SOILS**

- Property boundaries
- Potential Acid Sulfate Soils
  - Land at or below 5m AHD
  - Land above 5m AHD and below 20m AHD

Please read the following notes about this map:

This overlay map only affects you if your property is below 20m AHD, and you wish to develop (e.g. build or extend, change use, subdivide, clear native vegetation, fill or excavate).

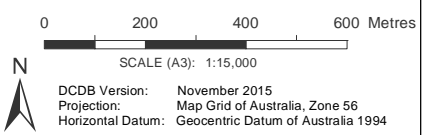
This map shows land that is at or below 5m AHD and land between 5m and 20m AHD. These are locations where acid sulfate soils may occur. AHD is Australian height datum, which is the altitude or elevation of the land.

Inclusion in this map does not necessarily mean there are associated requirements.

Refer to the relevant zone code, local plan code and/or development codes for requirements associated with this overlay map.

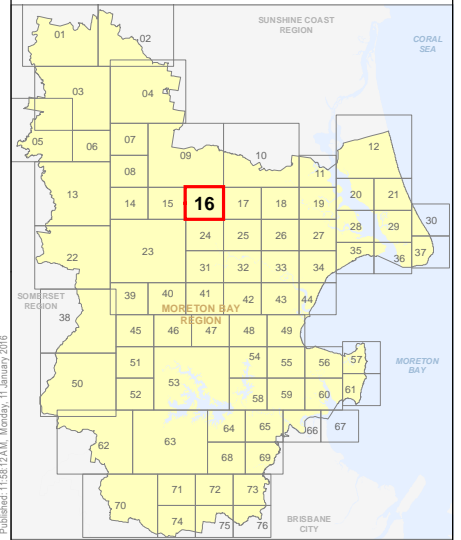
For further information regarding this overlay map, please refer to the Overlay information sheet on Council's website ([www.moretonbay.qld.gov.au/mbrclplanningscheme](http://www.moretonbay.qld.gov.au/mbrclplanningscheme)) or contact council on 3205 0555.

**Effective from 1 February 2016**



**DISCLAIMER:** Some of the information shown in this document has been provided to Council from external third parties. Council makes no representation and gives no warranty about the accuracy, reliability, completeness or suitability for any particular purpose of the information. Persons should not rely on the information shown in this document to make any decision with financial or legal implications and should instead rely on their own enquiries. To the full extent that it is able to do so in law, Council disclaims all liability (including liability in negligence) for all costs, losses and damages (including indirect and consequential costs, losses and damages) caused by or arising from anyone using or relying on the information shown in this document for any purpose whatsoever. © Copyright Moreton Bay Regional Council 2016

DCDB (Version Nov 2015) is reproduced with the permission of the State of Queensland



**OM-16 ASS  
Overlay Map**





**PLANNING SCHEME  
OVERLAY MAP - ACID SULFATE SOILS**

- Property boundaries
- Potential Acid Sulfate Soils**
- Land at or below 5m AHD
- Land above 5m AHD and below 20m AHD

Please read the following notes about this map:  
This overlay map only affects you if your property is below 20m AHD, and you wish to develop (e.g. build or extend, change use, subdivide, clear native vegetation, fill or excavate).

This map shows land that is at or below 5m AHD and land between 5m and 20m AHD. These are locations where acid sulfate soils may occur. AHD is Australian height datum, which is the altitude or elevation of the land.

Inclusion in this map does not necessarily mean there are associated requirements.

Refer to the relevant zone code, local plan code and/or development codes for requirements associated with this overlay map.

For further information regarding this overlay map, please refer to the Overlay information sheet on Council's website ([www.moretonbay.qld.gov.au/mbrclplanningscheme](http://www.moretonbay.qld.gov.au/mbrclplanningscheme)) or contact council on 3205 0555.

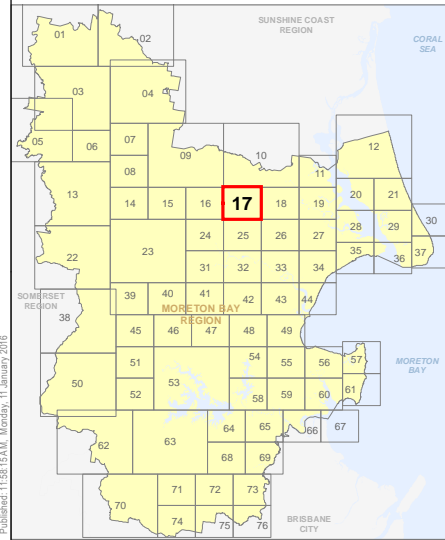
**Effective from 1 February 2016**



DCDB Version: November 2015  
Projection: Map Grid of Australia, Zone 56  
Horizontal Datum: Geocentric Datum of Australia 1994

**DISCLAIMER:** Some of the information shown in this document has been provided to Council from external third parties. Council makes no representation and gives no warranty about the accuracy, reliability, completeness or suitability for any particular purpose of the information. Persons should not rely on the information shown in this document to make any decision with financial or legal implications and should instead rely on their own enquiries. To the full extent that it is able to do so in law, Council disclaims all liability (including liability in negligence) for all costs, losses and damages (including indirect and consequential costs, losses and damages) caused by or arising from anyone using or relying on the information shown in this document for any purpose whatsoever. © Copyright Moreton Bay Regional Council 2016

DCDB (Version Nov 2015) is reproduced with the permission of the State of Queensland



**OM-17 ASS  
Overlay Map**



**PLANNING SCHEME  
OVERLAY MAP - ACID SULFATE SOILS**

- Property boundaries
- Potential Acid Sulfate Soils**
  - Land at or below 5m AHD
  - Land above 5m AHD and below 20m AHD

Please read the following notes about this map:

This overlay map only affects you if your property is below 20m AHD, and you wish to develop (e.g. build or extend, change use, subdivide, clear native vegetation, fill or excavate).

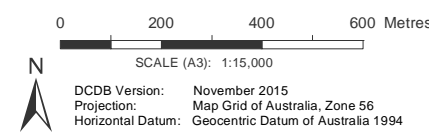
This map shows land that is at or below 5m AHD and land between 5m and 20m AHD. These are locations where acid sulfate soils may occur. AHD is Australian height datum, which is the altitude or elevation of the land.

Inclusion in this map does not necessarily mean there are associated requirements.

Refer to the relevant zone code, local plan code and/or development codes for requirements associated with this overlay map.

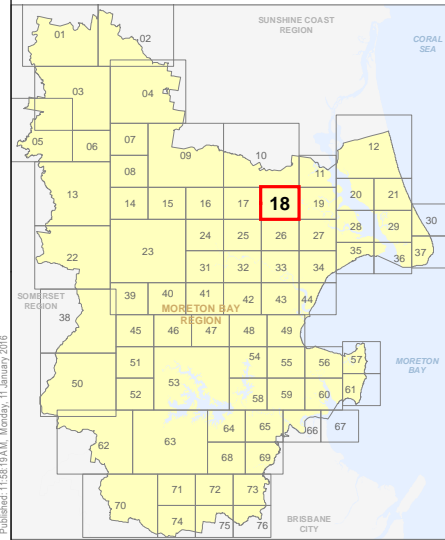
For further information regarding this overlay map, please refer to the Overlay information sheet on Council's website ([www.moretonbay.qld.gov.au/mbrplanningscheme](http://www.moretonbay.qld.gov.au/mbrplanningscheme)) or contact council on 3205 0555.

**Effective from 1 February 2016**



**DISCLAIMER:** Some of the information shown in this document has been provided to Council from external third parties. Council makes no representation and gives no warranty about the accuracy, reliability, completeness or suitability for any particular purpose of the information. Persons should not rely on the information shown in this document to make any decision with financial or legal implications and should instead rely on their own enquiries. To the full extent that it is able to do so in law, Council disclaims all liability (including liability in negligence) for all costs, losses and damages (including indirect and consequential costs, losses and damages) caused by or arising from anyone using or relying on the information shown in this document for any purpose whatsoever. © Copyright Moreton Bay Regional Council 2016

DCDB (Version Nov 2015) is reproduced with the permission of the State of Queensland



OM\_Acid\_Sulfate\_Soils.mxd

**PLANNING SCHEME  
OVERLAY MAP - ACID SULFATE SOILS**

- Property boundaries
- Potential Acid Sulfate Soils**
  - Land at or below 5m AHD
  - Land above 5m AHD and below 20m AHD

Please read the following notes about this map:

This overlay map only affects you if your property is below 20m AHD, and you wish to develop (e.g. build or extend, change use, subdivide, clear native vegetation, fill or excavate).

This map shows land that is at or below 5m AHD and land between 5m and 20m AHD. These are locations where acid sulfate soils may occur. AHD is Australian height datum, which is the altitude or elevation of the land.

Inclusion in this map does not necessarily mean there are associated requirements.

Refer to the relevant zone code, local plan code and/or development codes for requirements associated with this overlay map.

For further information regarding this overlay map, please refer to the Overlay information sheet on Council's website ([www.moretonbay.qld.gov.au/mbrclplanningscheme](http://www.moretonbay.qld.gov.au/mbrclplanningscheme)) or contact council on 3205 0555.

**Effective from 1 February 2016**

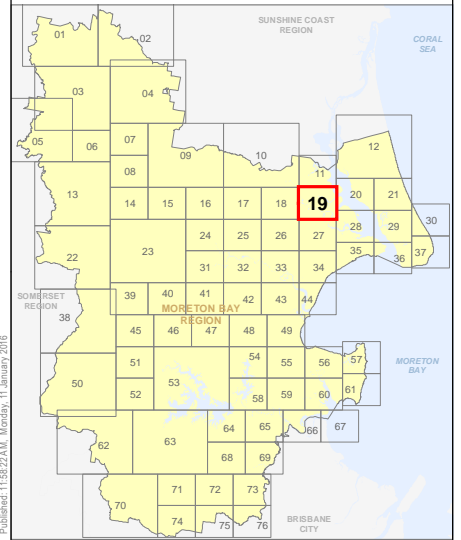
0 200 400 600 Metres

SCALE (A3): 1:15,000

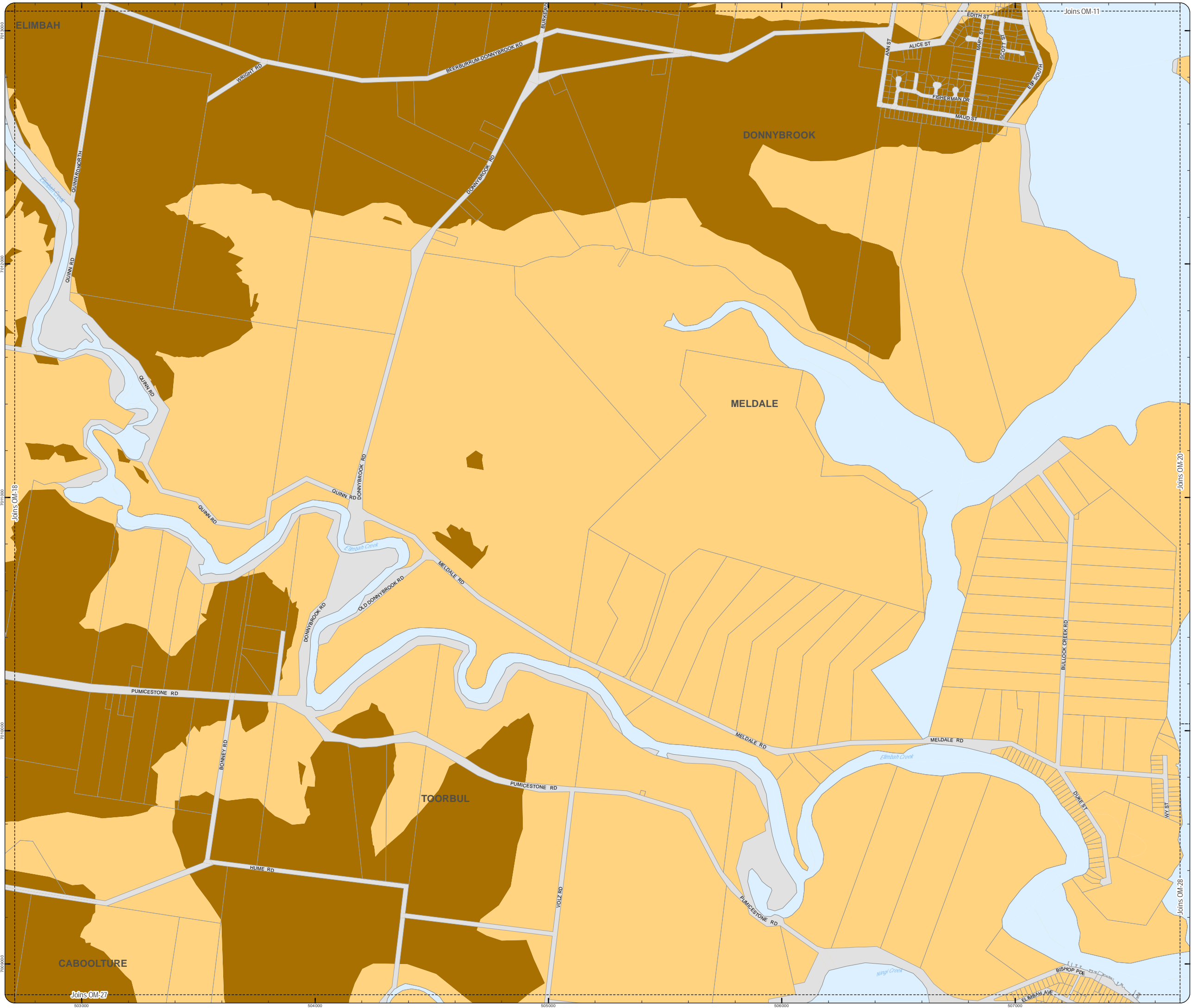
DCDB Version: November 2015  
 Projection: Map Grid of Australia, Zone 56  
 Horizontal Datum: Geocentric Datum of Australia 1994

**DISCLAIMER:** Some of the information shown in this document has been provided to Council from external third parties. Council makes no representation and gives no warranty about the accuracy, reliability, completeness or suitability for any particular purpose of the information. Persons should not rely on the information shown in this document to make any decision with financial or legal implications and should instead rely on their own enquiries. To the full extent that it is able to do so in law, Council disclaims all liability (including liability in negligence) for all costs, losses and damages (including indirect and consequential costs, losses and damages) caused by or arising from anyone using or relying on the information shown in this document for any purpose whatsoever. © Copyright Moreton Bay Regional Council 2016

DCDB (Version Nov 2015) is reproduced with the permission of the State of Queensland



**OM-19 ASS  
Overlay Map**





**PLANNING SCHEME  
OVERLAY MAP - ACID SULFATE SOILS**

- Property boundaries
- Potential Acid Sulfate Soils**
  - Land at or below 5m AHD
  - Land above 5m AHD and below 20m AHD

Please read the following notes about this map:

This overlay map only affects you if your property is below 20m AHD, and you wish to develop (e.g. build or extend, change use, subdivide, clear native vegetation, fill or excavate).

This map shows land that is at or below 5m AHD and land between 5m and 20m AHD. These are locations where acid sulfate soils may occur. AHD is Australian height datum, which is the altitude or elevation of the land.

Inclusion in this map does not necessarily mean there are associated requirements.

Refer to the relevant zone code, local plan code and/or development codes for requirements associated with this overlay map.

For further information regarding this overlay map, please refer to the Overlay information sheet on Council's website ([www.moretonbay.qld.gov.au/mbrclplanningscheme](http://www.moretonbay.qld.gov.au/mbrclplanningscheme)) or contact council on 3205 0555.

**Effective from 1 February 2016**

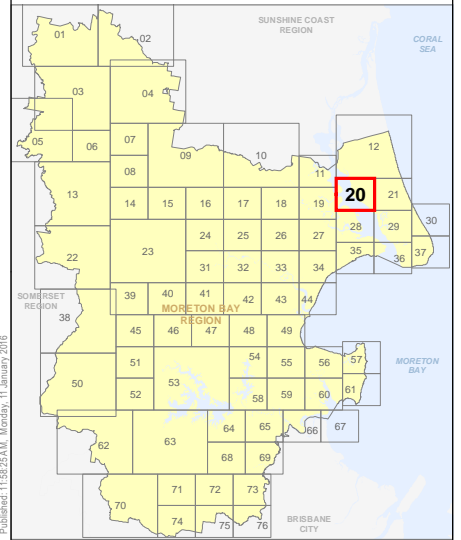
0 200 400 600 Metres

SCALE (A3): 1:15,000

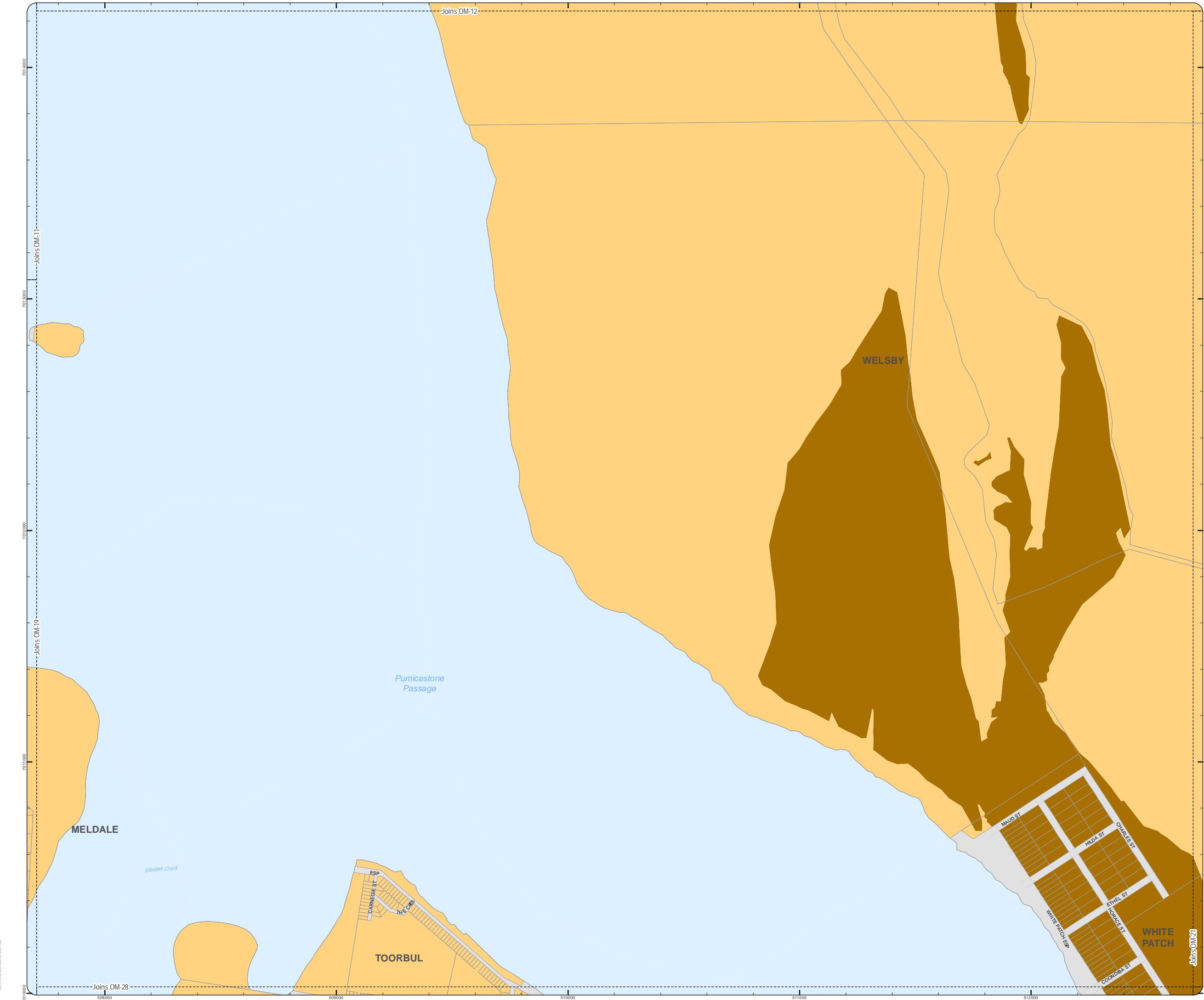
DCDB Version: November 2015  
Projection: Map Grid of Australia, Zone 56  
Horizontal Datum: Geocentric Datum of Australia 1994

**DISCLAIMER:** Some of the information shown in this document has been provided to Council from external third parties. Council makes no representation and gives no warranty about the accuracy, reliability, completeness or suitability for any particular purpose of the information. Persons should not rely on the information shown in this document to make any decision with financial or legal implications and should instead rely on their own enquiries. To the full extent that it is able to do so in law, Council disclaims all liability (including liability in negligence) for all costs, losses and damages (including indirect and consequential costs, losses and damages) caused by or arising from anyone using or relying on the information shown in this document for any purpose whatsoever. © Copyright Moreton Bay Regional Council 2016

DCDB (Version Nov 2015) is reproduced with the permission of the State of Queensland






**OM-20 ASS  
Overlay Map**





**PLANNING SCHEME  
OVERLAY MAP - ACID SULFATE SOILS**

-  Property boundaries
- Potential Acid Sulfate Soils
  -  Land at or below 5m AHD
  -  Land above 5m AHD and below 20m AHD

Please read the following notes about this map:

This overlay map only affects you if your property is below 20m AHD, and you wish to develop (e.g. build or extend, change use, subdivide, clear native vegetation, fill or excavate).

This map shows land that is at or below 5m AHD and land between 5m and 20m AHD. These are locations where acid sulfate soils may occur. AHD is Australian height datum, which is the altitude or elevation of the land.

Inclusion in this map does not necessarily mean there are associated requirements.

Refer to the relevant zone code, local plan code and/or development codes for requirements associated with this overlay map.

For further information regarding this overlay map, please refer to the Overlay information sheet on Council's website ([www.moretonbay.qld.gov.au/mbrplanningscheme](http://www.moretonbay.qld.gov.au/mbrplanningscheme)) or contact council on 3205 0555.

**Effective from 1 February 2016**

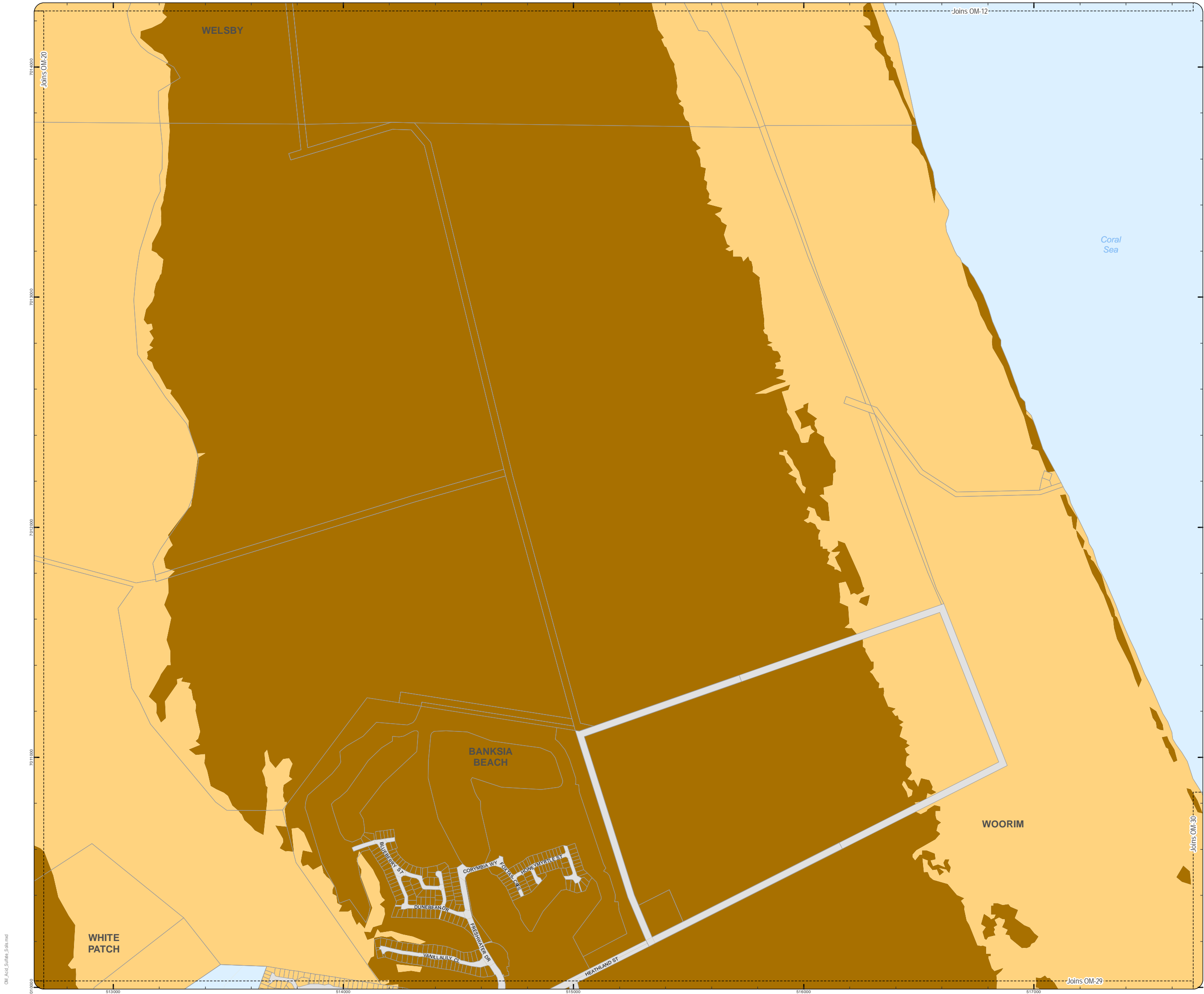
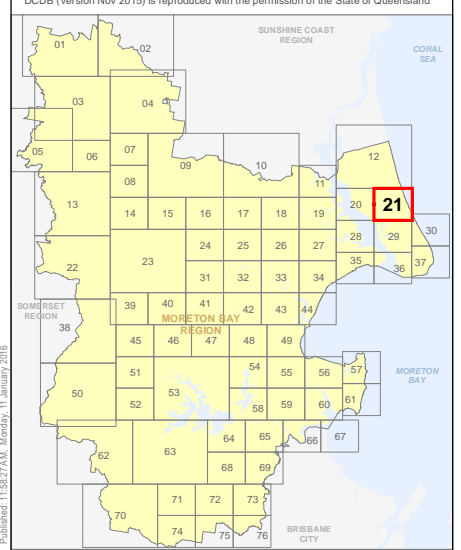
0 200 400 600 Metres

SCALE (A3): 1:15,000

DCDB Version: November 2015  
Projection: Map Grid of Australia, Zone 56  
Horizontal Datum: Geocentric Datum of Australia 1994

**DISCLAIMER:** Some of the information shown in this document has been provided to Council from external third parties. Council makes no representation and gives no warranty about the accuracy, reliability, completeness or suitability for any particular purpose of the information. Persons should not rely on the information shown in this document to make any decision with financial or legal implications and should instead rely on their own enquiries. To the full extent that it is able to do so in law, Council disclaims all liability (including liability in negligence) for all costs, losses and damages (including indirect and consequential costs, losses and damages) caused by or arising from anyone using or relying on the information shown in this document for any purpose whatsoever. © Copyright Moreton Bay Regional Council 2016

DCDB (Version Nov 2015) is reproduced with the permission of the State of Queensland



**PLANNING SCHEME  
OVERLAY MAP - ACID SULFATE SOILS**

Property boundaries

- Potential Acid Sulfate Soils
- Land at or below 5m AHD
  - Land above 5m AHD and below 20m AHD

Please read the following notes about this map:

This overlay map only affects you if your property is below 20m AHD, and you wish to develop (e.g. build or extend, change use, subdivide, clear native vegetation, fill or excavate).

This map shows land that is at or below 5m AHD and land between 5m and 20m AHD. These are locations where acid sulfate soils may occur. AHD is Australian height datum, which is the altitude or elevation of the land.

Inclusion in this map does not necessarily mean there are associated requirements.

Refer to the relevant zone code, local plan code and/or development codes for requirements associated with this overlay map.

For further information regarding this overlay map, please refer to the Overlay information sheet on Council's website ([www.moretonbay.qld.gov.au/mbrclplanningscheme](http://www.moretonbay.qld.gov.au/mbrclplanningscheme)) or contact council on 3205 0555.

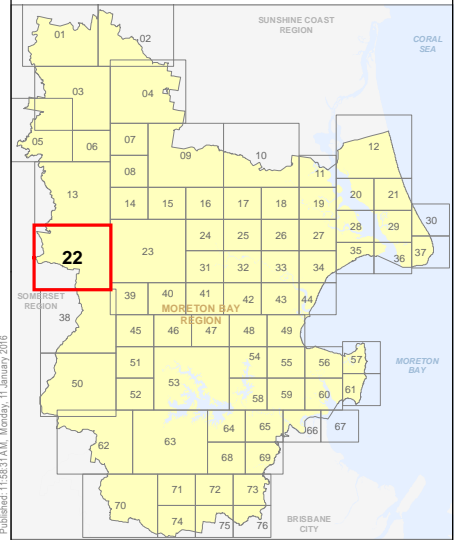
**Effective from 1 February 2016**



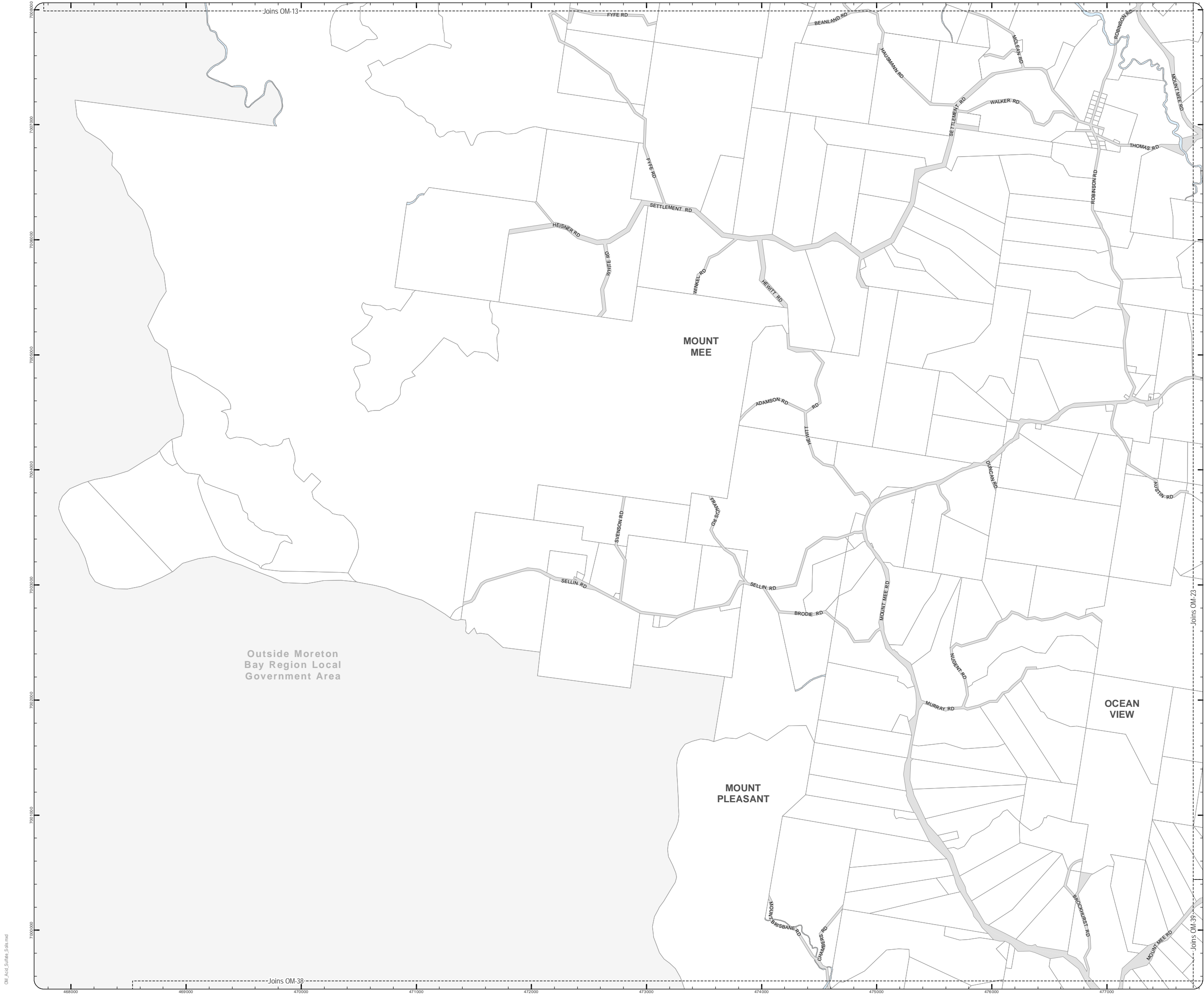
SCALE (A3): 1:30,000  
 DCDB Version: November 2015  
 Projection: Map Grid of Australia, Zone 56  
 Horizontal Datum: Geocentric Datum of Australia 1994

**DISCLAIMER:** Some of the information shown in this document has been provided to Council from external third parties. Council makes no representation and gives no warranty about the accuracy, reliability, completeness or suitability for any particular purpose of the information. Persons should not rely on the information shown in this document to make any decision with financial or legal implications and should instead rely on their own enquiries. To the full extent that it is able to do so in law, Council disclaims all liability (including liability in negligence) for all costs, losses and damages (including indirect and consequential costs, losses and damages) caused by or arising from anyone using or relying on the information shown in this document for any purpose whatsoever. © Copyright Moreton Bay Regional Council 2016

DCDB (Version Nov 2015) is reproduced with the permission of the State of Queensland



**OM-22 ASS  
Overlay Map**



**PLANNING SCHEME  
OVERLAY MAP - ACID SULFATE SOILS**

Property boundaries

- Potential Acid Sulfate Soils
- Land at or below 5m AHD
  - Land above 5m AHD and below 20m AHD

Please read the following notes about this map:

This overlay map only affects you if your property is below 20m AHD, and you wish to develop (e.g. build or extend, change use, subdivide, clear native vegetation, fill or excavate).

This map shows land that is at or below 5m AHD and land between 5m and 20m AHD. These are locations where acid sulfate soils may occur. AHD is Australian height datum, which is the altitude or elevation of the land.

Inclusion in this map does not necessarily mean there are associated requirements.

Refer to the relevant zone code, local plan code and/or development codes for requirements associated with this overlay map.

For further information regarding this overlay map, please refer to the Overlay information sheet on Council's website ([www.moretonbay.qld.gov.au/mbrclplanningscheme](http://www.moretonbay.qld.gov.au/mbrclplanningscheme)) or contact council on 3205 0555.

**Effective from 1 February 2016**

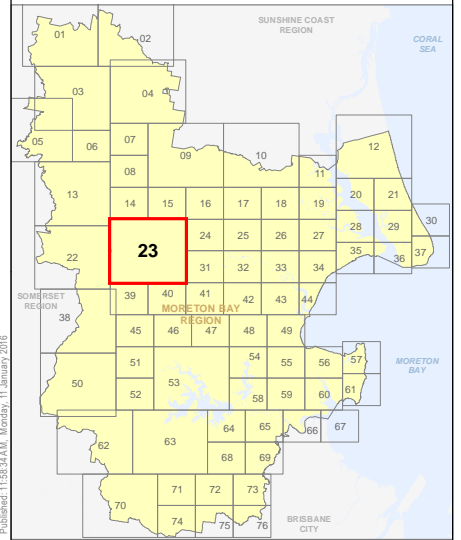


SCALE (A3): 1:30,000

DCDB Version: November 2015  
Projection: Map Grid of Australia, Zone 56  
Horizontal Datum: Geocentric Datum of Australia 1994

**DISCLAIMER:** Some of the information shown in this document has been provided to Council from external third parties. Council makes no representation and gives no warranty about the accuracy, reliability, completeness or suitability for any particular purpose of the information. Persons should not rely on the information shown in this document to make any decision with financial or legal implications and should instead rely on their own enquiries. To the full extent that it is able to do so in law, Council disclaims all liability (including liability in negligence) for all costs, losses and damages (including indirect and consequential costs, losses and damages) caused by or arising from anyone using or relying on the information shown in this document for any purpose whatsoever. © Copyright Moreton Bay Regional Council 2016

DCDB (Version Nov 2015) is reproduced with the permission of the State of Queensland



**OM-23 ASS  
Overlay Map**





**PLANNING SCHEME  
OVERLAY MAP - ACID SULFATE SOILS**

- Property boundaries
- Potential Acid Sulfate Soils**
  - Land at or below 5m AHD
  - Land above 5m AHD and below 20m AHD

Please read the following notes about this map:

This overlay map only affects you if your property is below 20m AHD, and you wish to develop (e.g. build or extend, change use, subdivide, clear native vegetation, fill or excavate).

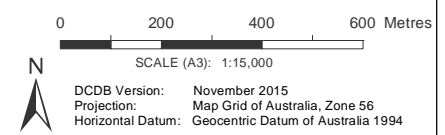
This map shows land that is at or below 5m AHD and land between 5m and 20m AHD. These are locations where acid sulfate soils may occur. AHD is Australian height datum, which is the altitude or elevation of the land.

Inclusion in this map does not necessarily mean there are associated requirements.

Refer to the relevant zone code, local plan code and/or development codes for requirements associated with this overlay map.

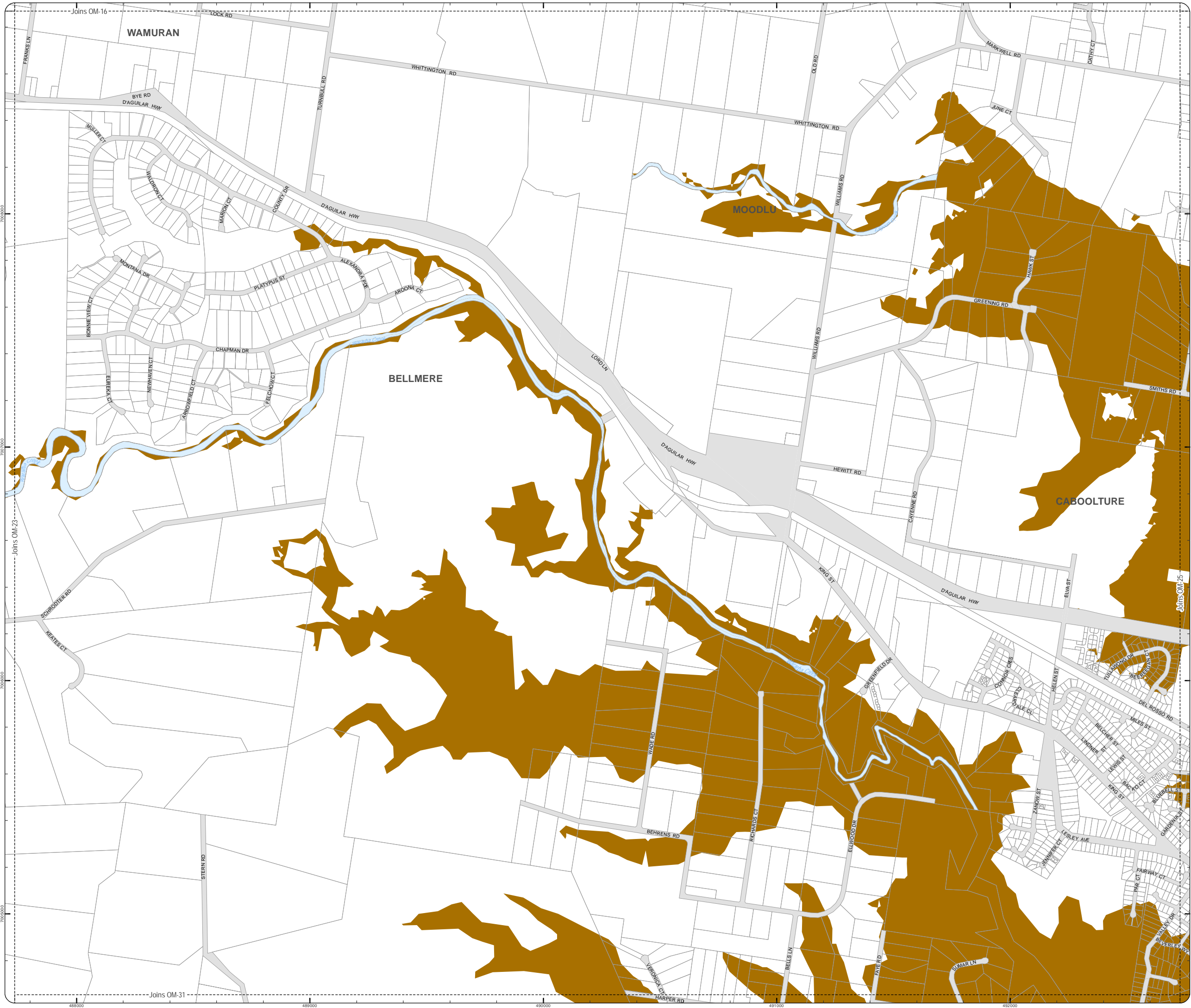
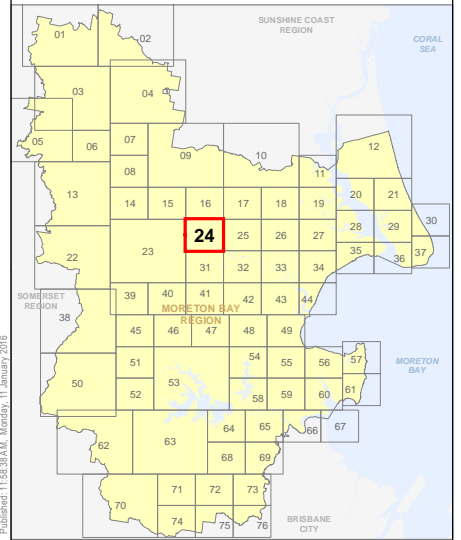
For further information regarding this overlay map, please refer to the Overlay information sheet on Council's website ([www.moretonbay.qld.gov.au/mbr/planningscheme](http://www.moretonbay.qld.gov.au/mbr/planningscheme)) or contact council on 3205 0555.

**Effective from 1 February 2016**



**DISCLAIMER:** Some of the information shown in this document has been provided to Council from external third parties. Council makes no representation and gives no warranty about the accuracy, reliability, completeness or suitability for any particular purpose of the information. Persons should not rely on the information shown in this document to make any decision with financial or legal implications and should instead rely on their own enquiries. To the full extent that it is able to do so in law, Council disclaims all liability (including liability in negligence) for all costs, losses and damages (including indirect and consequential costs, losses and damages) caused by or arising from anyone using or relying on the information shown in this document for any purpose whatsoever. © Copyright Moreton Bay Regional Council 2016

DCDB (Version Nov 2015) is reproduced with the permission of the State of Queensland





**PLANNING SCHEME  
OVERLAY MAP - ACID SULFATE SOILS**

Property boundaries

- Potential Acid Sulfate Soils
- Land at or below 5m AHD
  - Land above 5m AHD and below 20m AHD

Please read the following notes about this map:

This overlay map only affects you if your property is below 20m AHD, and you wish to develop (e.g. build or extend, change use, subdivide, clear native vegetation, fill or excavate).

This map shows land that is at or below 5m AHD and land between 5m and 20m AHD. These are locations where acid sulfate soils may occur. AHD is Australian height datum, which is the altitude or elevation of the land.

Inclusion in this map does not necessarily mean there are associated requirements.

Refer to the relevant zone code, local plan code and/or development codes for requirements associated with this overlay map.

For further information regarding this overlay map, please refer to the Overlay information sheet on Council's website ([www.moretonbay.qld.gov.au/mbrplanningscheme](http://www.moretonbay.qld.gov.au/mbrplanningscheme)) or contact council on 3205 0555.

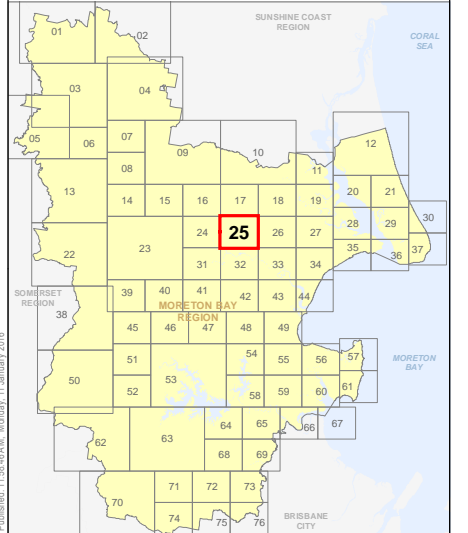
**Effective from 1 February 2016**

0 200 400 600 Metres

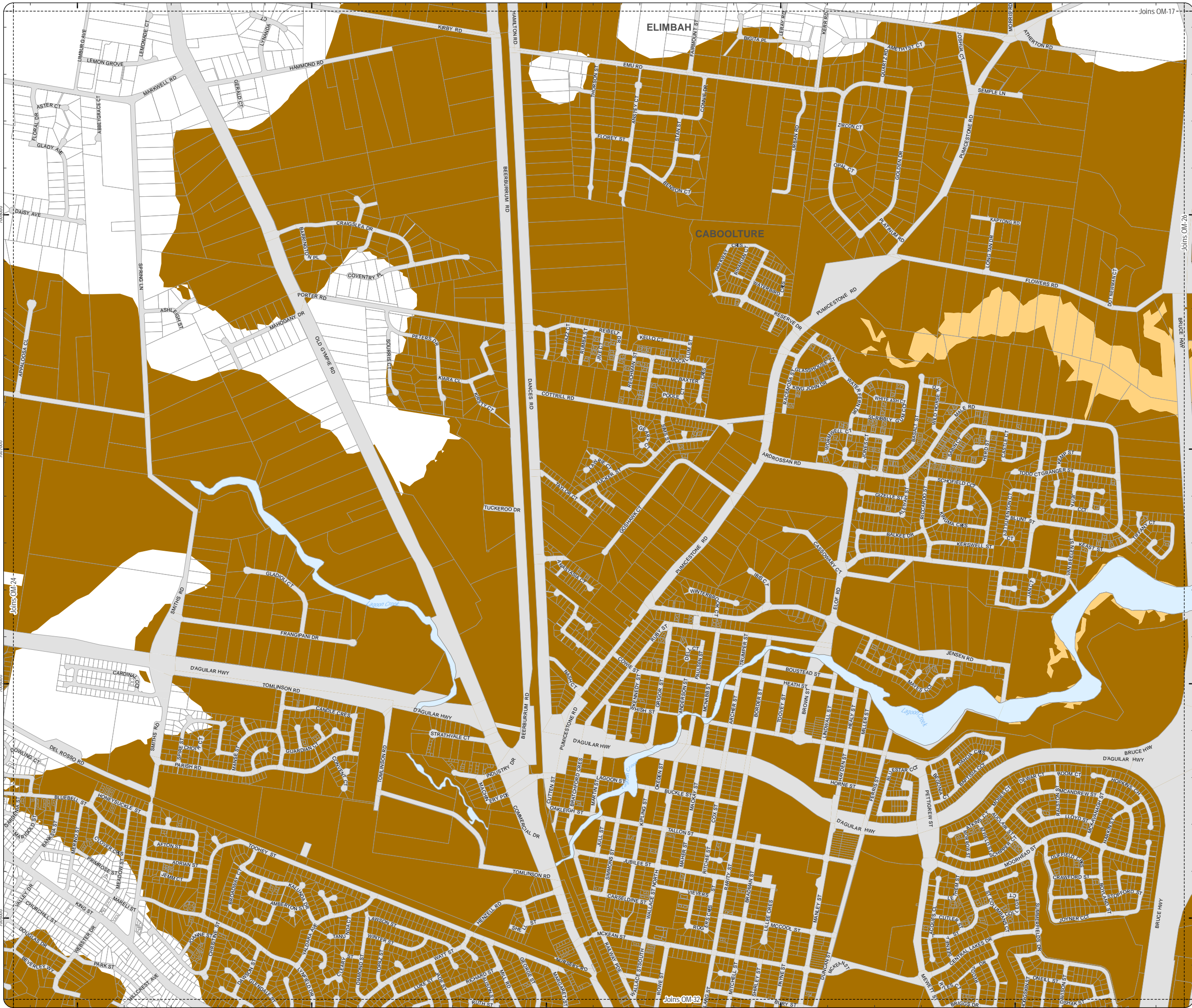
SCALE (A3): 1:15,000  
DCDB Version: November 2015  
Projection: Map Grid of Australia, Zone 56  
Horizontal Datum: Geocentric Datum of Australia 1994

**DISCLAIMER:** Some of the information shown in this document has been provided to Council from external third parties. Council makes no representation and gives no warranty about the accuracy, reliability, completeness or suitability for any particular purpose of the information. Persons should not rely on the information shown in this document to make any decision with financial or legal implications and should instead rely on their own enquiries. To the full extent that it is able to do so in law, Council disclaims all liability (including liability in negligence) for all costs, losses and damages (including indirect and consequential costs, losses and damages) caused by or arising from anyone using or relying on the information shown in this document for any purpose whatsoever. © Copyright Moreton Bay Regional Council 2016

DCDB (Version Nov 2015) is reproduced with the permission of the State of Queensland



**OM-25 ASS  
Overlay Map**





**PLANNING SCHEME  
OVERLAY MAP - ACID SULFATE SOILS**

- Property boundaries
- Potential Acid Sulfate Soils**
  - Land at or below 5m AHD
  - Land above 5m AHD and below 20m AHD

Please read the following notes about this map:  
This overlay map only affects you if your property is below 20m AHD, and you wish to develop (e.g. build or extend, change use, subdivide, clear native vegetation, fill or excavate).

This map shows land that is at or below 5m AHD and land between 5m and 20m AHD. These are locations where acid sulfate soils may occur. AHD is Australian height datum, which is the altitude or elevation of the land.

Inclusion in this map does not necessarily mean there are associated requirements.

Refer to the relevant zone code, local plan code and/or development codes for requirements associated with this overlay map.

For further information regarding this overlay map, please refer to the Overlay information sheet on Council's website ([www.moretonbay.qld.gov.au/mbrclplanningscheme](http://www.moretonbay.qld.gov.au/mbrclplanningscheme)) or contact council on 3205 0555.

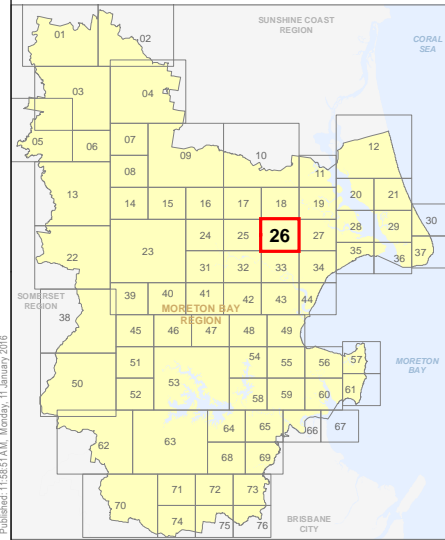
**Effective from 1 February 2016**

SCALE (A3): 1:15,000

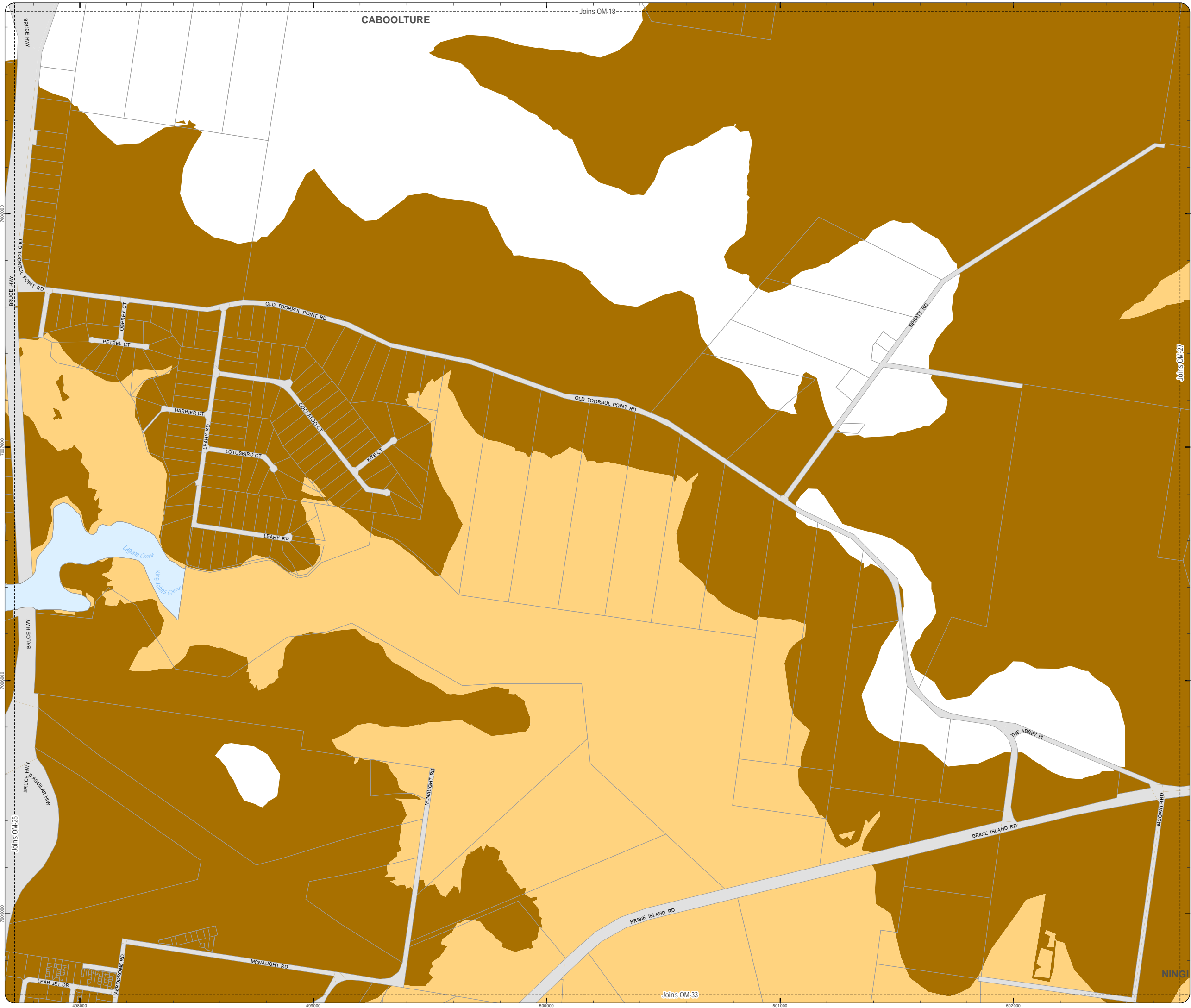
DCDB Version: November 2015  
Projection: Map Grid of Australia, Zone 56  
Horizontal Datum: Geocentric Datum of Australia 1994

**DISCLAIMER:** Some of the information shown in this document has been provided to Council from external third parties. Council makes no representation and gives no warranty about the accuracy, reliability, completeness or suitability for any particular purpose of the information. Persons should not rely on the information shown in this document to make any decision with financial or legal implications and should instead rely on their own enquiries. To the full extent that it is able to do so in law, Council disclaims all liability (including liability in negligence) for all costs, losses and damages (including indirect and consequential costs, losses and damages) caused by or arising from anyone using or relying on the information shown in this document for any purpose whatsoever. © Copyright Moreton Bay Regional Council 2016

DCDB (Version Nov 2015) is reproduced with the permission of the State of Queensland



**OM-26 ASS  
Overlay Map**





**PLANNING SCHEME  
OVERLAY MAP - ACID SULFATE SOILS**

- Property boundaries
- Potential Acid Sulfate Soils**
- Land at or below 5m AHD
- Land above 5m AHD and below 20m AHD

Please read the following notes about this map:  
This overlay map only affects you if your property is below 20m AHD, and you wish to develop (e.g. build or extend, change use, subdivide, clear native vegetation, fill or excavate).

This map shows land that is at or below 5m AHD and land between 5m and 20m AHD. These are locations where acid sulfate soils may occur. AHD is Australian height datum, which is the altitude or elevation of the land.

Inclusion in this map does not necessarily mean there are associated requirements.

Refer to the relevant zone code, local plan code and/or development codes for requirements associated with this overlay map.

For further information regarding this overlay map, please refer to the Overlay information sheet on Council's website ([www.moretonbay.qld.gov.au/mbr/planningscheme](http://www.moretonbay.qld.gov.au/mbr/planningscheme)) or contact council on 3205 0555.

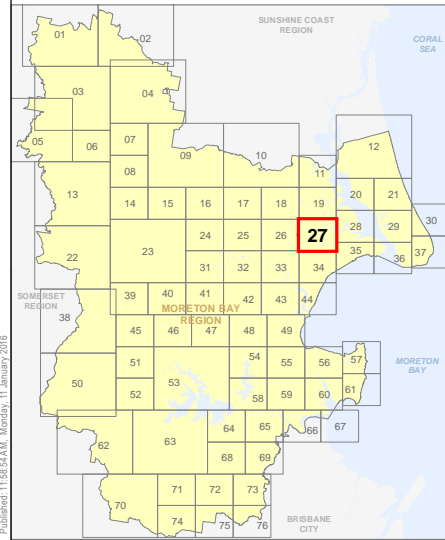
**Effective from 1 February 2016**



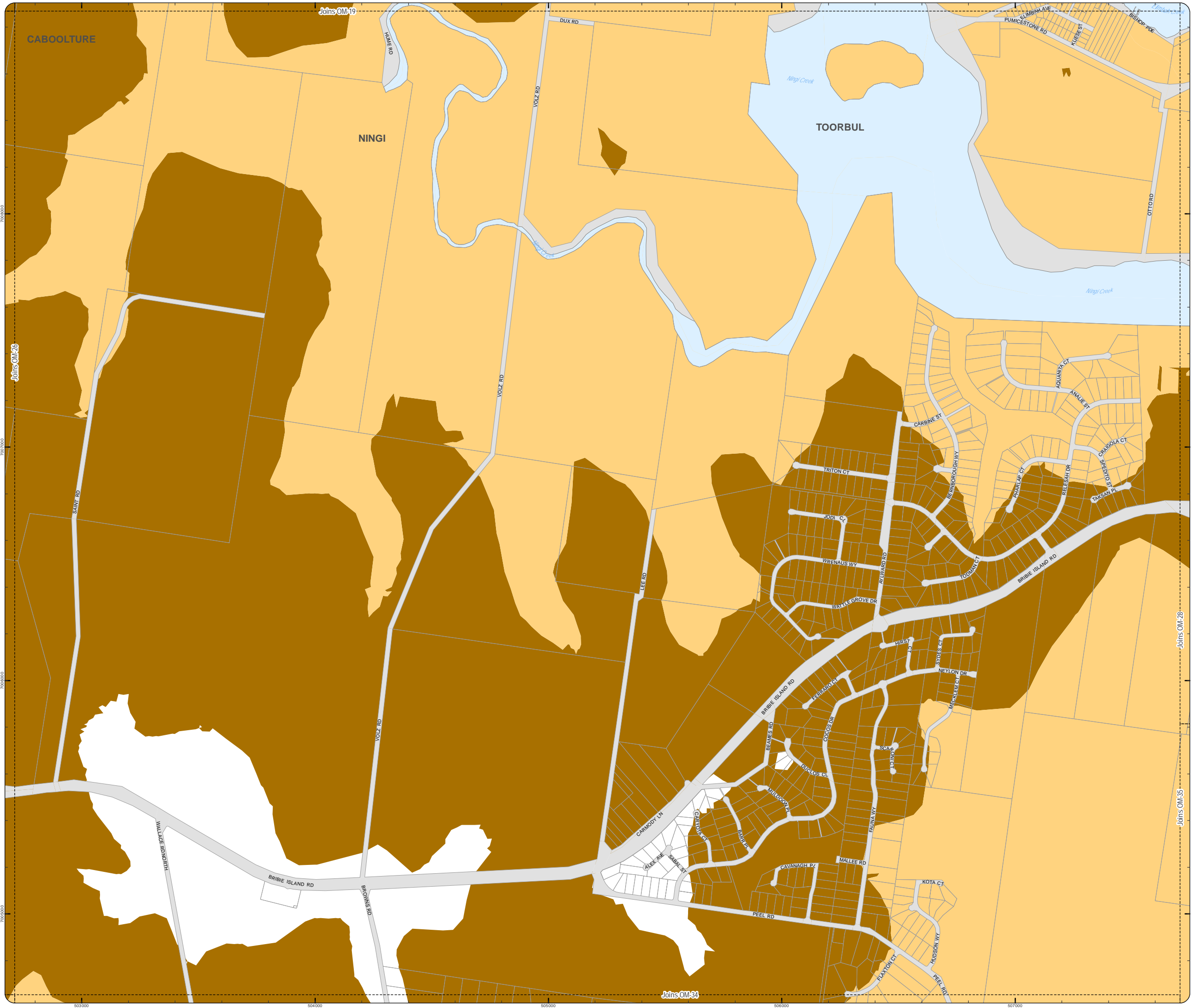
DCDB Version: November 2015  
Projection: Map Grid of Australia, Zone 56  
Horizontal Datum: Geocentric Datum of Australia 1994

**DISCLAIMER:** Some of the information shown in this document has been provided to Council from external third parties. Council makes no representation and gives no warranty about the accuracy, reliability, completeness or suitability for any particular purpose of the information. Persons should not rely on the information shown in this document to make any decision with financial or legal implications and should instead rely on their own enquiries. To the full extent that it is able to do so in law, Council disclaims all liability (including liability in negligence) for all costs, losses and damages (including indirect and consequential costs, losses and damages) caused by or arising from anyone using or relying on the information shown in this document for any purpose whatsoever. © Copyright Moreton Bay Regional Council 2016

DCDB (Version Nov 2015) is reproduced with the permission of the State of Queensland



**OM-27 ASS  
Overlay Map**



**PLANNING SCHEME  
OVERLAY MAP - ACID SULFATE SOILS**

Property boundaries

- Potential Acid Sulfate Soils
- Land at or below 5m AHD
  - Land above 5m AHD and below 20m AHD

Please read the following notes about this map:

This overlay map only affects you if your property is below 20m AHD, and you wish to develop (e.g. build or extend, change use, subdivide, clear native vegetation, fill or excavate).

This map shows land that is at or below 5m AHD and land between 5m and 20m AHD. These are locations where acid sulfate soils may occur. AHD is Australian height datum, which is the altitude or elevation of the land.

Inclusion in this map does not necessarily mean there are associated requirements.

Refer to the relevant zone code, local plan code and/or development codes for requirements associated with this overlay map.

For further information regarding this overlay map, please refer to the Overlay information sheet on Council's website ([www.moretonbay.qld.gov.au/mbrclplanningscheme](http://www.moretonbay.qld.gov.au/mbrclplanningscheme)) or contact council on 3205 0555.

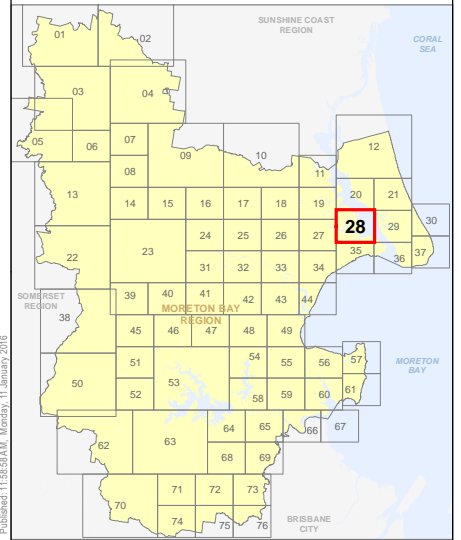
**Effective from 1 February 2016**



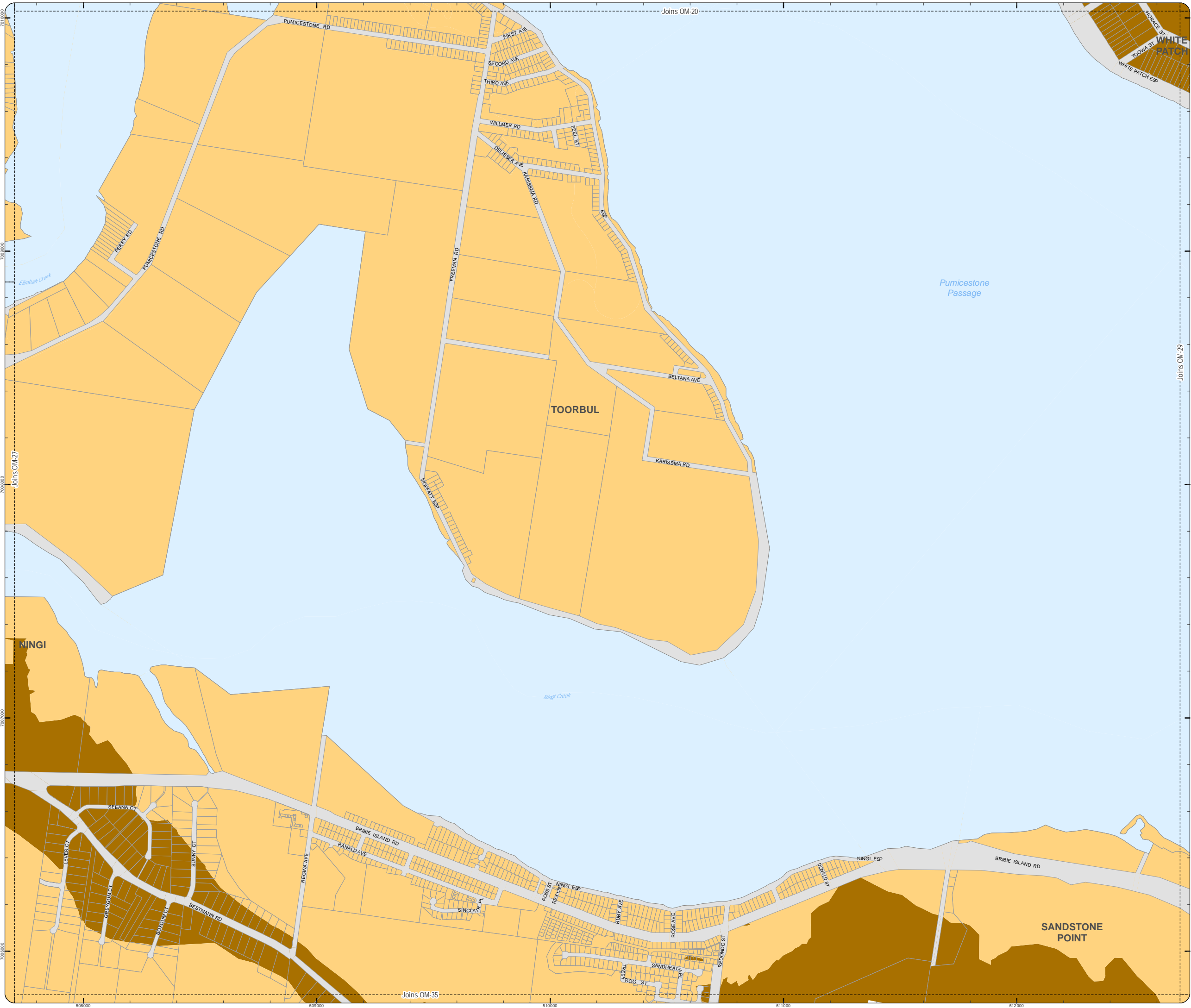
SCALE (A3): 1:15,000  
 DCDB Version: November 2015  
 Projection: Map Grid of Australia, Zone 56  
 Horizontal Datum: Geocentric Datum of Australia 1994

**DISCLAIMER:** Some of the information shown in this document has been provided to Council from external third parties. Council makes no representation and gives no warranty about the accuracy, reliability, completeness or suitability for any particular purpose of the information. Persons should not rely on the information shown in this document to make any decision with financial or legal implications and should instead rely on their own enquiries. To the full extent that it is able to do so in law, Council disclaims all liability (including liability in negligence) for all costs, losses and damages (including indirect and consequential costs, losses and damages) caused by or arising from anyone using or relying on the information shown in this document for any purpose whatsoever. © Copyright Moreton Bay Regional Council 2016

DCDB (Version Nov 2015) is reproduced with the permission of the State of Queensland



**OM-28 ASS  
Overlay Map**





**PLANNING SCHEME**  
**OVERLAY MAP - ACID SULFATE SOILS**

- Property boundaries
- Potential Acid Sulfate Soils**
  - Land at or below 5m AHD
  - Land above 5m AHD and below 20m AHD

Please read the following notes about this map:  
This overlay map only affects you if your property is below 20m AHD, and you wish to develop (e.g. build or extend, change use, subdivide, clear native vegetation, fill or excavate).

This map shows land that is at or below 5m AHD and land between 5m and 20m AHD. These are locations where acid sulfate soils may occur. AHD is Australian height datum, which is the altitude or elevation of the land.

Inclusion in this map does not necessarily mean there are associated requirements.

Refer to the relevant zone code, local plan code and/or development codes for requirements associated with this overlay map.

For further information regarding this overlay map, please refer to the Overlay information sheet on Council's website ([www.moretonbay.qld.gov.au/mbrclplanningscheme](http://www.moretonbay.qld.gov.au/mbrclplanningscheme)) or contact council on 3205 0555.

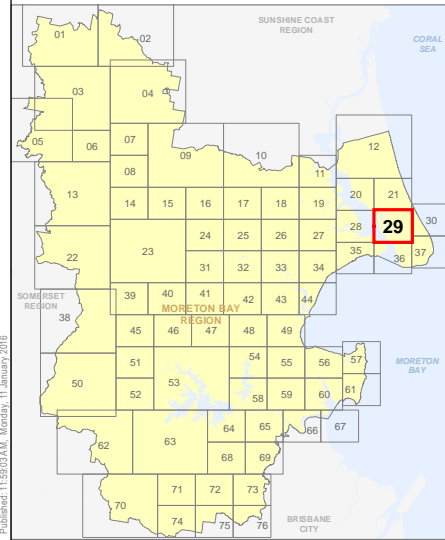
**Effective from 1 February 2016**



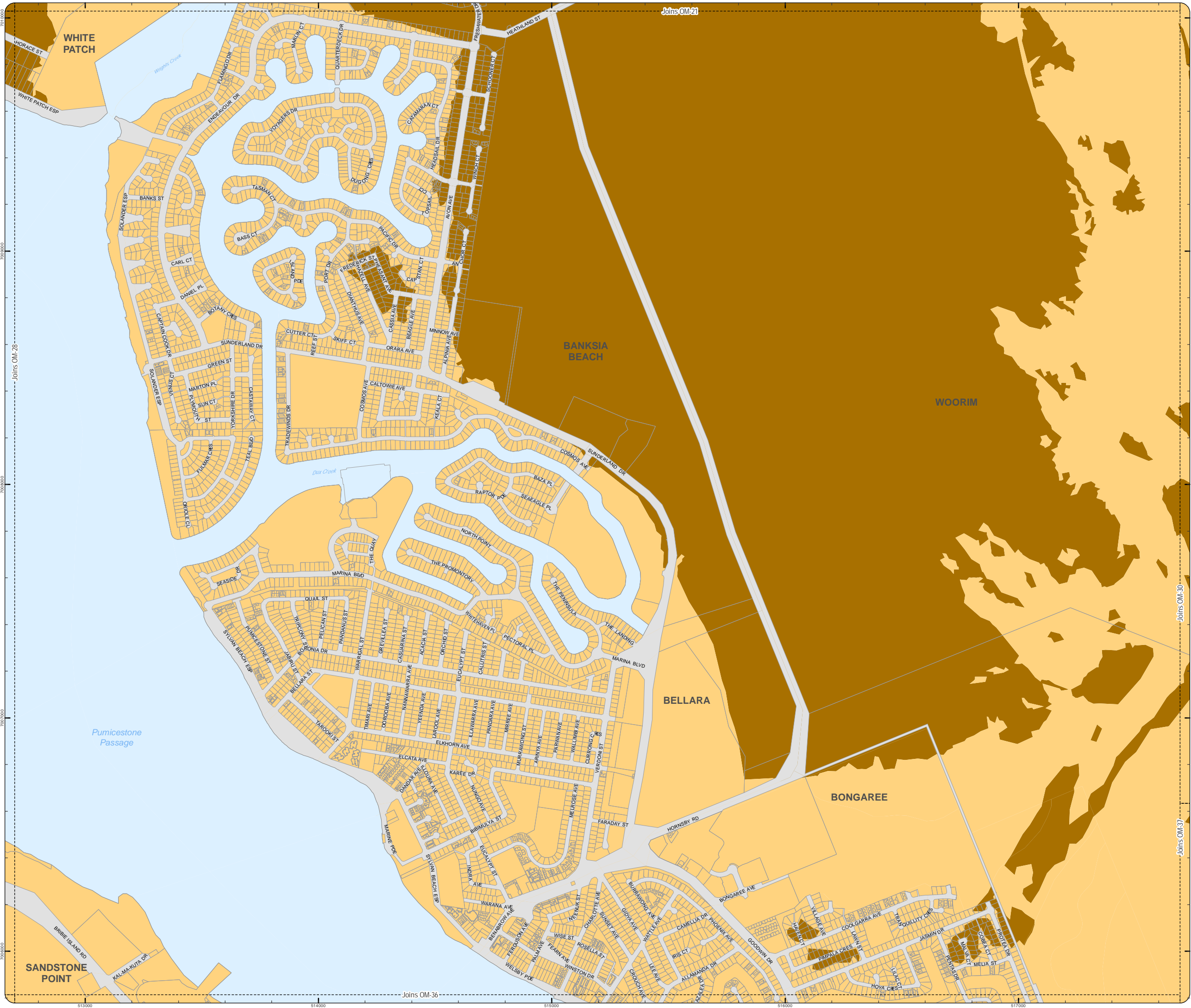
SCALE (A3): 1:15,000  
DCDB Version: November 2015  
Projection: Map Grid of Australia, Zone 56  
Horizontal Datum: Geocentric Datum of Australia 1994

**DISCLAIMER:** Some of the information shown in this document has been provided to Council from external third parties. Council makes no representation and gives no warranty about the accuracy, reliability, completeness or suitability for any particular purpose of the information. Persons should not rely on the information shown in this document to make any decision with financial or legal implications and should instead rely on their own enquiries. To the full extent that it is able to do so in law, Council disclaims all liability (including liability in negligence) for all costs, losses and damages (including indirect and consequential costs, losses and damages) caused by or arising from anyone using or relying on the information shown in this document for any purpose whatsoever. © Copyright Moreton Bay Regional Council 2016

DCDB (Version Nov 2015) is reproduced with the permission of the State of Queensland



**OM-29 ASS**  
**Overlay Map**





**PLANNING SCHEME  
OVERLAY MAP - ACID SULFATE SOILS**

Property boundaries

- Potential Acid Sulfate Soils
- Land at or below 5m AHD
  - Land above 5m AHD and below 20m AHD

Please read the following notes about this map:

This overlay map only affects you if your property is below 20m AHD, and you wish to develop (e.g. build or extend, change use, subdivide, clear native vegetation, fill or excavate).

This map shows land that is at or below 5m AHD and land between 5m and 20m AHD. These are locations where acid sulfate soils may occur. AHD is Australian height datum, which is the altitude or elevation of the land.

Inclusion in this map does not necessarily mean there are associated requirements.

Refer to the relevant zone code, local plan code and/or development codes for requirements associated with this overlay map.

For further information regarding this overlay map, please refer to the Overlay information sheet on Council's website ([www.moretonbay.qld.gov.au/mbrplanningscheme](http://www.moretonbay.qld.gov.au/mbrplanningscheme)) or contact council on 3205 0555.

**Effective from 1 February 2016**

0 200 400 600 Metres

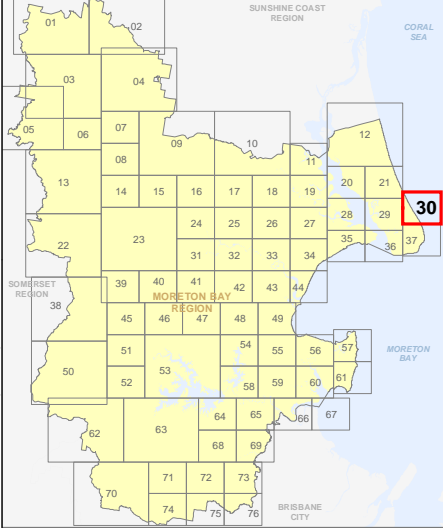
SCALE (A3): 1:15,000

N

DCDB Version: November 2015  
Projection: Map Grid of Australia, Zone 56  
Horizontal Datum: Geocentric Datum of Australia 1994

**DISCLAIMER:** Some of the information shown in this document has been provided to Council from external third parties. Council makes no representation and gives no warranty about the accuracy, reliability, completeness or suitability for any particular purpose of the information. Persons should not rely on the information shown in this document to make any decision with financial or legal implications and should instead rely on their own enquiries. To the full extent that it is able to do so in law, Council disclaims all liability (including liability in negligence) for all costs, losses and damages (including indirect and consequential costs, losses and damages) caused by or arising from anyone using or relying on the information shown in this document for any purpose whatsoever. © Copyright Moreton Bay Regional Council 2016




DCDB (Version Nov 2015) is reproduced with the permission of the State of Queensland



**OM-30 ASS  
Overlay Map**



**PLANNING SCHEME  
OVERLAY MAP - ACID SULFATE SOILS**

-  Property boundaries
- Potential Acid Sulfate Soils**
-  Land at or below 5m AHD
-  Land above 5m AHD and below 20m AHD

Please read the following notes about this map:  
This overlay map only affects you if your property is below 20m AHD, and you wish to develop (e.g. build or extend, change use, subdivide, clear native vegetation, fill or excavate).

This map shows land that is at or below 5m AHD and land between 5m and 20m AHD. These are locations where acid sulfate soils may occur. AHD is Australian height datum, which is the altitude or elevation of the land.

Inclusion in this map does not necessarily mean there are associated requirements.

Refer to the relevant zone code, local plan code and/or development codes for requirements associated with this overlay map.

For further information regarding this overlay map, please refer to the Overlay information sheet on Council's website ([www.moretonbay.qld.gov.au/mbr/planningscheme](http://www.moretonbay.qld.gov.au/mbr/planningscheme)) or contact council on 3205 0555.

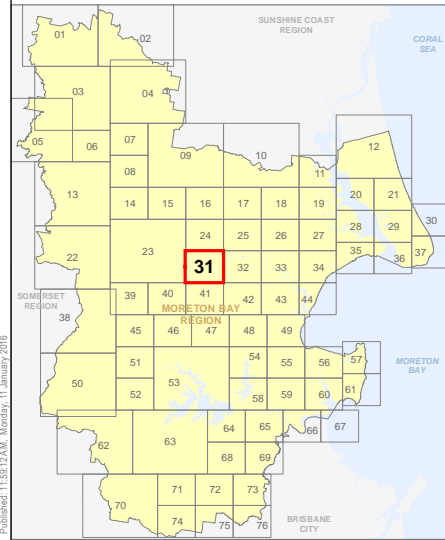
**Effective from 1 February 2016**



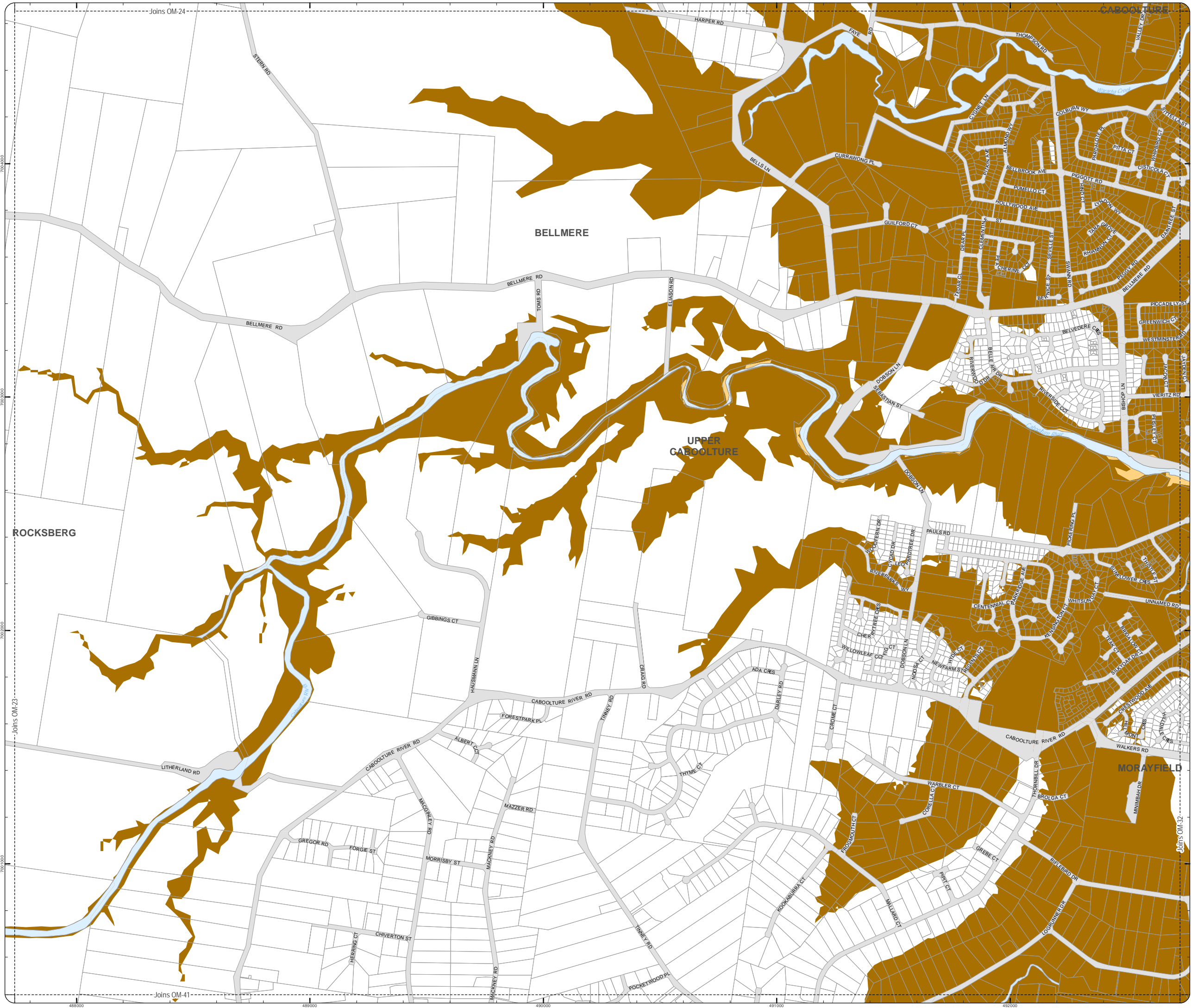
DCDB Version: November 2015  
Projection: Map Grid of Australia, Zone 56  
Horizontal Datum: Geocentric Datum of Australia 1994

**DISCLAIMER:** Some of the information shown in this document has been provided to Council from external third parties. Council makes no representation and gives no warranty about the accuracy, reliability, completeness or suitability for any particular purpose of the information. Persons should not rely on the information shown in this document to make any decision with financial or legal implications and should instead rely on their own enquiries. To the full extent that it is able to do so in law, Council disclaims all liability (including liability in negligence) for all costs, losses and damages (including indirect and consequential costs, losses and damages) caused by or arising from anyone using or relying on the information shown in this document for any purpose whatsoever. © Copyright Moreton Bay Regional Council 2016

DCDB (Version Nov 2015) is reproduced with the permission of the State of Queensland



**OM-31 ASS  
Overlay Map**





PLANNING SCHEME  
OVERLAY MAP - ACID SULFATE SOILS

Property boundaries

- Potential Acid Sulfate Soils
- Land at or below 5m AHD
  - Land above 5m AHD and below 20m AHD

Please read the following notes about this map:

This overlay map only affects you if your property is below 20m AHD, and you wish to develop (e.g. build or extend, change use, subdivide, clear native vegetation, fill or excavate).

This map shows land that is at or below 5m AHD and land between 5m and 20m AHD. These are locations where acid sulfate soils may occur. AHD is Australian height datum, which is the altitude or elevation of the land.

Inclusion in this map does not necessarily mean there are associated requirements.

Refer to the relevant zone code, local plan code and/or development codes for requirements associated with this overlay map.

For further information regarding this overlay map, please refer to the Overlay information sheet on Council's website ([www.moretonbay.qld.gov.au/mbrplanningscheme](http://www.moretonbay.qld.gov.au/mbrplanningscheme)) or contact council on 3205 0555.

Effective from 1 February 2016

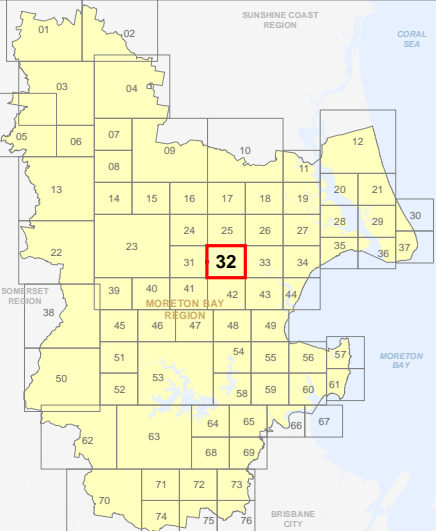


SCALE (A3): 1:15,000

DCDB Version: November 2015  
Projection: Map Grid of Australia, Zone 56  
Horizontal Datum: Geocentric Datum of Australia 1994

DISCLAIMER: Some of the information shown in this document has been provided to Council from external third parties. Council makes no representation and gives no warranty about the accuracy, reliability, completeness or suitability for any particular purpose of the information. Persons should not rely on the information shown in this document to make any decision with financial or legal implications and should instead rely on their own enquiries. To the full extent that it is able to do so in law, Council disclaims all liability (including liability in negligence) for all costs, losses and damages (including indirect and consequential costs, losses and damages) caused by or arising from anyone using or relying on the information shown in this document for any purpose whatsoever. © Copyright Moreton Bay Regional Council 2016

DCDB (Version Nov 2015) is reproduced with the permission of the State of Queensland



OM-32 ASS  
Overlay Map





**PLANNING SCHEME  
OVERLAY MAP - ACID SULFATE SOILS**

- Property boundaries
- Potential Acid Sulfate Soils**
  - Land at or below 5m AHD
  - Land above 5m AHD and below 20m AHD

Please read the following notes about this map:

This overlay map only affects you if your property is below 20m AHD, and you wish to develop (e.g. build or extend, change use, subdivide, clear native vegetation, fill or excavate).

This map shows land that is at or below 5m AHD and land between 5m and 20m AHD. These are locations where acid sulfate soils may occur. AHD is Australian height datum, which is the altitude or elevation of the land.

Inclusion in this map does not necessarily mean there are associated requirements.

Refer to the relevant zone code, local plan code and/or development codes for requirements associated with this overlay map.

For further information regarding this overlay map, please refer to the Overlay information sheet on Council's website ([www.moretonbay.qld.gov.au/mbrplanningscheme](http://www.moretonbay.qld.gov.au/mbrplanningscheme)) or contact council on 3205 0555.

**Effective from 1 February 2016**

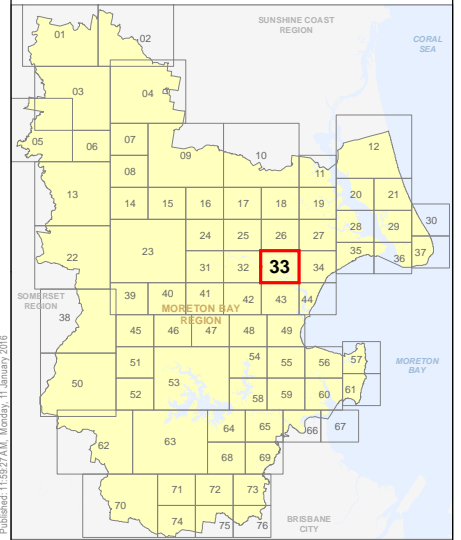
0 200 400 600 Metres

SCALE (A3): 1:15,000

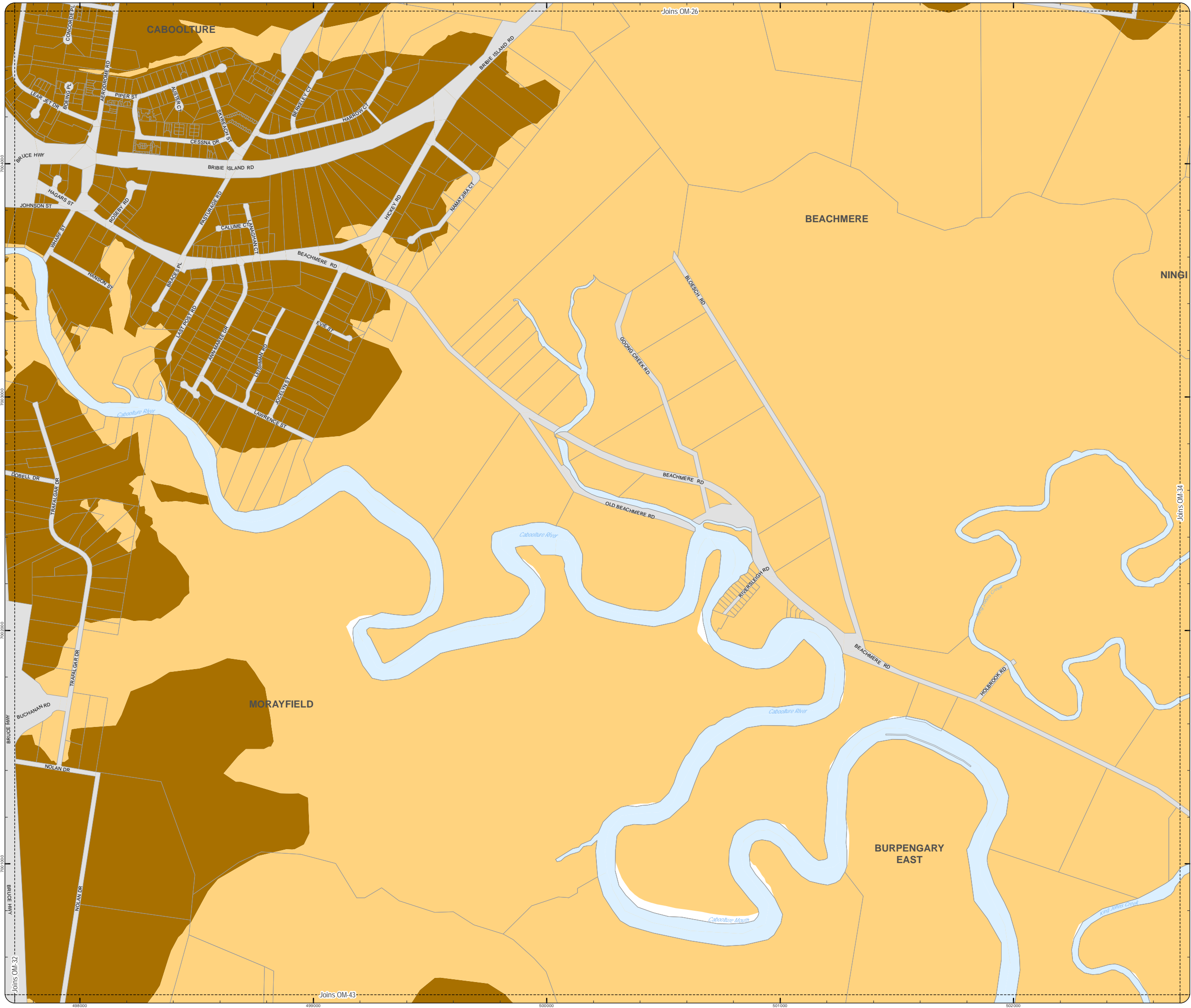
DCDB Version: November 2015  
Projection: Map Grid of Australia, Zone 56  
Horizontal Datum: Geocentric Datum of Australia 1994

**DISCLAIMER:** Some of the information shown in this document has been provided to Council from external third parties. Council makes no representation and gives no warranty about the accuracy, reliability, completeness or suitability for any particular purpose of the information. Persons should not rely on the information shown in this document to make any decision with financial or legal implications and should instead rely on their own enquiries. To the full extent that it is able to do so in law, Council disclaims all liability (including liability in negligence) for all costs, losses and damages (including indirect and consequential costs, losses and damages) caused by or arising from anyone using or relying on the information shown in this document for any purpose whatsoever. © Copyright Moreton Bay Regional Council 2016

DCDB (Version Nov 2015) is reproduced with the permission of the State of Queensland



**OM-33 ASS  
Overlay Map**



**PLANNING SCHEME  
OVERLAY MAP - ACID SULFATE SOILS**

Property boundaries

- Potential Acid Sulfate Soils
- Land at or below 5m AHD
  - Land above 5m AHD and below 20m AHD

Please read the following notes about this map:

This overlay map only affects you if your property is below 20m AHD, and you wish to develop (e.g. build or extend, change use, subdivide, clear native vegetation, fill or excavate).

This map shows land that is at or below 5m AHD and land between 5m and 20m AHD. These are locations where acid sulfate soils may occur. AHD is Australian height datum, which is the altitude or elevation of the land.

Inclusion in this map does not necessarily mean there are associated requirements.

Refer to the relevant zone code, local plan code and/or development codes for requirements associated with this overlay map.

For further information regarding this overlay map, please refer to the Overlay information sheet on Council's website ([www.moretonbay.qld.gov.au/mbrclplanningscheme](http://www.moretonbay.qld.gov.au/mbrclplanningscheme)) or contact council on 3205 0555.

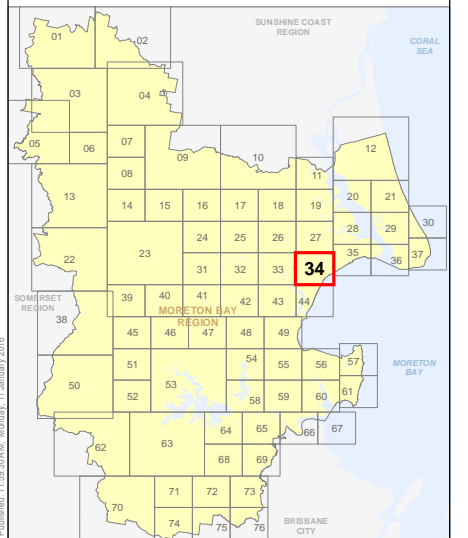
**Effective from 1 February 2016**

0 200 400 600 Metres

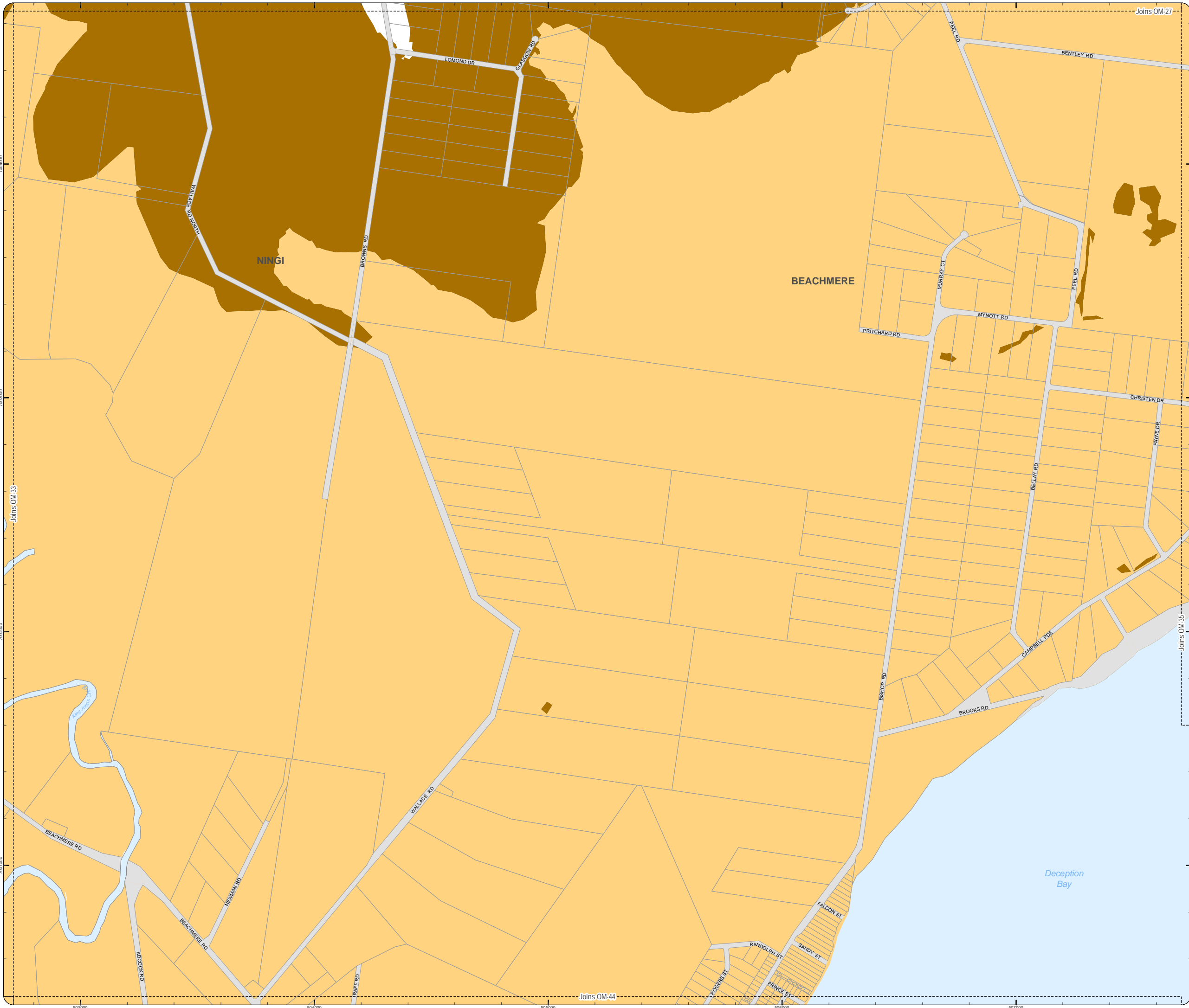
SCALE (A3): 1:15,000  
 DCDB Version: November 2015  
 Projection: Map Grid of Australia, Zone 56  
 Horizontal Datum: Geocentric Datum of Australia 1994

**DISCLAIMER:** Some of the information shown in this document has been provided to Council from external third parties. Council makes no representation and gives no warranty about the accuracy, reliability, completeness or suitability for any particular purpose of the information. Persons should not rely on the information shown in this document to make any decision with financial or legal implications and should instead rely on their own enquiries. To the full extent that it is able to do so in law, Council disclaims all liability (including liability in negligence) for all costs, losses and damages (including indirect and consequential costs, losses and damages) caused by or arising from anyone using or relying on the information shown in this document for any purpose whatsoever. © Copyright Moreton Bay Regional Council 2016

DCDB (Version Nov 2015) is reproduced with the permission of the State of Queensland



**OM-34 ASS  
Overlay Map**



**PLANNING SCHEME  
OVERLAY MAP - ACID SULFATE SOILS**

- Property boundaries
- Potential Acid Sulfate Soils**
  - Land at or below 5m AHD
  - Land above 5m AHD and below 20m AHD

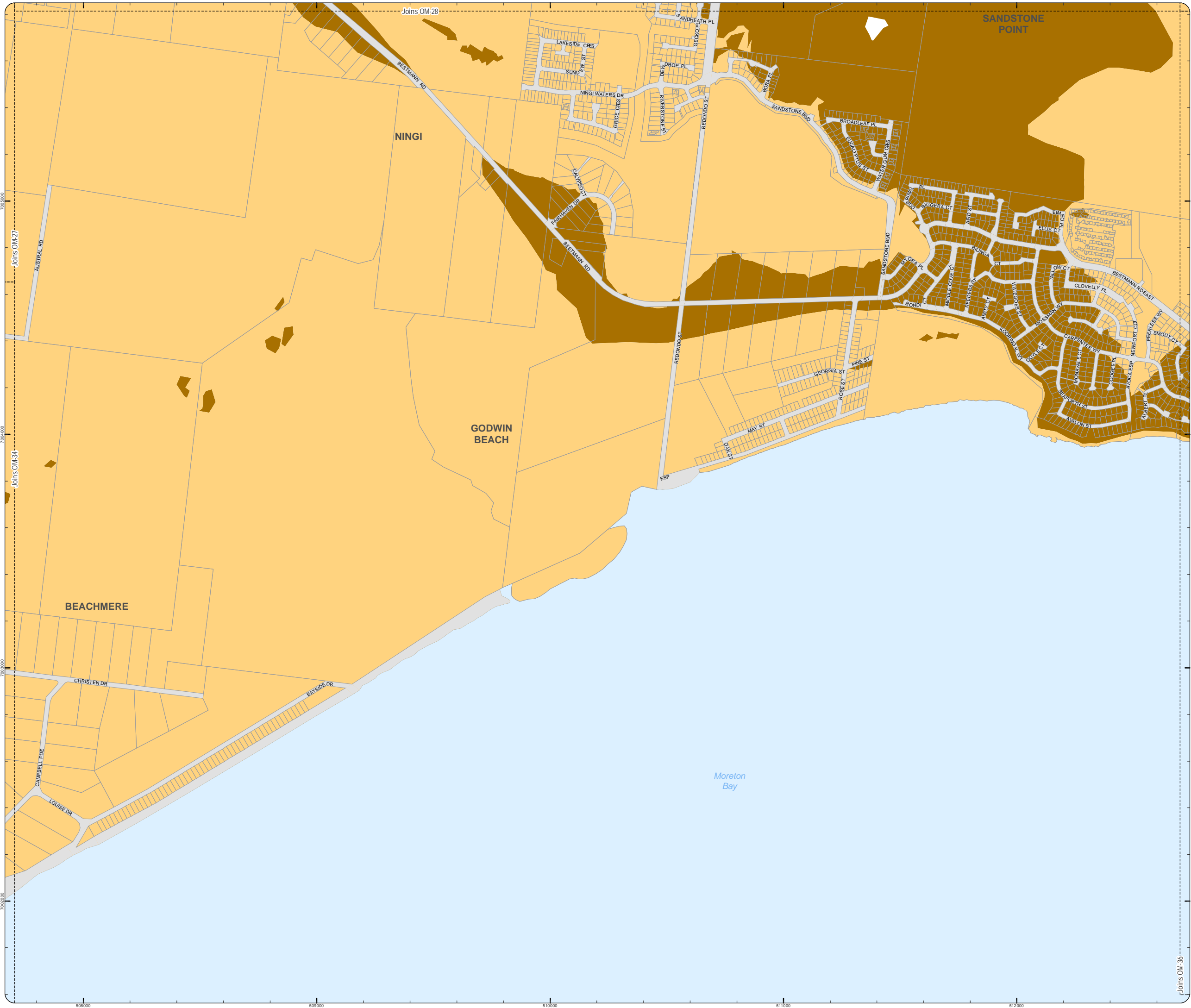
Please read the following notes about this map:  
This overlay map only affects you if your property is below 20m AHD, and you wish to develop (e.g. build or extend, change use, subdivide, clear native vegetation, fill or excavate).

This map shows land that is at or below 5m AHD and land between 5m and 20m AHD. These are locations where acid sulfate soils may occur. AHD is Australian height datum, which is the altitude or elevation of the land.

Inclusion in this map does not necessarily mean there are associated requirements.

Refer to the relevant zone code, local plan code and/or development codes for requirements associated with this overlay map.

For further information regarding this overlay map, please refer to the Overlay information sheet on Council's website ([www.moretonbay.qld.gov.au/mbr/planningscheme](http://www.moretonbay.qld.gov.au/mbr/planningscheme)) or contact council on 3205 0555.



**Effective from 1 February 2016**

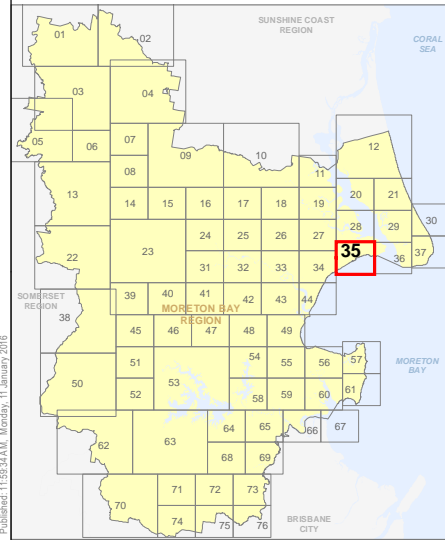
0 200 400 600 Metres

SCALE (A3): 1:15,000

DCDB Version: November 2015  
Projection: Map Grid of Australia, Zone 56  
Horizontal Datum: Geocentric Datum of Australia 1994

**DISCLAIMER:** Some of the information shown in this document has been provided to Council from external third parties. Council makes no representation and gives no warranty about the accuracy, reliability, completeness or suitability for any particular purpose of the information. Persons should not rely on the information shown in this document to make any decision with financial or legal implications and should instead rely on their own enquiries. To the full extent that it is able to do so in law, Council disclaims all liability (including liability in negligence) for all costs, losses and damages (including indirect and consequential costs, losses and damages) caused by or arising from anyone using or relying on the information shown in this document for any purpose whatsoever. © Copyright Moreton Bay Regional Council 2016

DCDB (Version Nov 2015) is reproduced with the permission of the State of Queensland



**OM-35 ASS  
Overlay Map**



**PLANNING SCHEME  
OVERLAY MAP - ACID SULFATE SOILS**

Property boundaries

- Potential Acid Sulfate Soils
- Land at or below 5m AHD
  - Land above 5m AHD and below 20m AHD

Please read the following notes about this map:

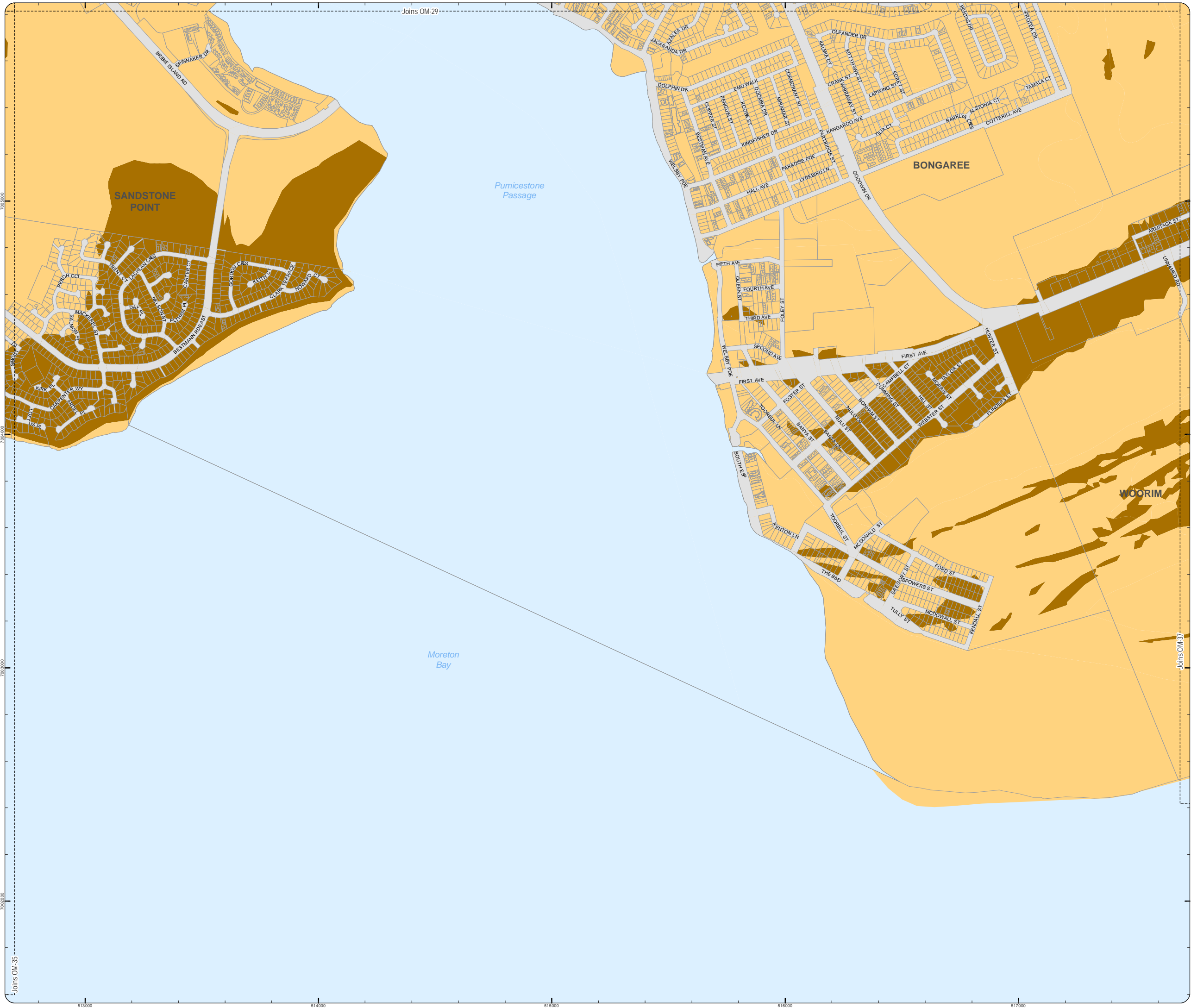
This overlay map only affects you if your property is below 20m AHD, and you wish to develop (e.g. build or extend, change use, subdivide, clear native vegetation, fill or excavate).

This map shows land that is at or below 5m AHD and land between 5m and 20m AHD. These are locations where acid sulfate soils may occur. AHD is Australian height datum, which is the altitude or elevation of the land.

Inclusion in this map does not necessarily mean there are associated requirements.

Refer to the relevant zone code, local plan code and/or development codes for requirements associated with this overlay map.

For further information regarding this overlay map, please refer to the Overlay information sheet on Council's website ([www.moretonbay.qld.gov.au/mbrclplanningscheme](http://www.moretonbay.qld.gov.au/mbrclplanningscheme)) or contact council on 3205 0555.



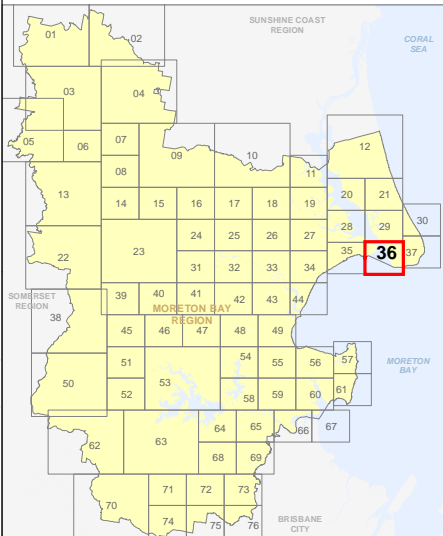
**Effective from 1 February 2016**

0 200 400 600 Metres

SCALE (A3): 1:15,000  
 DCDB Version: November 2015  
 Projection: Map Grid of Australia, Zone 56  
 Horizontal Datum: Geocentric Datum of Australia 1994

**DISCLAIMER:** Some of the information shown in this document has been provided to Council from external third parties. Council makes no representation and gives no warranty about the accuracy, reliability, completeness or suitability for any particular purpose of the information. Persons should not rely on the information shown in this document to make any decision with financial or legal implications and should instead rely on their own enquiries. To the full extent that it is able to do so in law, Council disclaims all liability (including liability in negligence) for all costs, losses and damages (including indirect and consequential costs, losses and damages) caused by or arising from anyone using or relying on the information shown in this document for any purpose whatsoever. © Copyright Moreton Bay Regional Council 2016

DCDB (Version Nov 2015) is reproduced with the permission of the State of Queensland



**OM-36 ASS  
Overlay Map**

**PLANNING SCHEME  
OVERLAY MAP - ACID SULFATE SOILS**

- Property boundaries
- Potential Acid Sulfate Soils**
  - Land at or below 5m AHD
  - Land above 5m AHD and below 20m AHD

Please read the following notes about this map:  
This overlay map only affects you if your property is below 20m AHD, and you wish to develop (e.g. build or extend, change use, subdivide, clear native vegetation, fill or excavate).

This map shows land that is at or below 5m AHD and land between 5m and 20m AHD. These are locations where acid sulfate soils may occur. AHD is Australian height datum, which is the altitude or elevation of the land.

Inclusion in this map does not necessarily mean there are associated requirements.

Refer to the relevant zone code, local plan code and/or development codes for requirements associated with this overlay map.

For further information regarding this overlay map, please refer to the Overlay information sheet on Council's website ([www.moretonbay.qld.gov.au/mbrplanningscheme](http://www.moretonbay.qld.gov.au/mbrplanningscheme)) or contact council on 3205 0555.

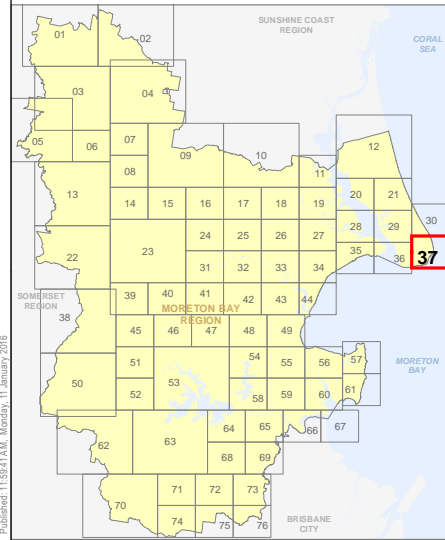
**Effective from 1 February 2016**

0 200 400 600 Metres  
SCALE (A3): 1:15,000

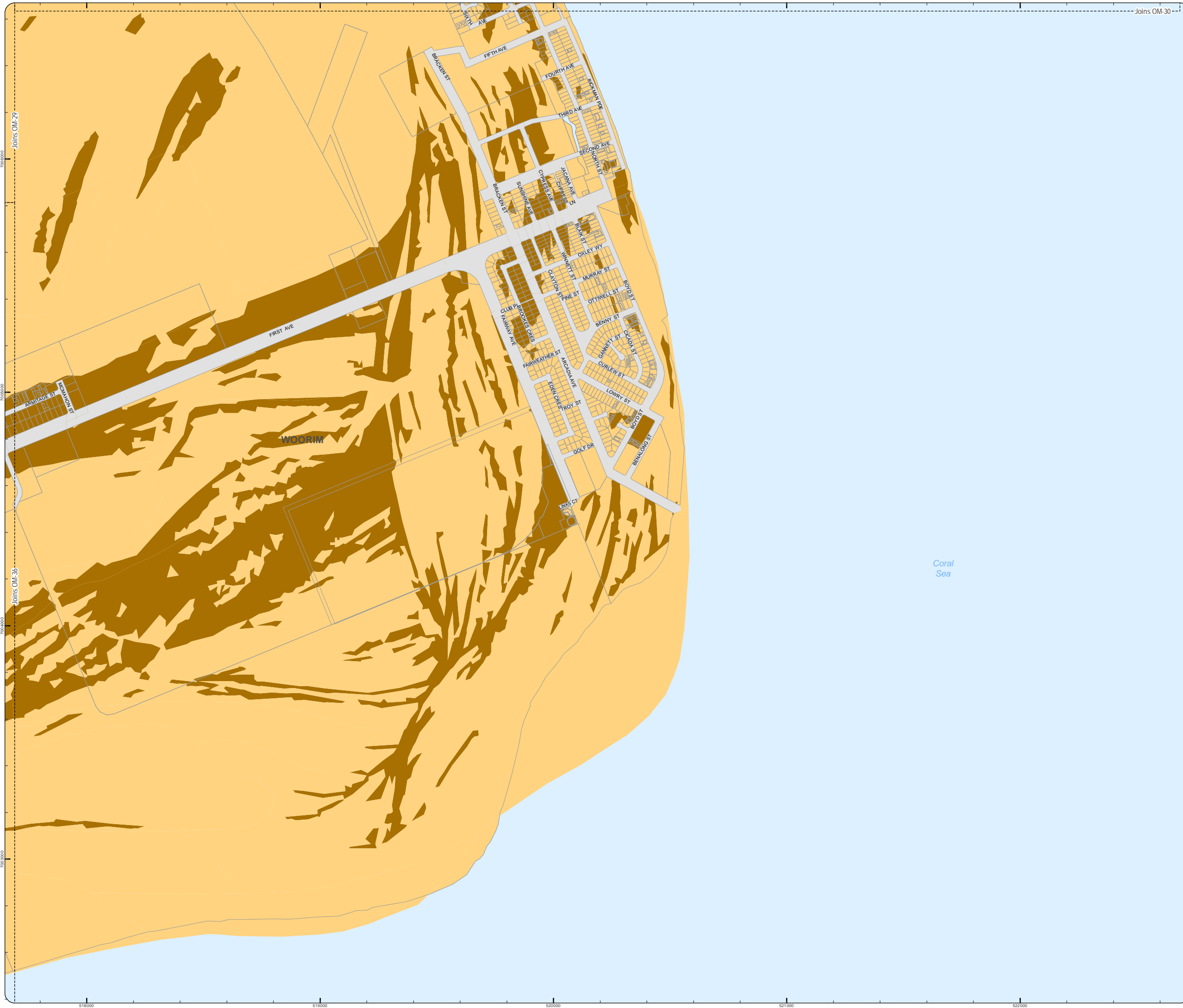
**N**  
DCDB Version: November 2015  
Projection: Map Grid of Australia, Zone 56  
Horizontal Datum: Geocentric Datum of Australia 1994

**DISCLAIMER:** Some of the information shown in this document has been provided to Council from external third parties. Council makes no representation and gives no warranty about the accuracy, reliability, completeness or suitability for any particular purpose of the information. Persons should not rely on the information shown in this document to make any decision with financial or legal implications and should instead rely on their own enquiries. To the full extent that it is able to do so in law, Council disclaims all liability (including liability in negligence) for all costs, losses and damages (including indirect and consequential costs, losses and damages) caused by or arising from anyone using or relying on the information shown in this document for any purpose whatsoever. © Copyright Moreton Bay Regional Council 2016




DCDB (Version Nov 2015) is reproduced with the permission of the State of Queensland



**OM-37 ASS  
Overlay Map**



**PLANNING SCHEME  
OVERLAY MAP - ACID SULFATE SOILS**

-  Property boundaries
- Potential Acid Sulfate Soils
  -  Land at or below 5m AHD
  -  Land above 5m AHD and below 20m AHD

Please read the following notes about this map:

This overlay map only affects you if your property is below 20m AHD, and you wish to develop (e.g. build or extend, change use, subdivide, clear native vegetation, fill or excavate).

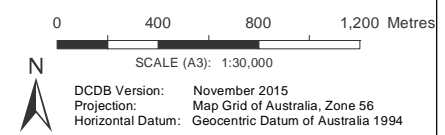
This map shows land that is at or below 5m AHD and land between 5m and 20m AHD. These are locations where acid sulfate soils may occur. AHD is Australian height datum, which is the altitude or elevation of the land.

Inclusion in this map does not necessarily mean there are associated requirements.

Refer to the relevant zone code, local plan code and/or development codes for requirements associated with this overlay map.

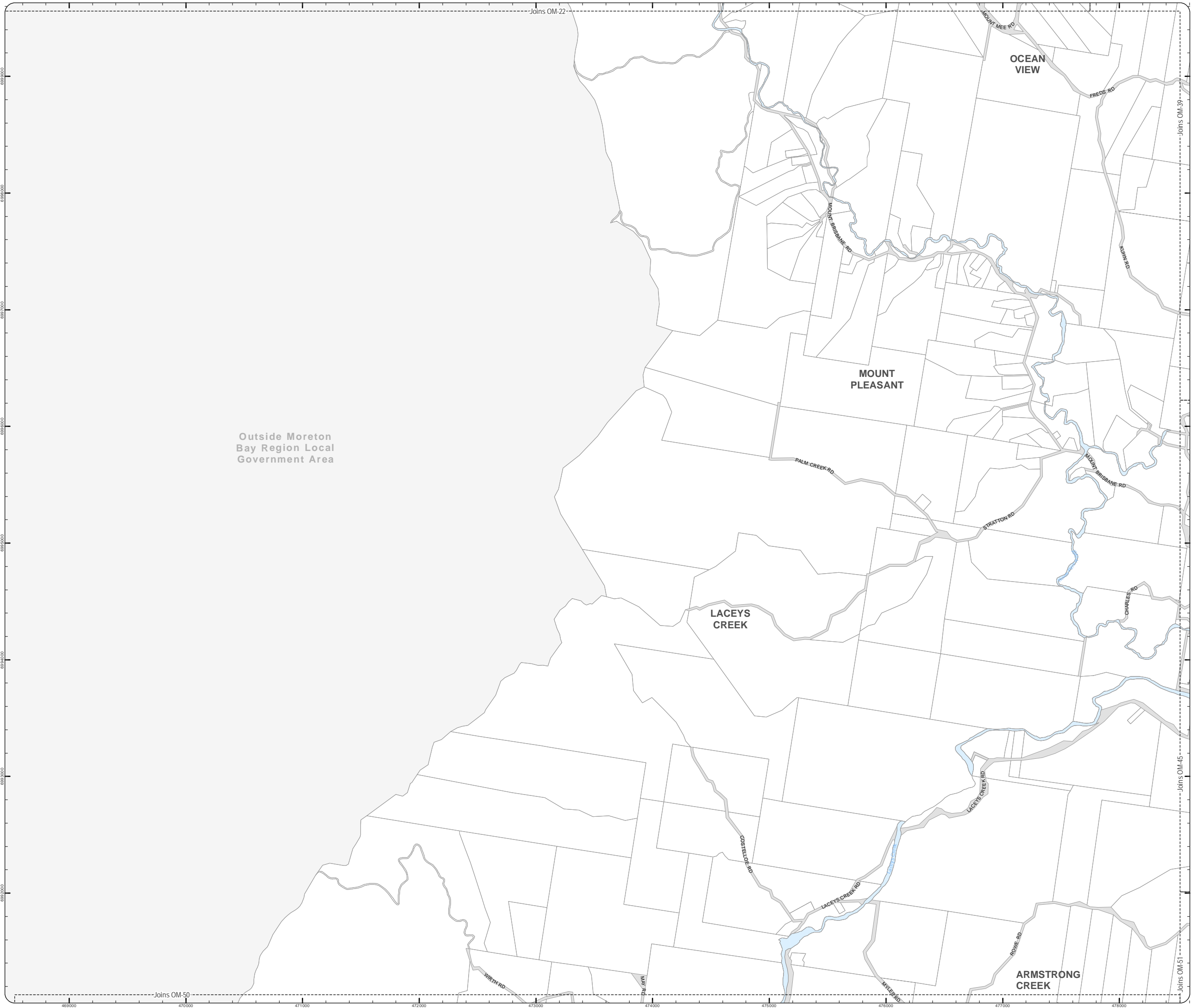
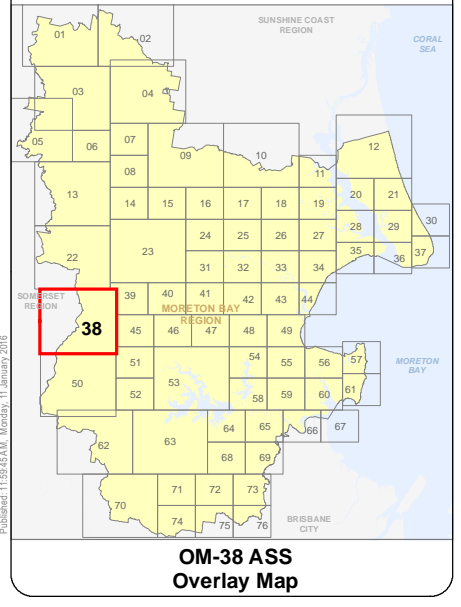
For further information regarding this overlay map, please refer to the Overlay information sheet on Council's website ([www.moretonbay.qld.gov.au/mbrplanningscheme](http://www.moretonbay.qld.gov.au/mbrplanningscheme)) or contact council on 3205 0555.

**Effective from 1 February 2016**






**DISCLAIMER:** Some of the information shown in this document has been provided to Council from external third parties. Council makes no representation and gives no warranty about the accuracy, reliability, completeness or suitability for any particular purpose of the information. Persons should not rely on the information shown in this document to make any decision with financial or legal implications and should instead rely on their own enquiries. To the full extent that it is able to do so in law, Council disclaims all liability (including liability in negligence) for all costs, losses and damages (including indirect and consequential costs, losses and damages) caused by or arising from anyone using or relying on the information shown in this document for any purpose whatsoever. © Copyright Moreton Bay Regional Council 2016

DCDB (Version Nov 2015) is reproduced with the permission of the State of Queensland





**PLANNING SCHEME  
OVERLAY MAP - ACID SULFATE SOILS**

-  Property boundaries
- Potential Acid Sulfate Soils
  -  Land at or below 5m AHD
  -  Land above 5m AHD and below 20m AHD

Please read the following notes about this map:  
 This overlay map only affects you if your property is below 20m AHD, and you wish to develop (e.g. build or extend, change use, subdivide, clear native vegetation, fill or excavate).

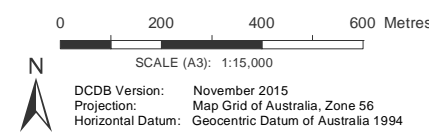
This map shows land that is at or below 5m AHD and land between 5m and 20m AHD. These are locations where acid sulfate soils may occur. AHD is Australian height datum, which is the altitude or elevation of the land.

Inclusion in this map does not necessarily mean there are associated requirements.

Refer to the relevant zone code, local plan code and/or development codes for requirements associated with this overlay map.

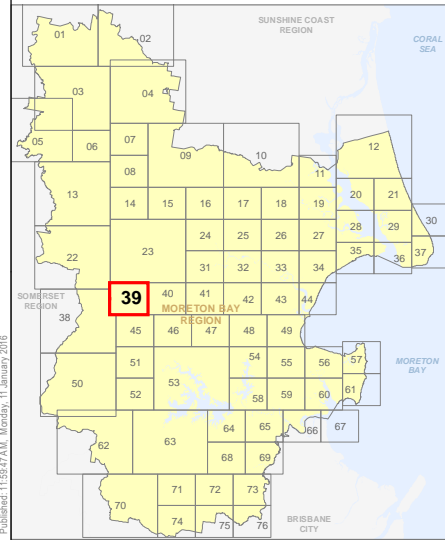
For further information regarding this overlay map, please refer to the Overlay information sheet on Council's website ([www.moretonbay.qld.gov.au/mbrplanningscheme](http://www.moretonbay.qld.gov.au/mbrplanningscheme)) or contact council on 3205 0555.

**Effective from 1 February 2016**



**DISCLAIMER:** Some of the information shown in this document has been provided to Council from external third parties. Council makes no representation and gives no warranty about the accuracy, reliability, completeness or suitability for any particular purpose of the information. Persons should not rely on the information shown in this document to make any decision with financial or legal implications and should instead rely on their own enquiries. To the full extent that it is able to do so in law, Council disclaims all liability (including liability in negligence) for all costs, losses and damages (including indirect and consequential costs, losses and damages) caused by or arising from anyone using or relying on the information shown in this document for any purpose whatsoever. © Copyright Moreton Bay Regional Council 2016

DCDB (Version Nov 2015) is reproduced with the permission of the State of Queensland



**PLANNING SCHEME  
OVERLAY MAP - ACID SULFATE SOILS**

□ Property boundaries

Potential Acid Sulfate Soils

- Land at or below 5m AHD
- Land above 5m AHD and below 20m AHD

Please read the following notes about this map:

This overlay map only affects you if your property is below 20m AHD, and you wish to develop (e.g. build or extend, change use, subdivide, clear native vegetation, fill or excavate).

This map shows land that is at or below 5m AHD and land between 5m and 20m AHD. These are locations where acid sulfate soils may occur. AHD is Australian height datum, which is the altitude or elevation of the land.

Inclusion in this map does not necessarily mean there are associated requirements.

Refer to the relevant zone code, local plan code and/or development codes for requirements associated with this overlay map.

For further information regarding this overlay map, please refer to the Overlay information sheet on Council's website ([www.moretonbay.qld.gov.au/mbrplanningscheme](http://www.moretonbay.qld.gov.au/mbrplanningscheme)) or contact council on 3205 0555.

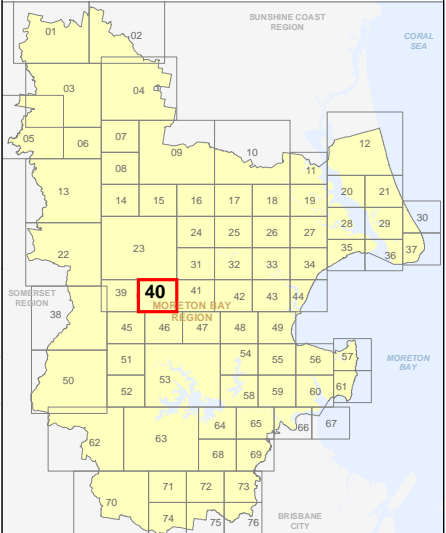
**Effective from 1 February 2016**

0 200 400 600 Metres

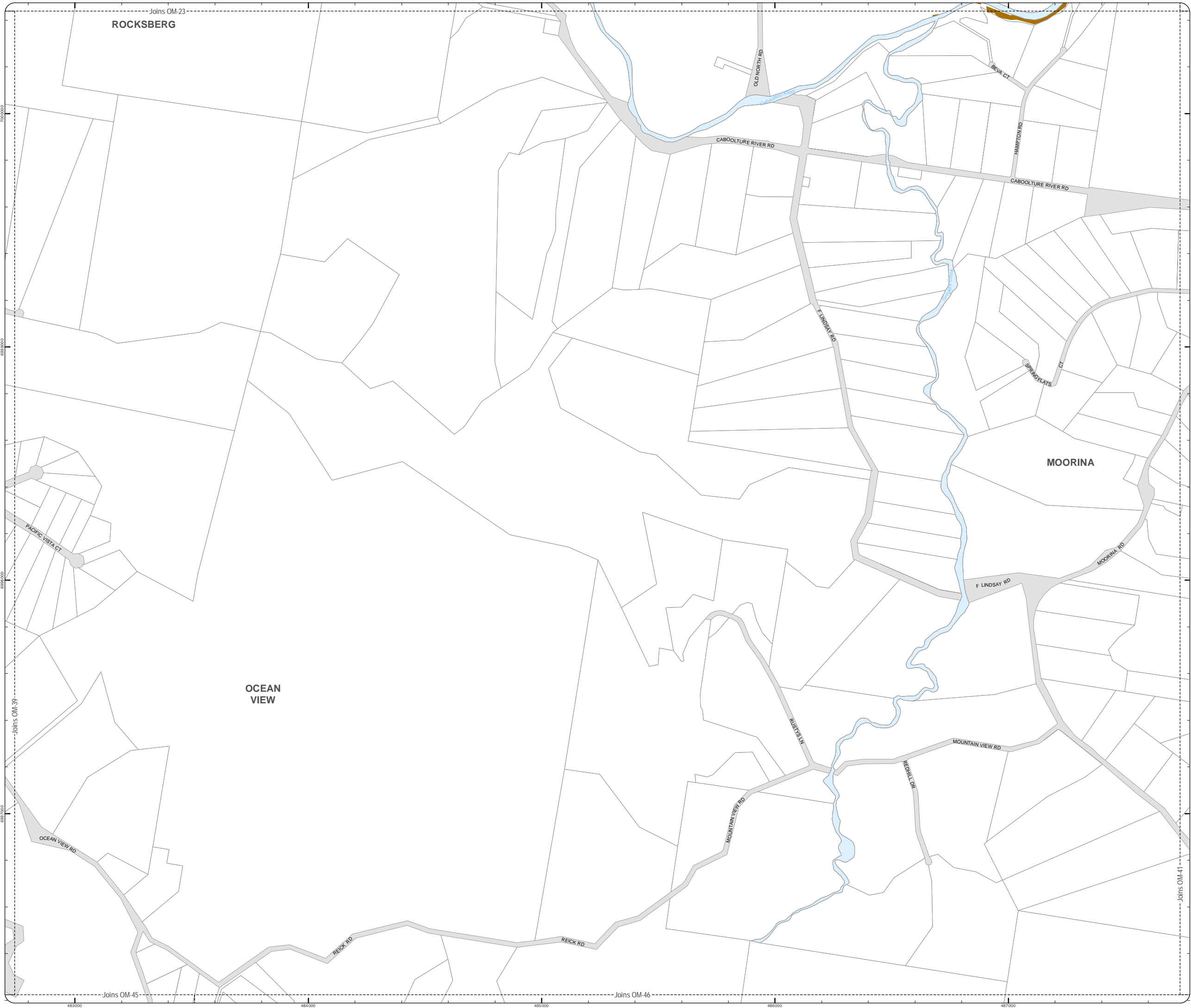
N  
SCALE (A3): 1:15,000  
DCDB Version: November 2015  
Projection: Map Grid of Australia, Zone 56  
Horizontal Datum: Geocentric Datum of Australia 1994

**DISCLAIMER:** Some of the information shown in this document has been provided to Council from external third parties. Council makes no representation and gives no warranty about the accuracy, reliability, completeness or suitability for any particular purpose of the information. Persons should not rely on the information shown in this document to make any decision with financial or legal implications and should instead rely on their own enquiries. To the full extent that it is able to do so in law, Council disclaims all liability (including liability in negligence) for all costs, losses and damages (including indirect and consequential costs, losses and damages) caused by or arising from anyone using or relying on the information shown in this document for any purpose whatsoever.  
© Copyright Moreton Bay Regional Council 2016

DCDB (Version Nov 2015) is reproduced with the permission of the State of Queensland



**OM-40 ASS  
Overlay Map**



**PLANNING SCHEME  
OVERLAY MAP - ACID SULFATE SOILS**

Property boundaries

- Potential Acid Sulfate Soils
- Land at or below 5m AHD
  - Land above 5m AHD and below 20m AHD

Please read the following notes about this map:

This overlay map only affects you if your property is below 20m AHD, and you wish to develop (e.g. build or extend, change use, subdivide, clear native vegetation, fill or excavate).

This map shows land that is at or below 5m AHD and land between 5m and 20m AHD. These are locations where acid sulfate soils may occur. AHD is Australian height datum, which is the altitude or elevation of the land.

Inclusion in this map does not necessarily mean there are associated requirements.

Refer to the relevant zone code, local plan code and/or development codes for requirements associated with this overlay map.

For further information regarding this overlay map, please refer to the Overlay information sheet on Council's website ([www.moretonbay.qld.gov.au/mbr/planningscheme](http://www.moretonbay.qld.gov.au/mbr/planningscheme)) or contact council on 3205 0555.

**Effective from 1 February 2016**

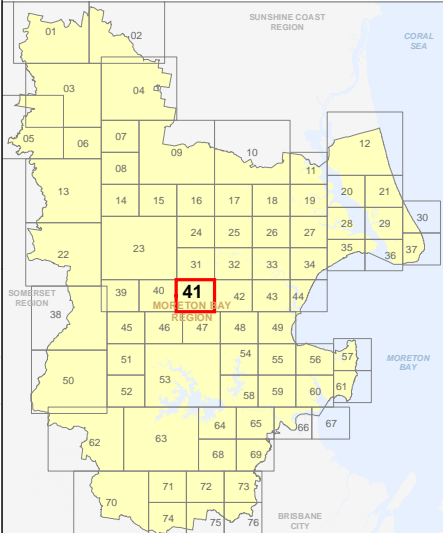
0 200 400 600 Metres

SCALE (A3): 1:15,000

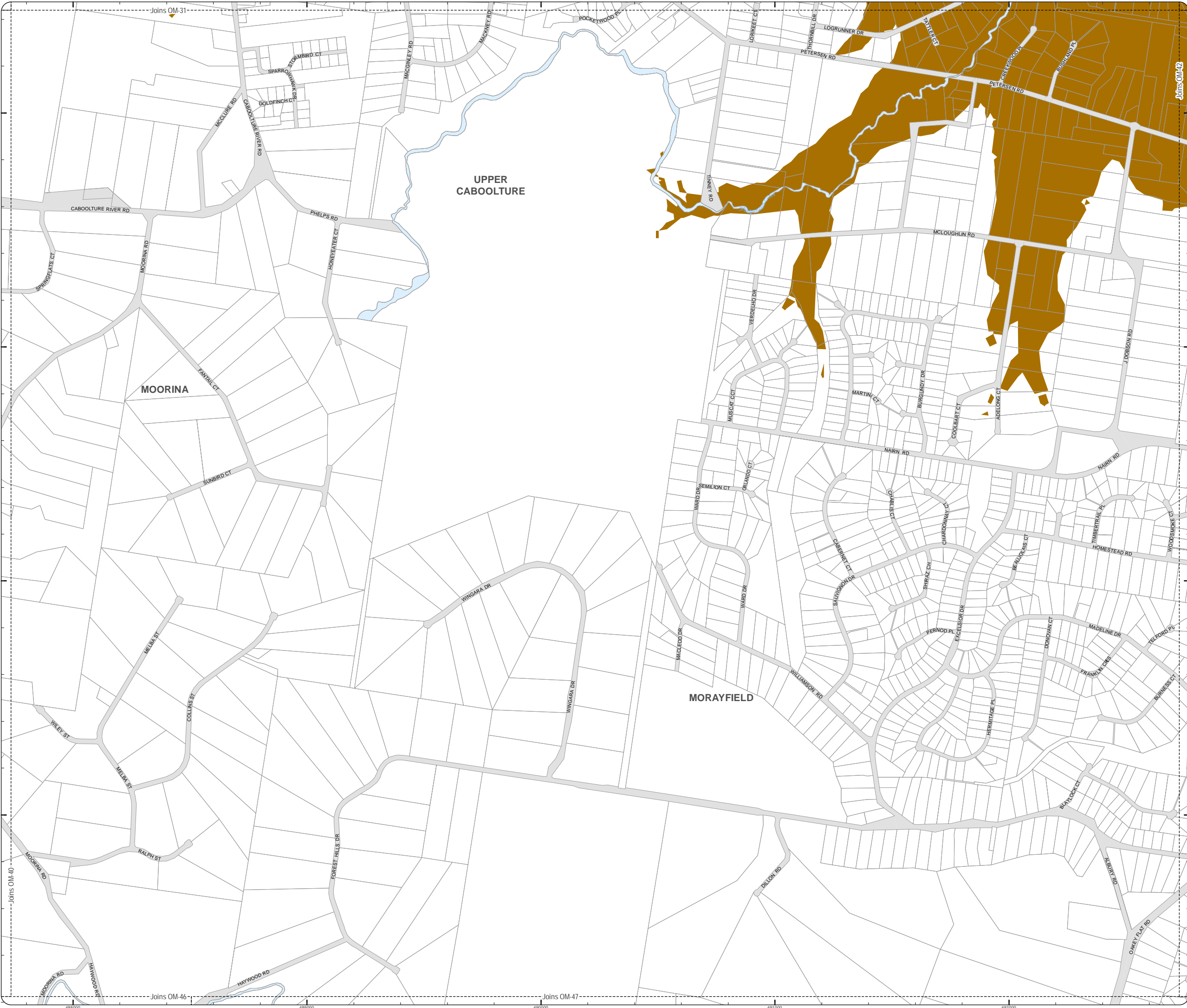
DCDB Version: November 2015  
Projection: Map Grid of Australia, Zone 56  
Horizontal Datum: Geocentric Datum of Australia 1994

**DISCLAIMER:** Some of the information shown in this document has been provided to Council from external third parties. Council makes no representation and gives no warranty about the accuracy, reliability, completeness or suitability for any particular purpose of the information. Persons should not rely on the information shown in this document to make any decision with financial or legal implications and should instead rely on their own enquiries. To the full extent that it is able to do so in law, Council disclaims all liability (including liability in negligence) for all costs, losses and damages (including indirect and consequential costs, losses and damages) caused by or arising from anyone using or relying on the information shown in this document for any purpose whatsoever. © Copyright Moreton Bay Regional Council 2016

DCDB (Version Nov 2015) is reproduced with the permission of the State of Queensland






**OM-41 ASS  
Overlay Map**





**PLANNING SCHEME**  
**OVERLAY MAP - ACID SULFATE SOILS**

-  Property boundaries
- Potential Acid Sulfate Soils**
-  Land at or below 5m AHD
-  Land above 5m AHD and below 20m AHD

Please read the following notes about this map:  
This overlay map only affects you if your property is below 20m AHD, and you wish to develop (e.g. build or extend, change use, subdivide, clear native vegetation, fill or excavate).

This map shows land that is at or below 5m AHD and land between 5m and 20m AHD. These are locations where acid sulfate soils may occur. AHD is Australian height datum, which is the altitude or elevation of the land.

Inclusion in this map does not necessarily mean there are associated requirements.

Refer to the relevant zone code, local plan code and/or development codes for requirements associated with this overlay map.

For further information regarding this overlay map, please refer to the Overlay information sheet on Council's website ([www.moretonbay.qld.gov.au/mbrplanningscheme](http://www.moretonbay.qld.gov.au/mbrplanningscheme)) or contact council on 3205 0555.

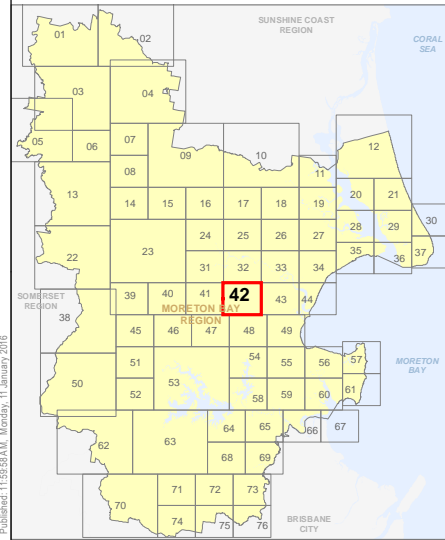
**Effective from 1 February 2016**



SCALE (A3): 1:15,000  
DCDB Version: November 2015  
Projection: Map Grid of Australia, Zone 56  
Horizontal Datum: Geocentric Datum of Australia 1994

**DISCLAIMER:** Some of the information shown in this document has been provided to Council from external third parties. Council makes no representation and gives no warranty about the accuracy, reliability, completeness or suitability for any particular purpose of the information. Persons should not rely on the information shown in this document to make any decision with financial or legal implications and should instead rely on their own enquiries. To the full extent that it is able to do so in law, Council disclaims all liability (including liability in negligence) for all costs, losses and damages (including indirect and consequential costs, losses and damages) caused by or arising from anyone using or relying on the information shown in this document for any purpose whatsoever. © Copyright Moreton Bay Regional Council 2016

DCDB (Version Nov 2015) is reproduced with the permission of the State of Queensland



**OM-42 ASS**  
**Overlay Map**





**PLANNING SCHEME  
OVERLAY MAP - ACID SULFATE SOILS**

- Property boundaries
- Potential Acid Sulfate Soils**
  - Land at or below 5m AHD
  - Land above 5m AHD and below 20m AHD

Please read the following notes about this map:

This overlay map only affects you if your property is below 20m AHD, and you wish to develop (e.g. build or extend, change use, subdivide, clear native vegetation, fill or excavate).

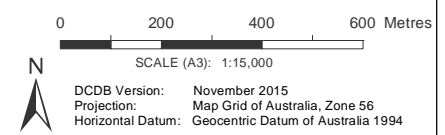
This map shows land that is at or below 5m AHD and land between 5m and 20m AHD. These are locations where acid sulfate soils may occur. AHD is Australian height datum, which is the altitude or elevation of the land.

Inclusion in this map does not necessarily mean there are associated requirements.

Refer to the relevant zone code, local plan code and/or development codes for requirements associated with this overlay map.

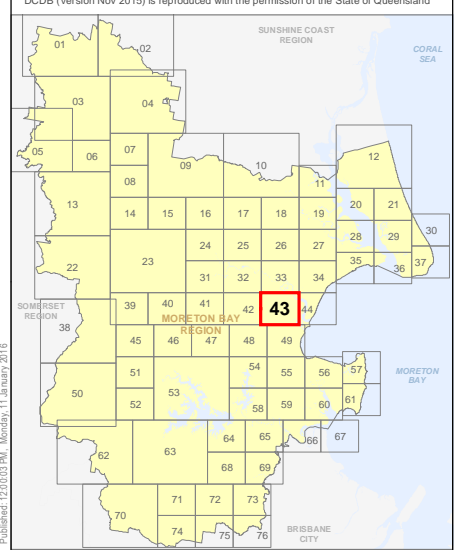
For further information regarding this overlay map, please refer to the Overlay information sheet on Council's website ([www.moretonbay.qld.gov.au/mbrplanningscheme](http://www.moretonbay.qld.gov.au/mbrplanningscheme)) or contact council on 3205 0555.

**Effective from 1 February 2016**

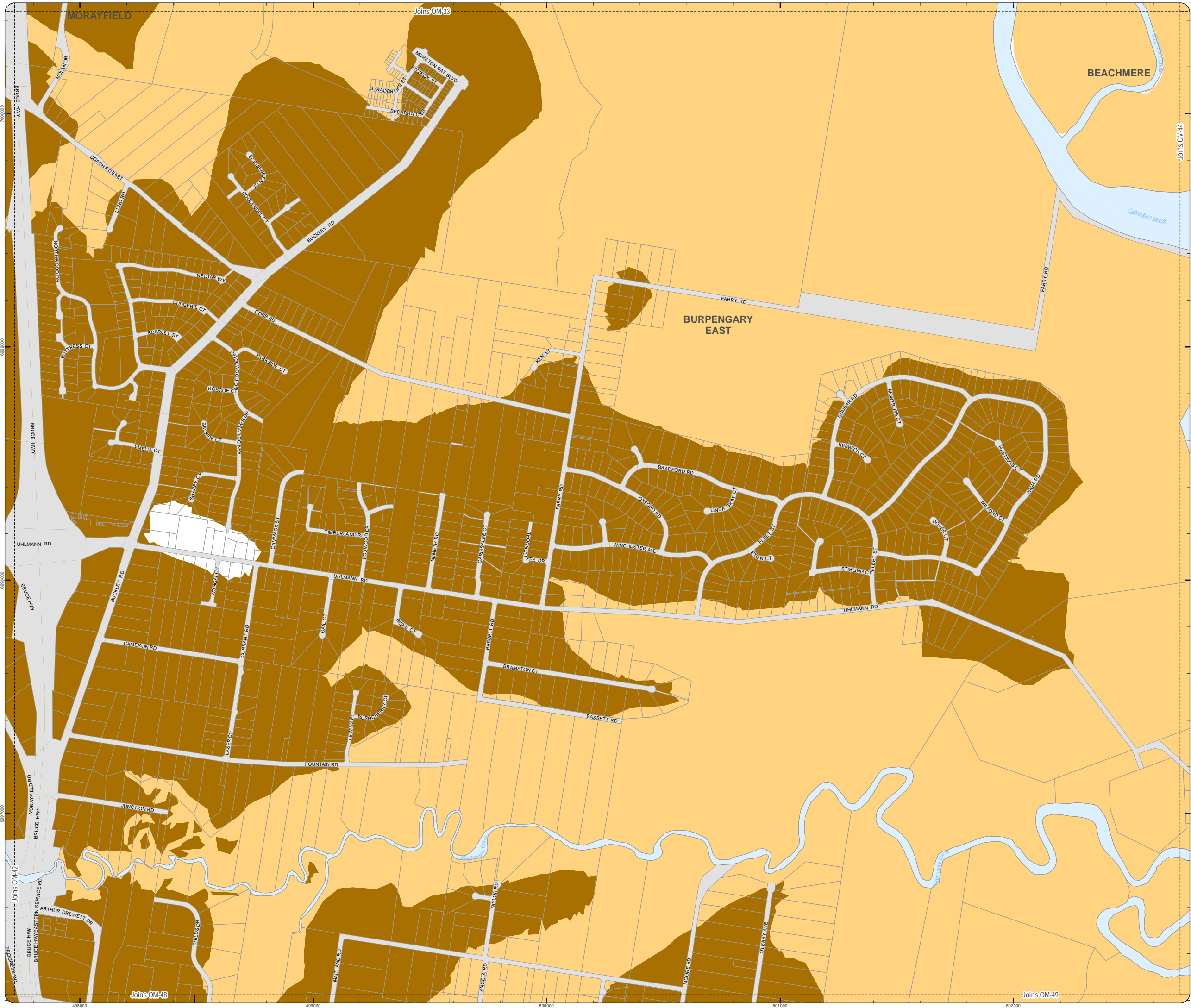


**DISCLAIMER:** Some of the information shown in this document has been provided to Council from external third parties. Council makes no representation and gives no warranty about the accuracy, reliability, completeness or suitability for any particular purpose of the information. Persons should not rely on the information shown in this document to make any decision with financial or legal implications and should instead rely on their own enquiries. To the full extent that it is able to do so in law, Council disclaims all liability (including liability in negligence) for all costs, losses and damages (including indirect and consequential costs, losses and damages) caused by or arising from anyone using or relying on the information shown in this document for any purpose whatsoever. © Copyright Moreton Bay Regional Council 2016

DCDB (Version Nov 2015) is reproduced with the permission of the State of Queensland



**OM-43 ASS  
Overlay Map**



**PLANNING SCHEME  
OVERLAY MAP - ACID SULFATE SOILS**

- Property boundaries
- Potential Acid Sulfate Soils**
  - Land at or below 5m AHD
  - Land above 5m AHD and below 20m AHD

Please read the following notes about this map:

This overlay map only affects you if your property is below 20m AHD, and you wish to develop (e.g. build or extend, change use, subdivide, clear native vegetation, fill or excavate).

This map shows land that is at or below 5m AHD and land between 5m and 20m AHD. These are locations where acid sulfate soils may occur. AHD is Australian height datum, which is the altitude or elevation of the land.

Inclusion in this map does not necessarily mean there are associated requirements.

Refer to the relevant zone code, local plan code and/or development codes for requirements associated with this overlay map.

For further information regarding this overlay map, please refer to the Overlay information sheet on Council's website ([www.moretonbay.qld.gov.au/mbrclplanningscheme](http://www.moretonbay.qld.gov.au/mbrclplanningscheme)) or contact council on 3205 0555.

**Effective from 1 February 2016**

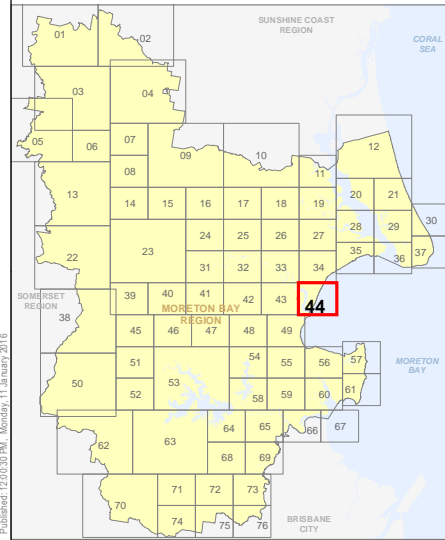
0 200 400 600 Metres

SCALE (A3): 1:15,000

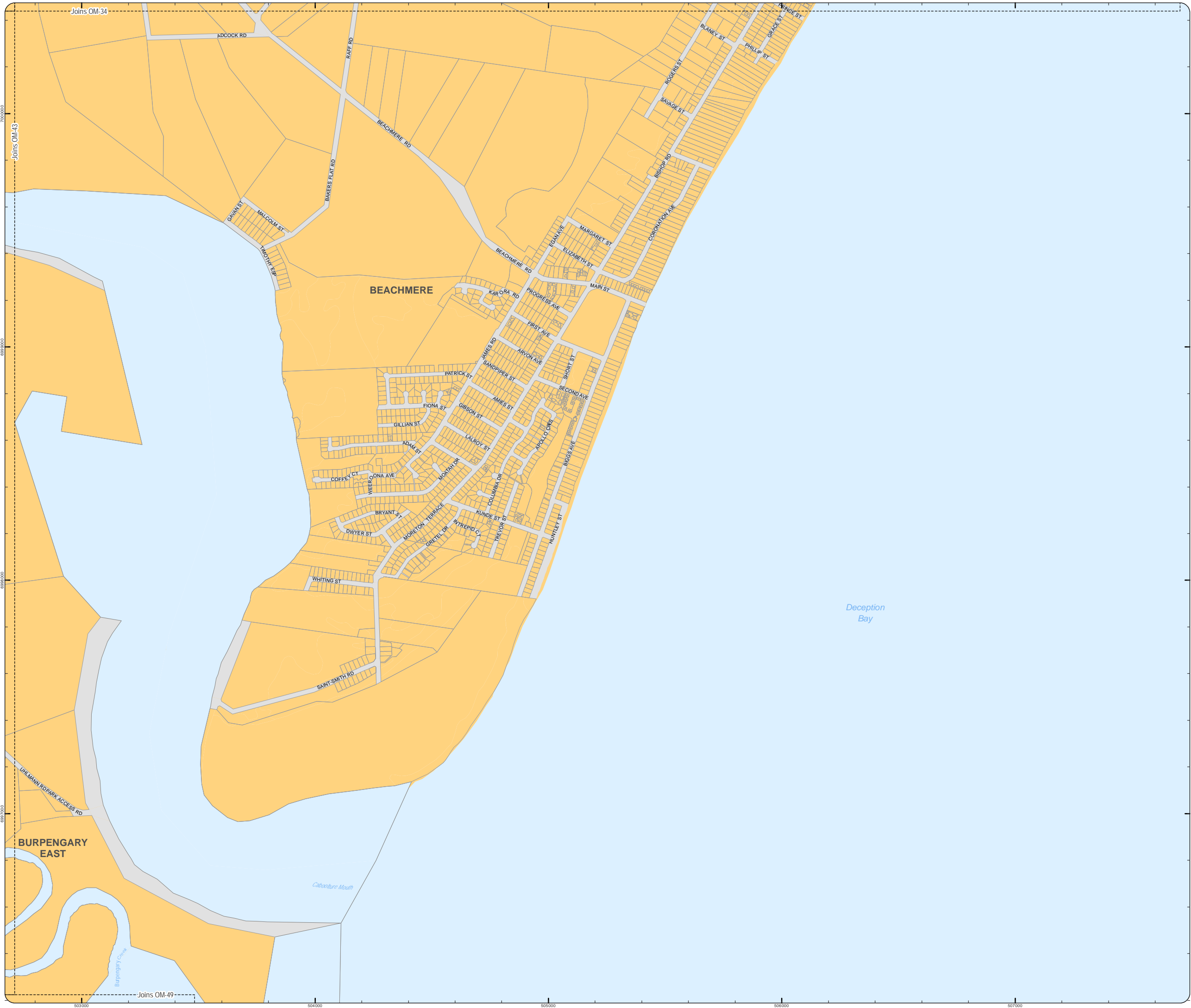
DCDB Version: November 2015  
Projection: Map Grid of Australia, Zone 56  
Horizontal Datum: Geocentric Datum of Australia 1994

**DISCLAIMER:** Some of the information shown in this document has been provided to Council from external third parties. Council makes no representation and gives no warranty about the accuracy, reliability, completeness or suitability for any particular purpose of the information. Persons should not rely on the information shown in this document to make any decision with financial or legal implications and should instead rely on their own enquiries. To the full extent that it is able to do so in law, Council disclaims all liability (including liability in negligence) for all costs, losses and damages (including indirect and consequential costs, losses and damages) caused by or arising from anyone using or relying on the information shown in this document for any purpose whatsoever. © Copyright Moreton Bay Regional Council 2016

DCDB (Version Nov 2015) is reproduced with the permission of the State of Queensland



**OM-44 ASS  
Overlay Map**





**PLANNING SCHEME  
OVERLAY MAP - ACID SULFATE SOILS**

Property boundaries

- Potential Acid Sulfate Soils
- Land at or below 5m AHD
  - Land above 5m AHD and below 20m AHD

Please read the following notes about this map:

This overlay map only affects you if your property is below 20m AHD, and you wish to develop (e.g. build or extend, change use, subdivide, clear native vegetation, fill or excavate).

This map shows land that is at or below 5m AHD and land between 5m and 20m AHD. These are locations where acid sulfate soils may occur. AHD is Australian height datum, which is the altitude or elevation of the land.

Inclusion in this map does not necessarily mean there are associated requirements.

Refer to the relevant zone code, local plan code and/or development codes for requirements associated with this overlay map.

For further information regarding this overlay map, please refer to the Overlay information sheet on Council's website ([www.moretonbay.qld.gov.au/mbrclplanningscheme](http://www.moretonbay.qld.gov.au/mbrclplanningscheme)) or contact council on 3205 0555.

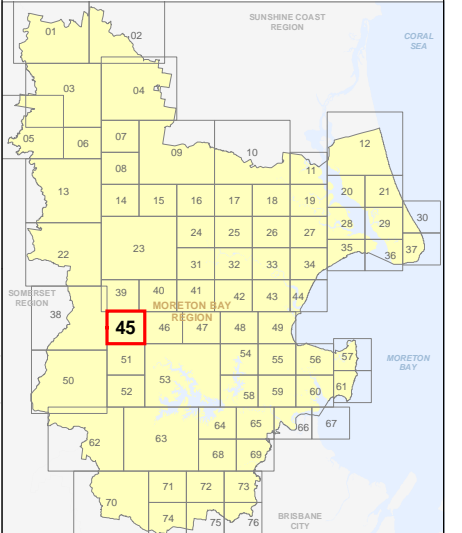
**Effective from 1 February 2016**

0 200 400 600 Metres

SCALE (A3): 1:15,000  
DCDB Version: November 2015  
Projection: Map Grid of Australia, Zone 56  
Horizontal Datum: Geocentric Datum of Australia 1994

**DISCLAIMER:** Some of the information shown in this document has been provided to Council from external third parties. Council makes no representation and gives no warranty about the accuracy, reliability, completeness or suitability for any particular purpose of the information. Persons should not rely on the information shown in this document to make any decision with financial or legal implications and should instead rely on their own enquiries. To the full extent that it is able to do so in law, Council disclaims all liability (including liability in negligence) for all costs, losses and damages (including indirect and consequential costs, losses and damages) caused by or arising from anyone using or relying on the information shown in this document for any purpose whatsoever. © Copyright Moreton Bay Regional Council 2016




DCDB (Version Nov 2015) is reproduced with the permission of the State of Queensland



**OM-45 ASS  
Overlay Map**



**PLANNING SCHEME  
OVERLAY MAP - ACID SULFATE SOILS**

-  Property boundaries
- Potential Acid Sulfate Soils**
-  Land at or below 5m AHD
-  Land above 5m AHD and below 20m AHD

Please read the following notes about this map:

This overlay map only affects you if your property is below 20m AHD, and you wish to develop (e.g. build or extend, change use, subdivide, clear native vegetation, fill or excavate).

This map shows land that is at or below 5m AHD and land between 5m and 20m AHD. These are locations where acid sulfate soils may occur. AHD is Australian height datum, which is the altitude or elevation of the land.

Inclusion in this map does not necessarily mean there are associated requirements.

Refer to the relevant zone code, local plan code and/or development codes for requirements associated with this overlay map.

For further information regarding this overlay map, please refer to the Overlay information sheet on Council's website ([www.moretonbay.qld.gov.au/mbrclplanningscheme](http://www.moretonbay.qld.gov.au/mbrclplanningscheme)) or contact council on 3205 0555.

**Effective from 1 February 2016**

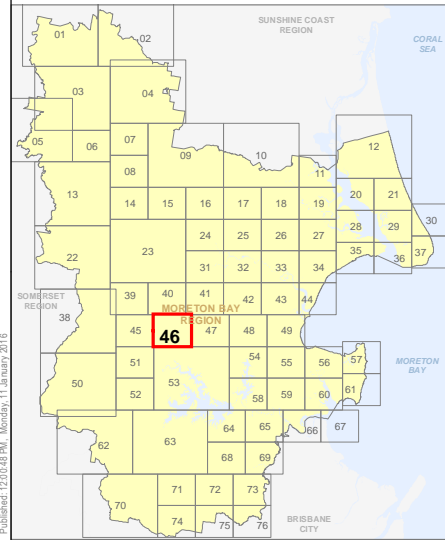
0 200 400 600 Metres

SCALE (A3): 1:15,000

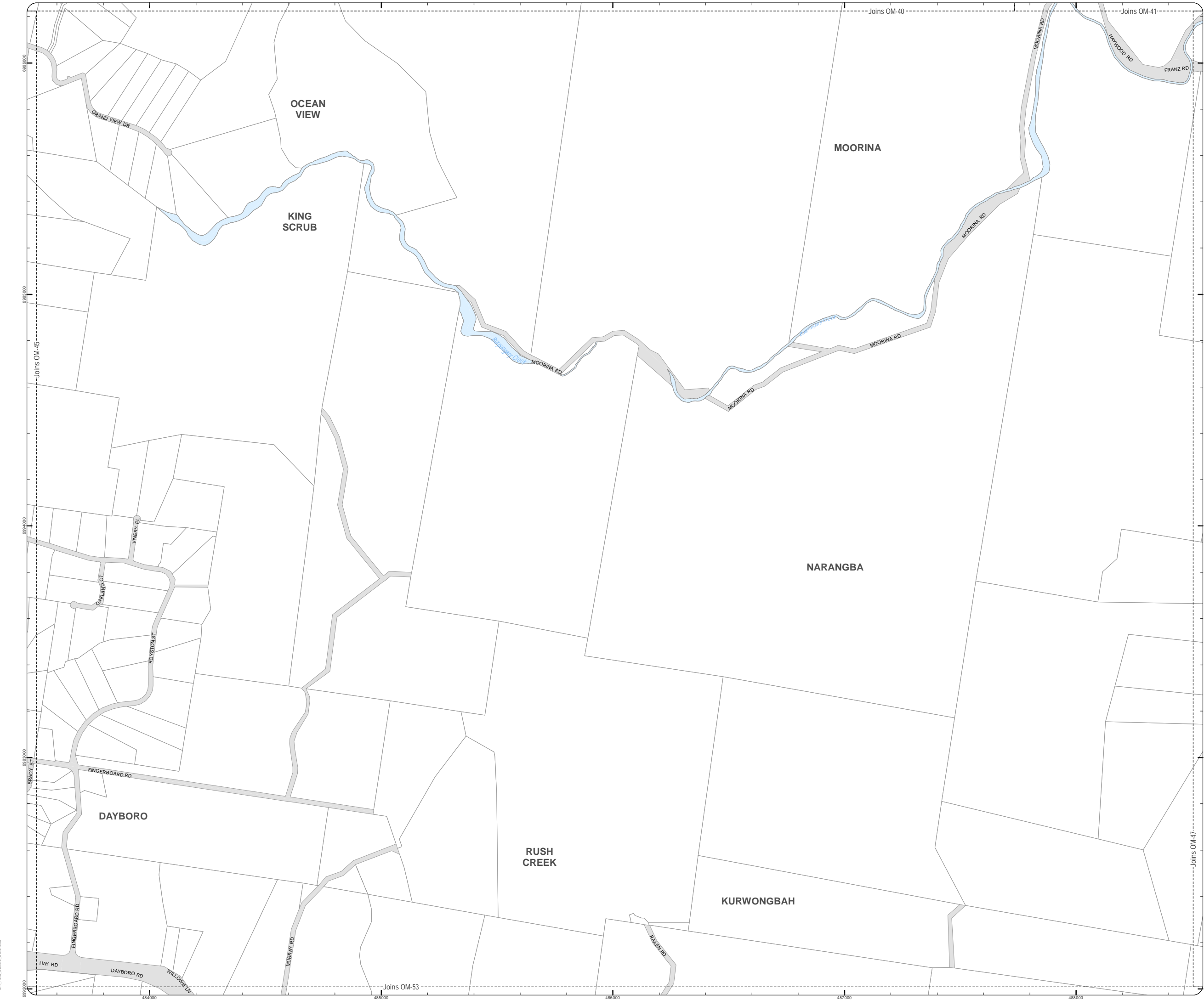
DCDB Version: November 2015  
 Projection: Map Grid of Australia, Zone 56  
 Horizontal Datum: Geocentric Datum of Australia 1994

**DISCLAIMER:** Some of the information shown in this document has been provided to Council from external third parties. Council makes no representation and gives no warranty about the accuracy, reliability, completeness or suitability for any particular purpose of the information. Persons should not rely on the information shown in this document to make any decision with financial or legal implications and should instead rely on their own enquiries. To the full extent that it is able to do so in law, Council disclaims all liability (including liability in negligence) for all costs, losses and damages (including indirect and consequential costs, losses and damages) caused by or arising from anyone using or relying on the information shown in this document for any purpose whatsoever. © Copyright Moreton Bay Regional Council 2016

DCDB (Version Nov 2015) is reproduced with the permission of the State of Queensland



**OM-46 ASS  
Overlay Map**



OM\_Acid\_Sulfate\_Soils.mxd



**PLANNING SCHEME  
OVERLAY MAP - ACID SULFATE SOILS**

□ Property boundaries

- Potential Acid Sulfate Soils
- Land at or below 5m AHD
  - Land above 5m AHD and below 20m AHD

Please read the following notes about this map:

This overlay map only affects you if your property is below 20m AHD, and you wish to develop (e.g. build or extend, change use, subdivide, clear native vegetation, fill or excavate).

This map shows land that is at or below 5m AHD and land between 5m and 20m AHD. These are locations where acid sulfate soils may occur. AHD is Australian height datum, which is the altitude or elevation of the land.

Inclusion in this map does not necessarily mean there are associated requirements.

Refer to the relevant zone code, local plan code and/or development codes for requirements associated with this overlay map.

For further information regarding this overlay map, please refer to the Overlay information sheet on Council's website ([www.moretonbay.qld.gov.au/mbrclplanningscheme](http://www.moretonbay.qld.gov.au/mbrclplanningscheme)) or contact council on 3205 0555.

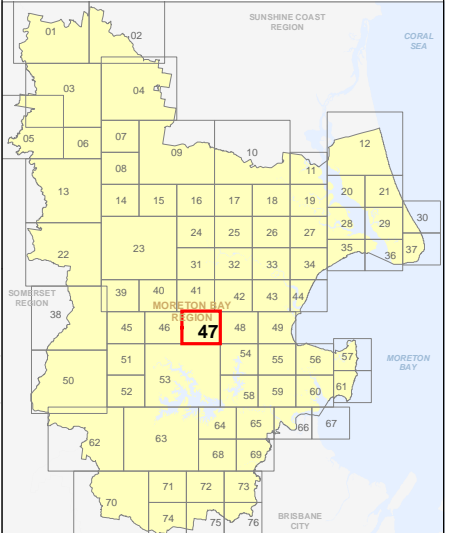
**Effective from 1 February 2016**

0 200 400 600 Metres

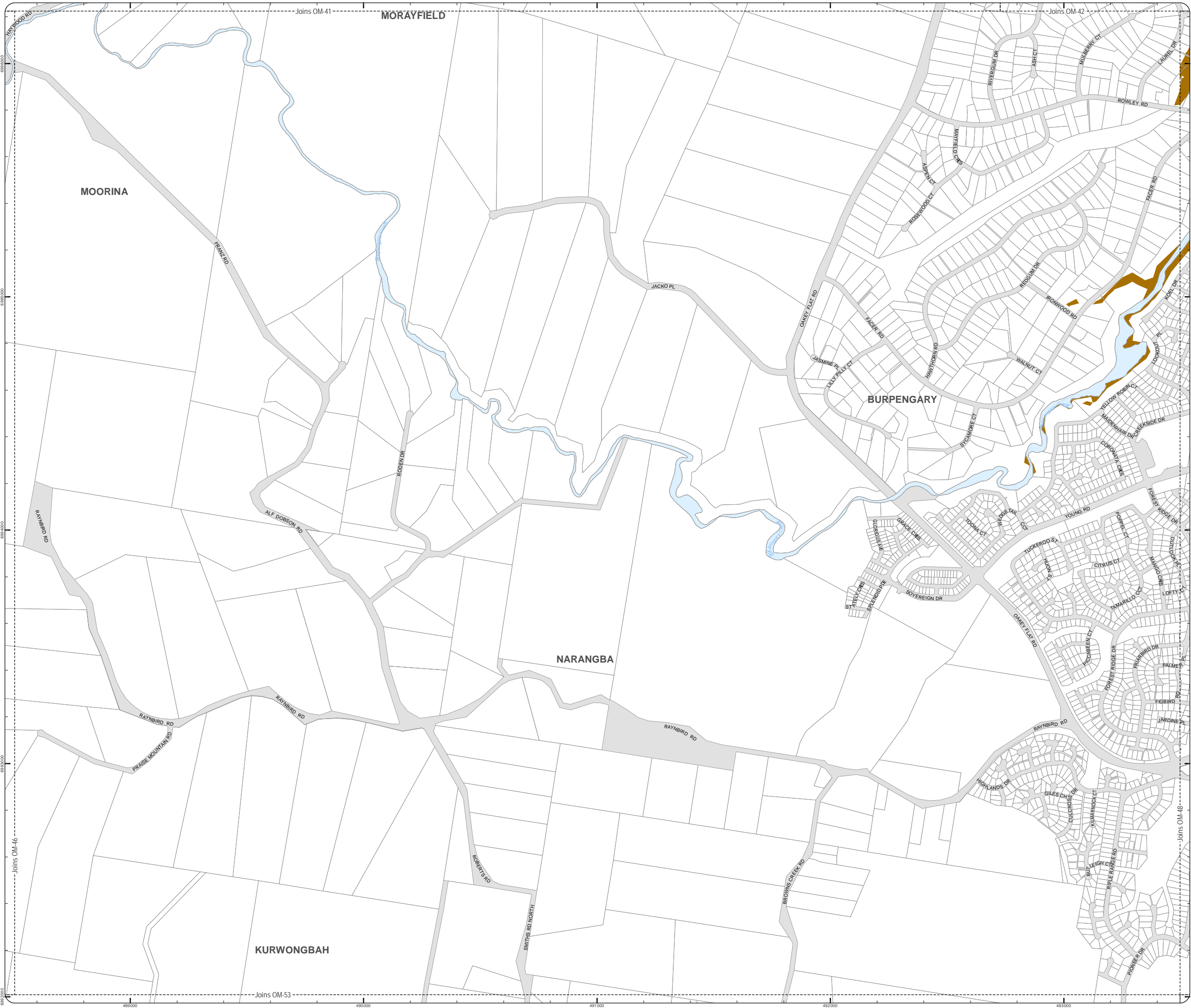
SCALE (A3): 1:15,000  
DCDB Version: November 2015  
Projection: Map Grid of Australia, Zone 56  
Horizontal Datum: Geocentric Datum of Australia 1994

**DISCLAIMER:** Some of the information shown in this document has been provided to Council from external third parties. Council makes no representation and gives no warranty about the accuracy, reliability, completeness or suitability for any particular purpose of the information. Persons should not rely on the information shown in this document to make any decision with financial or legal implications and should instead rely on their own enquiries. To the full extent that it is able to do so in law, Council disclaims all liability (including liability in negligence) for all costs, losses and damages (including indirect and consequential costs, losses and damages) caused by or arising from anyone using or relying on the information shown in this document for any purpose whatsoever. © Copyright Moreton Bay Regional Council 2016

DCDB (Version Nov 2015) is reproduced with the permission of the State of Queensland






**OM-47 ASS  
Overlay Map**





**PLANNING SCHEME  
OVERLAY MAP - ACID SULFATE SOILS**

-  Property boundaries
- Potential Acid Sulfate Soils**
-  Land at or below 5m AHD
-  Land above 5m AHD and below 20m AHD

Please read the following notes about this map:

This overlay map only affects you if your property is below 20m AHD, and you wish to develop (e.g. build or extend, change use, subdivide, clear native vegetation, fill or excavate).

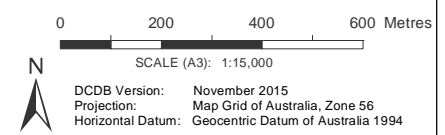
This map shows land that is at or below 5m AHD and land between 5m and 20m AHD. These are locations where acid sulfate soils may occur. AHD is Australian height datum, which is the altitude or elevation of the land.

Inclusion in this map does not necessarily mean there are associated requirements.

Refer to the relevant zone code, local plan code and/or development codes for requirements associated with this overlay map.

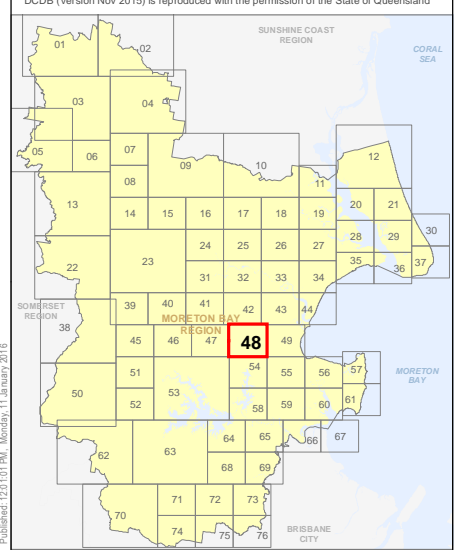
For further information regarding this overlay map, please refer to the Overlay information sheet on Council's website ([www.moretonbay.qld.gov.au/mbr/planningscheme](http://www.moretonbay.qld.gov.au/mbr/planningscheme)) or contact council on 3205 0555.

**Effective from 1 February 2016**



**DISCLAIMER:** Some of the information shown in this document has been provided to Council from external third parties. Council makes no representation and gives no warranty about the accuracy, reliability, completeness or suitability for any particular purpose of the information. Persons should not rely on the information shown in this document to make any decision with financial or legal implications and should instead rely on their own enquiries. To the full extent that it is able to do so in law, Council disclaims all liability (including liability in negligence) for all costs, losses and damages (including indirect and consequential costs, losses and damages) caused by or arising from anyone using or relying on the information shown in this document for any purpose whatsoever. © Copyright Moreton Bay Regional Council 2016

DCDB (Version Nov 2015) is reproduced with the permission of the State of Queensland



**OM-48 ASS  
Overlay Map**





**PLANNING SCHEME**  
**OVERLAY MAP - ACID SULFATE SOILS**

Property boundaries

- Potential Acid Sulfate Soils
- Land at or below 5m AHD
  - Land above 5m AHD and below 20m AHD

Please read the following notes about this map:

This overlay map only affects you if your property is below 20m AHD, and you wish to develop (e.g. build or extend, change use, subdivide, clear native vegetation, fill or excavate).

This map shows land that is at or below 5m AHD and land between 5m and 20m AHD. These are locations where acid sulfate soils may occur. AHD is Australian height datum, which is the altitude or elevation of the land.

Inclusion in this map does not necessarily mean there are associated requirements.

Refer to the relevant zone code, local plan code and/or development codes for requirements associated with this overlay map.

For further information regarding this overlay map, please refer to the Overlay information sheet on Council's website ([www.moretonbay.qld.gov.au/mbrclplanningscheme](http://www.moretonbay.qld.gov.au/mbrclplanningscheme)) or contact council on 3205 0555.

**Effective from 1 February 2016**

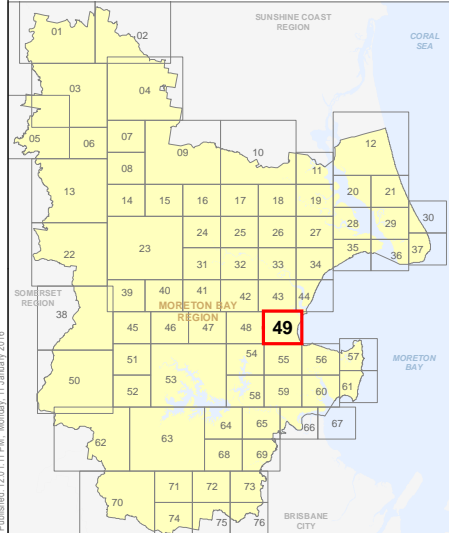
0 200 400 600 Metres

SCALE (A3): 1:15,000

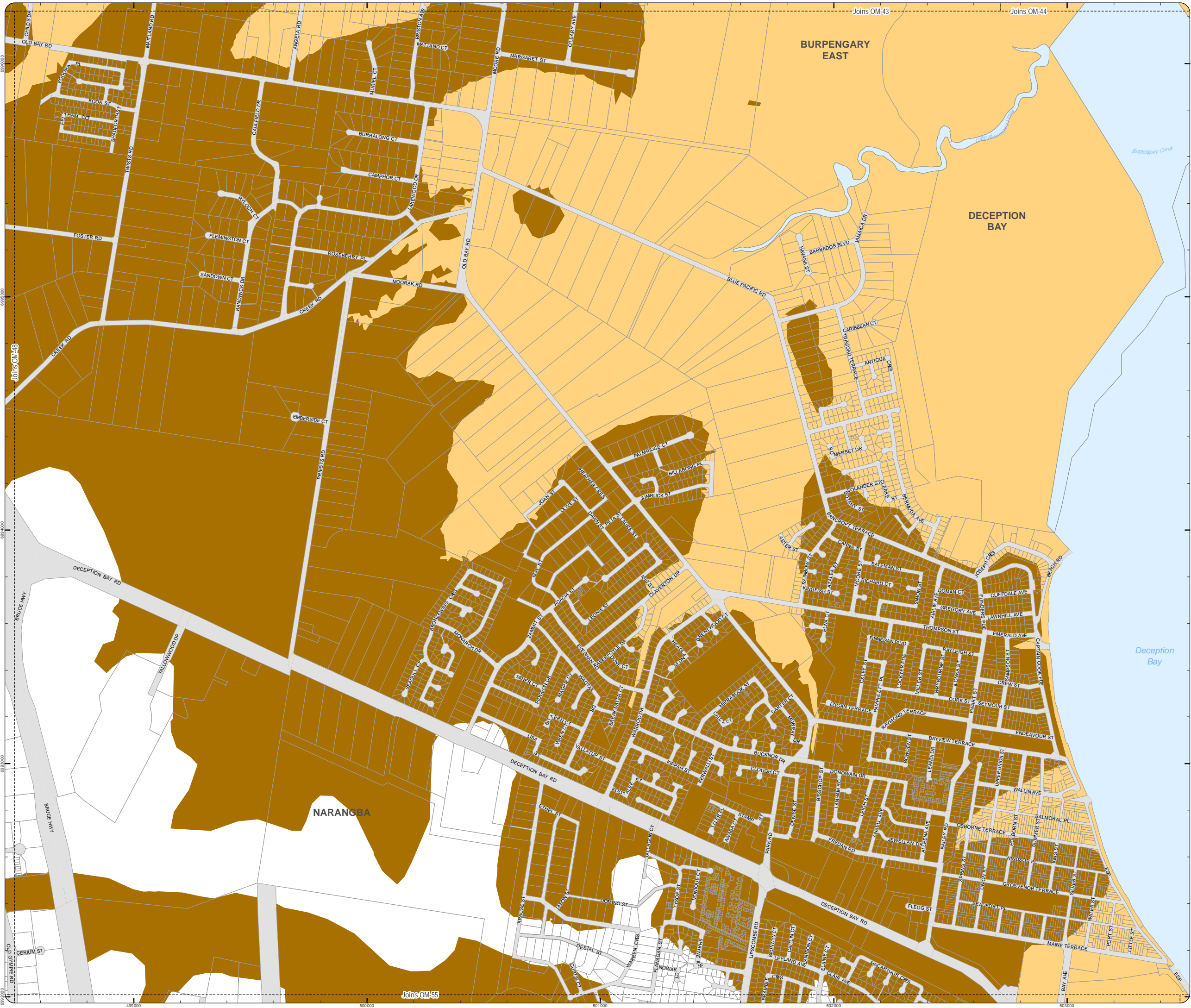
DCDB Version: November 2015  
Projection: Map Grid of Australia, Zone 56  
Horizontal Datum: Geocentric Datum of Australia 1994

**DISCLAIMER:** Some of the information shown in this document has been provided to Council from external third parties. Council makes no representation and gives no warranty about the accuracy, reliability, completeness or suitability for any particular purpose of the information. Persons should not rely on the information shown in this document to make any decision with financial or legal implications and should instead rely on their own enquiries. To the full extent that it is able to do so in law, Council disclaims all liability (including liability in negligence) for all costs, losses and damages (including indirect and consequential costs, losses and damages) caused by or arising from anyone using or relying on the information shown in this document for any purpose whatsoever. © Copyright Moreton Bay Regional Council 2016

DCDB (Version Nov 2015) is reproduced with the permission of the State of Queensland



**OM-49 ASS**  
**Overlay Map**



**PLANNING SCHEME  
OVERLAY MAP - ACID SULFATE SOILS**

- Property boundaries
- Potential Acid Sulfate Soils
  - Land at or below 5m AHD
  - Land above 5m AHD and below 20m AHD

Please read the following notes about this map:

This overlay map only affects you if your property is below 20m AHD, and you wish to develop (e.g. build or extend, change use, subdivide, clear native vegetation, fill or excavate).

This map shows land that is at or below 5m AHD and land between 5m and 20m AHD. These are locations where acid sulfate soils may occur. AHD is Australian height datum, which is the altitude or elevation of the land.

Inclusion in this map does not necessarily mean there are associated requirements.

Refer to the relevant zone code, local plan code and/or development codes for requirements associated with this overlay map.

For further information regarding this overlay map, please refer to the Overlay information sheet on Council's website ([www.moretonbay.qld.gov.au/mbrplanningscheme](http://www.moretonbay.qld.gov.au/mbrplanningscheme)) or contact council on 3205 0555.

**Effective from 1 February 2016**

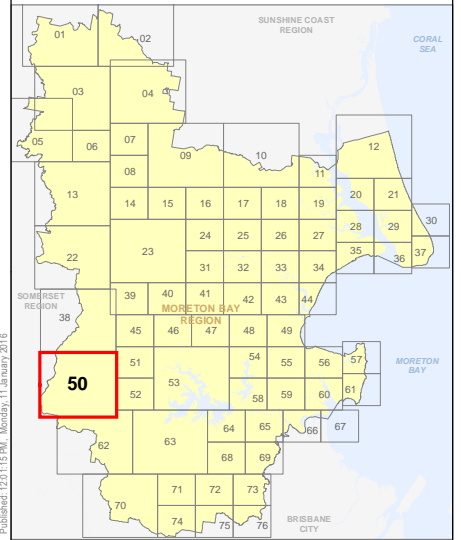
0 400 800 1,200 Metres

SCALE (A3): 1:30,000

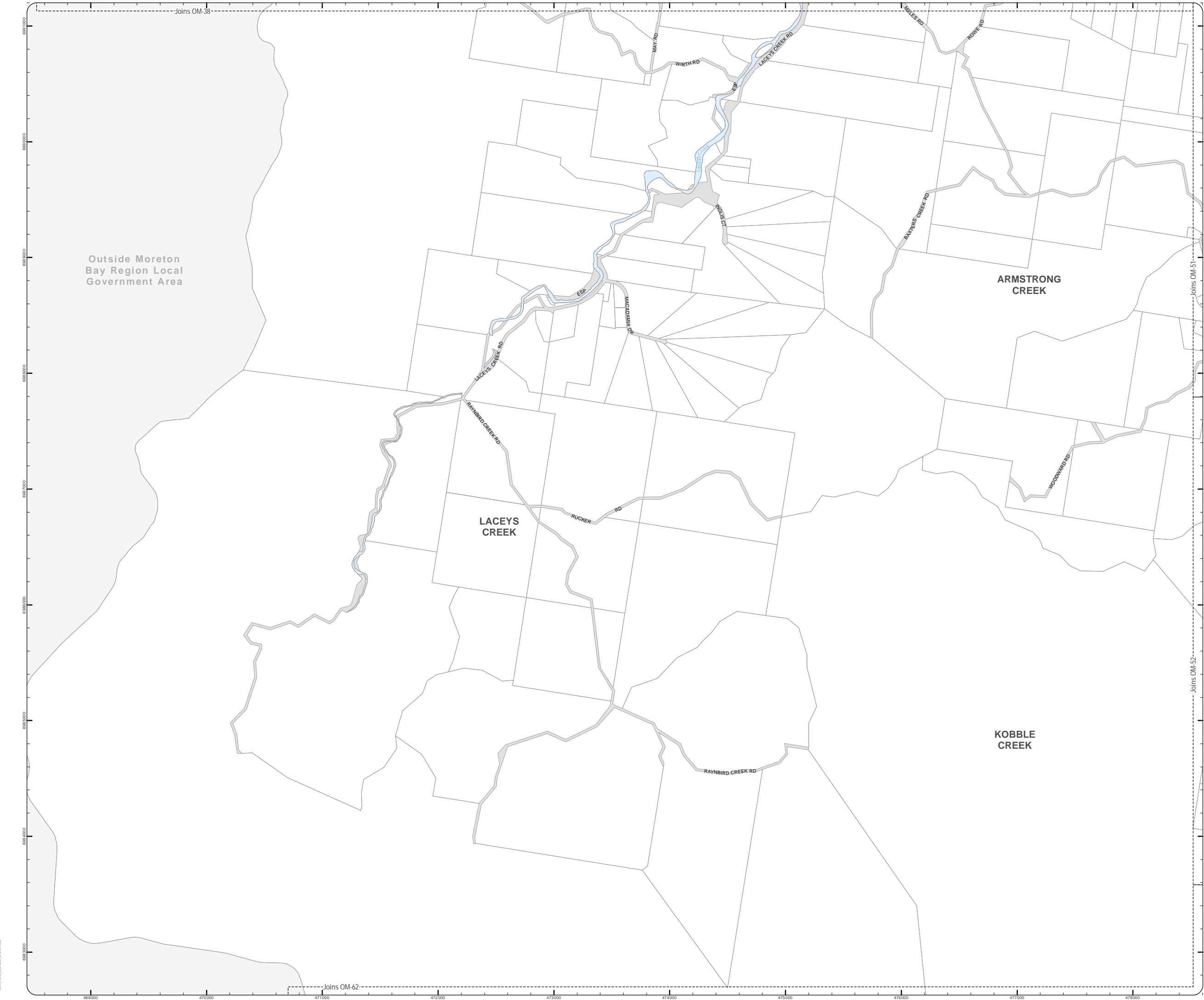
DCDB Version: November 2015  
 Projection: Map Grid of Australia, Zone 56  
 Horizontal Datum: Geocentric Datum of Australia 1994

**DISCLAIMER:** Some of the information shown in this document has been provided to Council from external third parties. Council makes no representation and gives no warranty about the accuracy, reliability, completeness or suitability for any particular purpose of the information. Persons should not rely on the information shown in this document to make any decision with financial or legal implications and should instead rely on their own enquiries. To the full extent that it is able to do so in law, Council disclaims all liability (including liability in negligence) for all costs, losses and damages (including indirect and consequential costs, losses and damages) caused by or arising from anyone using or relying on the information shown in this document for any purpose whatsoever. © Copyright Moreton Bay Regional Council 2016

DCDB (Version Nov 2015) is reproduced with the permission of the State of Queensland



**OM-50 ASS  
Overlay Map**





**PLANNING SCHEME  
OVERLAY MAP - ACID SULFATE SOILS**

□ Property boundaries

- Potential Acid Sulfate Soils
- Land at or below 5m AHD
  - Land above 5m AHD and below 20m AHD

Please read the following notes about this map:

This overlay map only affects you if your property is below 20m AHD, and you wish to develop (e.g. build or extend, change use, subdivide, clear native vegetation, fill or excavate).

This map shows land that is at or below 5m AHD and land between 5m and 20m AHD. These are locations where acid sulfate soils may occur. AHD is Australian height datum, which is the altitude or elevation of the land.

Inclusion in this map does not necessarily mean there are associated requirements.

Refer to the relevant zone code, local plan code and/or development codes for requirements associated with this overlay map.

For further information regarding this overlay map, please refer to the Overlay information sheet on Council's website ([www.moretonbay.qld.gov.au/mbr/planningscheme](http://www.moretonbay.qld.gov.au/mbr/planningscheme)) or contact council on 3205 0555.

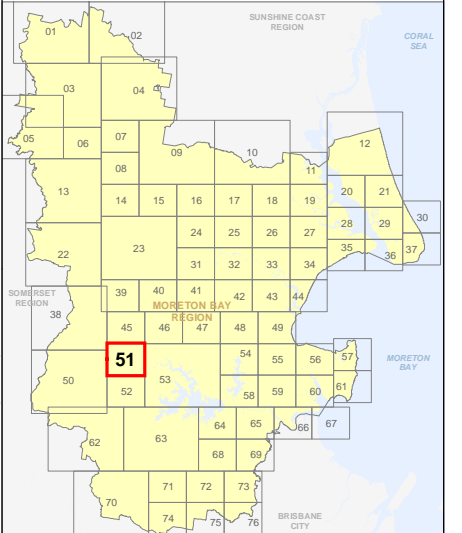
**Effective from 1 February 2016**

0 200 400 600 Metres

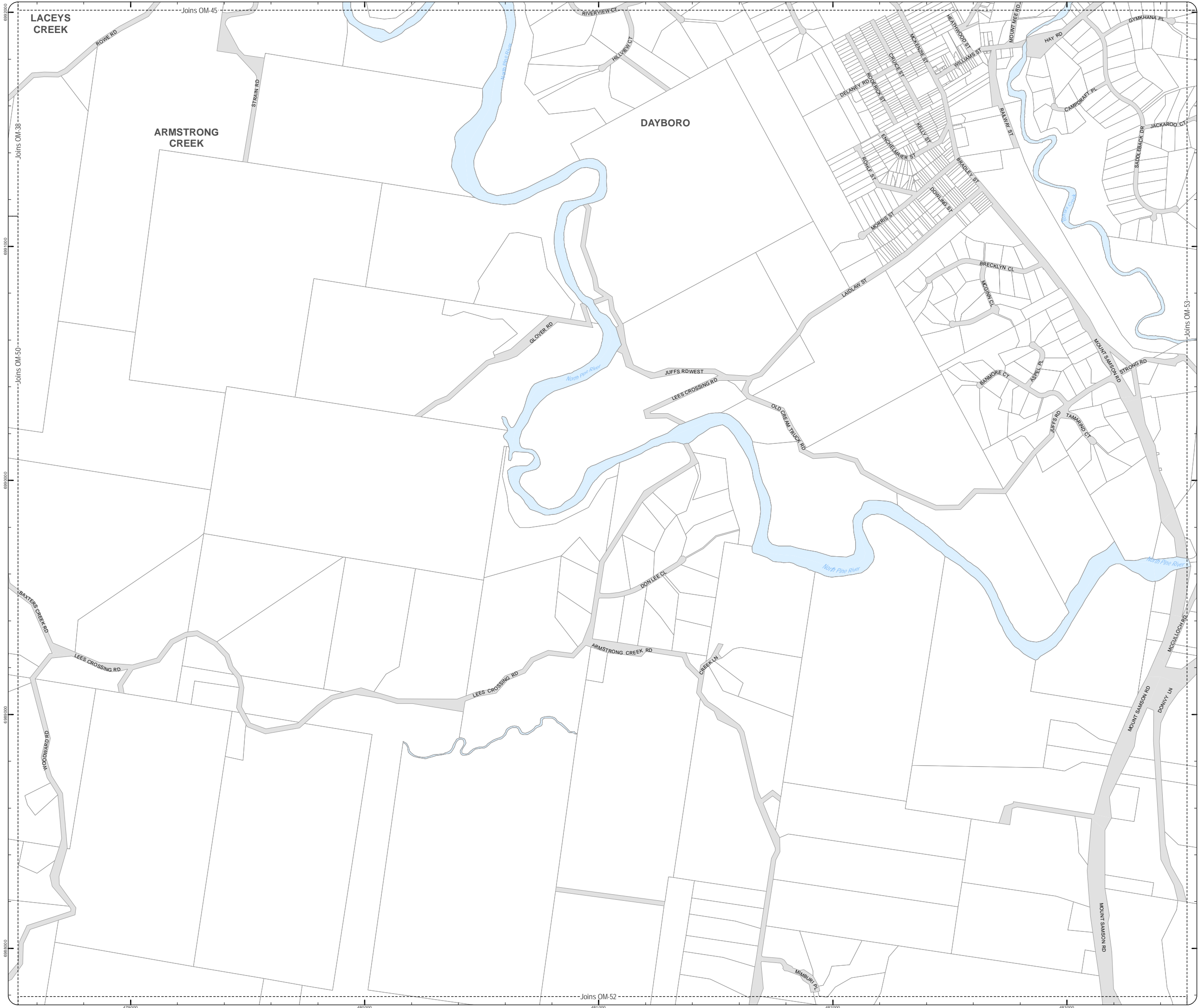
SCALE (A3): 1:15,000  
 DCDB Version: November 2015  
 Projection: Map Grid of Australia, Zone 56  
 Horizontal Datum: Geocentric Datum of Australia 1994

**DISCLAIMER:** Some of the information shown in this document has been provided to Council from external third parties. Council makes no representation and gives no warranty about the accuracy, reliability, completeness or suitability for any particular purpose of the information. Persons should not rely on the information shown in this document to make any decision with financial or legal implications and should instead rely on their own enquiries. To the full extent that it is able to do so in law, Council disclaims all liability (including liability in negligence) for all costs, losses and damages (including indirect and consequential costs, losses and damages) caused by or arising from anyone using or relying on the information shown in this document for any purpose whatsoever. © Copyright Moreton Bay Regional Council 2016

DCDB (Version Nov 2015) is reproduced with the permission of the State of Queensland



**OM-51 ASS  
Overlay Map**



**PLANNING SCHEME  
OVERLAY MAP - ACID SULFATE SOILS**

- Property boundaries
- Potential Acid Sulfate Soils**
- Land at or below 5m AHD
- Land above 5m AHD and below 20m AHD

Please read the following notes about this map:

This overlay map only affects you if your property is below 20m AHD, and you wish to develop (e.g. build or extend, change use, subdivide, clear native vegetation, fill or excavate).

This map shows land that is at or below 5m AHD and land between 5m and 20m AHD. These are locations where acid sulfate soils may occur. AHD is Australian height datum, which is the altitude or elevation of the land.

Inclusion in this map does not necessarily mean there are associated requirements.

Refer to the relevant zone code, local plan code and/or development codes for requirements associated with this overlay map.

For further information regarding this overlay map, please refer to the Overlay information sheet on Council's website ([www.moretonbay.qld.gov.au/mbrplanningscheme](http://www.moretonbay.qld.gov.au/mbrplanningscheme)) or contact council on 3205 0555.

**Effective from 1 February 2016**

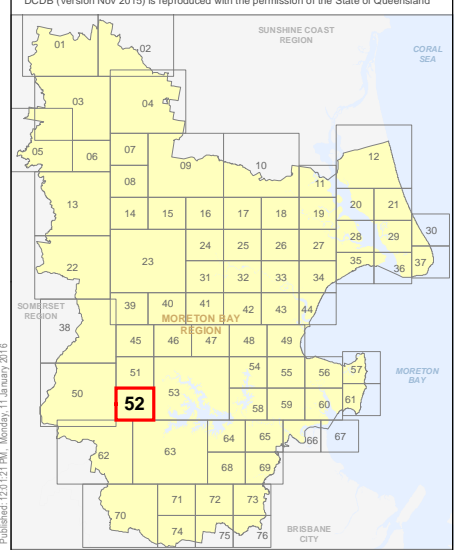
0 200 400 600 Metres

SCALE (A3): 1:15,000

DCDB Version: November 2015  
 Projection: Map Grid of Australia, Zone 56  
 Horizontal Datum: Geocentric Datum of Australia 1994

**DISCLAIMER:** Some of the information shown in this document has been provided to Council from external third parties. Council makes no representation and gives no warranty about the accuracy, reliability, completeness or suitability for any particular purpose of the information. Persons should not rely on the information shown in this document to make any decision with financial or legal implications and should instead rely on their own enquiries. To the full extent that it is able to do so in law, Council disclaims all liability (including liability in negligence) for all costs, losses and damages (including indirect and consequential costs, losses and damages) caused by or arising from anyone using or relying on the information shown in this document for any purpose whatsoever. © Copyright Moreton Bay Regional Council 2016

DCDB (Version Nov 2015) is reproduced with the permission of the State of Queensland



**OM-52 ASS  
Overlay Map**



**PLANNING SCHEME  
OVERLAY MAP - ACID SULFATE SOILS**

- Property boundaries
- Potential Acid Sulfate Soils**
- Land at or below 5m AHD
- Land above 5m AHD and below 20m AHD

Please read the following notes about this map:

This overlay map only affects you if your property is below 20m AHD, and you wish to develop (e.g. build or extend, change use, subdivide, clear native vegetation, fill or excavate).

This map shows land that is at or below 5m AHD and land between 5m and 20m AHD. These are locations where acid sulfate soils may occur. AHD is Australian height datum, which is the altitude or elevation of the land.

Inclusion in this map does not necessarily mean there are associated requirements.

Refer to the relevant zone code, local plan code and/or development codes for requirements associated with this overlay map.

For further information regarding this overlay map, please refer to the Overlay information sheet on Council's website ([www.moretonbay.qld.gov.au/mbrplanningscheme](http://www.moretonbay.qld.gov.au/mbrplanningscheme)) or contact council on 3205 0555.

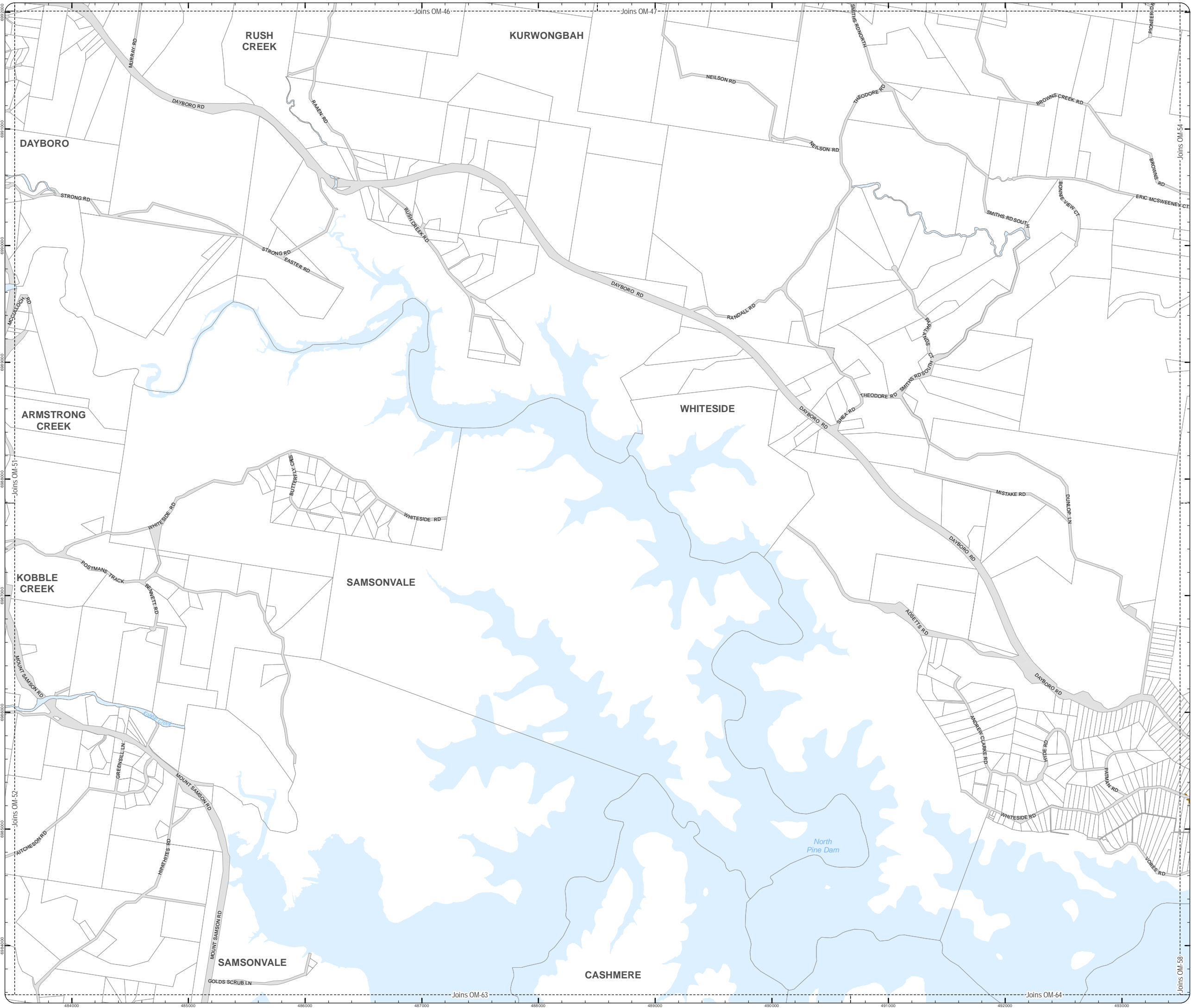
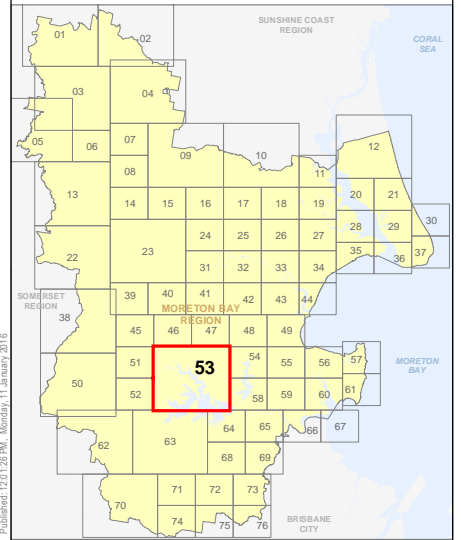
**Effective from 1 February 2016**



DCDB Version: November 2015  
 Projection: Map Grid of Australia, Zone 56  
 Horizontal Datum: Geocentric Datum of Australia 1994

**DISCLAIMER:** Some of the information shown in this document has been provided to Council from external third parties. Council makes no representation and gives no warranty about the accuracy, reliability, completeness or suitability for any particular purpose of the information. Persons should not rely on the information shown in this document to make any decision with financial or legal implications and should instead rely on their own enquiries. To the full extent that it is able to do so in law, Council disclaims all liability (including liability in negligence) for all costs, losses and damages (including indirect and consequential costs, losses and damages) caused by or arising from anyone using or relying on the information shown in this document for any purpose whatsoever. © Copyright Moreton Bay Regional Council 2016

DCDB (Version Nov 2015) is reproduced with the permission of the State of Queensland





**PLANNING SCHEME  
OVERLAY MAP - ACID SULFATE SOILS**

□ Property boundaries

- Potential Acid Sulfate Soils
- Land at or below 5m AHD
  - Land above 5m AHD and below 20m AHD

Please read the following notes about this map:

This overlay map only affects you if your property is below 20m AHD, and you wish to develop (e.g. build or extend, change use, subdivide, clear native vegetation, fill or excavate).

This map shows land that is at or below 5m AHD and land between 5m and 20m AHD. These are locations where acid sulfate soils may occur. AHD is Australian height datum, which is the altitude or elevation of the land.

Inclusion in this map does not necessarily mean there are associated requirements.

Refer to the relevant zone code, local plan code and/or development codes for requirements associated with this overlay map.

For further information regarding this overlay map, please refer to the Overlay information sheet on Council's website ([www.moretonbay.qld.gov.au/mbrplanningscheme](http://www.moretonbay.qld.gov.au/mbrplanningscheme)) or contact council on 3205 0555.

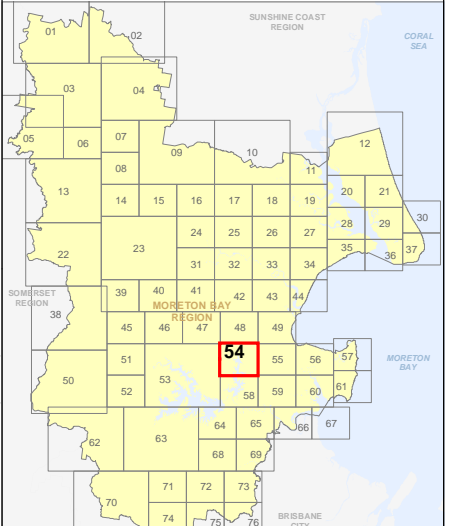
**Effective from 1 February 2016**

0 200 400 600 Metres

SCALE (A3): 1:15,000  
 DCDB Version: November 2015  
 Projection: Map Grid of Australia, Zone 56  
 Horizontal Datum: Geocentric Datum of Australia 1994

**DISCLAIMER:** Some of the information shown in this document has been provided to Council from external third parties. Council makes no representation and gives no warranty about the accuracy, reliability, completeness or suitability for any particular purpose of the information. Persons should not rely on the information shown in this document to make any decision with financial or legal implications and should instead rely on their own enquiries. To the full extent that it is able to do so in law, Council disclaims all liability (including liability in negligence) for all costs, losses and damages (including indirect and consequential costs, losses and damages) caused by or arising from anyone using or relying on the information shown in this document for any purpose whatsoever. © Copyright Moreton Bay Regional Council 2016

DCDB (Version Nov 2015) is reproduced with the permission of the State of Queensland



**OM-54 ASS  
Overlay Map**





**PLANNING SCHEME  
OVERLAY MAP - ACID SULFATE SOILS**

- Property boundaries
- North Lakes Locality

- Potential Acid Sulfate Soils
- Land at or below 5m AHD
  - Land above 5m AHD and below 20m AHD

Please read the following notes about this map:  
This overlay map only affects you if your property is below 20m AHD, and you wish to develop (e.g. build or extend, change use, subdivide, clear native vegetation, fill or excavate).

This map shows land that is at or below 5m AHD and land between 5m and 20m AHD. These are locations where acid sulfate soils may occur. AHD is Australian height datum, which is the altitude or elevation of the land.

Inclusion in this map does not necessarily mean there are associated requirements.

Refer to the relevant zone code, local plan code and/or development codes for requirements associated with this overlay map.

For further information regarding this overlay map, please refer to the Overlay information sheet on Council's website ([www.moretonbay.qld.gov.au/mbrplanningscheme](http://www.moretonbay.qld.gov.au/mbrplanningscheme)) or contact council on 3205 0555.

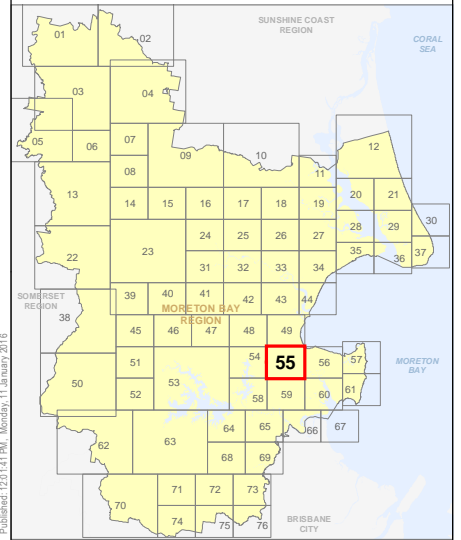
**Effective from 1 February 2016**



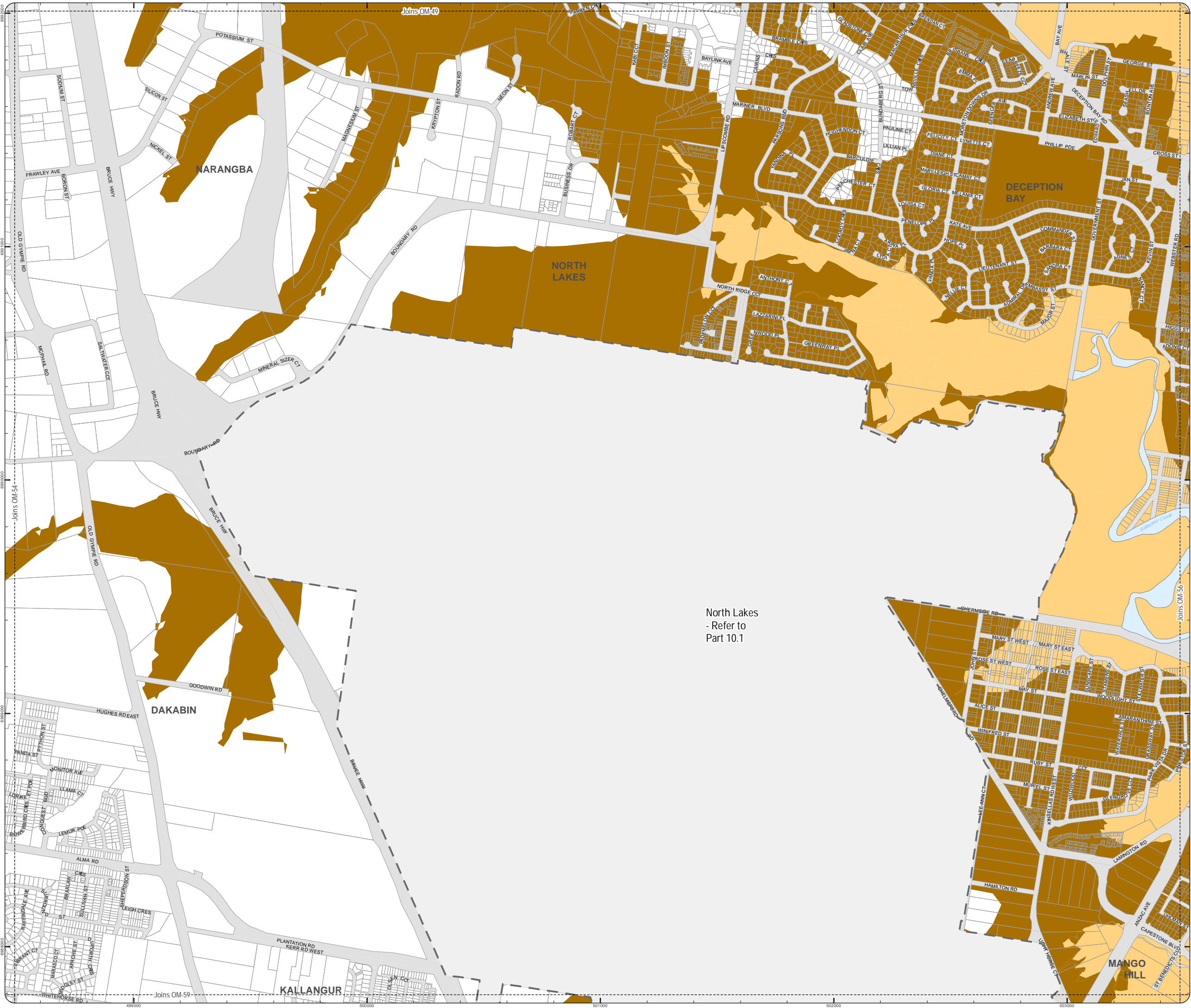
DCDB Version: November 2015  
Projection: Map Grid of Australia, Zone 56  
Horizontal Datum: Geocentric Datum of Australia 1994

**DISCLAIMER:** Some of the information shown in this document has been provided to Council from external third parties. Council makes no representation and gives no warranty about the accuracy, reliability, completeness or suitability for any particular purpose of the information. Persons should not rely on the information shown in this document to make any decision with financial or legal implications and should instead rely on their own enquiries. To the full extent that it is able to do so in law, Council disclaims all liability (including liability in negligence) for all costs, losses and damages (including indirect and consequential costs, losses and damages) caused by or arising from anyone using or relying on the information shown in this document for any purpose whatsoever. © Copyright Moreton Bay Regional Council 2016

DCDB (Version Nov 2015) is reproduced with the permission of the State of Queensland



**OM-55 ASS  
Overlay Map**



North Lakes  
- Refer to  
Part 10.1



**PLANNING SCHEME**  
**OVERLAY MAP - ACID SULFATE SOILS**

- Property boundaries
- Potential Acid Sulfate Soils**
  - Land at or below 5m AHD
  - Land above 5m AHD and below 20m AHD

Please read the following notes about this map:

This overlay map only affects you if your property is below 20m AHD, and you wish to develop (e.g. build or extend, change use, subdivide, clear native vegetation, fill or excavate).

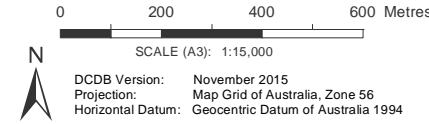
This map shows land that is at or below 5m AHD and land between 5m and 20m AHD. These are locations where acid sulfate soils may occur. AHD is Australian height datum, which is the altitude or elevation of the land.

Inclusion in this map does not necessarily mean there are associated requirements.

Refer to the relevant zone code, local plan code and/or development codes for requirements associated with this overlay map.

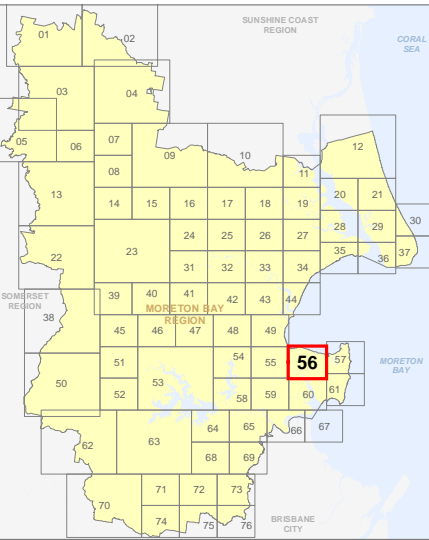
For further information regarding this overlay map, please refer to the Overlay information sheet on Council's website ([www.moretonbay.qld.gov.au/mbrclanningscheme](http://www.moretonbay.qld.gov.au/mbrclanningscheme)) or contact council on 3205 0555.

**Effective from 1 February 2016**

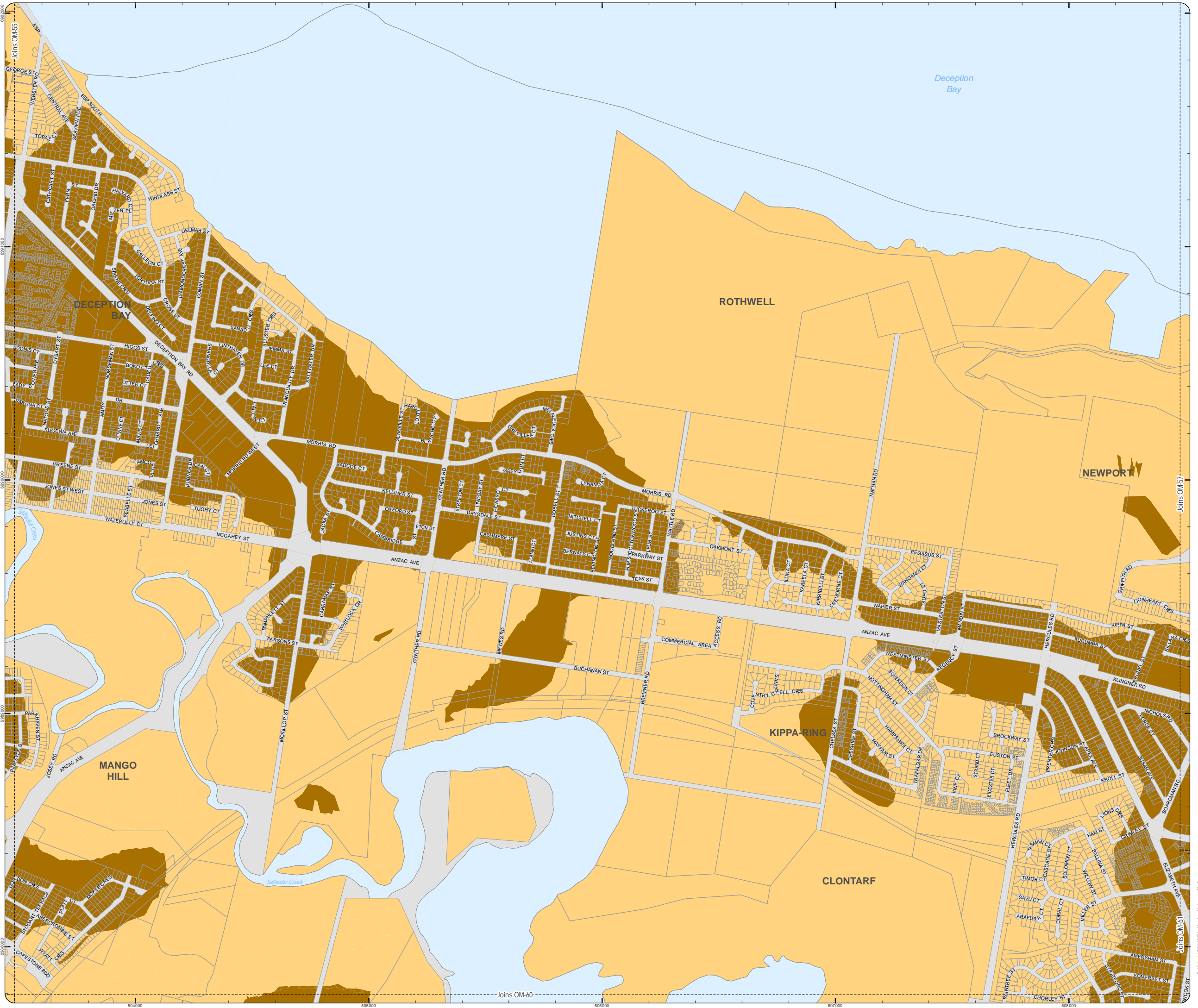


**DISCLAIMER:** Some of the information shown in this document has been provided to Council from external third parties. Council makes no representation and gives no warranty about the accuracy, reliability, completeness or suitability for any particular purpose of the information. Persons should not rely on the information shown in this document to make any decision with financial or legal implications and should instead rely on their own enquiries. To the full extent that it is able to do so in law, Council disclaims all liability (including liability in negligence) for all costs, losses and damages (including indirect and consequential costs, losses and damages) caused by or arising from anyone using or relying on the information shown in this document for any purpose whatsoever. © Copyright Moreton Bay Regional Council 2016

DCDB (Version Nov 2015) is reproduced with the permission of the State of Queensland






**OM-56 ASS Overlay Map**





**PLANNING SCHEME**  
**OVERLAY MAP - ACID SULFATE SOILS**

-  Property boundaries
- Potential Acid Sulfate Soils
  -  Land at or below 5m AHD
  -  Land above 5m AHD and below 20m AHD

Please read the following notes about this map:

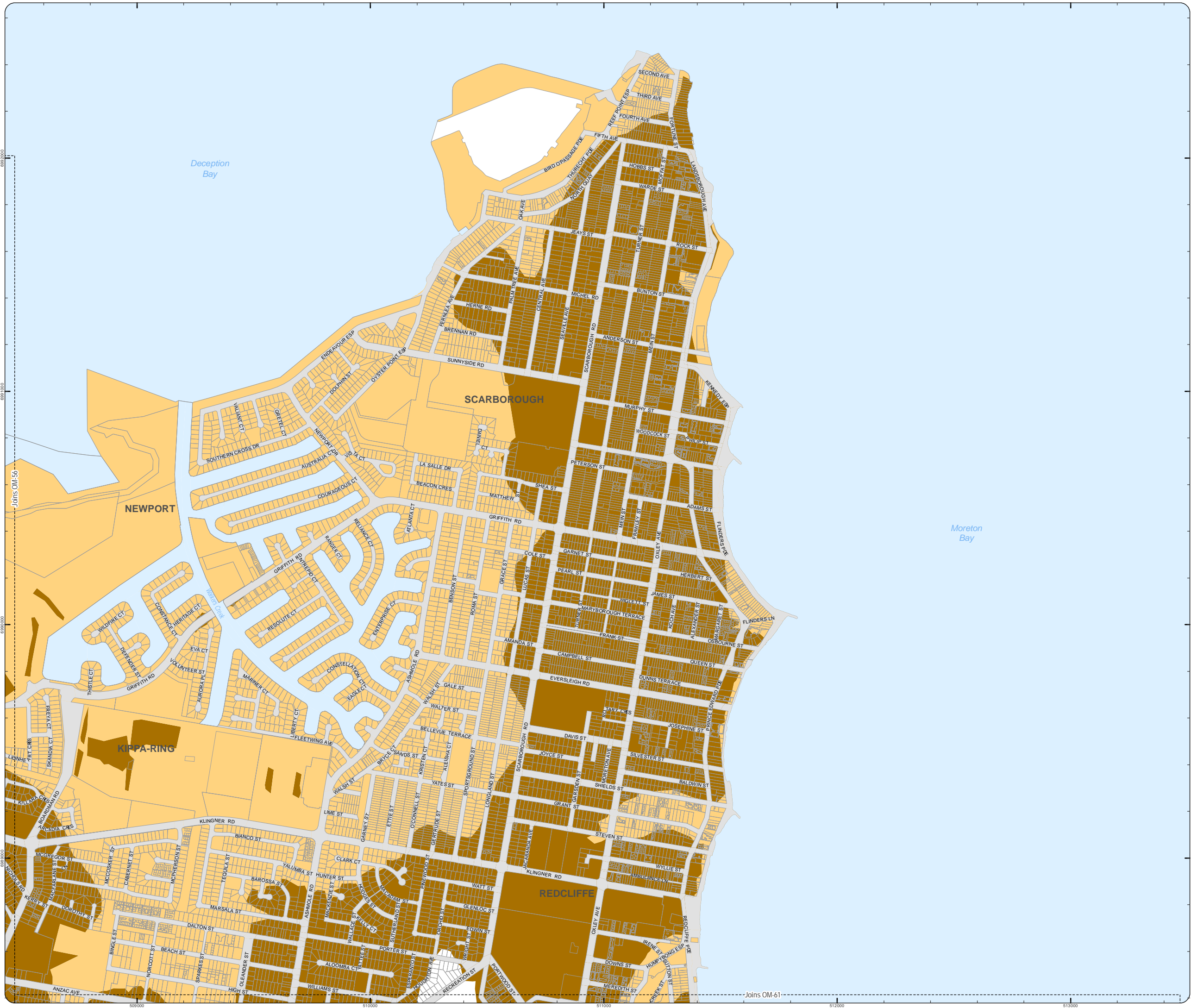
This overlay map only affects you if your property is below 20m AHD, and you wish to develop (e.g. build or extend, change use, subdivide, clear native vegetation, fill or excavate).

This map shows land that is at or below 5m AHD and land between 5m and 20m AHD. These are locations where acid sulfate soils may occur. AHD is Australian height datum, which is the altitude or elevation of the land.

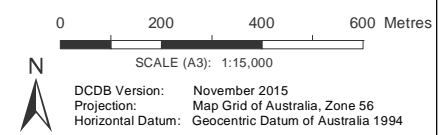
Inclusion in this map does not necessarily mean there are associated requirements.

Refer to the relevant zone code, local plan code and/or development codes for requirements associated with this overlay map.

For further information regarding this overlay map, please refer to the overlay information sheet on Council's website ([www.moretonbay.qld.gov.au/mbrclplanningscheme](http://www.moretonbay.qld.gov.au/mbrclplanningscheme)) or contact council on 3205 0555.

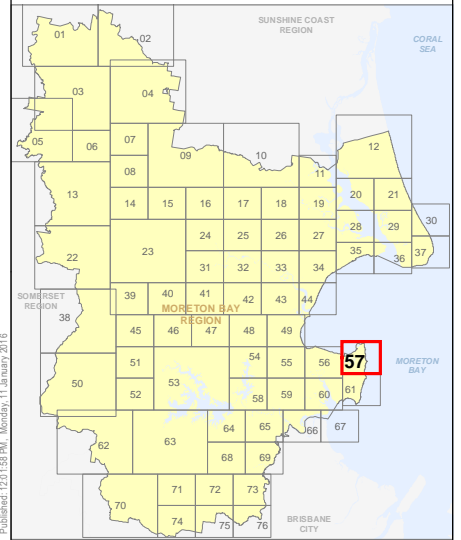


**Effective from 1 February 2016**



**DISCLAIMER:** Some of the information shown in this document has been provided to Council from external third parties. Council makes no representation and gives no warranty about the accuracy, reliability, completeness or suitability for any particular purpose of the information. Persons should not rely on the information shown in this document to make any decision with financial or legal implications and should instead rely on their own enquiries. To the full extent that it is able to do so in law, Council disclaims all liability (including liability in negligence) for all costs, losses and damages (including indirect and consequential costs, losses and damages) caused by or arising from anyone using or relying on the information shown in this document for any purpose whatsoever. © Copyright Moreton Bay Regional Council 2016

DCDB (Version Nov 2015) is reproduced with the permission of the State of Queensland



**OM-57 ASS**  
**Overlay Map**



**PLANNING SCHEME**  
**OVERLAY MAP - ACID SULFATE SOILS**

Property boundaries

- Potential Acid Sulfate Soils
- Land at or below 5m AHD
  - Land above 5m AHD and below 20m AHD

Please read the following notes about this map:

This overlay map only affects you if your property is below 20m AHD, and you wish to develop (e.g. build or extend, change use, subdivide, clear native vegetation, fill or excavate).

This map shows land that is at or below 5m AHD and land between 5m and 20m AHD. These are locations where acid sulfate soils may occur. AHD is Australian height datum, which is the altitude or elevation of the land.

Inclusion in this map does not necessarily mean there are associated requirements.

Refer to the relevant zone code, local plan code and/or development codes for requirements associated with this overlay map.

For further information regarding this overlay map, please refer to the Overlay information sheet on Council's website ([www.moretonbay.qld.gov.au/mbr/planningscheme](http://www.moretonbay.qld.gov.au/mbr/planningscheme)) or contact council on 3205 0555.

**Effective from 1 February 2016**

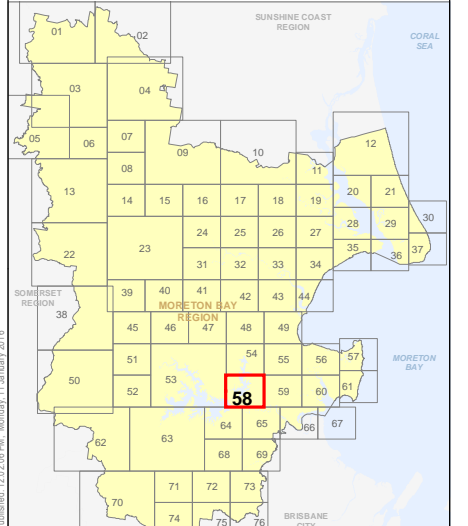
0 200 400 600 Metres

SCALE (A3): 1:15,000

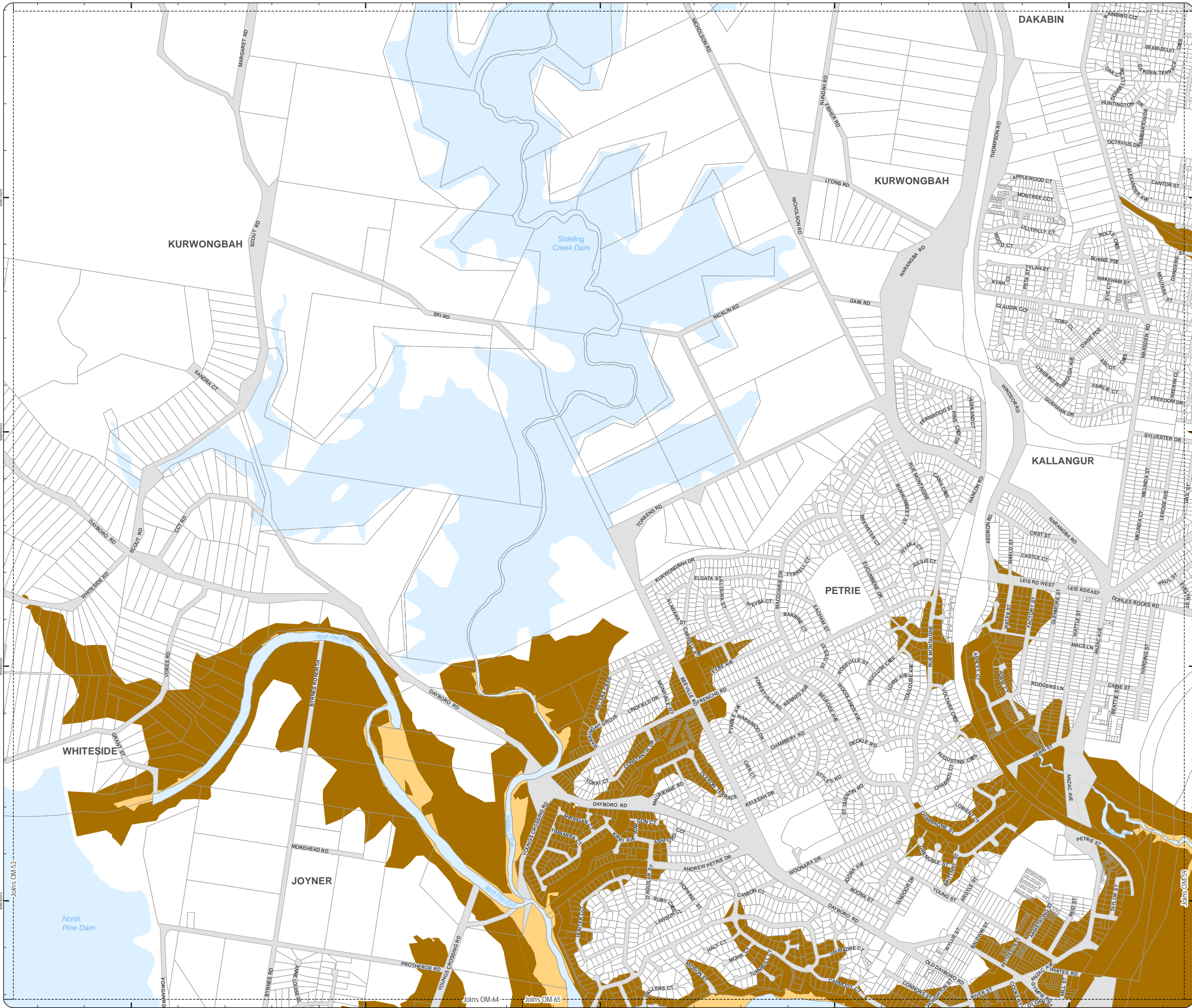
DCDB Version: November 2015  
Projection: Map Grid of Australia, Zone 56  
Horizontal Datum: Geocentric Datum of Australia 1994

**DISCLAIMER:** Some of the information shown in this document has been provided to Council from external third parties. Council makes no representation and gives no warranty about the accuracy, reliability, completeness or suitability for any particular purpose of the information. Persons should not rely on the information shown in this document to make any decision with financial or legal implications and should instead rely on their own enquiries. To the full extent that it is able to do so in law, Council disclaims all liability (including liability in negligence) for all costs, losses and damages (including indirect and consequential costs, losses and damages) caused by or arising from anyone using or relying on the information shown in this document for any purpose whatsoever. © Copyright Moreton Bay Regional Council 2016

DCDB (Version Nov 2015) is reproduced with the permission of the State of Queensland



**OM-58 ASS**  
**Overlay Map**





**PLANNING SCHEME**  
**OVERLAY MAP - ACID SULFATE SOILS**

- Property boundaries
- North Lakes Locality

- Potential Acid Sulfate Soils
- Land at or below 5m AHD
  - Land above 5m AHD and below 20m AHD

Please read the following notes about this map:  
This overlay map only affects you if your property is below 20m AHD, and you wish to develop (e.g. build or extend, change use, subdivide, clear native vegetation, fill or excavate).

This map shows land that is at or below 5m AHD and land between 5m and 20m AHD. These are locations where acid sulfate soils may occur. AHD is Australian height datum, which is the altitude or elevation of the land.

Inclusion in this map does not necessarily mean there are associated requirements.

Refer to the relevant zone code, local plan code and/or development codes for requirements associated with this overlay map.

For further information regarding this overlay map, please refer to the Overlay information sheet on Council's website ([www.moretonbay.qld.gov.au/mbr/planningscheme](http://www.moretonbay.qld.gov.au/mbr/planningscheme)) or contact council on 3205 0555.

**Effective from 1 February 2016**

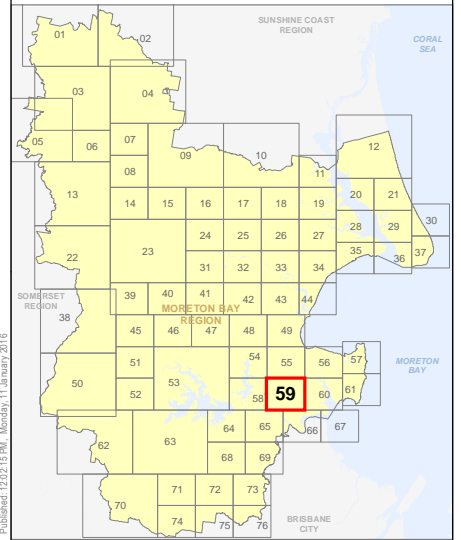


SCALE (A3): 1:15,000

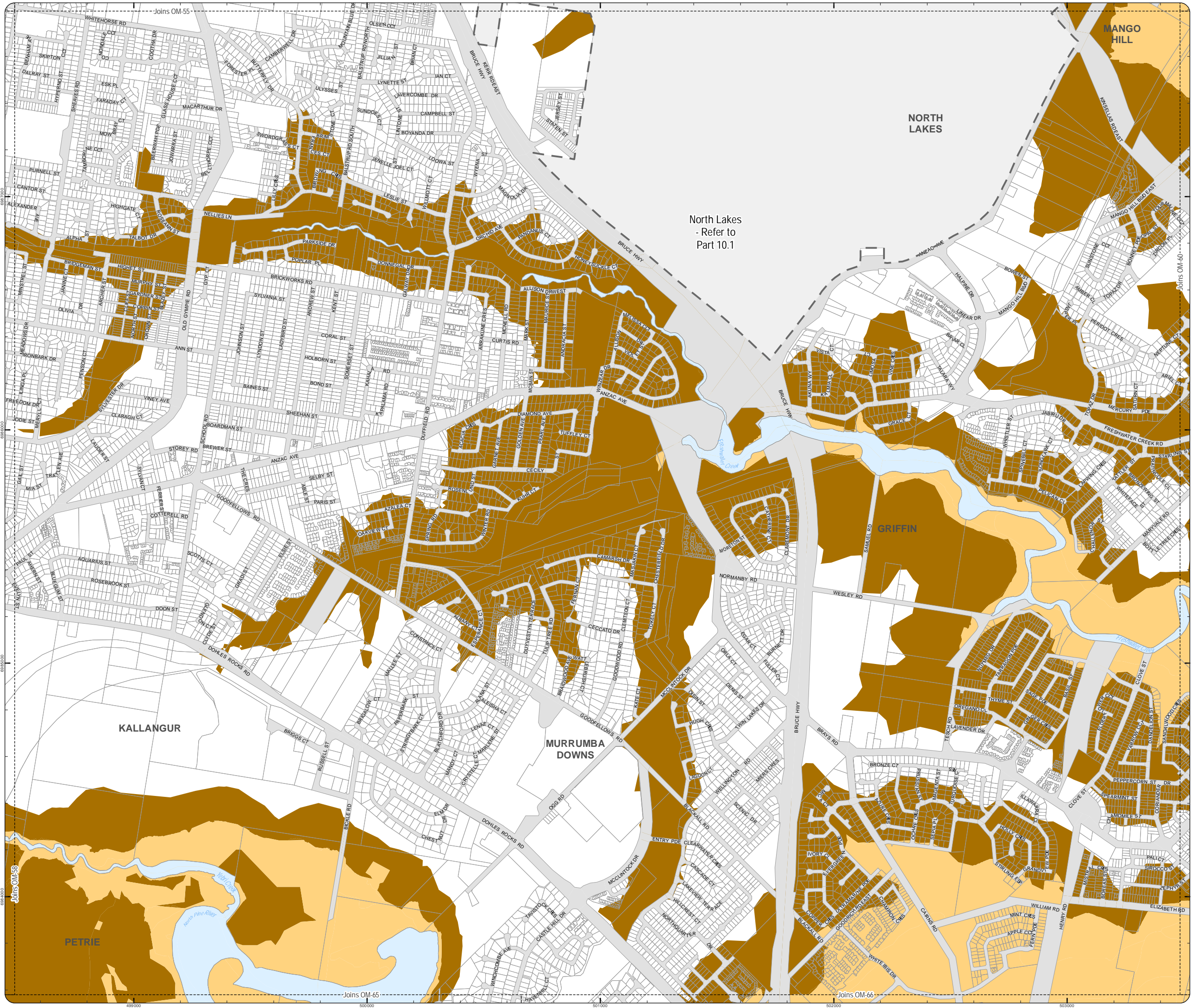
DCDB Version: November 2015  
Projection: Map Grid of Australia, Zone 56  
Horizontal Datum: Geocentric Datum of Australia 1994

**DISCLAIMER:** Some of the information shown in this document has been provided to Council from external third parties. Council makes no representation and gives no warranty about the accuracy, reliability, completeness or suitability for any particular purpose of the information. Persons should not rely on the information shown in this document to make any decision with financial or legal implications and should instead rely on their own enquiries. To the full extent that it is able to do so in law, Council disclaims all liability (including liability in negligence) for all costs, losses and damages (including indirect and consequential costs, losses and damages) caused by or arising from anyone using or relying on the information shown in this document for any purpose whatsoever. © Copyright Moreton Bay Regional Council 2016

DCDB (Version Nov 2015) is reproduced with the permission of the State of Queensland



**OM-59 ASS  
Overlay Map**



North Lakes  
- Refer to  
Part 10.1



**PLANNING SCHEME  
OVERLAY MAP - ACID SULFATE SOILS**

- Property boundaries
- Potential Acid Sulfate Soils**
- Land at or below 5m AHD
- Land above 5m AHD and below 20m AHD

Please read the following notes about this map:  
This overlay map only affects you if your property is below 20m AHD, and you wish to develop (e.g. build or extend, change use, subdivide, clear native vegetation, fill or excavate).

This map shows land that is at or below 5m AHD and land between 5m and 20m AHD. These are locations where acid sulfate soils may occur. AHD is Australian height datum, which is the altitude or elevation of the land.

Inclusion in this map does not necessarily mean there are associated requirements.

Refer to the relevant zone code, local plan code and/or development codes for requirements associated with this overlay map.

For further information regarding this overlay map, please refer to the Overlay information sheet on Council's website ([www.moretonbay.qld.gov.au/mbrclplanningscheme](http://www.moretonbay.qld.gov.au/mbrclplanningscheme)) or contact council on 3205 0555.

**Effective from 1 February 2016**

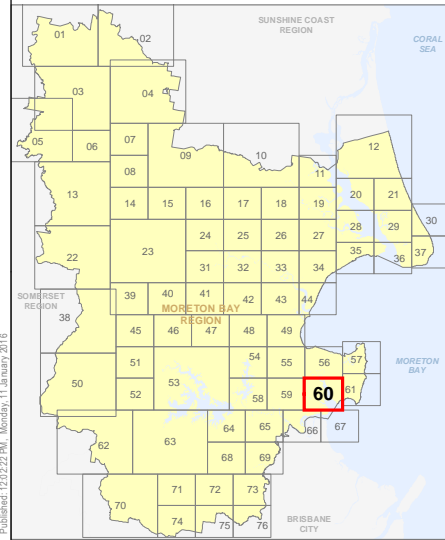
0 200 400 600 Metres

SCALE (A3): 1:15,000

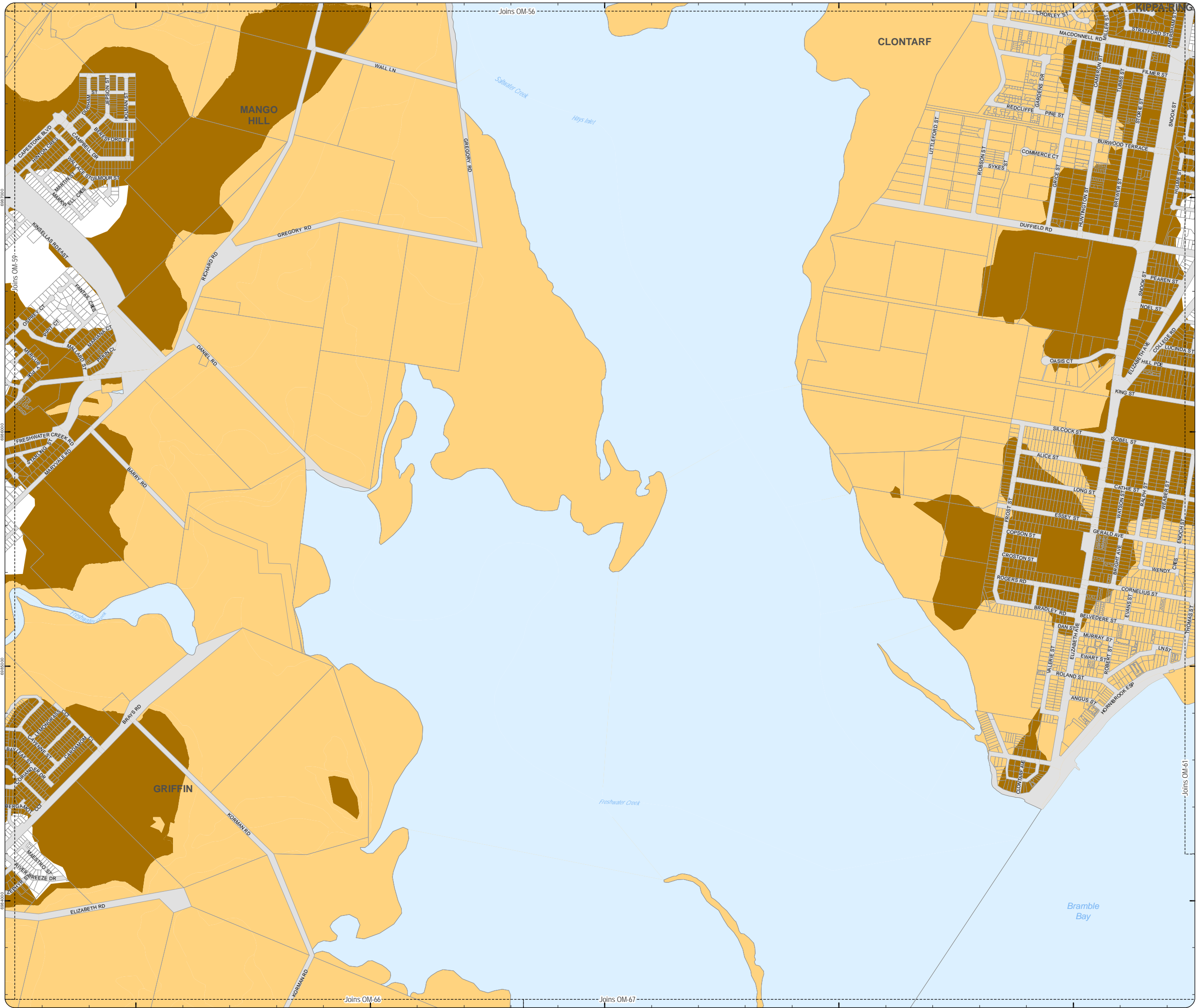
DCDB Version: November 2015  
Projection: Map Grid of Australia, Zone 56  
Horizontal Datum: Geocentric Datum of Australia 1994

**DISCLAIMER:** Some of the information shown in this document has been provided to Council from external third parties. Council makes no representation and gives no warranty about the accuracy, reliability, completeness or suitability for any particular purpose of the information. Persons should not rely on the information shown in this document to make any decision with financial or legal implications and should instead rely on their own enquiries. To the full extent that it is able to do so in law, Council disclaims all liability (including liability in negligence) for all costs, losses and damages (including indirect and consequential costs, losses and damages) caused by or arising from anyone using or relying on the information shown in this document for any purpose whatsoever. © Copyright Moreton Bay Regional Council 2016

DCDB (Version Nov 2015) is reproduced with the permission of the State of Queensland



**OM-60 ASS  
Overlay Map**





**PLANNING SCHEME  
OVERLAY MAP - ACID SULFATE SOILS**

Property boundaries

- Potential Acid Sulfate Soils
- Land at or below 5m AHD
  - Land above 5m AHD and below 20m AHD

Please read the following notes about this map:

This overlay map only affects you if your property is below 20m AHD, and you wish to develop (e.g. build or extend, change use, subdivide, clear native vegetation, fill or excavate).

This map shows land that is at or below 5m AHD and land between 5m and 20m AHD. These are locations where acid sulfate soils may occur. AHD is Australian height datum, which is the altitude or elevation of the land.

Inclusion in this map does not necessarily mean there are associated requirements.

Refer to the relevant zone code, local plan code and/or development codes for requirements associated with this overlay map.

For further information regarding this overlay map, please refer to the Overlay information sheet on Council's website ([www.moretonbay.qld.gov.au/mbr/planningscheme](http://www.moretonbay.qld.gov.au/mbr/planningscheme)) or contact council on 3205 0555.

**Effective from 1 February 2016**

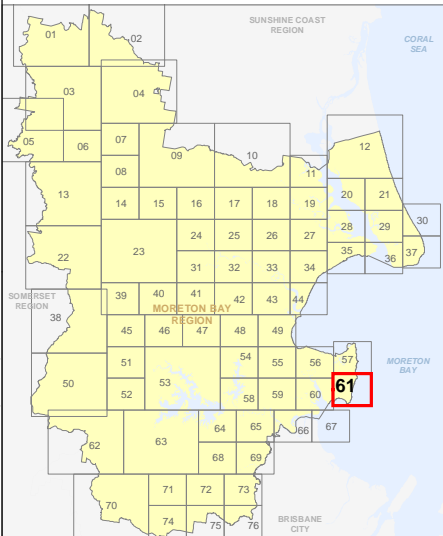
0 200 400 600 Metres

SCALE (A3): 1:15,000

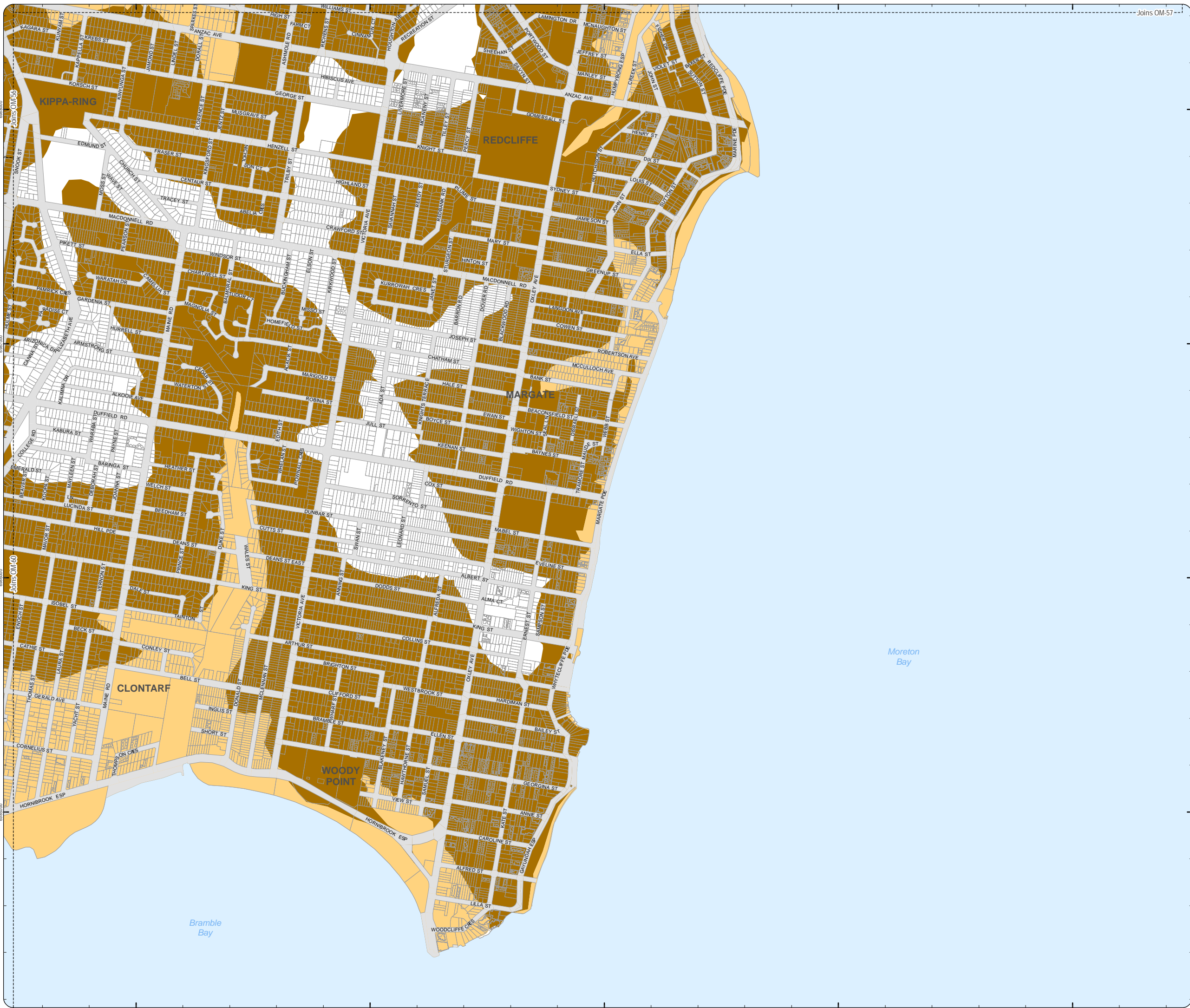
DCDB Version: November 2015  
Projection: Map Grid of Australia, Zone 56  
Horizontal Datum: Geocentric Datum of Australia 1994

**DISCLAIMER:** Some of the information shown in this document has been provided to Council from external third parties. Council makes no representation and gives no warranty about the accuracy, reliability, completeness or suitability for any particular purpose of the information. Persons should not rely on the information shown in this document to make any decision with financial or legal implications and should instead rely on their own enquiries. To the full extent that it is able to do so in law, Council disclaims all liability (including liability in negligence) for all costs, losses and damages (including indirect and consequential costs, losses and damages) caused by or arising from anyone using or relying on the information shown in this document for any purpose whatsoever. © Copyright Moreton Bay Regional Council 2016

DCDB (Version Nov 2015) is reproduced with the permission of the State of Queensland



**OM-61 ASS  
Overlay Map**





**PLANNING SCHEME  
OVERLAY MAP - ACID SULFATE SOILS**

Property boundaries

Potential Acid Sulfate Soils

- Land at or below 5m AHD
- Land above 5m AHD and below 20m AHD

Please read the following notes about this map:

This overlay map only affects you if your property is below 20m AHD, and you wish to develop (e.g. build or extend, change use, subdivide, clear native vegetation, fill or excavate).

This map shows land that is at or below 5m AHD and land between 5m and 20m AHD. These are locations where acid sulfate soils may occur. AHD is Australian height datum, which is the altitude or elevation of the land.

Inclusion in this map does not necessarily mean there are associated requirements.

Refer to the relevant zone code, local plan code and/or development codes for requirements associated with this overlay map.

For further information regarding this overlay map, please refer to the Overlay information sheet on Council's website ([www.moretonbay.qld.gov.au/mbrplanningscheme](http://www.moretonbay.qld.gov.au/mbrplanningscheme)) or contact council on 3205 0555.

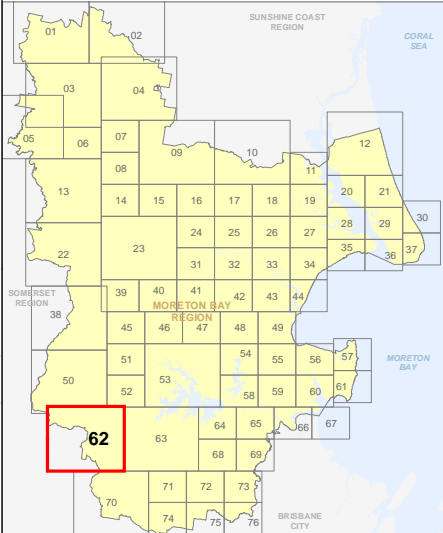
**Effective from 1 February 2016**

0 400 800 1,200 Metres

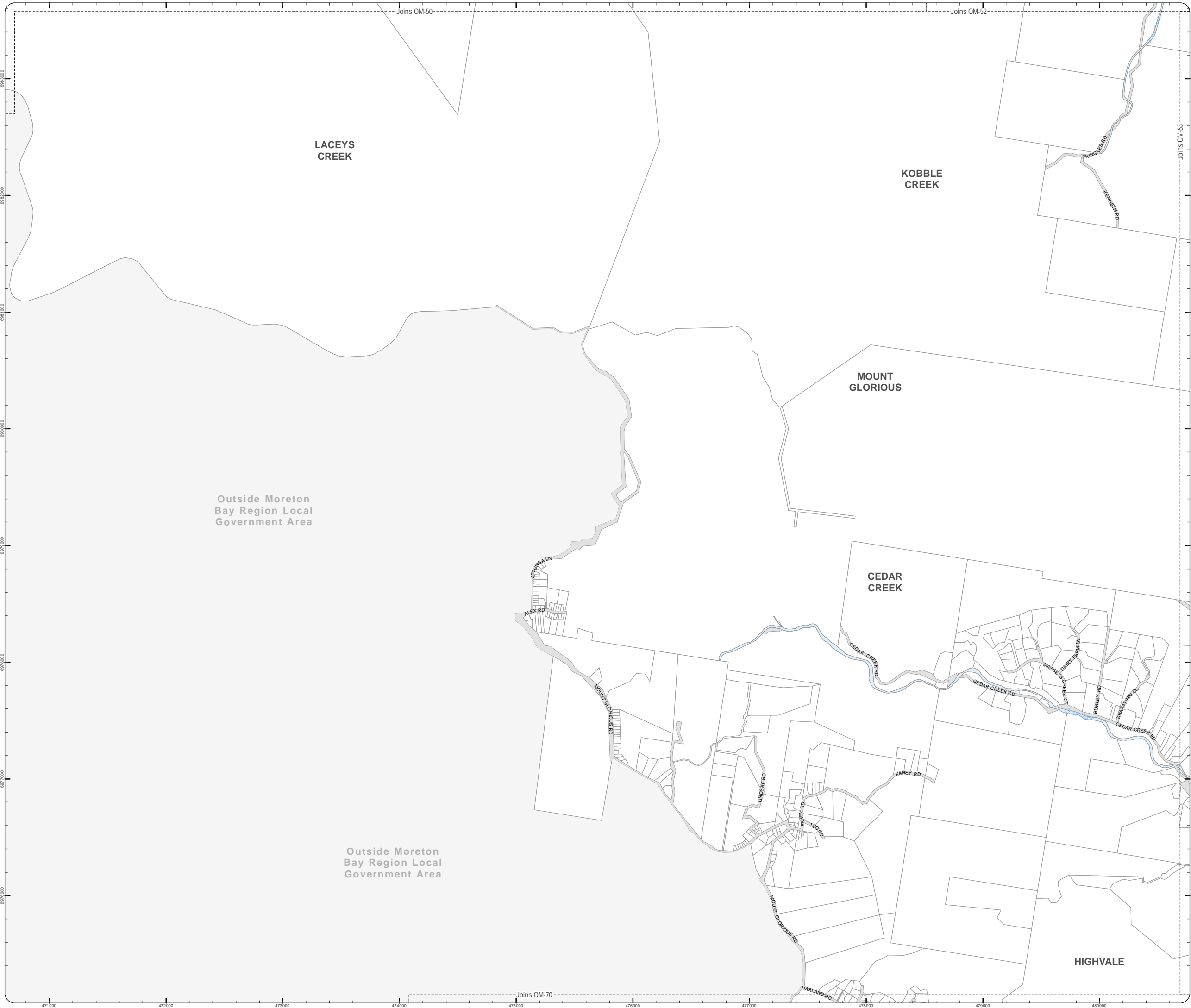
N  
SCALE (A3): 1:30,000  
DCDB Version: November 2015  
Projection: Map Grid of Australia, Zone 56  
Horizontal Datum: Geocentric Datum of Australia 1994

**DISCLAIMER:** Some of the information shown in this document has been provided to Council from external third parties. Council makes no representation and gives no warranty about the accuracy, reliability, completeness or suitability for any particular purpose of the information. Persons should not rely on the information shown in this document to make any decision with financial or legal implications and should instead rely on their own enquiries. To the full extent that it is able to do so in law, Council disclaims all liability (including liability in negligence) for all costs, losses and damages (including indirect and consequential costs, losses and damages) caused by or arising from anyone using or relying on the information shown in this document for any purpose whatsoever. © Copyright Moreton Bay Regional Council 2016

DCDB (Version Nov 2015) is reproduced with the permission of the State of Queensland



**OM-62 ASS  
Overlay Map**



**PLANNING SCHEME  
OVERLAY MAP - ACID SULFATE SOILS**

Property boundaries

- Potential Acid Sulfate Soils
- Land at or below 5m AHD
  - Land above 5m AHD and below 20m AHD

Please read the following notes about this map:

This overlay map only affects you if your property is below 20m AHD, and you wish to develop (e.g. build or extend, change use, subdivide, clear native vegetation, fill or excavate).

This map shows land that is at or below 5m AHD and land between 5m and 20m AHD. These are locations where acid sulfate soils may occur. AHD is Australian height datum, which is the altitude or elevation of the land.

Inclusion in this map does not necessarily mean there are associated requirements.

Refer to the relevant zone code, local plan code and/or development codes for requirements associated with this overlay map.

For further information regarding this overlay map, please refer to the Overlay information sheet on Council's website ([www.moretonbay.qld.gov.au/mbrplanningscheme](http://www.moretonbay.qld.gov.au/mbrplanningscheme)) or contact council on 3205 0555.

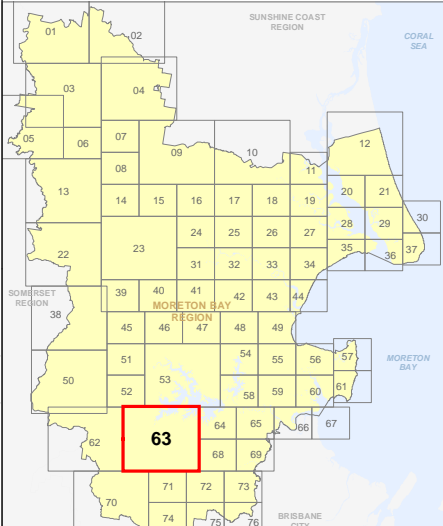
**Effective from 1 February 2016**

0 400 800 1,200 Metres

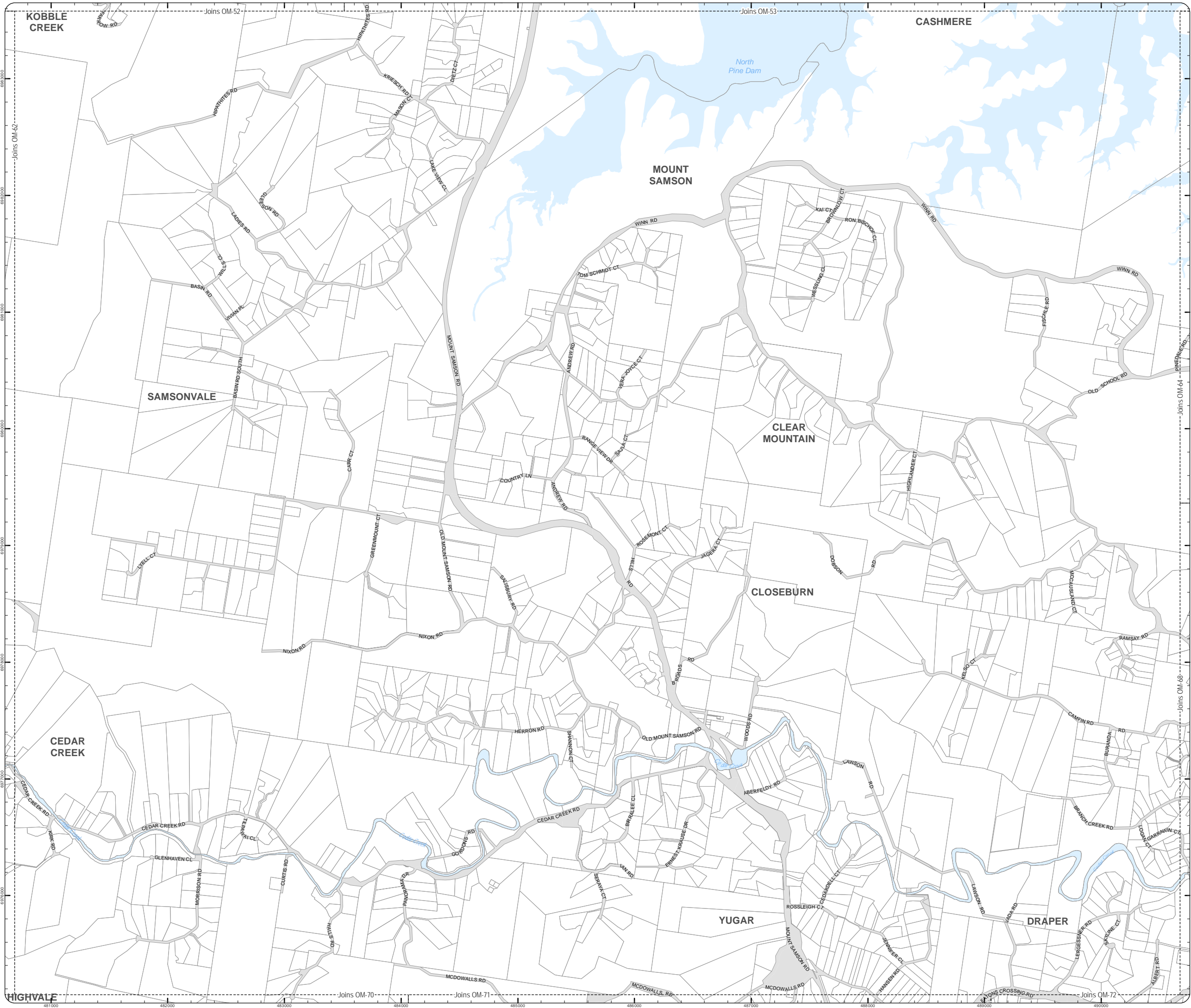
SCALE (A3): 1:30,000  
DCDB Version: November 2015  
Projection: Map Grid of Australia, Zone 56  
Horizontal Datum: Geocentric Datum of Australia 1994

**DISCLAIMER:** Some of the information shown in this document has been provided to Council from external third parties. Council makes no representation and gives no warranty about the accuracy, reliability, completeness or suitability for any particular purpose of the information. Persons should not rely on the information shown in this document to make any decision with financial or legal implications and should instead rely on their own enquiries. To the full extent that it is able to do so in law, Council disclaims all liability (including liability in negligence) for all costs, losses and damages (including indirect and consequential costs, losses and damages) caused by or arising from anyone using or relying on the information shown in this document for any purpose whatsoever. © Copyright Moreton Bay Regional Council 2016

DCDB (Version Nov 2015) is reproduced with the permission of the State of Queensland



**OM-63 ASS  
Overlay Map**





**PLANNING SCHEME  
OVERLAY MAP - ACID SULFATE SOILS**

- Property boundaries
- Potential Acid Sulfate Soils**
- Land at or below 5m AHD
- Land above 5m AHD and below 20m AHD

Please read the following notes about this map:  
This overlay map only affects you if your property is below 20m AHD, and you wish to develop (e.g. build or extend, change use, subdivide, clear native vegetation, fill or excavate).

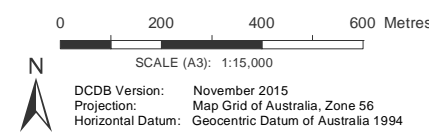
This map shows land that is at or below 5m AHD and land between 5m and 20m AHD. These are locations where acid sulfate soils may occur. AHD is Australian height datum, which is the altitude or elevation of the land.

Inclusion in this map does not necessarily mean there are associated requirements.

Refer to the relevant zone code, local plan code and/or development codes for requirements associated with this overlay map.

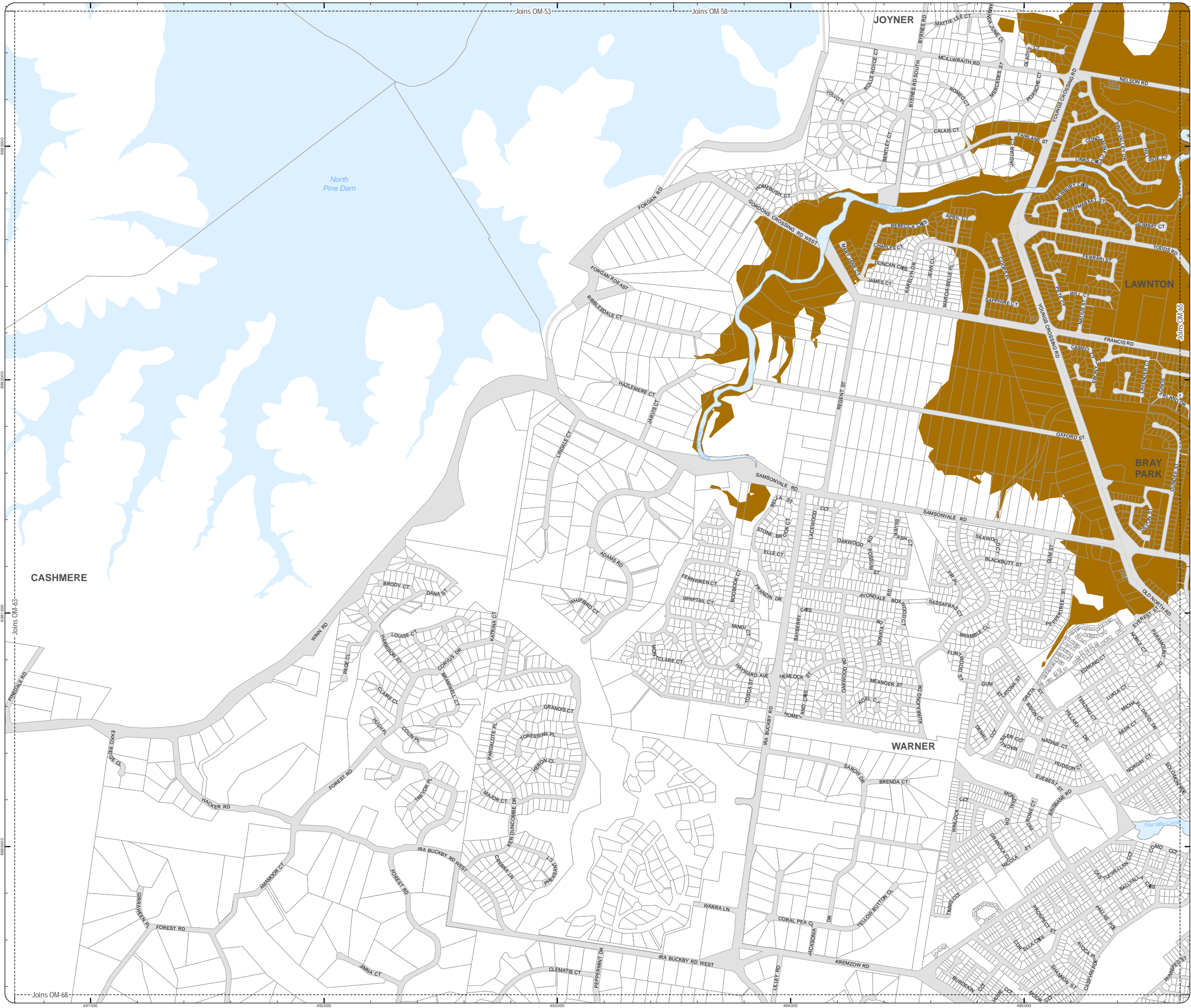
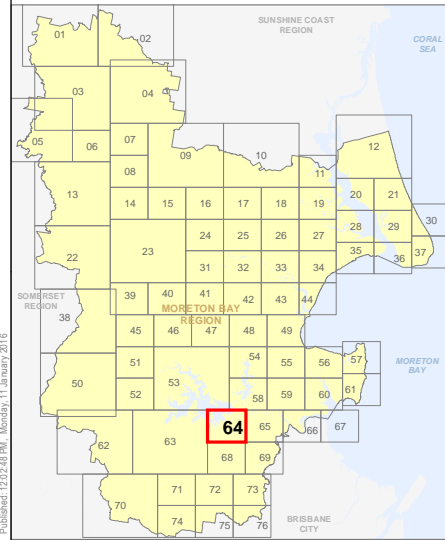
For further information regarding this overlay map, please refer to the Overlay information sheet on Council's website ([www.moretonbay.qld.gov.au/mbrclplanningscheme](http://www.moretonbay.qld.gov.au/mbrclplanningscheme)) or contact council on 3205 0555.

**Effective from 1 February 2016**



**DISCLAIMER:** Some of the information shown in this document has been provided to Council from external third parties. Council makes no representation and gives no warranty about the accuracy, reliability, completeness or suitability for any particular purpose of the information. Persons should not rely on the information shown in this document to make any decision with financial or legal implications and should instead rely on their own enquiries. To the full extent that it is able to do so in law, Council disclaims all liability (including liability in negligence) for all costs, losses and damages (including indirect and consequential costs, losses and damages) caused by or arising from anyone using or relying on the information shown in this document for any purpose whatsoever. © Copyright Moreton Bay Regional Council 2016

DCDB (Version Nov 2015) is reproduced with the permission of the State of Queensland





**PLANNING SCHEME**  
**OVERLAY MAP - ACID SULFATE SOILS**

Property boundaries

- Potential Acid Sulfate Soils
- Land at or below 5m AHD
  - Land above 5m AHD and below 20m AHD

Please read the following notes about this map:

This overlay map only affects you if your property is below 20m AHD, and you wish to develop (e.g. build or extend, change use, subdivide, clear native vegetation, fill or excavate).

This map shows land that is at or below 5m AHD and land between 5m and 20m AHD. These are locations where acid sulfate soils may occur. AHD is Australian height datum, which is the altitude or elevation of the land.

Inclusion in this map does not necessarily mean there are associated requirements.

Refer to the relevant zone code, local plan code and/or development codes for requirements associated with this overlay map.

For further information regarding this overlay map, please refer to the Overlay information sheet on Council's website ([www.moretonbay.qld.gov.au/mbrplanningscheme](http://www.moretonbay.qld.gov.au/mbrplanningscheme)) or contact council on 3205 0555.

**Effective from 1 February 2016**

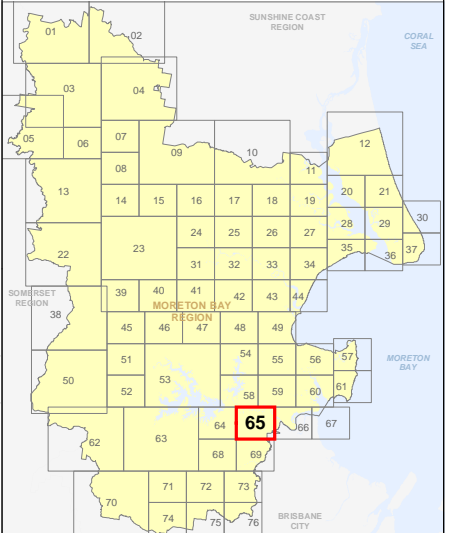
0 200 400 600 Metres

SCALE (A3): 1:15,000

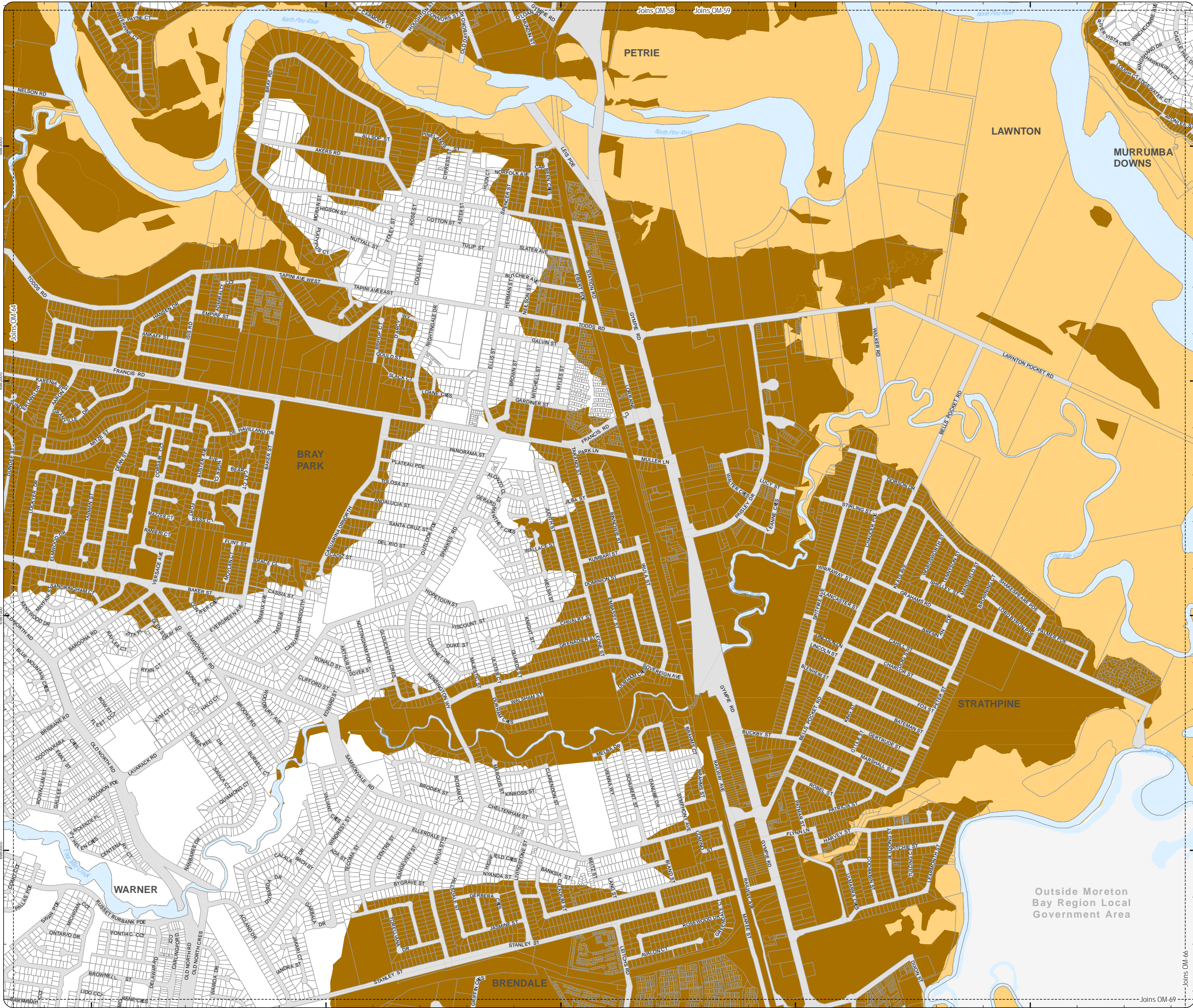
DCDB Version: November 2015  
Projection: Map Grid of Australia, Zone 56  
Horizontal Datum: Geocentric Datum of Australia 1994

**DISCLAIMER:** Some of the information shown in this document has been provided to Council from external third parties. Council makes no representation and gives no warranty about the accuracy, reliability, completeness or suitability for any particular purpose of the information. Persons should not rely on the information shown in this document to make any decision with financial or legal implications and should instead rely on their own enquiries. To the full extent that it is able to do so in law, Council disclaims all liability (including liability in negligence) for all costs, losses and damages (including indirect and consequential costs, losses and damages) caused by or arising from anyone using or relying on the information shown in this document for any purpose whatsoever. © Copyright Moreton Bay Regional Council 2016

DCDB (Version Nov 2015) is reproduced with the permission of the State of Queensland



**OM-65 ASS**  
**Overlay Map**





**PLANNING SCHEME  
OVERLAY MAP - ACID SULFATE SOILS**

- Property boundaries
- Potential Acid Sulfate Soils**
- Land at or below 5m AHD
- Land above 5m AHD and below 20m AHD

Please read the following notes about this map:

This overlay map only affects you if your property is below 20m AHD, and you wish to develop (e.g. build or extend, change use, subdivide, clear native vegetation, fill or excavate).

This map shows land that is at or below 5m AHD and land between 5m and 20m AHD. These are locations where acid sulfate soils may occur. AHD is Australian height datum, which is the altitude or elevation of the land.

Inclusion in this map does not necessarily mean there are associated requirements.

Refer to the relevant zone code, local plan code and/or development codes for requirements associated with this overlay map.

For further information regarding this overlay map, please refer to the Overlay information sheet on Council's website ([www.moretonbay.qld.gov.au/mbrclplanningscheme](http://www.moretonbay.qld.gov.au/mbrclplanningscheme)) or contact council on 3205 0555.

**Effective from 1 February 2016**

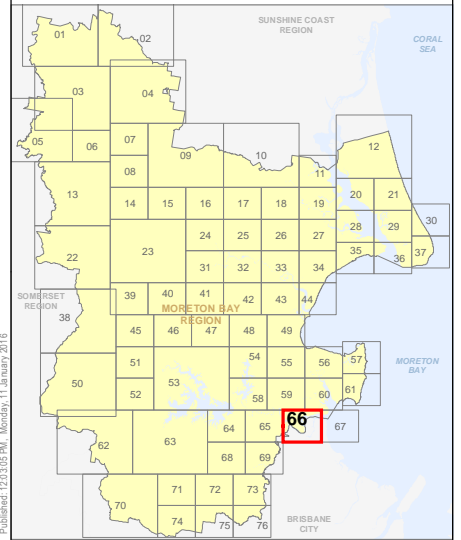
0 200 400 600 Metres

SCALE (A3): 1:15,000

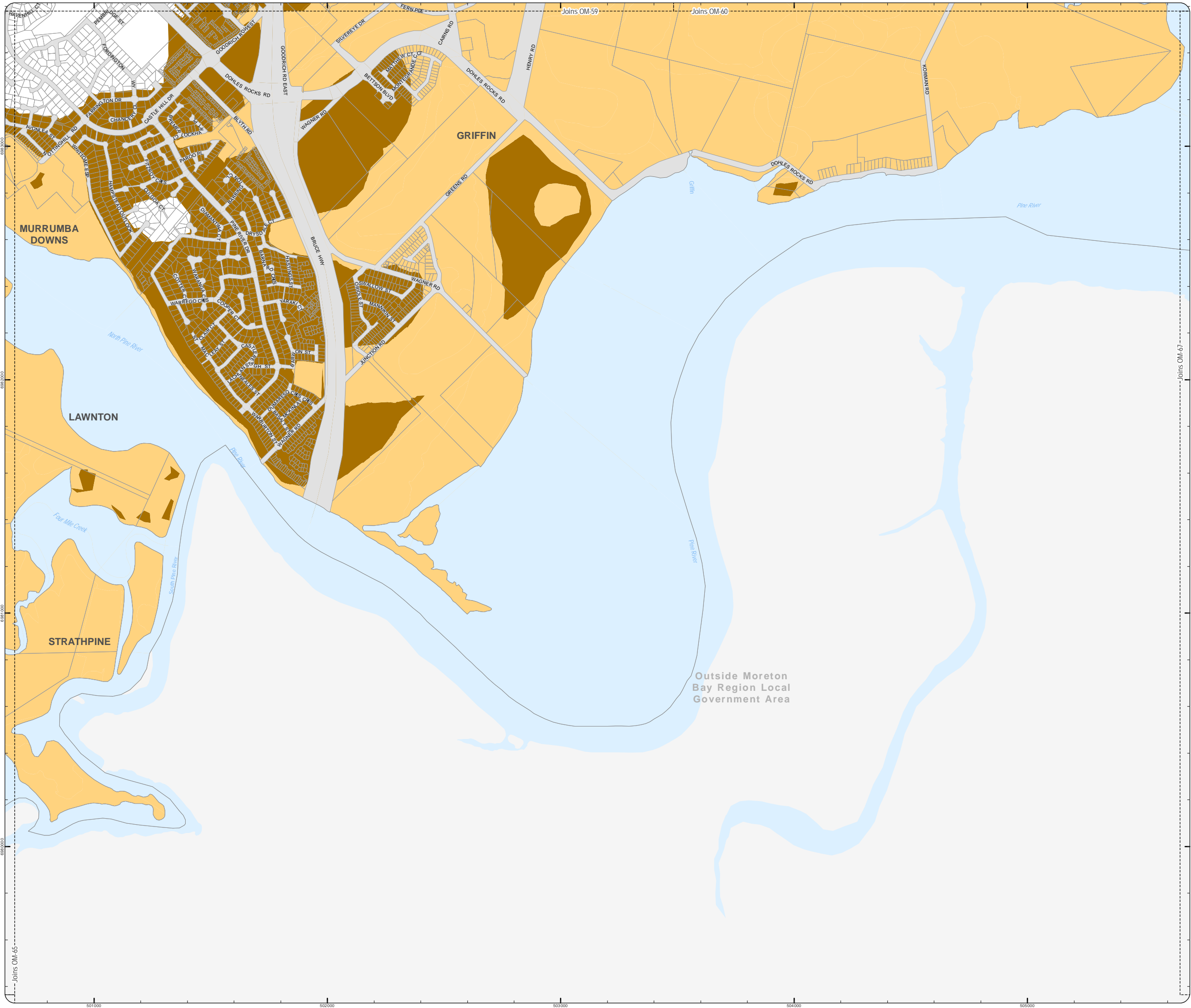
DCDB Version: November 2015  
Projection: Map Grid of Australia, Zone 56  
Horizontal Datum: Geocentric Datum of Australia 1994

**DISCLAIMER:** Some of the information shown in this document has been provided to Council from external third parties. Council makes no representation and gives no warranty about the accuracy, reliability, completeness or suitability for any particular purpose of the information. Persons should not rely on the information shown in this document to make any decision with financial or legal implications and should instead rely on their own enquiries. To the full extent that it is able to do so in law, Council disclaims all liability (including liability in negligence) for all costs, losses and damages (including indirect and consequential costs, losses and damages) caused by or arising from anyone using or relying on the information shown in this document for any purpose whatsoever. © Copyright Moreton Bay Regional Council 2016

DCDB (Version Nov 2015) is reproduced with the permission of the State of Queensland



**OM-66 ASS  
Overlay Map**



**PLANNING SCHEME  
OVERLAY MAP - ACID SULFATE SOILS**

Property boundaries

- Potential Acid Sulfate Soils
- Land at or below 5m AHD
  - Land above 5m AHD and below 20m AHD

Please read the following notes about this map:

This overlay map only affects you if your property is below 20m AHD, and you wish to develop (e.g. build or extend, change use, subdivide, clear native vegetation, fill or excavate).


This map shows land that is at or below 5m AHD and land between 5m and 20m AHD. These are locations where acid sulfate soils may occur. AHD is Australian height datum, which is the altitude or elevation of the land.

Inclusion in this map does not necessarily mean there are associated requirements.

Refer to the relevant zone code, local plan code and/or development codes for requirements associated with this overlay map.

For further information regarding this overlay map, please refer to the Overlay information sheet on Council's website ([www.moretonbay.qld.gov.au/mbrplanningscheme](http://www.moretonbay.qld.gov.au/mbrplanningscheme)) or contact council on 3205 0555.

**Effective from 1 February 2016**

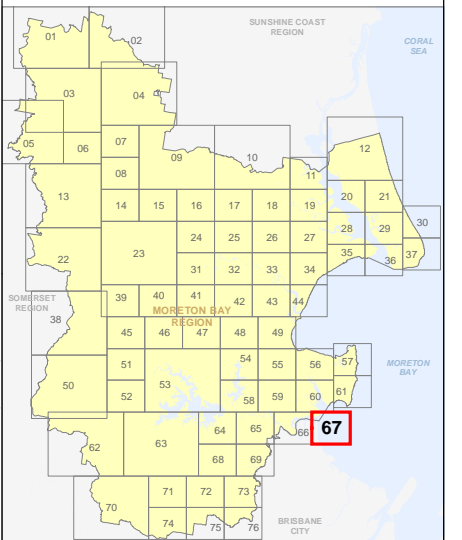


SCALE (A3): 1:15,000

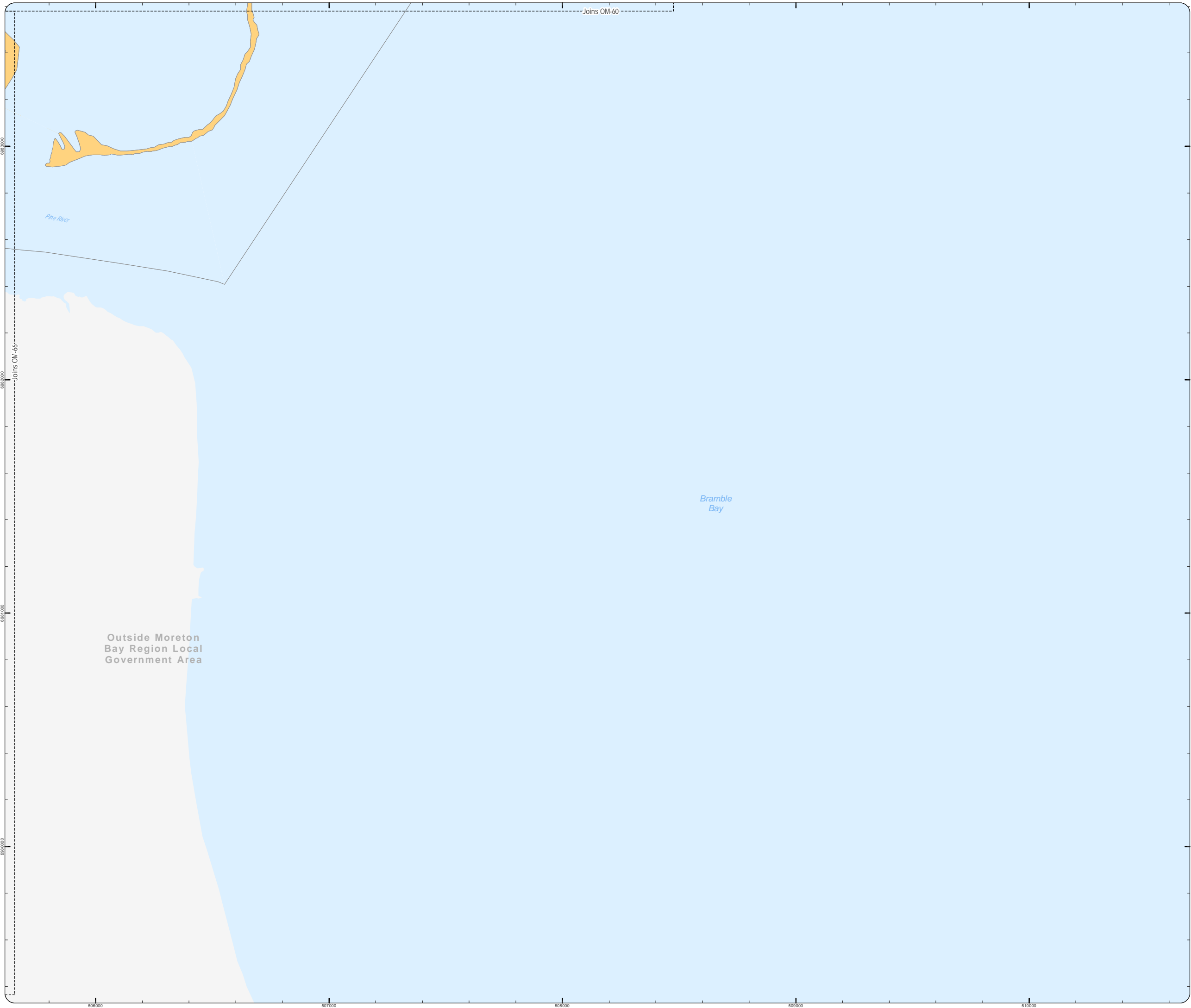
DCDB Version: November 2015  
Projection: Map Grid of Australia, Zone 56  
Horizontal Datum: Geocentric Datum of Australia 1994

**DISCLAIMER:** Some of the information shown in this document has been provided to Council from external third parties. Council makes no representation and gives no warranty about the accuracy, reliability, completeness or suitability for any particular purpose of the information. Persons should not rely on the information shown in this document to make any decision with financial or legal implications and should instead rely on their own enquiries. To the full extent that it is able to do so in law, Council disclaims all liability (including liability in negligence) for all costs, losses and damages (including indirect and consequential costs, losses and damages) caused by or arising from anyone using or relying on the information shown in this document for any purpose whatsoever. © Copyright Moreton Bay Regional Council 2016

DCDB (Version Nov 2015) is reproduced with the permission of the State of Queensland



**OM-67 ASS  
Overlay Map**





**PLANNING SCHEME  
OVERLAY MAP - ACID SULFATE SOILS**

Property boundaries

- Potential Acid Sulfate Soils
- Land at or below 5m AHD
  - Land above 5m AHD and below 20m AHD

Please read the following notes about this map:

This overlay map only affects you if your property is below 20m AHD, and you wish to develop (e.g. build or extend, change use, subdivide, clear native vegetation, fill or excavate).

This map shows land that is at or below 5m AHD and land between 5m and 20m AHD. These are locations where acid sulfate soils may occur. AHD is Australian height datum, which is the altitude or elevation of the land.

Inclusion in this map does not necessarily mean there are associated requirements.

Refer to the relevant zone code, local plan code and/or development codes for requirements associated with this overlay map.

For further information regarding this overlay map, please refer to the Overlay information sheet on Council's website ([www.moretonbay.qld.gov.au/mbrplanningscheme](http://www.moretonbay.qld.gov.au/mbrplanningscheme)) or contact council on 3205 0555.

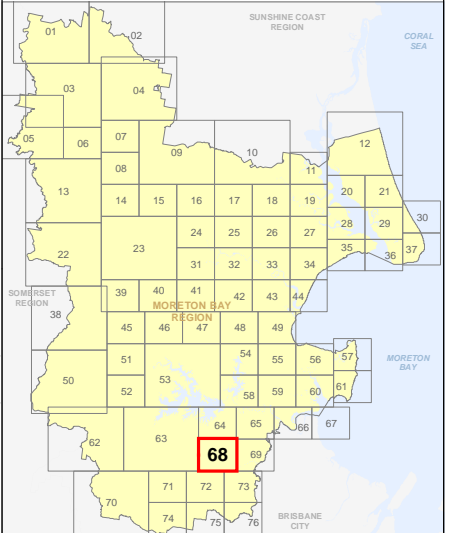
**Effective from 1 February 2016**

0 200 400 600 Metres

SCALE (A3): 1:15,000  
DCDB Version: November 2015  
Projection: Map Grid of Australia, Zone 56  
Horizontal Datum: Geocentric Datum of Australia 1994

**DISCLAIMER:** Some of the information shown in this document has been provided to Council from external third parties. Council makes no representation and gives no warranty about the accuracy, reliability, completeness or suitability for any particular purpose of the information. Persons should not rely on the information shown in this document to make any decision with financial or legal implications and should instead rely on their own enquiries. To the full extent that it is able to do so in law, Council disclaims all liability (including liability in negligence) for all costs, losses and damages (including indirect and consequential costs, losses and damages) caused by or arising from anyone using or relying on the information shown in this document for any purpose whatsoever. © Copyright Moreton Bay Regional Council 2016

DCDB (Version Nov 2015) is reproduced with the permission of the State of Queensland



**OM-68 ASS  
Overlay Map**





**PLANNING SCHEME  
OVERLAY MAP - ACID SULFATE SOILS**

- Property boundaries
- Potential Acid Sulfate Soils**
- Land at or below 5m AHD
- Land above 5m AHD and below 20m AHD

Please read the following notes about this map:  
This overlay map only affects you if your property is below 20m AHD, and you wish to develop (e.g. build or extend, change use, subdivide, clear native vegetation, fill or excavate).

This map shows land that is at or below 5m AHD and land between 5m and 20m AHD. These are locations where acid sulfate soils may occur. AHD is Australian height datum, which is the altitude or elevation of the land.

Inclusion in this map does not necessarily mean there are associated requirements.

Refer to the relevant zone code, local plan code and/or development codes for requirements associated with this overlay map.

For further information regarding this overlay map, please refer to the Overlay information sheet on Council's website ([www.moretonbay.qld.gov.au/mbrplanningscheme](http://www.moretonbay.qld.gov.au/mbrplanningscheme)) or contact council on 3205 0555.

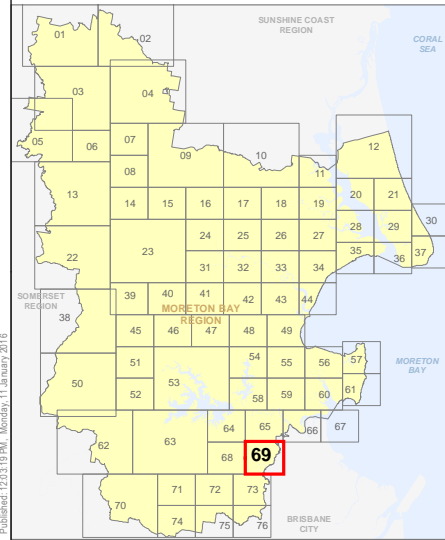
**Effective from 1 February 2016**



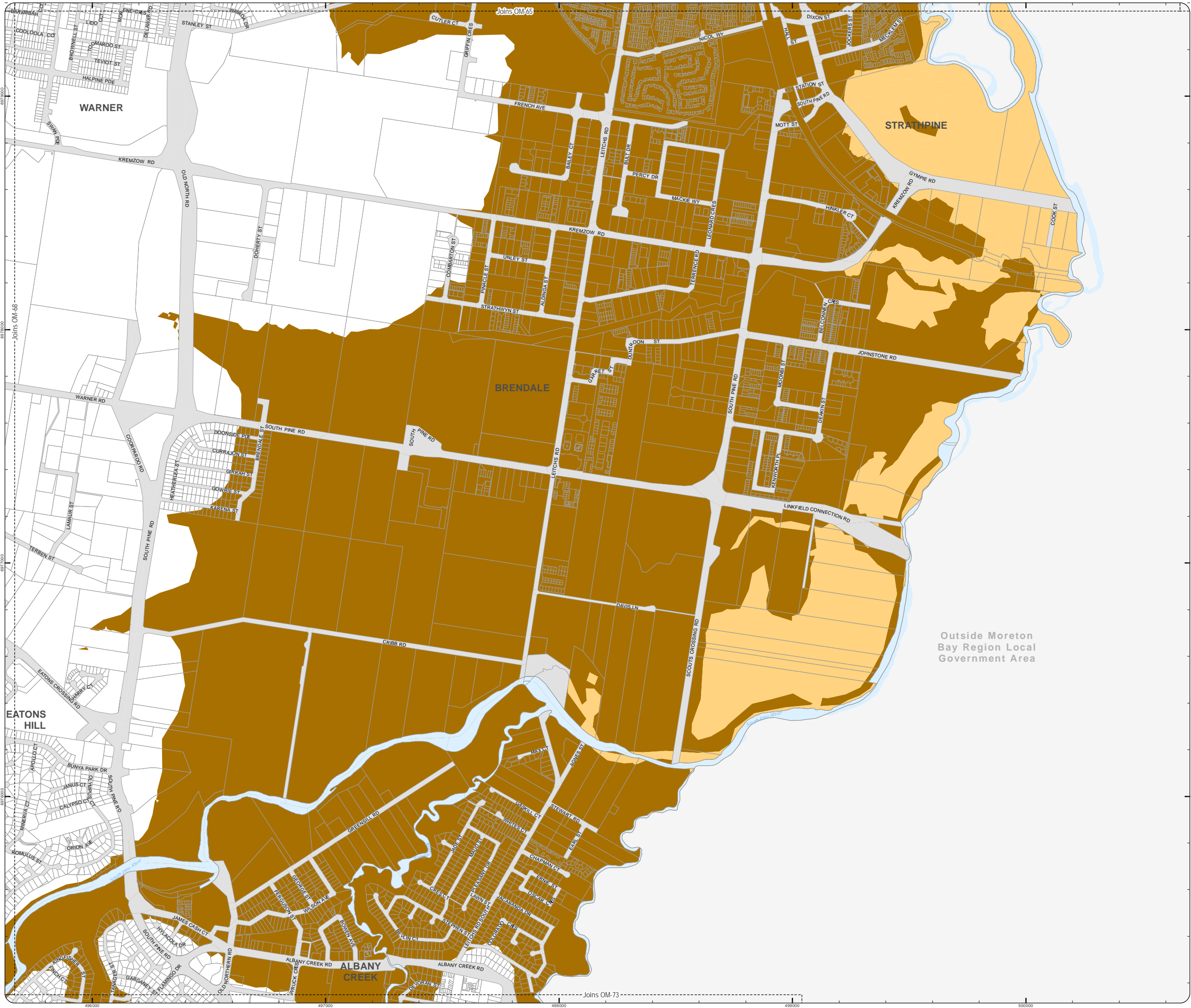
DCDB Version: November 2015  
Projection: Map Grid of Australia, Zone 56  
Horizontal Datum: Geocentric Datum of Australia 1994

**DISCLAIMER:** Some of the information shown in this document has been provided to Council from external third parties. Council makes no representation and gives no warranty about the accuracy, reliability, completeness or suitability for any particular purpose of the information. Persons should not rely on the information shown in this document to make any decision with financial or legal implications and should instead rely on their own enquiries. To the full extent that it is able to do so in law, Council disclaims all liability (including liability in negligence) for all costs, losses and damages (including indirect and consequential costs, losses and damages) caused by or arising from anyone using or relying on the information shown in this document for any purpose whatsoever. © Copyright Moreton Bay Regional Council 2016

DCDB (Version Nov 2015) is reproduced with the permission of the State of Queensland



**OM-69 ASS  
Overlay Map**





**PLANNING SCHEME  
OVERLAY MAP - ACID SULFATE SOILS**

- Property boundaries
- Potential Acid Sulfate Soils
  - Land at or below 5m AHD
  - Land above 5m AHD and below 20m AHD

Please read the following notes about this map:

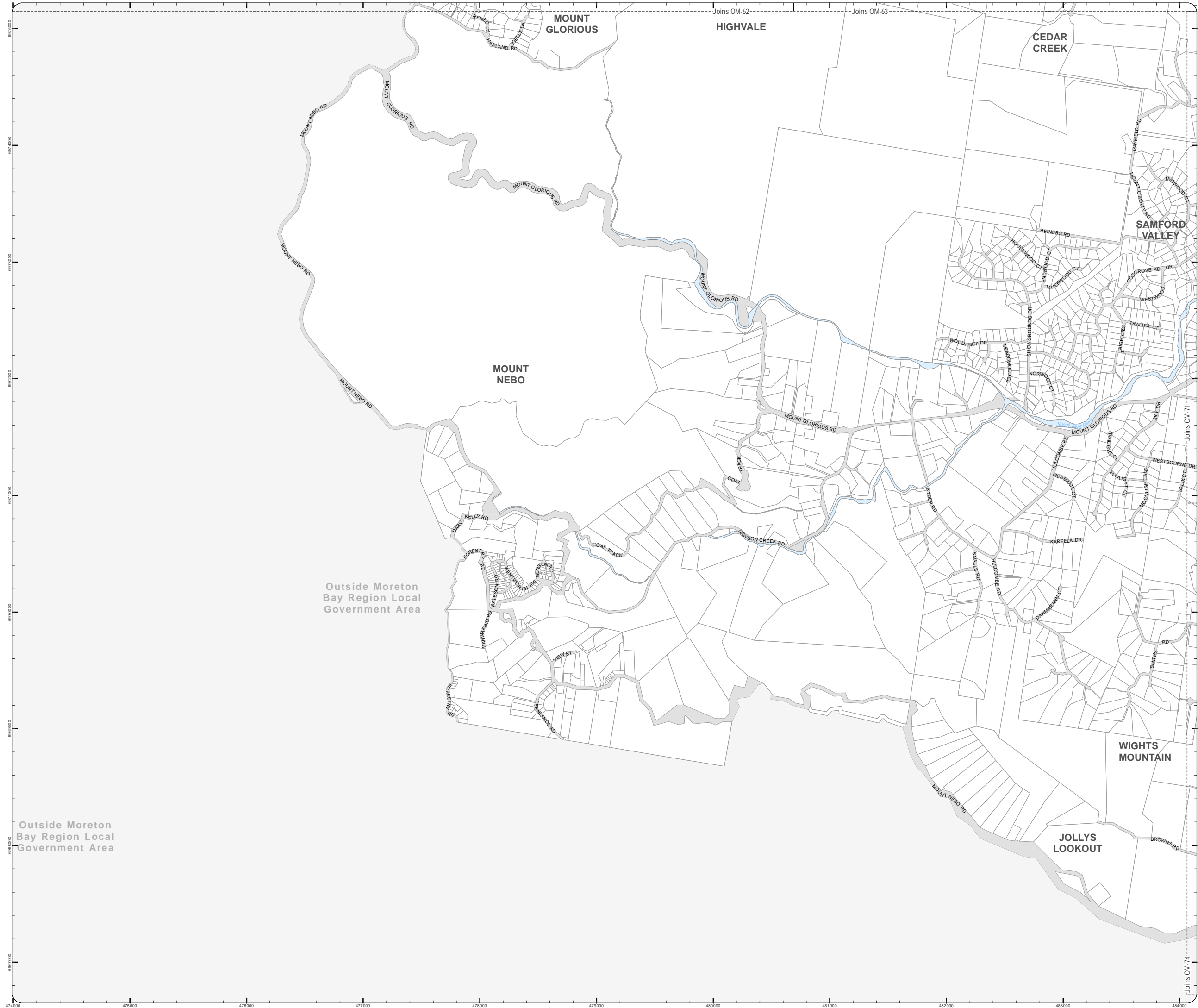
This overlay map only affects you if your property is below 20m AHD, and you wish to develop (e.g. build or extend, change use, subdivide, clear native vegetation, fill or excavate).

This map shows land that is at or below 5m AHD and land between 5m and 20m AHD. These are locations where acid sulfate soils may occur. AHD is Australian height datum, which is the altitude or elevation of the land.

Inclusion in this map does not necessarily mean there are associated requirements.

Refer to the relevant zone code, local plan code and/or development codes for requirements associated with this overlay map.

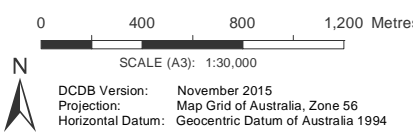
For further information regarding this overlay map, please refer to the Overlay information sheet on Council's website ([www.moretonbay.qld.gov.au/mbr/planningscheme](http://www.moretonbay.qld.gov.au/mbr/planningscheme)) or contact council on 3205 0555.



Outside Moreton Bay Region Local Government Area

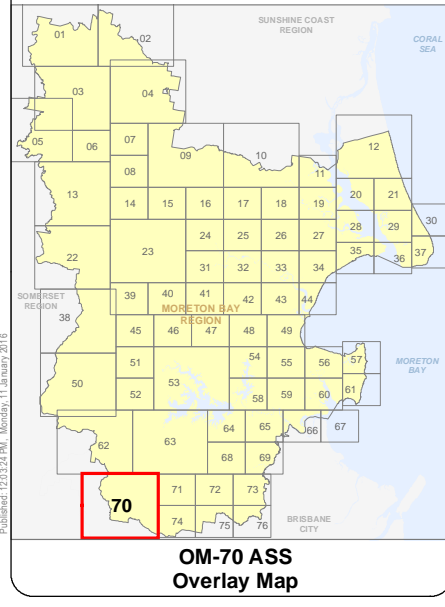
Outside Moreton Bay Region Local Government Area

Effective from 1 February 2016



**DISCLAIMER:** Some of the information shown in this document has been provided to Council from external third parties. Council makes no representation and gives no warranty about the accuracy, reliability, completeness or suitability for any particular purpose of the information. Persons should not rely on the information shown in this document to make any decision with financial or legal implications and should instead rely on their own enquiries. To the full extent that it is able to do so in law, Council disclaims all liability (including liability in negligence) for all costs, losses and damages (including indirect and consequential costs, losses and damages) caused by or arising from anyone using or relying on the information shown in this document for any purpose whatsoever. © Copyright Moreton Bay Regional Council 2016

DCDB (Version Nov 2015) is reproduced with the permission of the State of Queensland



**PLANNING SCHEME  
OVERLAY MAP - ACID SULFATE SOILS**

Property boundaries

- Potential Acid Sulfate Soils
- Land at or below 5m AHD
  - Land above 5m AHD and below 20m AHD

Please read the following notes about this map:

This overlay map only affects you if your property is below 20m AHD, and you wish to develop (e.g. build or extend, change use, subdivide, clear native vegetation, fill or excavate).

This map shows land that is at or below 5m AHD and land between 5m and 20m AHD. These are locations where acid sulfate soils may occur. AHD is Australian height datum, which is the altitude or elevation of the land.

Inclusion in this map does not necessarily mean there are associated requirements.

Refer to the relevant zone code, local plan code and/or development codes for requirements associated with this overlay map.

For further information regarding this overlay map, please refer to the Overlay information sheet on Council's website ([www.moretonbay.qld.gov.au/mbrclplanningscheme](http://www.moretonbay.qld.gov.au/mbrclplanningscheme)) or contact council on 3205 0555.

**Effective from 1 February 2016**

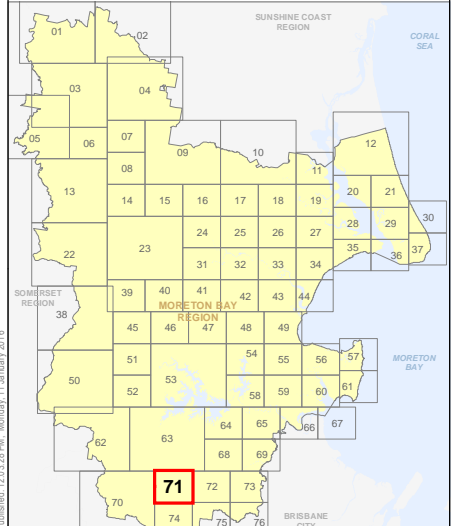
0 200 400 600 Metres

SCALE (A3): 1:15,000

DCDB Version: November 2015  
Projection: Map Grid of Australia, Zone 56  
Horizontal Datum: Geocentric Datum of Australia 1994

**DISCLAIMER:** Some of the information shown in this document has been provided to Council from external third parties. Council makes no representation and gives no warranty about the accuracy, reliability, completeness or suitability for any particular purpose of the information. Persons should not rely on the information shown in this document to make any decision with financial or legal implications and should instead rely on their own enquiries. To the full extent that it is able to do so in law, Council disclaims all liability (including liability in negligence) for all costs, losses and damages (including indirect and consequential costs, losses and damages) caused by or arising from anyone using or relying on the information shown in this document for any purpose whatsoever. © Copyright Moreton Bay Regional Council 2016

DCDB (Version Nov 2015) is reproduced with the permission of the State of Queensland



**OM-71 ASS  
Overlay Map**





**PLANNING SCHEME  
OVERLAY MAP - ACID SULFATE SOILS**

□ Property boundaries

- Potential Acid Sulfate Soils
- Land at or below 5m AHD
  - Land above 5m AHD and below 20m AHD

Please read the following notes about this map:

This overlay map only affects you if your property is below 20m AHD, and you wish to develop (e.g. build or extend, change use, subdivide, clear native vegetation, fill or excavate).

This map shows land that is at or below 5m AHD and land between 5m and 20m AHD. These are locations where acid sulfate soils may occur. AHD is Australian height datum, which is the altitude or elevation of the land.

Inclusion in this map does not necessarily mean there are associated requirements.

Refer to the relevant zone code, local plan code and/or development codes for requirements associated with this overlay map.

For further information regarding this overlay map, please refer to the Overlay information sheet on Council's website ([www.moretonbay.qld.gov.au/mbrclplanningscheme](http://www.moretonbay.qld.gov.au/mbrclplanningscheme)) or contact council on 3205 0555.

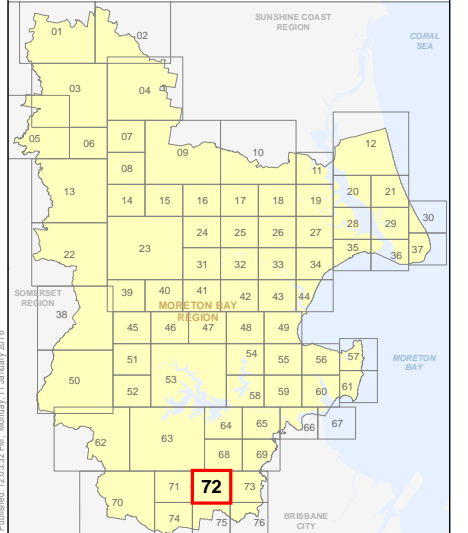
**Effective from 1 February 2016**

0 200 400 600 Metres

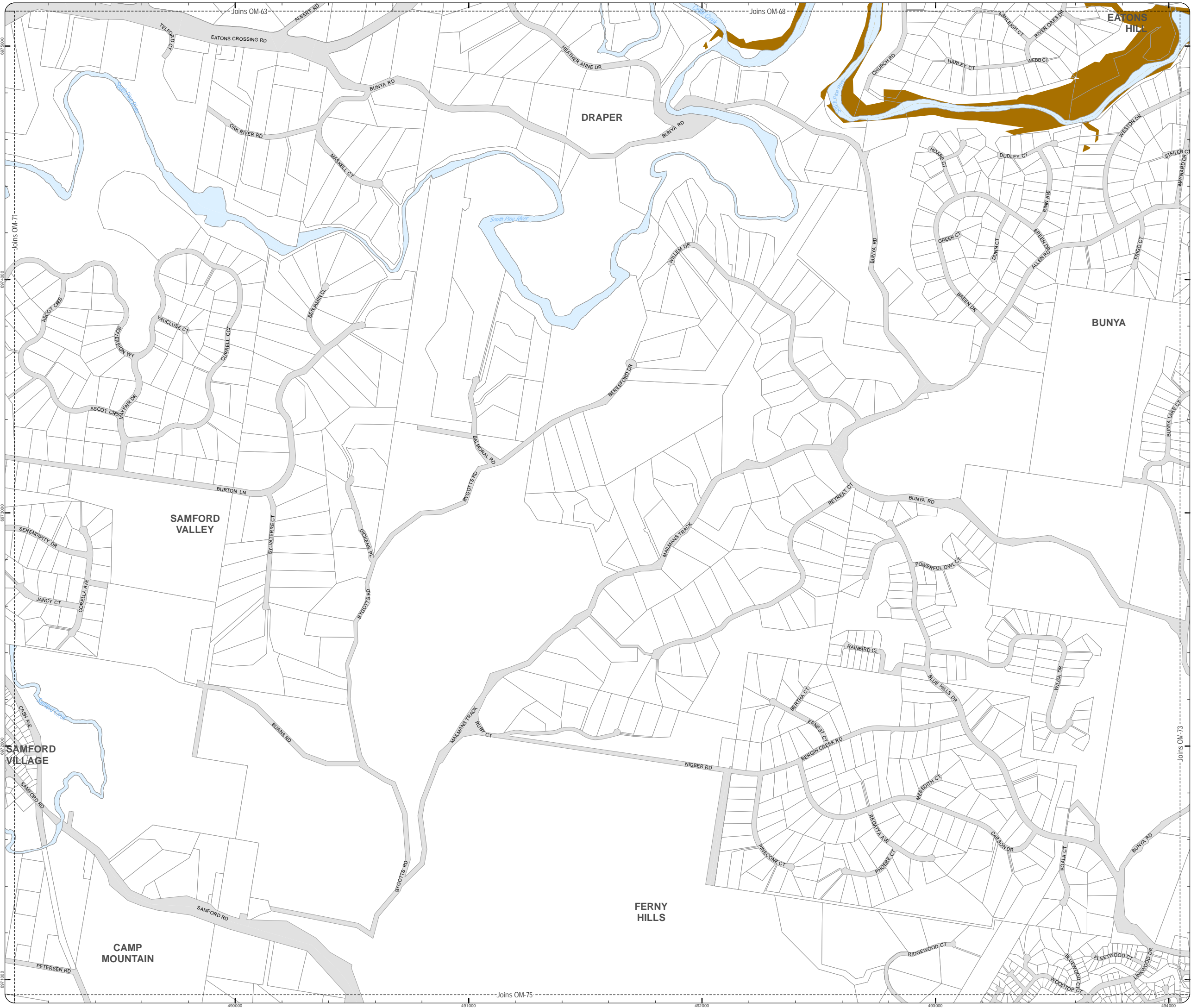
SCALE (A3): 1:15,000  
 DCDB Version: November 2015  
 Projection: Map Grid of Australia, Zone 56  
 Horizontal Datum: Geocentric Datum of Australia 1994

**DISCLAIMER:** Some of the information shown in this document has been provided to Council from external third parties. Council makes no representation and gives no warranty about the accuracy, reliability, completeness or suitability for any particular purpose of the information. Persons should not rely on the information shown in this document to make any decision with financial or legal implications and should instead rely on their own enquiries. To the full extent that it is able to do so in law, Council disclaims all liability (including liability in negligence) for all costs, losses and damages (including indirect and consequential costs, losses and damages) caused by or arising from anyone using or relying on the information shown in this document for any purpose whatsoever. © Copyright Moreton Bay Regional Council 2016

DCDB (Version Nov 2015) is reproduced with the permission of the State of Queensland



**OM-72 ASS  
Overlay Map**





**PLANNING SCHEME  
OVERLAY MAP - ACID SULFATE SOILS**

- Property boundaries
- Potential Acid Sulfate Soils**
- Land at or below 5m AHD
- Land above 5m AHD and below 20m AHD

Please read the following notes about this map:

This overlay map only affects you if your property is below 20m AHD, and you wish to develop (e.g. build or extend, change use, subdivide, clear native vegetation, fill or excavate).

This map shows land that is at or below 5m AHD and land between 5m and 20m AHD. These are locations where acid sulfate soils may occur. AHD is Australian height datum, which is the altitude or elevation of the land.

Inclusion in this map does not necessarily mean there are associated requirements.

Refer to the relevant zone code, local plan code and/or development codes for requirements associated with this overlay map.

For further information regarding this overlay map, please refer to the Overlay information sheet on Council's website ([www.moretonbay.qld.gov.au/mbrclplanningscheme](http://www.moretonbay.qld.gov.au/mbrclplanningscheme)) or contact council on 3205 0555.



**Effective from 1 February 2016**

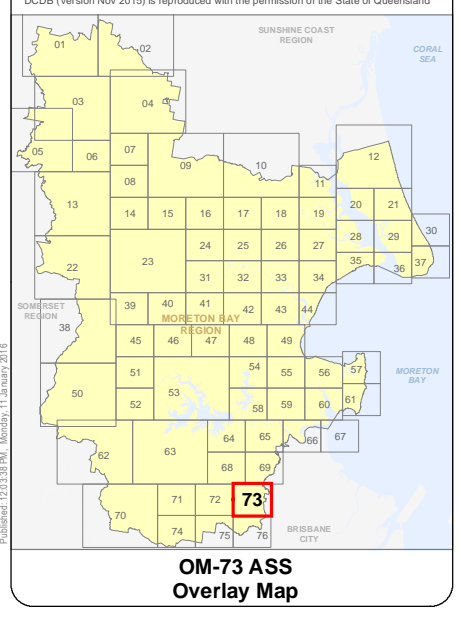
0 200 400 600 Metres

SCALE (A3): 1:15,000

DCDB Version: November 2015  
Projection: Map Grid of Australia, Zone 56  
Horizontal Datum: Geocentric Datum of Australia 1994

**DISCLAIMER:** Some of the information shown in this document has been provided to Council from external third parties. Council makes no representation and gives no warranty about the accuracy, reliability, completeness or suitability for any particular purpose of the information. Persons should not rely on the information shown in this document to make any decision with financial or legal implications and should instead rely on their own enquiries. To the full extent that it is able to do so in law, Council disclaims all liability (including liability in negligence) for all costs, losses and damages (including indirect and consequential costs, losses and damages) caused by or arising from anyone using or relying on the information shown in this document for any purpose whatsoever. © Copyright Moreton Bay Regional Council 2016

DCDB (Version Nov 2015) is reproduced with the permission of the State of Queensland





**PLANNING SCHEME  
OVERLAY MAP - ACID SULFATE SOILS**

Property boundaries

- Potential Acid Sulfate Soils
- Land at or below 5m AHD
  - Land above 5m AHD and below 20m AHD

Please read the following notes about this map:

This overlay map only affects you if your property is below 20m AHD, and you wish to develop (e.g. build or extend, change use, subdivide, clear native vegetation, fill or excavate).

This map shows land that is at or below 5m AHD and land between 5m and 20m AHD. These are locations where acid sulfate soils may occur. AHD is Australian height datum, which is the altitude or elevation of the land.

Inclusion in this map does not necessarily mean there are associated requirements.

Refer to the relevant zone code, local plan code and/or development codes for requirements associated with this overlay map.

For further information regarding this overlay map, please refer to the Overlay information sheet on Council's website ([www.moretonbay.qld.gov.au/mbrclplanningScheme](http://www.moretonbay.qld.gov.au/mbrclplanningScheme)) or contact council on 3205 0555.

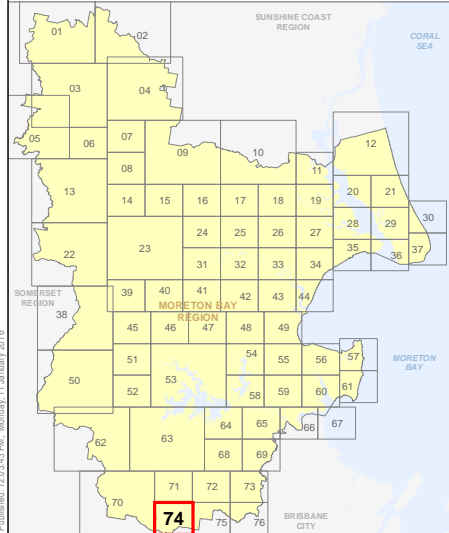
**Effective from 1 February 2016**

0 200 400 600 Metres

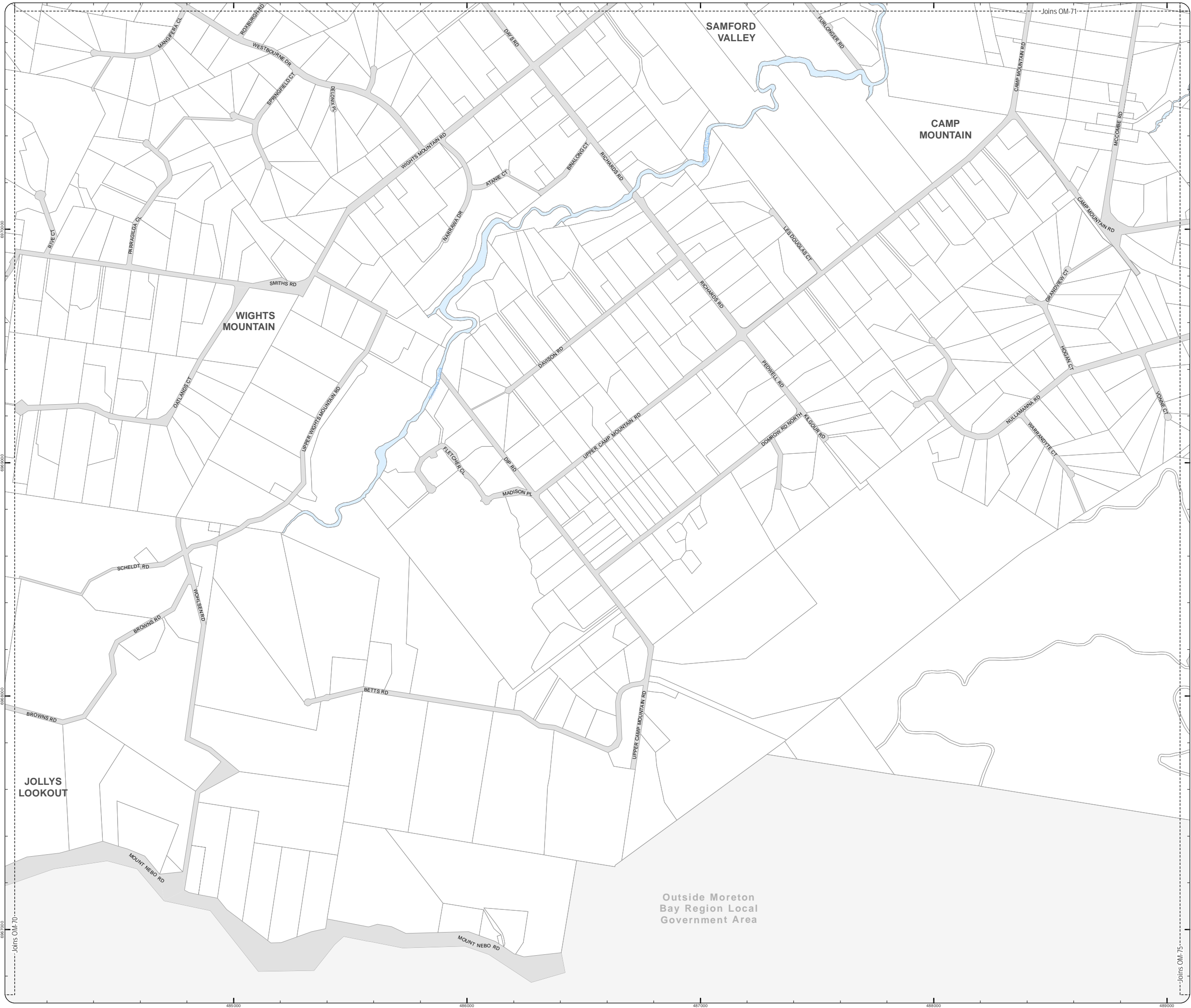
SCALE (A3): 1:15,000  
 DCDB Version: November 2015  
 Projection: Map Grid of Australia, Zone 56  
 Horizontal Datum: Geocentric Datum of Australia 1994

**DISCLAIMER:** Some of the information shown in this document has been provided to Council from external third parties. Council makes no representation and gives no warranty about the accuracy, reliability, completeness or suitability for any particular purpose of the information. Persons should not rely on the information shown in this document to make any decision with financial or legal implications and should instead rely on their own enquiries. To the full extent that it is able to do so in law, Council disclaims all liability (including liability in negligence) for all costs, losses and damages (including indirect and consequential costs, losses and damages) caused by or arising from anyone using or relying on the information shown in this document for any purpose whatsoever. © Copyright Moreton Bay Regional Council 2016

DCDB (Version Nov 2015) is reproduced with the permission of the State of Queensland



**OM-74 ASS  
Overlay Map**



**PLANNING SCHEME  
OVERLAY MAP - ACID SULFATE SOILS**

□ Property boundaries

- Potential Acid Sulfate Soils
- Land at or below 5m AHD
  - Land above 5m AHD and below 20m AHD

Please read the following notes about this map:

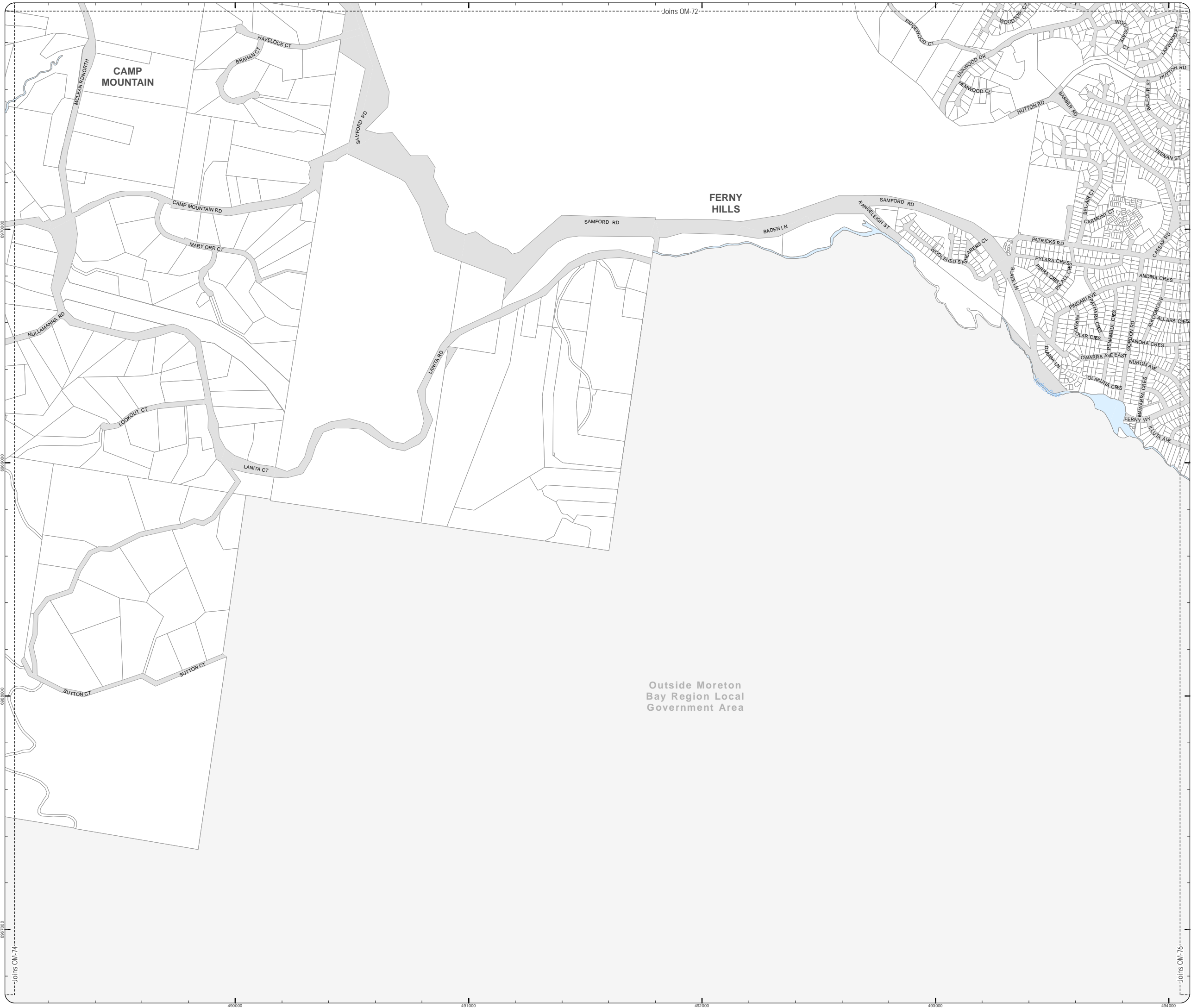
This overlay map only affects you if your property is below 20m AHD, and you wish to develop (e.g. build or extend, change use, subdivide, clear native vegetation, fill or excavate).

This map shows land that is at or below 5m AHD and land between 5m and 20m AHD. These are locations where acid sulfate soils may occur. AHD is Australian height datum, which is the altitude or elevation of the land.

Inclusion in this map does not necessarily mean there are associated requirements.

Refer to the relevant zone code, local plan code and/or development codes for requirements associated with this overlay map.

For further information regarding this overlay map, please refer to the Overlay information sheet on Council's website ([www.moretonbay.qld.gov.au/mbrplanningscheme](http://www.moretonbay.qld.gov.au/mbrplanningscheme)) or contact council on 3205 0555.



Outside Moreton Bay Region Local Government Area

**Effective from 1 February 2016**

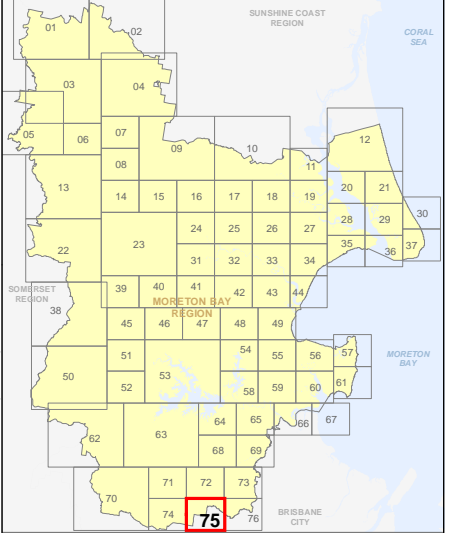
0 200 400 600 Metres

SCALE (A3): 1:15,000

DCDB Version: November 2015  
Projection: Map Grid of Australia, Zone 56  
Horizontal Datum: Geocentric Datum of Australia 1994

**DISCLAIMER:** Some of the information shown in this document has been provided to Council from external third parties. Council makes no representation and gives no warranty about the accuracy, reliability, completeness or suitability for any particular purpose of the information. Persons should not rely on the information shown in this document to make any decision with financial or legal implications and should instead rely on their own enquiries. To the full extent that it is able to do so in law, Council disclaims all liability (including liability in negligence) for all costs, losses and damages (including indirect and consequential costs, losses and damages) caused by or arising from anyone using or relying on the information shown in this document for any purpose whatsoever. © Copyright Moreton Bay Regional Council 2016

DCDB (Version Nov 2015) is reproduced with the permission of the State of Queensland



**OM-75 ASS  
Overlay Map**



**PLANNING SCHEME  
OVERLAY MAP - ACID SULFATE SOILS**

□ Property boundaries

- Potential Acid Sulfate Soils
- Land at or below 5m AHD
  - Land above 5m AHD and below 20m AHD

Please read the following notes about this map:

This overlay map only affects you if your property is below 20m AHD, and you wish to develop (e.g. build or extend, change use, subdivide, clear native vegetation, fill or excavate).

This map shows land that is at or below 5m AHD and land between 5m and 20m AHD. These are locations where acid sulfate soils may occur. AHD is Australian height datum, which is the altitude or elevation of the land.

Inclusion in this map does not necessarily mean there are associated requirements.

Refer to the relevant zone code, local plan code and/or development codes for requirements associated with this overlay map.

For further information regarding this overlay map, please refer to the Overlay information sheet on Council's website ([www.moretonbay.qld.gov.au/mbrplanningscheme](http://www.moretonbay.qld.gov.au/mbrplanningscheme)) or contact council on 3205 0555.



Outside Moreton Bay Region Local Government Area

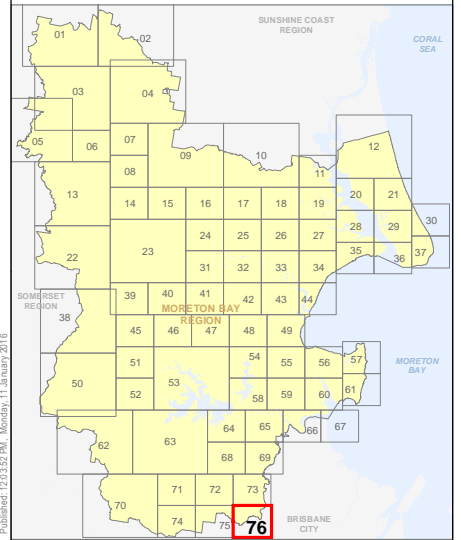
**Effective from 1 February 2016**



DCDB Version: November 2015  
Projection: Map Grid of Australia, Zone 56  
Horizontal Datum: Geocentric Datum of Australia 1994

**DISCLAIMER:** Some of the information shown in this document has been provided to Council from external third parties. Council makes no representation and gives no warranty about the accuracy, reliability, completeness or suitability for any particular purpose of the information. Persons should not rely on the information shown in this document to make any decision with financial or legal implications and should instead rely on their own enquiries. To the full extent that it is able to do so in law, Council disclaims all liability (including liability in negligence) for all costs, losses and damages (including indirect and consequential costs, losses and damages) caused by or arising from anyone using or relying on the information shown in this document for any purpose whatsoever. © Copyright Moreton Bay Regional Council 2016

DCDB (Version Nov 2015) is reproduced with the permission of the State of Queensland



**OM-76 ASS  
Overlay Map**