






**LEGEND**

-  Point of Commencement  
AMG Coordinates (Zone 56)  
Easting 502108.928  
Northing 6988820.157
- See Annexure A for Metes and Bounds description
-  Existing Contours  
(1m Interval)



**GCE 'A' RESIDENTIAL PRECINCT  
RESIDENTIAL SECTOR 24**

CADASTRAL BOUNDARY PLAN



Scale 1:2000 AT A3

File No. F 2.5.35  
Dgn No. GCEA-RS24-F03  
JUNE 2002



FIGURE 3