






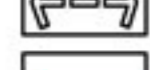




LEGEND

-  URBAN RESIDENTIAL-MEDIUM DENSITY
-  URBAN RESIDENTIAL-STANDARD
-  INDICATIVE ROAD RESERVE
-  INDICATIVE COLLECTOR STREETS
-  INDICATIVE ROAD ACCESS POINTS
-  INDICATIVE BUS ROUTE OPTIONS
-  MAJOR PATHS
-  VISUAL LINK
-  PRECINCT BOUNDARY
-  RESIDENTIAL SECTOR

NOTE:
 The boundaries of the precinct and the layout and areas of uses are shown in notional terms only.
 The final boundaries of all land use elements within the precinct area will be fixed upon approval of subsequent sector plans.

CLUBHOUSE SOUTH WEST RESIDENTIAL SECTOR
PRECINCT PLAN CONTEXT

