









### LEGEND

-  DCP Area
-  Clubhouse South Residential Precinct
-  Residential Sector 21
-  Major Open Spaces
-  North-South Arterial Road
-  Major Roads
-  Possible Boundary Road Deviation

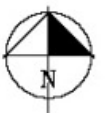


## CLUBHOUSE SOUTH RESIDENTIAL PRECINCT RESIDENTIAL SECTOR 21

### PLANNING CONTEXT



Scale 1:20 000 at A3



File No 2B36-cha  
Dwg chseFig1  
March 2003

FIGURE 1