






STATE CONTROLLED ROADS


 PROPOSED NORTH-SOUTH ARTERIAL ROAD


 EXISTING ARTERIAL ROADS


OTHER MAJOR ROADS

 ARTERIAL ROADS

 SUB-ARTERIAL OR TRUNK COLLECTOR ROADS

 DCP AREA BOUNDARY

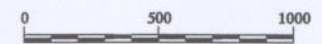
 EXTERNAL PEDESTRIAN / BIKEWAY CONNECTIONS

 GENERALISED SECTOR AREA



TOWN CENTRE FRAME 'A' PRECINCT TOWN CENTRE FRAME 'A' SECTOR ONE

ROAD LAYOUT



File No. F 2.5.19
Dgn No. TCFA-SP1-F08
JULY 2002

FIGURE 8

NOTE

1. THE INTERNAL ROAD LAYOUT SHOWN ON THIS PLAN IS INDICATIVE ONLY. COLLECTOR AND ACCESS ROADS ARE NOT SHOWN