









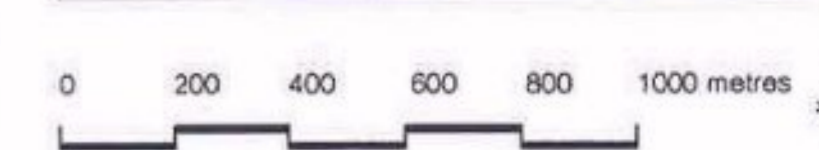
LEGEND

-  DCP Area
-  East Ridge Residential Precinct
-  Residential Sector 23
-  Major Open Space
-  North-South Arterial Road
-  Major Roads
-  Possible Public Transport Corridor
-  Possible Boundary Road Deviation



EAST RIDGE RESIDENTIAL PRECINCT RESIDENTIAL SECTOR 23

PLANNING CONTEXT



Scale 1:20 000 AT A3

File No. F 2.5.33
Dgn No. ER-RS23-F01
APRIL 2002



FIGURE 1

