



### LEGEND


 Point of Commencement  
 AMG Coordinates (Zone 56)  
 Easting 502449.479  
 Northing 6988728.450

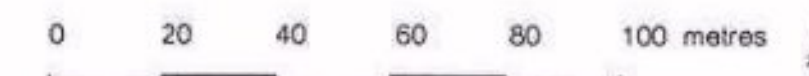

 Existing Contours (1m Interval)

See Annexure A.1 for Metes and Bounds description of the Urban Residential Area Element.  
 See Annexure A.2 for Metes and Bounds description of the Open Space Element.



## EAST RIDGE RESIDENTIAL PRECINCT RESIDENTIAL SECTOR 22

### CADASTRAL BOUNDARY PLAN



Scale 1:2000 AT A3

File No. F 2.5.32  
 Dgn No. ERP-RS22-F03  
 MAY 2002



FIGURE 3