










LEGEND

-  DCP Area
-  East Ridge Residential Precinct
-  Residential Sector 22
-  Major Open Space
-  North-South Arterial Road
-  Major Roads
-  Possible Public Transport Corridor
-  Possible Boundary Road Deviation



EAST RIDGE RESIDENTIAL PRECINCT RESIDENTIAL SECTOR 22

PLANNING CONTEXT



Scale 1:20 000 AT A3

File No. F 2.5.32
Dgn No. ER-RS22-F01
MAY 2002



FIGURE 1