








**LEGEND**

-  DCP Area
-  East Ridge Residential Precinct
-  Residential Sector Twenty
-  Major Open Space
-  North-South Arterial Road
-  Major Roads
-  Possible Public Transport Corridor
-  Possible Boundary Road Deviation


**EAST RIDGE RESIDENTIAL PRECINCT  
RESIDENTIAL SECTOR TWENTY**
**PLANNING CONTEXT**

0 300 400 600 800 1000 metres

Scale 1:20 000 AT A3

File No. P 2.5.30

Dgn No. ER-RS20-F01

MARCH 2002



**FIGURE 1**