










- LEGEND**
-  DCP Area
 -  East Ridge Residential Precinct
 -  Residential Sector Nineteen
 -  Major Open Space
 -  North-South Arterial Road
 -  Major Roads
 -  Possible Public Transport Corridor
 -  Possible Boundary Road Deviation



**EAST RIDGE RESIDENTIAL PRECINCT
RESIDENTIAL SECTOR NINETEEN**

PLANNING CONTEXT



Scale 1:20 000 AT A3
 File No. F 2.5.29
 Dgn No. ER-RS19-F01
 APRIL 2002

FIGURE 1