










LEGEND

-  DCP Area
-  East Ridge Residential Precinct
-  Residential Sector Twelve
-  Major Open Space
-  Proposed North-South Arterial Road
-  Major Roads
-  Possible Public Transport Corridor
-  Possible Boundary Road Deviation



EAST RIDGE RESIDENTIAL PRECINCT RESIDENTIAL SECTOR TWELVE

PLANNING CONTEXT



Scale 1:20 000 AT A3

File No. F 2.5.12
Dgn No. ER-RS12-F01
OCTOBER 2001



FIGURE 1