



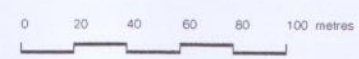
LEGEND

-  Point of Commencement
AM9 Coordinates (Zone 56)
Easting 602604.723
Northing 695214.716
-  Existing Contours (1m interval)



**EAST RIDGE RESIDENTIAL PRECINCT
RESIDENTIAL SECTOR ELEVEN**

CADASTRAL BOUNDARY PLAN



Scale 1:2000 AT A3

File No. F 2.5.20
Dgn No. ER-RS11-F03
AUGUST 2001



FIGURE 3