









LEGEND

-  DCP Area
-  East Ridge Residential Precinct
-  Residential Sector Eleven
-  Major Open Space
-  Proposed North-South Arterial Road
-  Major Roads
-  Possible Public Transport Corridor
-  Possible Boundary Road Deviation



**EAST RIDGE RESIDENTIAL PRECINCT
RESIDENTIAL SECTOR ELEVEN**

PLANNING CONTEXT



Scale 1:20 000 AT A3

File No. F 2.5.20

Dgn No. ER-RS11-F01

AUGUST 2001

FIGURE 1