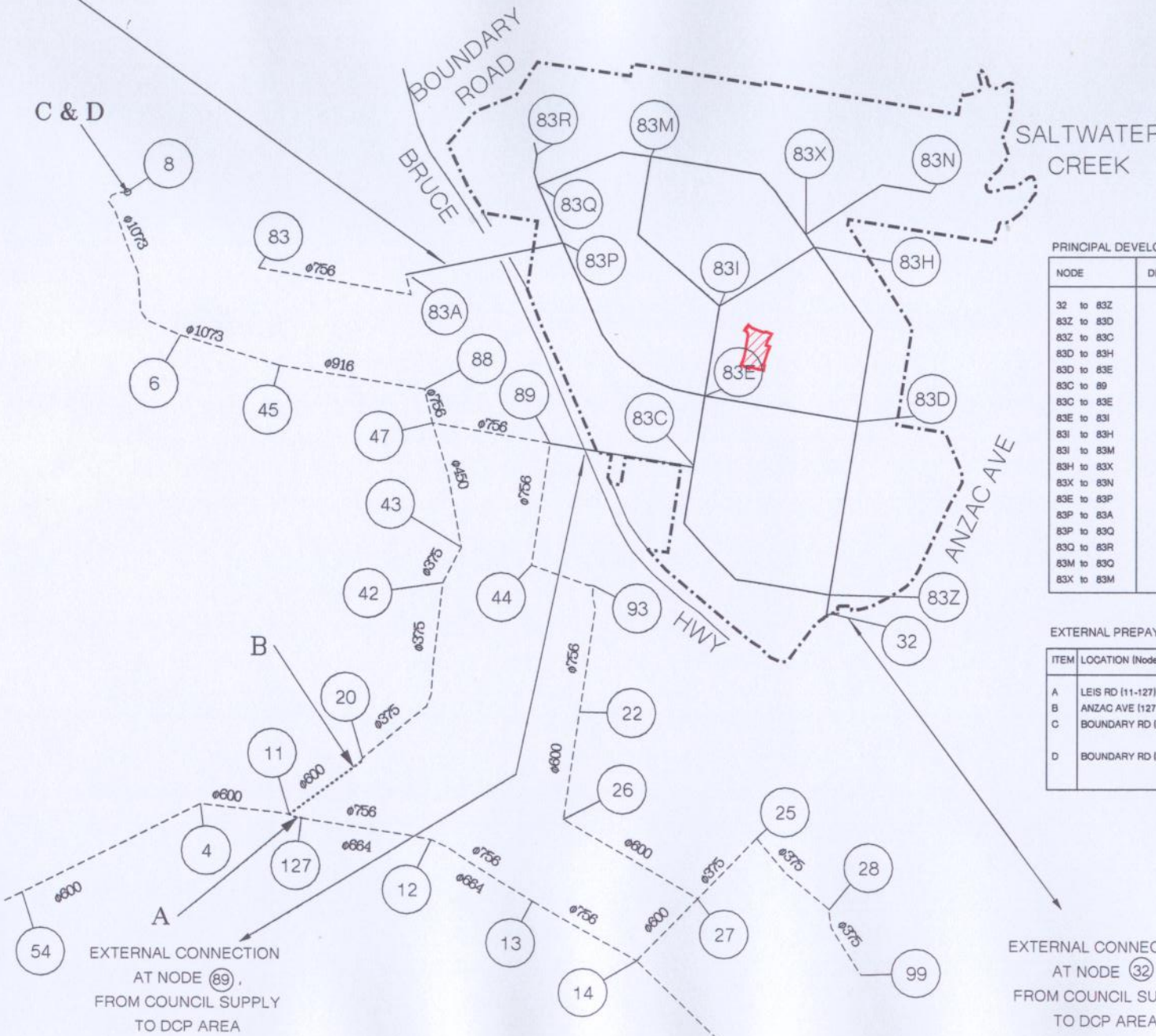








EXTERNAL CONNECTION
AT NODE (83A),
FROM COUNCIL SUPPLY
TO DCP AREA



LEGEND

-  Water Main - Works by Principal Developer
-  Water Main - External Prepayment Works
-  Water Main - Works by others or existing
-  Node Number
-  DCP Area Boundary
-  Generalised Sector Area

PRINCIPAL DEVELOPER WORKS

| NODE | DIAMETER (mm) |
|------------|---------------|
| 32 to 83Z | 300 |
| 83Z to 83D | 300 |
| 83Z to 83C | 375 |
| 83D to 83H | 375 |
| 83D to 83E | 750 |
| 83C to 89 | 916 |
| 83C to 83E | 750 |
| 83E to 83I | 375 |
| 83I to 83H | 300 |
| 83I to 83M | 300 |
| 83H to 83X | 300 |
| 83X to 83N | 300 |
| 83E to 83P | 450 |
| 83P to 83A | 664 |
| 83P to 83Q | 500 |
| 83Q to 83R | 300 |
| 83M to 83Q | 450 |
| 83X to 83M | 300 |


EXTERNAL PREPAYMENT WORKS

| ITEM | LOCATION (Node) | DESCRIPTION |
|------|----------------------|-----------------------------|
| A | LEIS RD (11-127) | 654mm MAIN |
| B | ANZAC AVE (127 - 20) | 600mm MAIN |
| C | BOUNDARY RD (8) | RESERVIOR 32MI - STAGE 1 |
| D | BOUNDARY RD (8) | RESERVIOR 32MI - STAGE 2 |



CENTRAL EAST 'B' RESIDENTIAL PRECINCT RESIDENTIAL SECTOR TEN

WATER SUPPLY HEADWORKS



Scale 1:30 000 AT A3

File No. F 2.5.17
Dgn No. CEB-RS10-F09
MAY 2001



FIGURE 9

EXTERNAL CONNECTION
AT NODE (32),
FROM COUNCIL SUPPLY
TO DCP AREA

EXTERNAL CONNECTION
AT NODE (89),
FROM COUNCIL SUPPLY
TO DCP AREA