

 GENERALISED SECTOR AREA


**STATE CONTROLLED ROADS**


 PROPOSED NORTH-SOUTH ARTERIAL ROAD


 EXISTING ARTERIAL ROADS

**OTHER MAJOR ROADS**

 ARTERIAL ROADS

 SUB-ARTERIAL OR TRUNK COLLECTOR ROADS

 DCP AREA BOUNDARY

 EXTERNAL PEDESTRIAN / BIKEWAY CONNECTIONS



**CENTRAL EAST 'B' RESIDENTIAL PRECINCT  
RESIDENTIAL SECTOR TEN**

**ROAD LAYOUT**

0 500 1000 1500m

Scale 1:30 000 AT A3

File No. F 2.5.17  
Dgn No. CEB-RS10-F08  
MAY 2001



**NOTE**

1. THE INTERNAL ROAD LAYOUT SHOWN ON THIS PLAN IS INDICATIVE ONLY. COLLECTOR AND ACCESS ROADS ARE NOT SHOWN