

PLANNING SCHEME
OVERLAY MAP - ACTIVE TRANSPORT

Property boundaries

Active transport

Primary Active Transport Network

Secondary Active Transport Network

Please read the following notes about this map:

This map shows the primary and secondary active transport networks across the region.

This overlay map assists with interpreting and applying development requirements throughout the planning scheme.

Inclusion in this map does not necessarily mean there are associated requirements.

Refer to the relevant zone code, local plan code and/or reconfiguring a lot code for requirements associated with this overlay map.

For further information regarding this overlay map, please refer to the Overlay information sheet on Council's website (www.moretonbay.qld.gov.au/mbrplanningscheme) or contact council on 3205 0555.

Effective 29 January 2020

0 400 800 1,200 Metres

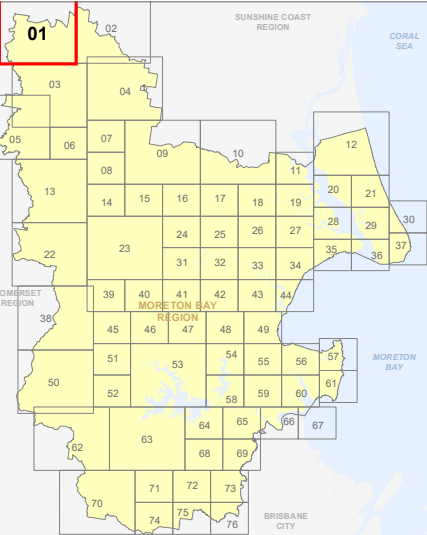


SCALE (A3): 1:30,000

DCDB Version: April 2016
Projection: Map Grid of Australia, Zone 56
Horizontal Datum: Geocentric Datum of Australia 1994

DISCLAIMER: Some of the information shown in this document has been provided to Council from external third parties. Council makes no representation and gives no warranty about the accuracy, reliability, completeness or suitability for any particular purpose of the information. Persons should not rely on the information shown in this document to make any decision with financial or legal implications and should instead rely on their own enquiries. To the full extent that it is able to do so in law, Council disclaims all liability (including liability in negligence) for all costs, losses and damages (including indirect and consequential costs, losses and damages) caused by or arising from anyone using or relying on the information shown in this document for any purpose whatsoever. © Copyright Moreton Bay Regional Council 2019

DCDB (Version April 2016) is reproduced with the permission of the State of Queensland



**OM-1 AT
Overlay Map**

PLANNING SCHEME
OVERLAY MAP - ACTIVE TRANSPORT

Property boundaries

Active transport

Primary Active Transport Network

Secondary Active Transport Network

Please read the following notes about this map:

This map shows the primary and secondary active transport networks across the region.

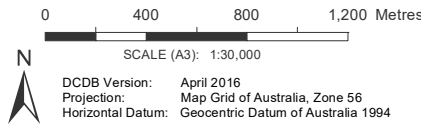
This overlay map assists with interpreting and applying development requirements throughout the planning scheme.

Inclusion in this map does not necessarily mean there are associated requirements.

Refer to the relevant zone code, local plan code and/or reconfiguring a lot code for requirements associated with this overlay map.

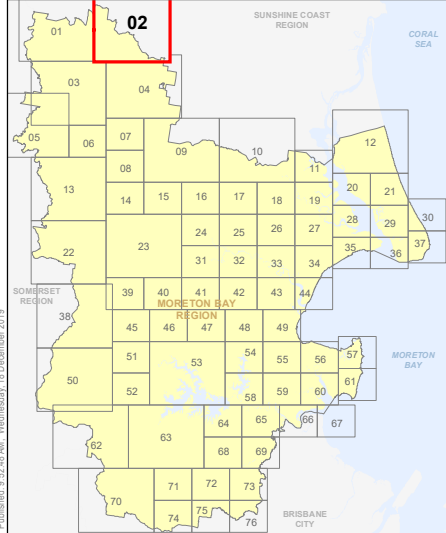
For further information regarding this overlay map, please refer to the Overlay information sheet on Council's website (www.moretonbay.qld.gov.au/mbrclanningscheme) or contact council on 3205 0555.

Effective 29 January 2020



DISCLAIMER: Some of the information shown in this document has been provided to Council from external third parties. Council makes no representation and gives no warranty about the accuracy, reliability, completeness or suitability for any particular purpose of the information. Persons should not rely on the information shown in this document to make any decision with financial or legal implications and should instead rely on their own enquiries. To the full extent that it is able to do so in law, Council disclaims all liability (including liability in negligence) for all costs, losses and damages (including indirect and consequential costs, losses and damages) caused by or arising from anyone using or relying on the information shown in this document for any purpose whatsoever. © Copyright Moreton Bay Regional Council 2019

DCDB (Version April 2016) is reproduced with the permission of the State of Queensland



**OM-2 AT
Overlay Map**





PLANNING SCHEME
OVERLAY MAP - ACTIVE TRANSPORT

Property boundaries

- Active transport**
- Primary Active Transport Network
 - Secondary Active Transport Network

Please read the following notes about this map:

This map shows the primary and secondary active transport networks across the region.

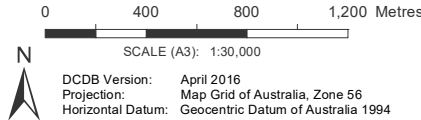
This overlay map assists with interpreting and applying development requirements throughout the planning scheme.

Inclusion in this map does not necessarily mean there are associated requirements.

Refer to the relevant zone code, local plan code and/or reconfiguring a lot code for requirements associated with this overlay map.

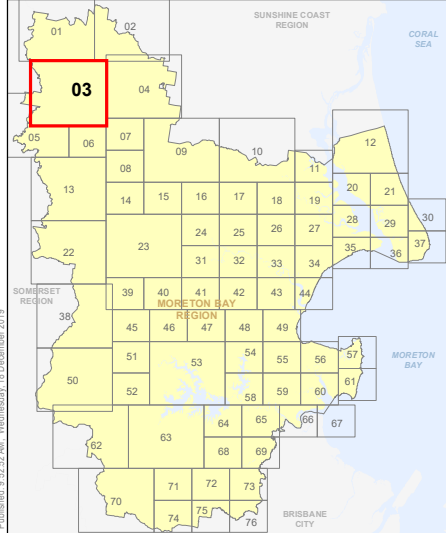
For further information regarding this overlay map, please refer to the Overlay information sheet on Council's website (www.moretonbay.qld.gov.au/mbrplanningscheme) or contact council on 3205 0555.

Effective 29 January 2020



DISCLAIMER: Some of the information shown in this document has been provided to Council from external third parties. Council makes no representation and gives no warranty about the accuracy, reliability, completeness or suitability for any particular purpose of the information. Persons should not rely on the information shown in this document to make any decision with financial or legal implications and should instead rely on their own enquiries. To the full extent that it is able to do so in law, Council disclaims all liability (including liability in negligence) for all costs, losses and damages (including indirect and consequential costs, losses and damages) caused by or arising from anyone using or relying on the information shown in this document for any purpose whatsoever. © Copyright Moreton Bay Regional Council 2019

DCDB (Version April 2016) is reproduced with the permission of the State of Queensland



OM-3 AT
Overlay Map

PLANNING SCHEME
OVERLAY MAP - ACTIVE TRANSPORT

Property boundaries

Active transport

Primary Active Transport Network

Secondary Active Transport Network

Please read the following notes about this map:

This map shows the primary and secondary active transport networks across the region.

This overlay map assists with interpreting and applying development requirements throughout the planning scheme.

Inclusion in this map does not necessarily mean there are associated requirements.

Refer to the relevant zone code, local plan code and/or reconfiguring a lot code for requirements associated with this overlay map.

For further information regarding this overlay map, please refer to the Overlay information sheet on Council's website (www.moretonbay.qld.gov.au/mbrplanningscheme) or contact council on 3205 0555.

Effective 29 January 2020

0 400 800 1,200 Metres

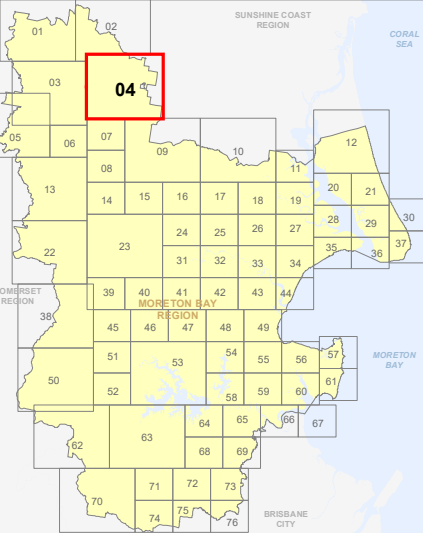


SCALE (A3): 1:30,000

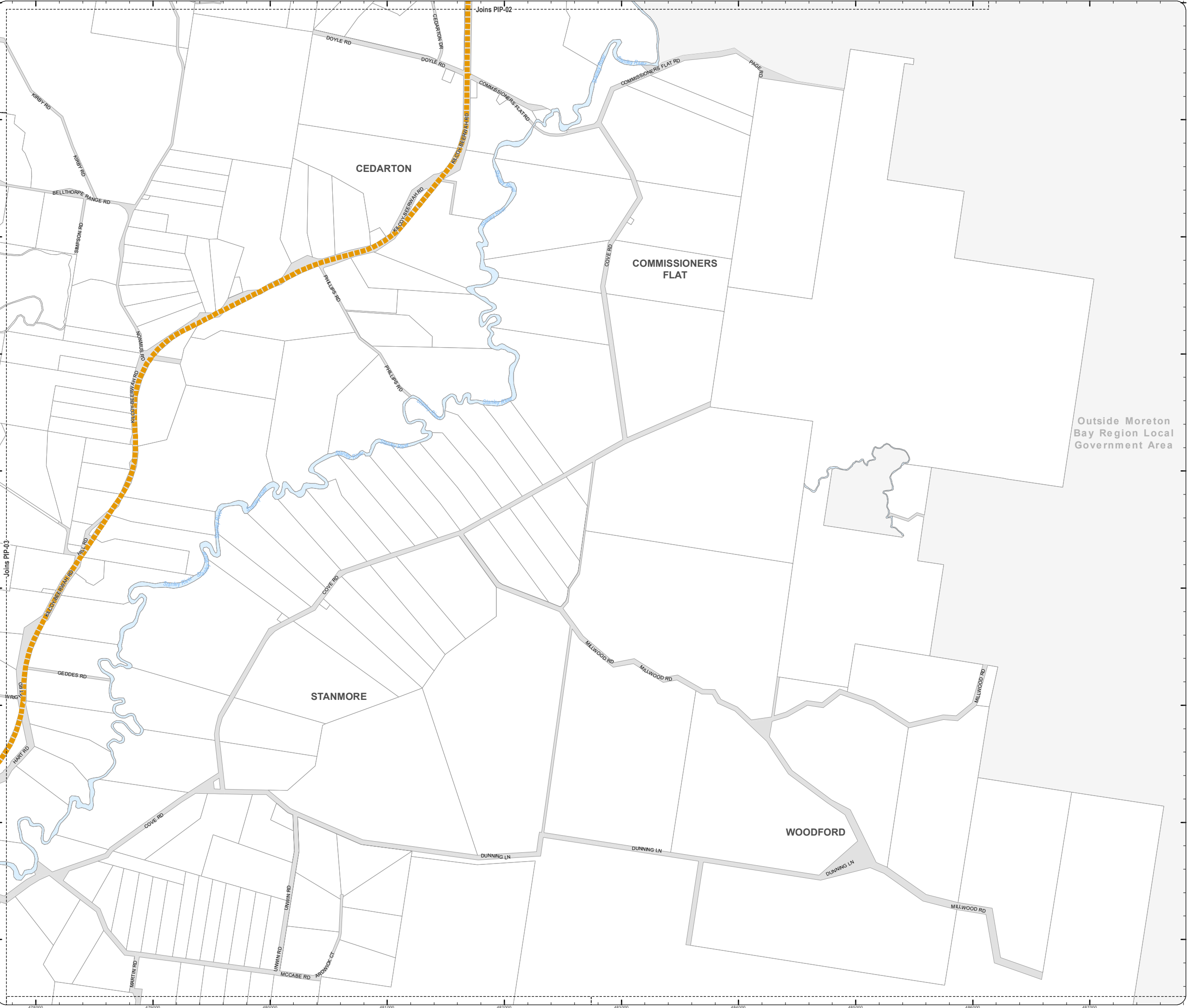
DCDB Version: April 2016
Projection: Map Grid of Australia, Zone 56
Horizontal Datum: Geocentric Datum of Australia 1994

DISCLAIMER: Some of the information shown in this document has been provided to Council from external third parties. Council makes no representation and gives no warranty about the accuracy, reliability, completeness or suitability for any particular purpose of the information. Persons should not rely on the information shown in this document to make any decision with financial or legal implications and should instead rely on their own enquiries. To the full extent that it is able to do so in law, Council disclaims all liability (including liability in negligence) for all costs, losses and damages (including indirect and consequential costs, losses and damages) caused by or arising from anyone using or relying on the information shown in this document for any purpose whatsoever. © Copyright Moreton Bay Regional Council 2019

DCDB (Version April 2016) is reproduced with the permission of the State of Queensland



**OM-4 AT
Overlay Map**



PLANNING SCHEME
OVERLAY MAP - ACTIVE TRANSPORT

Property boundaries

Active transport

Primary Active Transport Network

Secondary Active Transport Network

Please read the following notes about this map:

This map shows the primary and secondary active transport networks across the region.

This overlay map assists with interpreting and applying development requirements throughout the planning scheme.

Inclusion in this map does not necessarily mean there are associated requirements.

Refer to the relevant zone code, local plan code and/or reconfiguring a lot code for requirements associated with this overlay map.

For further information regarding this overlay map, please refer to the Overlay information sheet on Council's website (www.moretonbay.qld.gov.au/mbrclanningscheme) or contact council on 3205 0555.

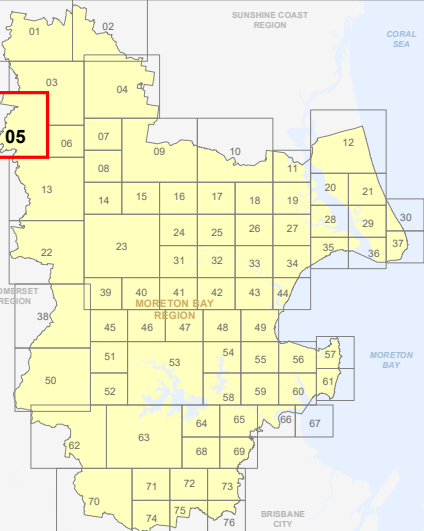
Effective 29 January 2020

0 400 800 1,200 Metres

SCALE (A3): 1:30,000
DCDB Version: April 2016
Projection: Map Grid of Australia, Zone 56
Horizontal Datum: Geocentric Datum of Australia 1994

DISCLAIMER: Some of the information shown in this document has been provided to Council from external third parties. Council makes no representation and gives no warranty about the accuracy, reliability, completeness or suitability for any particular purpose of the information. Persons should not rely on the information shown in this document to make any decision with financial or legal implications and should instead rely on their own enquiries. To the full extent that it is able to do so in law, Council disclaims all liability (including liability in negligence) for all costs, losses and damages (including indirect and consequential costs, losses and damages) caused by or arising from anyone using or relying on the information shown in this document for any purpose whatsoever. © Copyright Moreton Bay Regional Council 2019

DCDB (Version April 2016) is reproduced with the permission of the State of Queensland



**OM-5 AT
Overlay Map**



PLANNING SCHEME
OVERLAY MAP - ACTIVE TRANSPORT

Property boundaries

Active transport
Primary Active Transport Network
Secondary Active Transport Network

Please read the following notes about this map:

This map shows the primary and secondary active transport networks across the region.

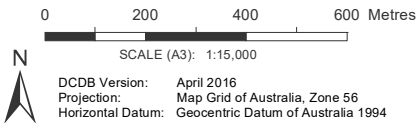
This overlay map assists with interpreting and applying development requirements throughout the planning scheme.

Inclusion in this map does not necessarily mean there are associated requirements.

Refer to the relevant zone code, local plan code and/or reconfiguring a lot code for requirements associated with this overlay map.

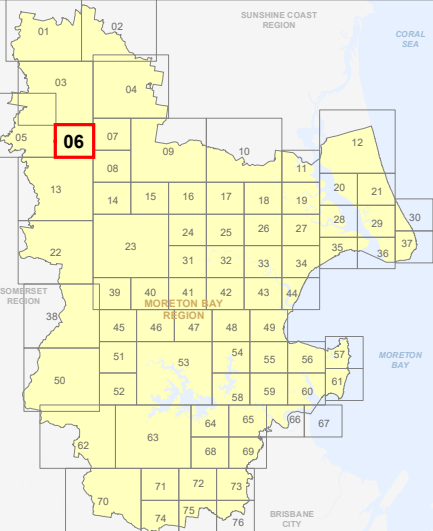
For further information regarding this overlay map, please refer to the Overlay information sheet on Council's website (www.moretonbay.qld.gov.au/mbrplanningscheme) or contact council on 3205 0555.

Effective 29 January 2020

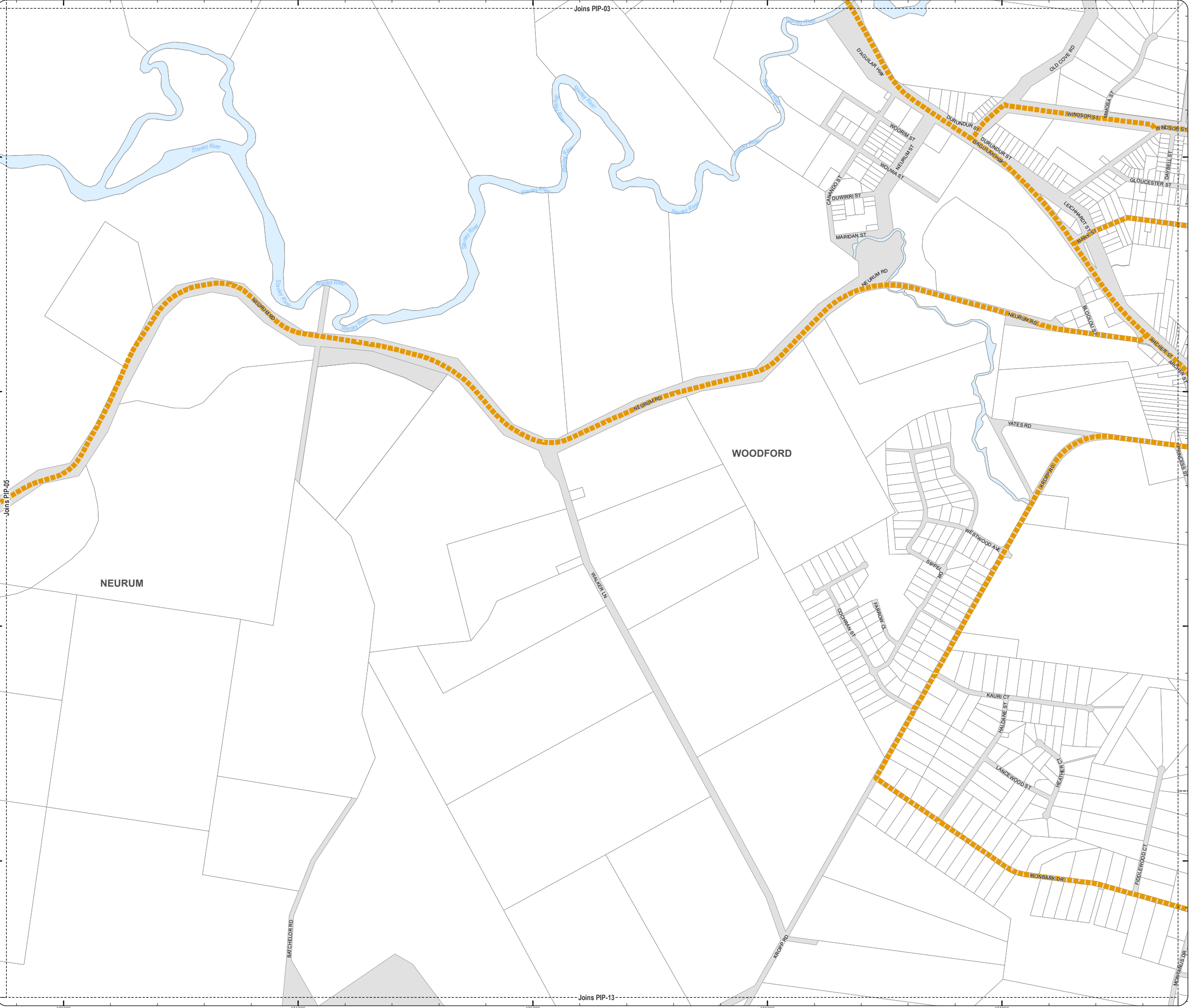


DISCLAIMER: Some of the information shown in this document has been provided to Council from external third parties. Council makes no representation and gives no warranty about the accuracy, reliability, completeness or suitability for any particular purpose of the information. Persons should not rely on the information shown in this document to make any decision with financial or legal implications and should instead rely on their own enquiries. To the full extent that it is able to do so in law, Council disclaims all liability (including liability in negligence) for all costs, losses and damages (including indirect and consequential costs, losses and damages) caused by or arising from anyone using or relying on the information shown in this document for any purpose whatsoever. © Copyright Moreton Bay Regional Council 2019

DCDB (Version April 2016) is reproduced with the permission of the State of Queensland



OM-6 AT
Overlay Map





PLANNING SCHEME
OVERLAY MAP - ACTIVE TRANSPORT

Property boundaries

- Active transport**
- Primary Active Transport Network
 - Secondary Active Transport Network

Please read the following notes about this map:

This map shows the primary and secondary active transport networks across the region.

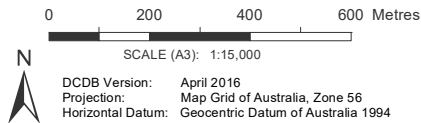
This overlay map assists with interpreting and applying development requirements throughout the planning scheme.

Inclusion in this map does not necessarily mean there are associated requirements.

Refer to the relevant zone code, local plan code and/or reconfiguring a lot code for requirements associated with this overlay map.

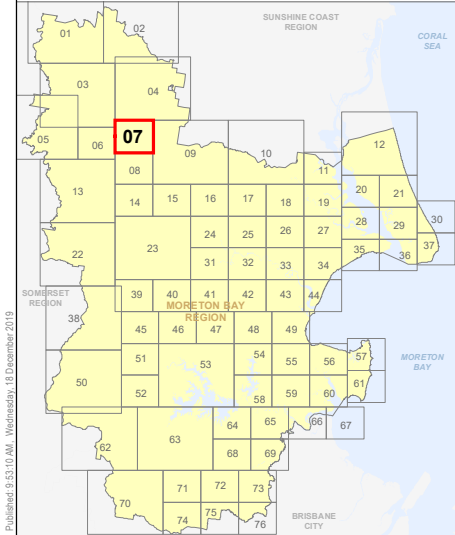
For further information regarding this overlay map, please refer to the Overlay information sheet on Council's website (www.moretonbay.qld.gov.au/mbrclanningscheme) or contact council on 3205 0555.

Effective 29 January 2020



DISCLAIMER: Some of the information shown in this document has been provided to Council from external third parties. Council makes no representation and gives no warranty about the accuracy, reliability, completeness or suitability for any particular purpose of the information. Persons should not rely on the information shown in this document to make any decision with financial or legal implications and should instead rely on their own enquiries. To the full extent that it is able to do so in law, Council disclaims all liability (including liability in negligence) for all costs, losses and damages (including indirect and consequential costs, losses and damages) caused by or arising from anyone using or relying on the information shown in this document for any purpose whatsoever. © Copyright Moreton Bay Regional Council 2019

DCDB (Version April 2016) is reproduced with the permission of the State of Queensland



OM-7 AT
Overlay Map

PLANNING SCHEME
OVERLAY MAP - ACTIVE TRANSPORT

Property boundaries

Active transport

Primary Active Transport Network

Secondary Active Transport Network

Please read the following notes about this map:

This map shows the primary and secondary active transport networks across the region.

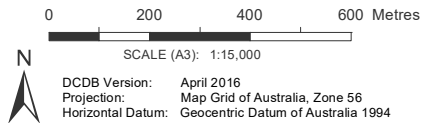
This overlay map assists with interpreting and applying development requirements throughout the planning scheme.

Inclusion in this map does not necessarily mean there are associated requirements.

Refer to the relevant zone code, local plan code and/or reconfiguring a lot code for requirements associated with this overlay map.

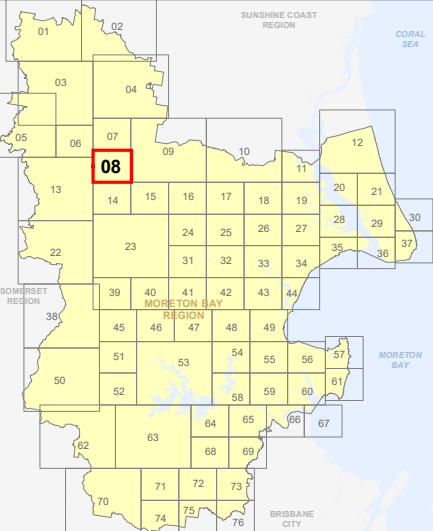
For further information regarding this overlay map, please refer to the Overlay information sheet on Council's website (www.moretonbay.qld.gov.au/mbrplanningscheme) or contact council on 3205 0555.

Effective 29 January 2020



DISCLAIMER: Some of the information shown in this document has been provided to Council from external third parties. Council makes no representation and gives no warranty about the accuracy, reliability, completeness or suitability for any particular purpose of the information. Persons should not rely on the information shown in this document to make any decision with financial or legal implications and should instead rely on their own enquiries. To the full extent that it is able to do so in law, Council disclaims all liability (including liability in negligence) for all costs, losses and damages (including indirect and consequential costs, losses and damages) caused by or arising from anyone using or relying on the information shown in this document for any purpose whatsoever. © Copyright Moreton Bay Regional Council 2019

DCDB (Version April 2016) is reproduced with the permission of the State of Queensland



OM-8 AT
Overlay Map



PLANNING SCHEME
OVERLAY MAP - ACTIVE TRANSPORT

Property boundaries

Active transport

Primary Active Transport Network

Secondary Active Transport Network

Please read the following notes about this map:

This map shows the primary and secondary active transport networks across the region.

This overlay map assists with interpreting and applying development requirements throughout the planning scheme.

Inclusion in this map does not necessarily mean there are associated requirements.

Refer to the relevant zone code, local plan code and/or reconfiguring a lot code for requirements associated with this overlay map.

For further information regarding this overlay map, please refer to the Overlay information sheet on Council's website (www.moretonbay.qld.gov.au/mbrclanningscheme) or contact council on 3205 0555.

Effective 29 January 2020

0 400 800 1,200 Metres

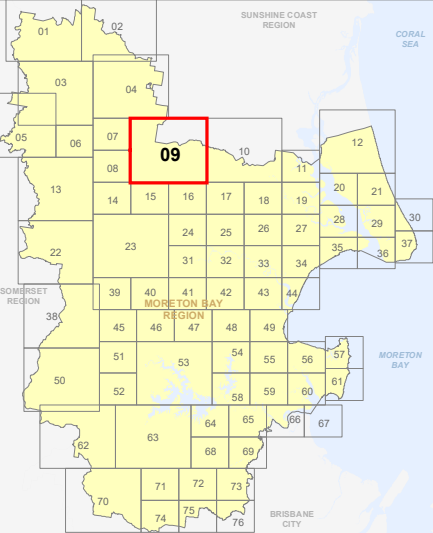


SCALE (A3): 1:30,000

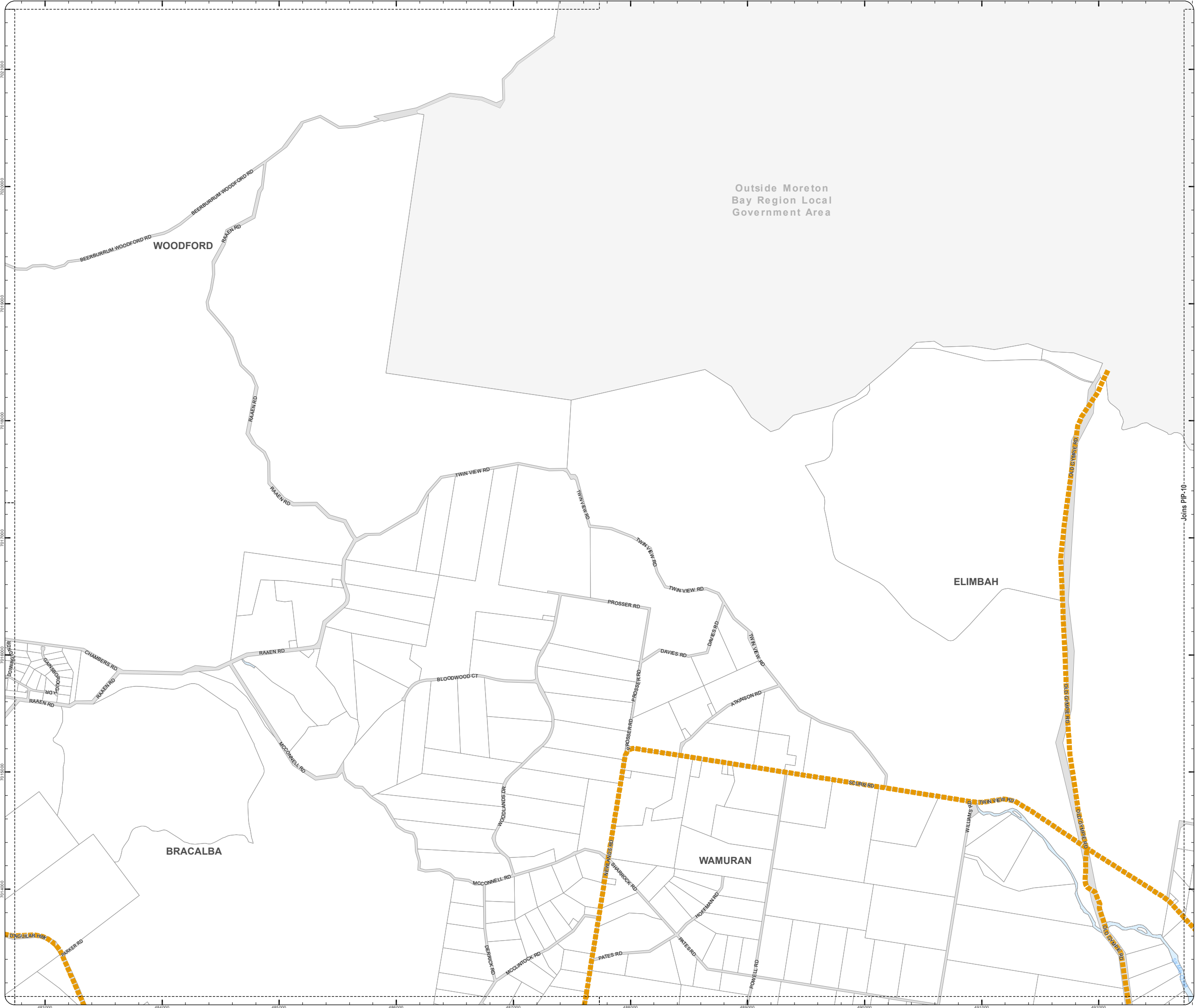
DCDB Version: April 2016
Projection: Map Grid of Australia, Zone 56
Horizontal Datum: Geocentric Datum of Australia 1994

DISCLAIMER: Some of the information shown in this document has been provided to Council from external third parties. Council makes no representation and gives no warranty about the accuracy, reliability, completeness or suitability for any particular purpose of the information. Persons should not rely on the information shown in this document to make any decision with financial or legal implications and should instead rely on their own enquiries. To the full extent that it is able to do so in law, Council disclaims all liability (including liability in negligence) for all costs, losses and damages (including indirect and consequential costs, losses and damages) caused by or arising from anyone using or relying on the information shown in this document for any purpose whatsoever. © Copyright Moreton Bay Regional Council 2019

DCDB (Version April 2016) is reproduced with the permission of the State of Queensland



**OM-9 AT
Overlay Map**



PLANNING SCHEME
OVERLAY MAP - ACTIVE TRANSPORT

Property boundaries

Active transport

Primary Active Transport Network

Secondary Active Transport Network

Please read the following notes about this map:

This map shows the primary and secondary active transport networks across the region.


This overlay map assists with interpreting and applying development requirements throughout the planning scheme.

Inclusion in this map does not necessarily mean there are associated requirements.

Refer to the relevant zone code, local plan code and/or reconfiguring a lot code for requirements associated with this overlay map.

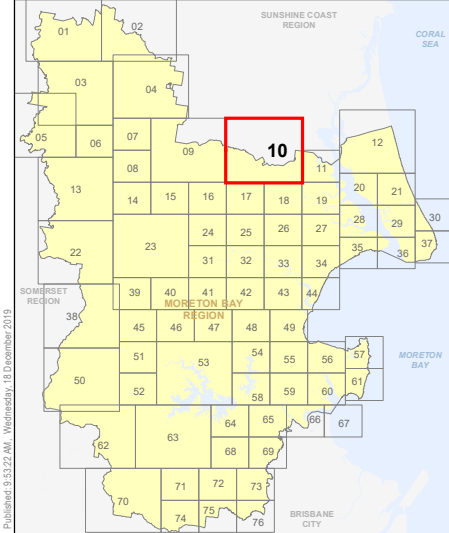
For further information regarding this overlay map, please refer to the Overlay information sheet on Council's website (www.moretonbay.qld.gov.au/mbrplanningscheme) or contact council on 3205 0555.

Effective 29 January 2020

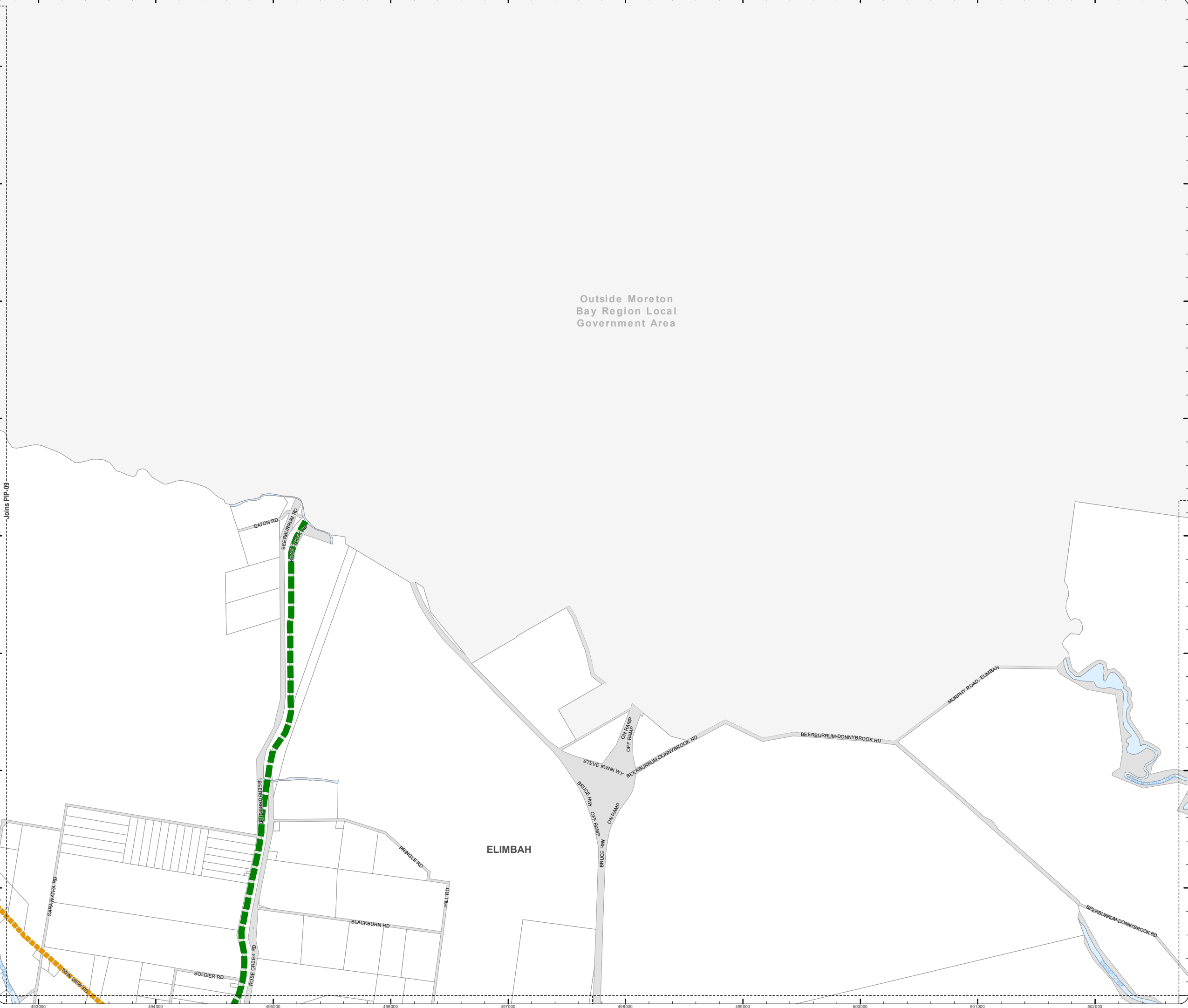


DISCLAIMER: Some of the information shown in this document has been provided to Council from external third parties. Council makes no representation and gives no warranty about the accuracy, reliability, completeness or suitability for any particular purpose of the information. Persons should not rely on the information shown in this document to make any decision with financial or legal implications and should instead rely on their own enquiries. To the full extent that it is able to do so in law, Council disclaims all liability (including liability in negligence) for all costs, losses and damages (including indirect and consequential costs, losses and damages) caused by or arising from anyone using or relying on the information shown in this document for any purpose whatsoever. © Copyright Moreton Bay Regional Council 2019

DCDB (Version April 2016) is reproduced with the permission of the State of Queensland



**OM-10 AT
Overlay Map**





PLANNING SCHEME
OVERLAY MAP - ACTIVE TRANSPORT

Property boundaries

- Active transport**
- Primary Active Transport Network
 - Secondary Active Transport Network

Please read the following notes about this map:

This map shows the primary and secondary active transport networks across the region.

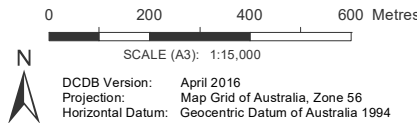
This overlay map assists with interpreting and applying development requirements throughout the planning scheme.

Inclusion in this map does not necessarily mean there are associated requirements.

Refer to the relevant zone code, local plan code and/or reconfiguring a lot code for requirements associated with this overlay map.

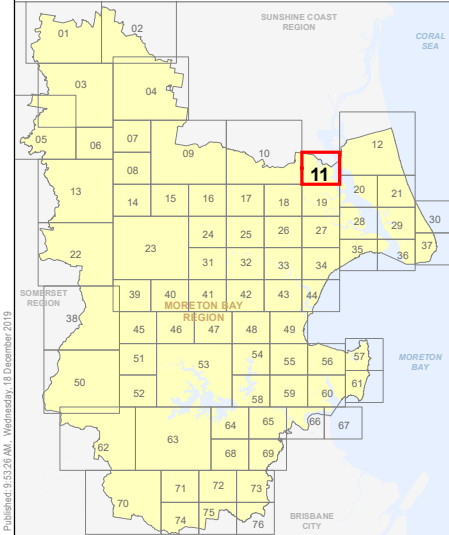
For further information regarding this overlay map, please refer to the Overlay information sheet on Council's website (www.moretonbay.qld.gov.au/mbrclanningscheme) or contact council on 3205 0555.

Effective 29 January 2020



DISCLAIMER: Some of the information shown in this document has been provided to Council from external third parties. Council makes no representation and gives no warranty about the accuracy, reliability, completeness or suitability for any particular purpose of the information. Persons should not rely on the information shown in this document to make any decision with financial or legal implications and should instead rely on their own enquiries. To the full extent that it is able to do so in law, Council disclaims all liability (including liability in negligence) for all costs, losses and damages (including indirect and consequential costs, losses and damages) caused by or arising from anyone using or relying on the information shown in this document for any purpose whatsoever. © Copyright Moreton Bay Regional Council 2019

DCDB (Version April 2016) is reproduced with the permission of the State of Queensland



OM-11 AT
Overlay Map

OM_Active_Transport.mxd



PLANNING SCHEME
OVERLAY MAP - ACTIVE TRANSPORT

 Property boundaries

Active transport

 Primary Active Transport Network

 Secondary Active Transport Network

Please read the following notes about this map:

This map shows the primary and secondary active transport networks across the region.

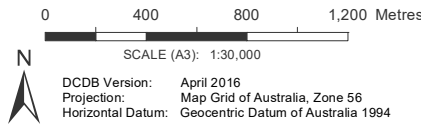
This overlay map assists with interpreting and applying development requirements throughout the planning scheme.

Inclusion in this map does not necessarily mean there are associated requirements.

Refer to the relevant zone code, local plan code and/or reconfiguring a lot code for requirements associated with this overlay map.

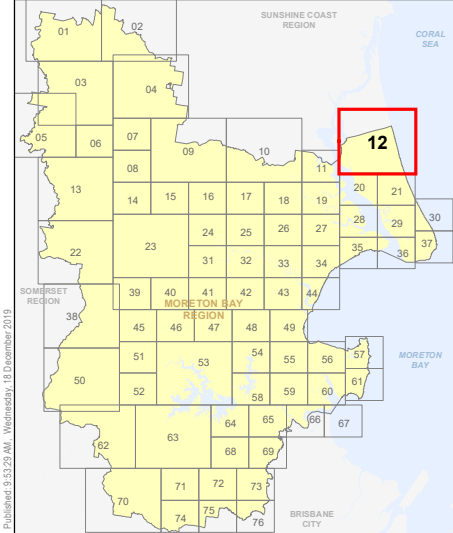
For further information regarding this overlay map, please refer to the Overlay information sheet on Council's website (www.moretonbay.qld.gov.au/mbrplanningscheme) or contact council on 3205 0555.

Effective 29 January 2020



DISCLAIMER: Some of the information shown in this document has been provided to Council from external third parties. Council makes no representation and gives no warranty about the accuracy, reliability, completeness or suitability for any particular purpose of the information. Persons should not rely on the information shown in this document to make any decision with financial or legal implications and should instead rely on their own enquiries. To the full extent that it is able to do so in law, Council disclaims all liability (including liability in negligence) for all costs, losses and damages (including indirect and consequential costs, losses and damages) caused by or arising from anyone using or relying on the information shown in this document for any purpose whatsoever. © Copyright Moreton Bay Regional Council 2019

DCDB (Version April 2016) is reproduced with the permission of the State of Queensland



OM-12 AT
Overlay Map

PLANNING SCHEME
OVERLAY MAP - ACTIVE TRANSPORT

Property boundaries

- Active transport
- Primary Active Transport Network
 - Secondary Active Transport Network

Please read the following notes about this map:

This map shows the primary and secondary active transport networks across the region.

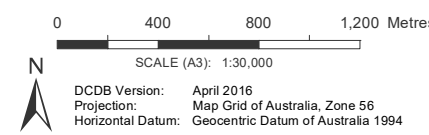
This overlay map assists with interpreting and applying development requirements throughout the planning scheme.

Inclusion in this map does not necessarily mean there are associated requirements.

Refer to the relevant zone code, local plan code and/or reconfiguring a lot code for requirements associated with this overlay map.

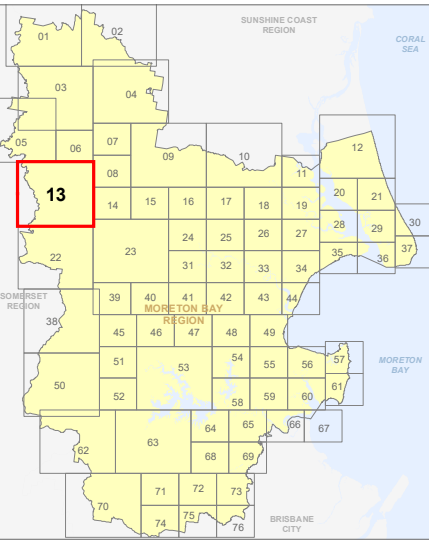
For further information regarding this overlay map, please refer to the Overlay information sheet on Council's website (www.moretonbay.qld.gov.au/mbrclanningscheme) or contact council on 3205 0555.

Effective 29 January 2020

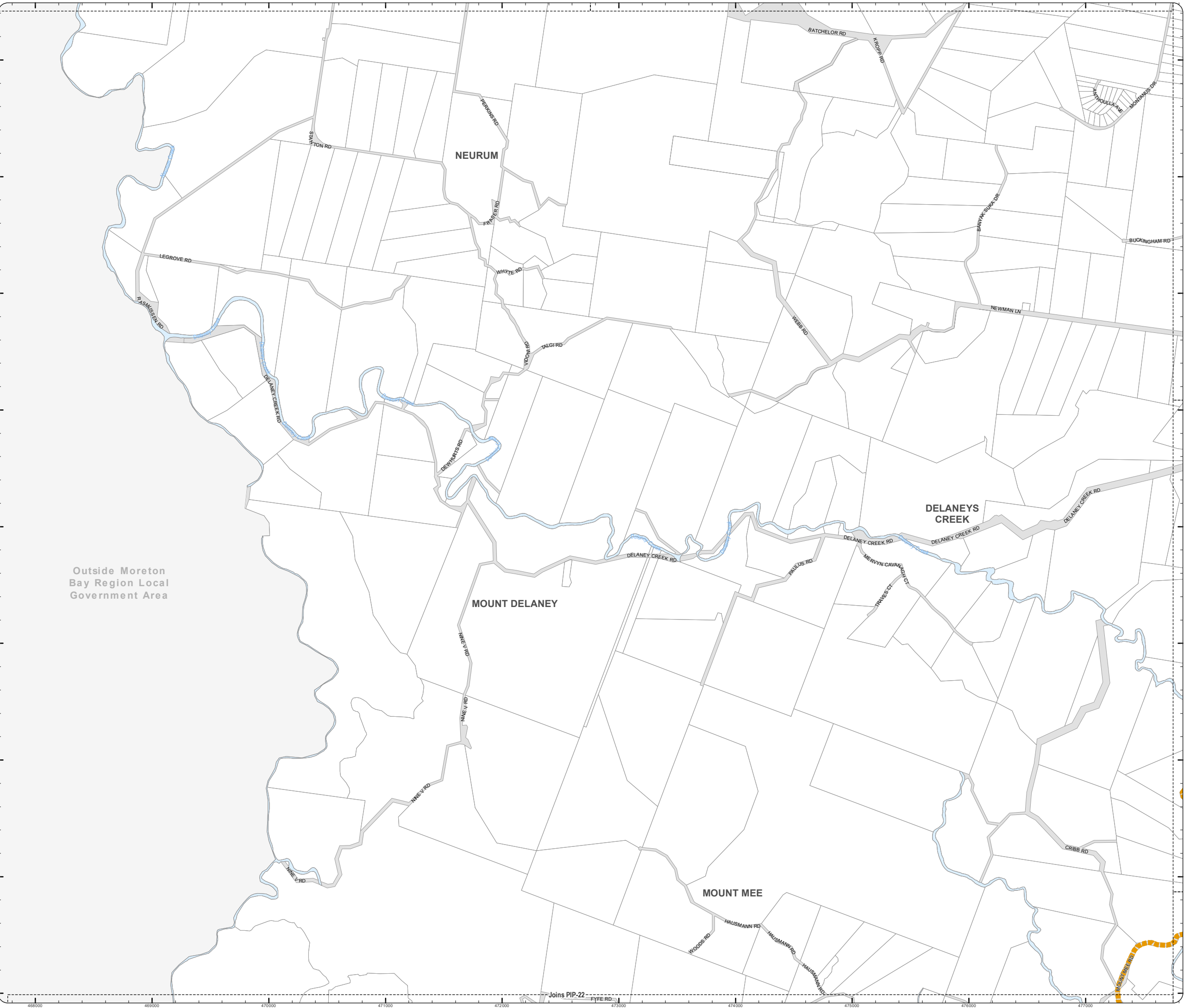


DISCLAIMER: Some of the information shown in this document has been provided to Council from external third parties. Council makes no representation and gives no warranty about the accuracy, reliability, completeness or suitability for any particular purpose of the information. Persons should not rely on the information shown in this document to make any decision with financial or legal implications and should instead rely on their own enquiries. To the full extent that it is able to do so in law, Council disclaims all liability (including liability in negligence) for all costs, losses and damages (including indirect and consequential costs, losses and damages) caused by or arising from anyone using or relying on the information shown in this document for any purpose whatsoever. © Copyright Moreton Bay Regional Council 2019

DCDB (Version April 2016) is reproduced with the permission of the State of Queensland



OM-13 AT
Overlay Map





PLANNING SCHEME
OVERLAY MAP - ACTIVE TRANSPORT

Property boundaries

- Active transport**
- Primary Active Transport Network
 - Secondary Active Transport Network

Please read the following notes about this map:

This map shows the primary and secondary active transport networks across the region.

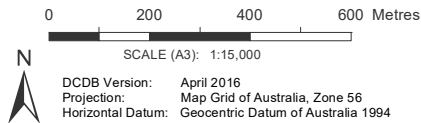
This overlay map assists with interpreting and applying development requirements throughout the planning scheme.

Inclusion in this map does not necessarily mean there are associated requirements.

Refer to the relevant zone code, local plan code and/or reconfiguring a lot code for requirements associated with this overlay map.

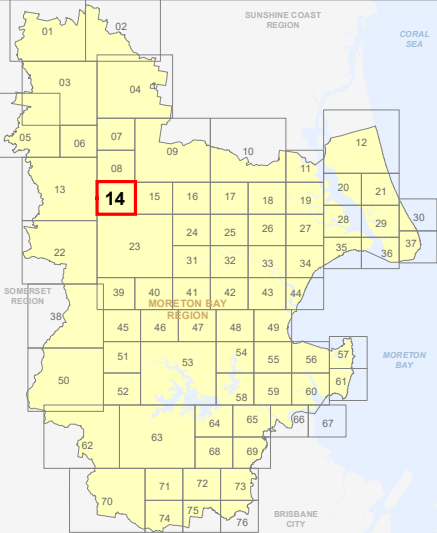
For further information regarding this overlay map, please refer to the Overlay information sheet on Council's website (www.moretonbay.qld.gov.au/mbrplanningscheme) or contact council on 3205 0555.

Effective 29 January 2020

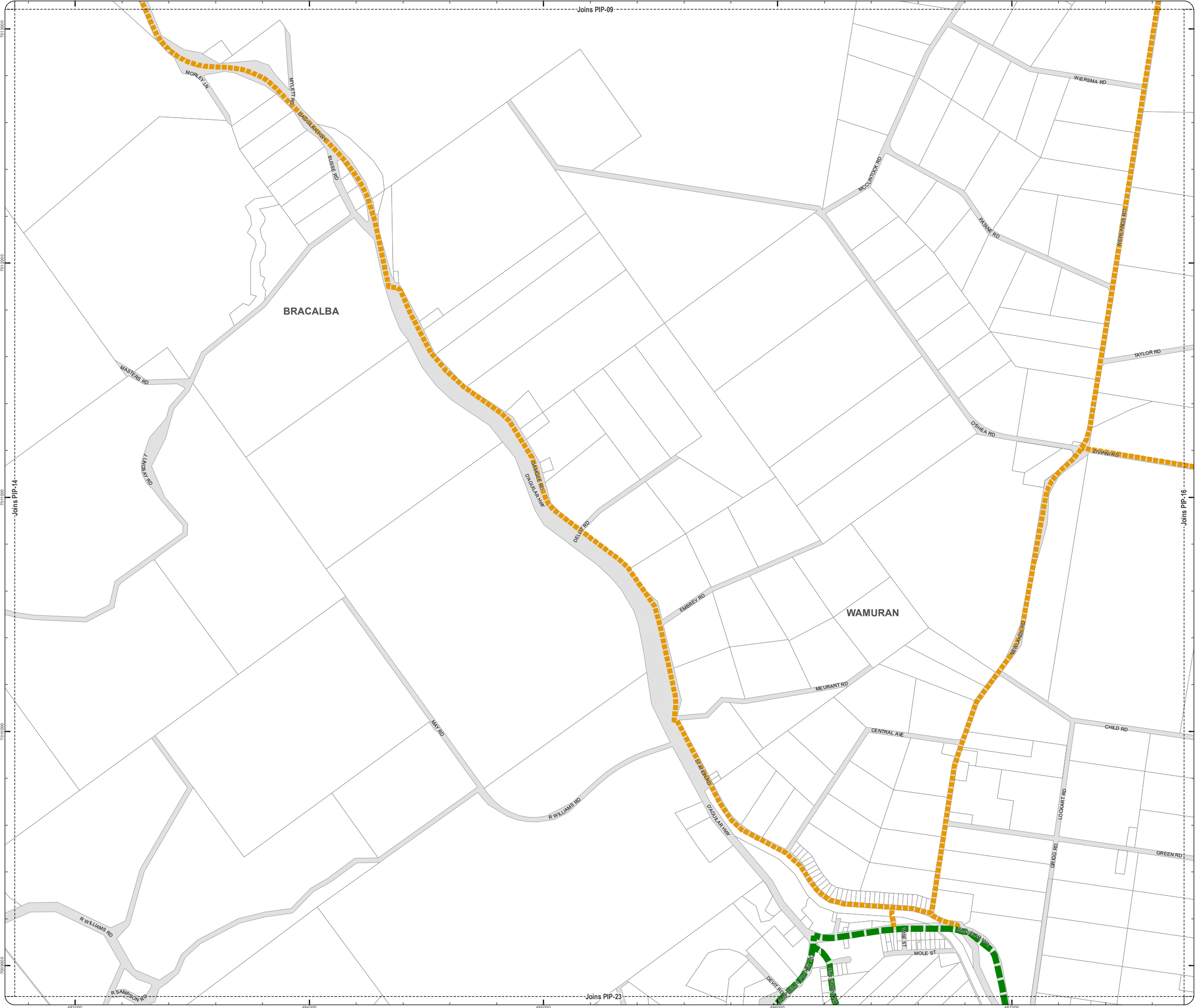


DISCLAIMER: Some of the information shown in this document has been provided to Council from external third parties. Council makes no representation and gives no warranty about the accuracy, reliability, completeness or suitability for any particular purpose of the information. Persons should not rely on the information shown in this document to make any decision with financial or legal implications and should instead rely on their own enquiries. To the full extent that it is able to do so in law, Council disclaims all liability (including liability in negligence) for all costs, losses and damages (including indirect and consequential costs, losses and damages) caused by or arising from anyone using or relying on the information shown in this document for any purpose whatsoever. © Copyright Moreton Bay Regional Council 2019

DCDB (Version April 2016) is reproduced with the permission of the State of Queensland



OM-14 AT
Overlay Map



PLANNING SCHEME
OVERLAY MAP - ACTIVE TRANSPORT

Property boundaries

- Active transport**
- Primary Active Transport Network
 - Secondary Active Transport Network

Please read the following notes about this map:

This map shows the primary and secondary active transport networks across the region.

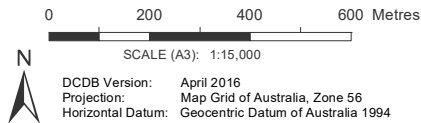
This overlay map assists with interpreting and applying development requirements throughout the planning scheme.

Inclusion in this map does not necessarily mean there are associated requirements.

Refer to the relevant zone code, local plan code and/or reconfiguring a lot code for requirements associated with this overlay map.

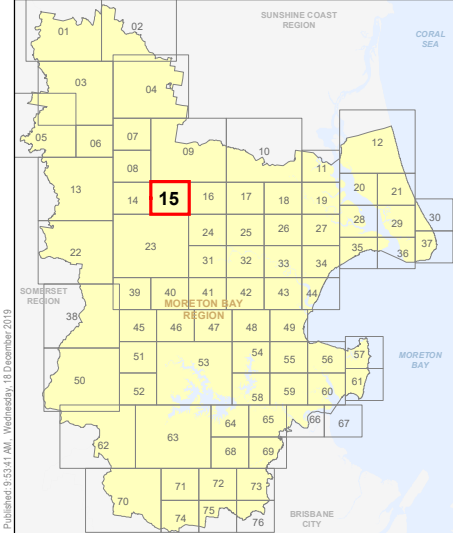
For further information regarding this overlay map, please refer to the Overlay information sheet on Council's website (www.moretonbay.qld.gov.au/mbrplanningscheme) or contact council on 3205 0555.

Effective 29 January 2020



DISCLAIMER: Some of the information shown in this document has been provided to Council from external third parties. Council makes no representation and gives no warranty about the accuracy, reliability, completeness or suitability for any particular purpose of the information. Persons should not rely on the information shown in this document to make any decision with financial or legal implications and should instead rely on their own enquiries. To the full extent that it is able to do so in law, Council disclaims all liability (including liability in negligence) for all costs, losses and damages (including indirect and consequential costs, losses and damages) caused by or arising from anyone using or relying on the information shown in this document for any purpose whatsoever. © Copyright Moreton Bay Regional Council 2019

DCDB (Version April 2016) is reproduced with the permission of the State of Queensland



OM-15 AT
Overlay Map



PLANNING SCHEME
OVERLAY MAP - ACTIVE TRANSPORT

Property boundaries

Active transport

Primary Active Transport Network

Secondary Active Transport Network

Please read the following notes about this map:

This map shows the primary and secondary active transport networks across the region.

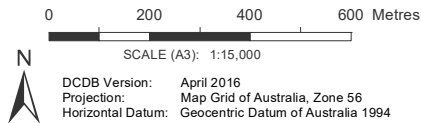
This overlay map assists with interpreting and applying development requirements throughout the planning scheme.

Inclusion in this map does not necessarily mean there are associated requirements.

Refer to the relevant zone code, local plan code and/or reconfiguring a lot code for requirements associated with this overlay map.

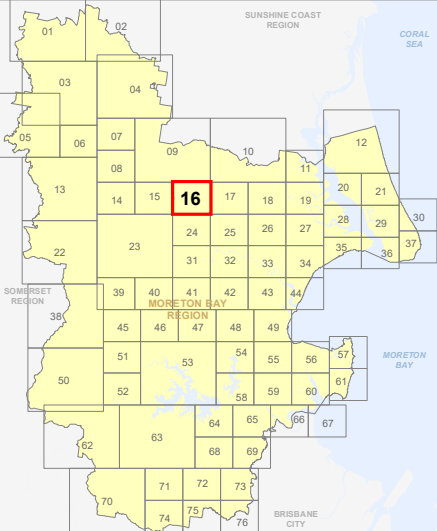
For further information regarding this overlay map, please refer to the Overlay information sheet on Council's website (www.moretonbay.qld.gov.au/mbrclanningscheme) or contact council on 3205 0555.

Effective 29 January 2020



DISCLAIMER: Some of the information shown in this document has been provided to Council from external third parties. Council makes no representation and gives no warranty about the accuracy, reliability, completeness or suitability for any particular purpose of the information. Persons should not rely on the information shown in this document to make any decision with financial or legal implications and should instead rely on their own enquiries. To the full extent that it is able to do so in law, Council disclaims all liability (including liability in negligence) for all costs, losses and damages (including indirect and consequential costs, losses and damages) caused by or arising from anyone using or relying on the information shown in this document for any purpose whatsoever. © Copyright Moreton Bay Regional Council 2019

DCDB (Version April 2016) is reproduced with the permission of the State of Queensland



OM-16 AT
Overlay Map

PLANNING SCHEME
OVERLAY MAP - ACTIVE TRANSPORT

Property boundaries

- Active transport
- Primary Active Transport Network
 - Secondary Active Transport Network

Please read the following notes about this map:

This map shows the primary and secondary active transport networks across the region.

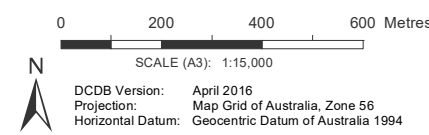
This overlay map assists with interpreting and applying development requirements throughout the planning scheme.

Inclusion in this map does not necessarily mean there are associated requirements.

Refer to the relevant zone code, local plan code and/or reconfiguring a lot code for requirements associated with this overlay map.

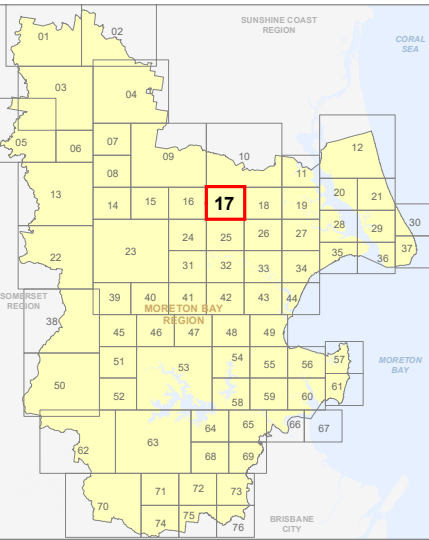
For further information regarding this overlay map, please refer to the Overlay information sheet on Council's website (www.moretonbay.qld.gov.au/mbrplanningscheme) or contact council on 3205 0555.

Effective 29 January 2020

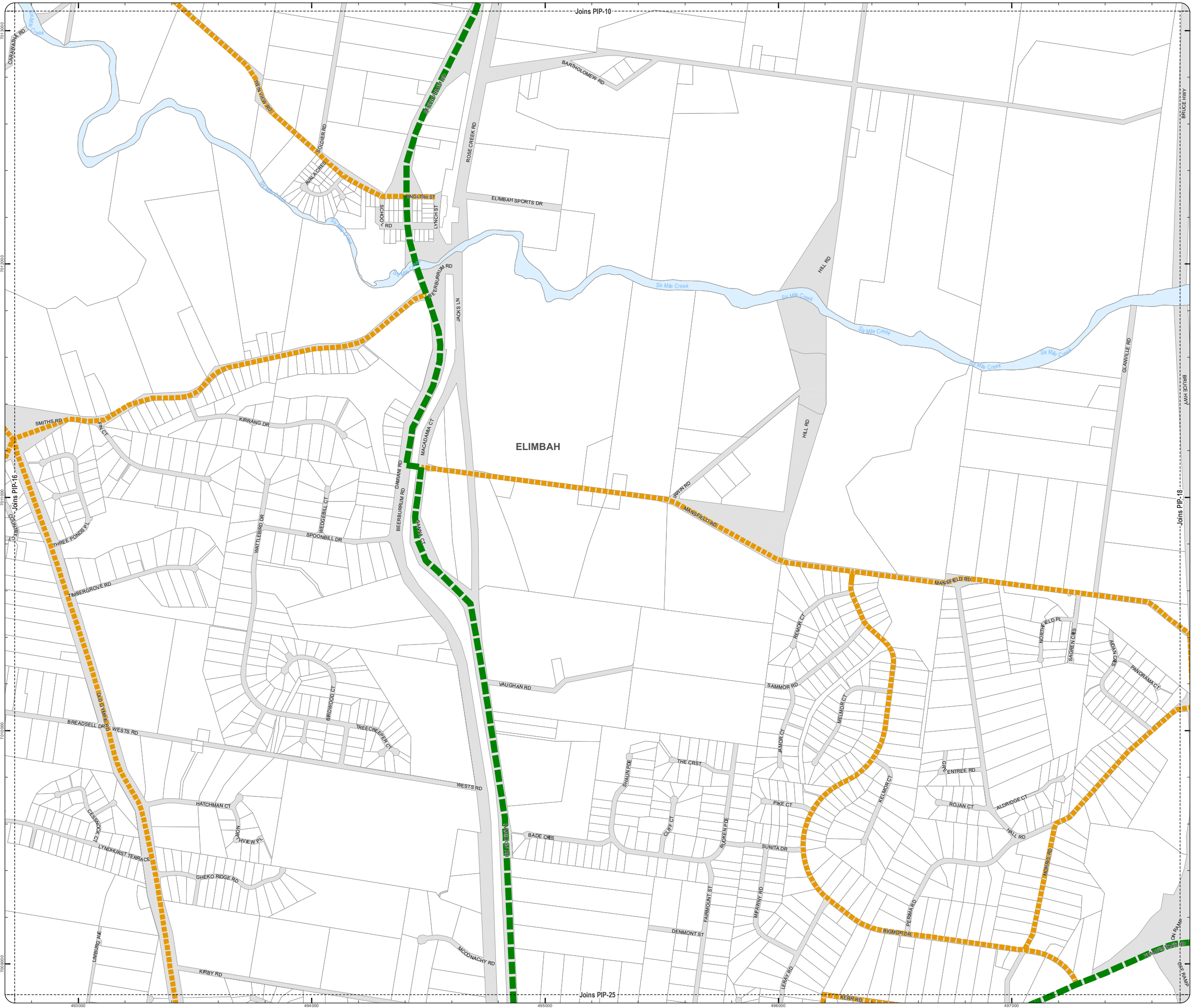


DISCLAIMER: Some of the information shown in this document has been provided to Council from external third parties. Council makes no representation and gives no warranty about the accuracy, reliability, completeness or suitability for any particular purpose of the information. Persons should not rely on the information shown in this document to make any decision with financial or legal implications and should instead rely on their own enquiries. To the full extent that it is able to do so in law, Council disclaims all liability (including liability in negligence) for all costs, losses and damages (including indirect and consequential costs, losses and damages) caused by or arising from anyone using or relying on the information shown in this document for any purpose whatsoever. © Copyright Moreton Bay Regional Council 2019

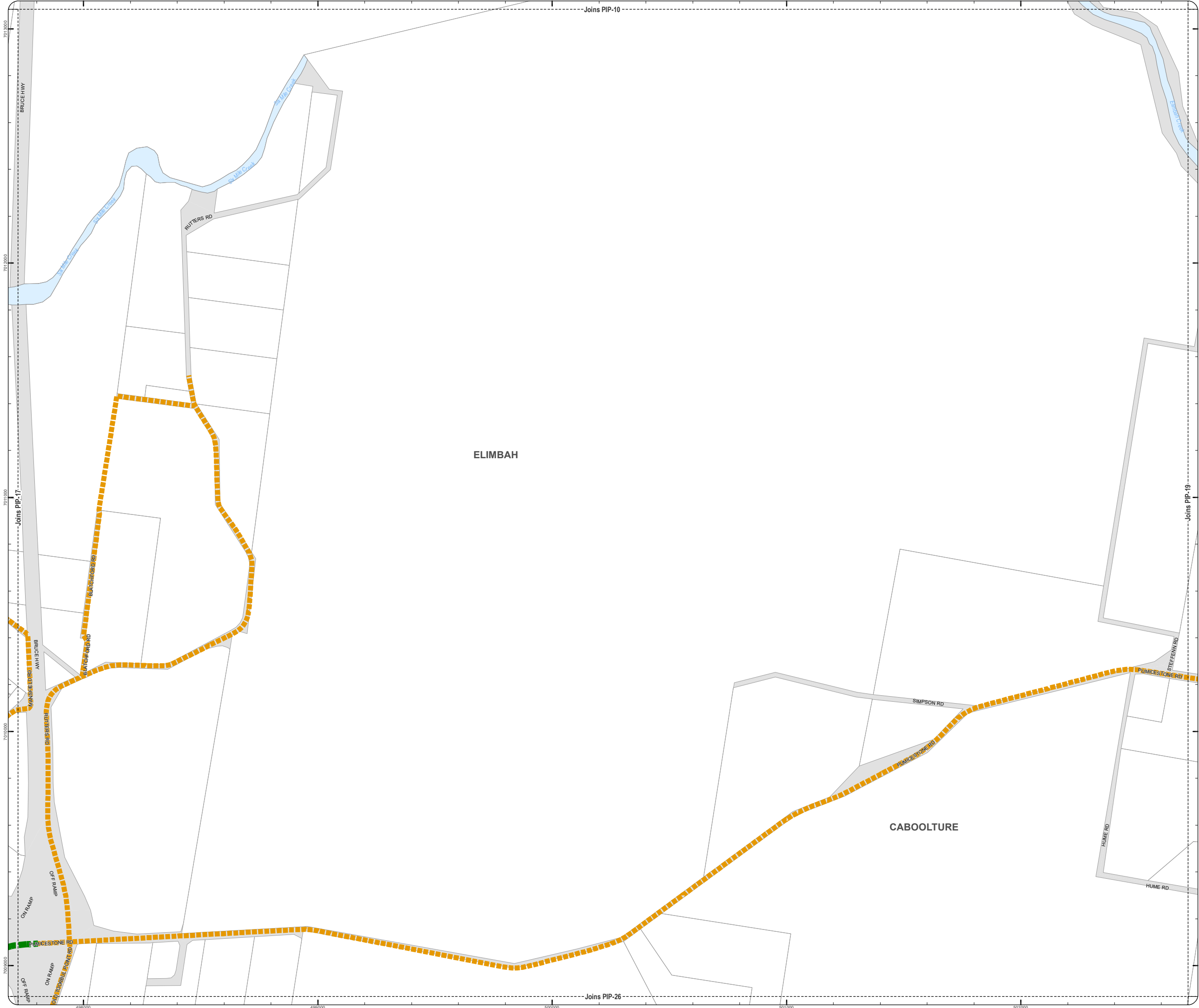
DCDB (Version April 2016) is reproduced with the permission of the State of Queensland



OM-17 AT
Overlay Map



OM_Active_Transport.mxd



PLANNING SCHEME
OVERLAY MAP - ACTIVE TRANSPORT

Property boundaries

- Active transport
- Primary Active Transport Network
 - Secondary Active Transport Network

Please read the following notes about this map:

This map shows the primary and secondary active transport networks across the region.

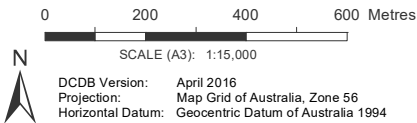
This overlay map assists with interpreting and applying development requirements throughout the planning scheme.

Inclusion in this map does not necessarily mean there are associated requirements.

Refer to the relevant zone code, local plan code and/or reconfiguring a lot code for requirements associated with this overlay map.

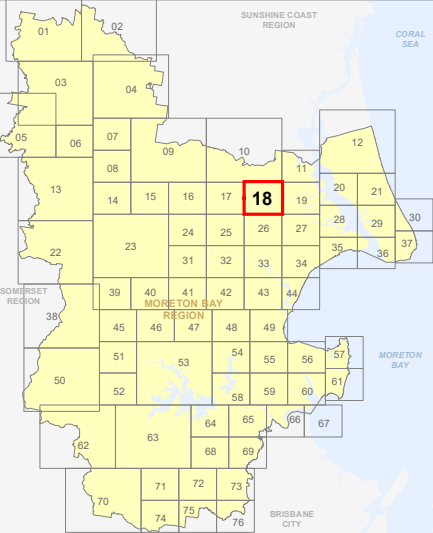
For further information regarding this overlay map, please refer to the Overlay information sheet on Council's website (www.moretonbay.qld.gov.au/mbrplanningscheme) or contact council on 3205 0555.

Effective 29 January 2020



DISCLAIMER: Some of the information shown in this document has been provided to Council from external third parties. Council makes no representation and gives no warranty about the accuracy, reliability, completeness or suitability for any particular purpose of the information. Persons should not rely on the information shown in this document to make any decision with financial or legal implications and should instead rely on their own enquiries. To the full extent that it is able to do so in law, Council disclaims all liability (including liability in negligence) for all costs, losses and damages (including indirect and consequential costs, losses and damages) caused by or arising from anyone using or relying on the information shown in this document for any purpose whatsoever. © Copyright Moreton Bay Regional Council 2019

DCDB (Version April 2016) is reproduced with the permission of the State of Queensland



OM-18 AT
Overlay Map



PLANNING SCHEME
OVERLAY MAP - ACTIVE TRANSPORT

Property boundaries

- Active transport**
- Primary Active Transport Network
 - Secondary Active Transport Network

Please read the following notes about this map:

This map shows the primary and secondary active transport networks across the region.

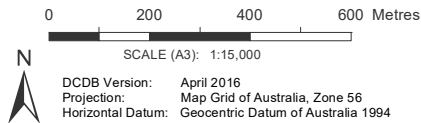
This overlay map assists with interpreting and applying development requirements throughout the planning scheme.

Inclusion in this map does not necessarily mean there are associated requirements.

Refer to the relevant zone code, local plan code and/or reconfiguring a lot code for requirements associated with this overlay map.

For further information regarding this overlay map, please refer to the Overlay information sheet on Council's website (www.moretonbay.qld.gov.au/mbrclplanningscheme) or contact council on 3205 0555.

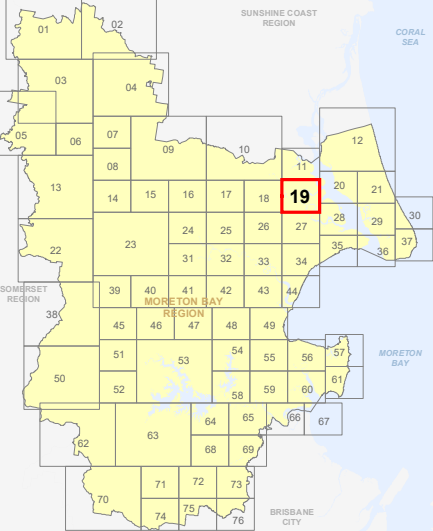
Effective 29 January 2020



DCDB Version: April 2016
Projection: Map Grid of Australia, Zone 56
Horizontal Datum: Geocentric Datum of Australia 1994

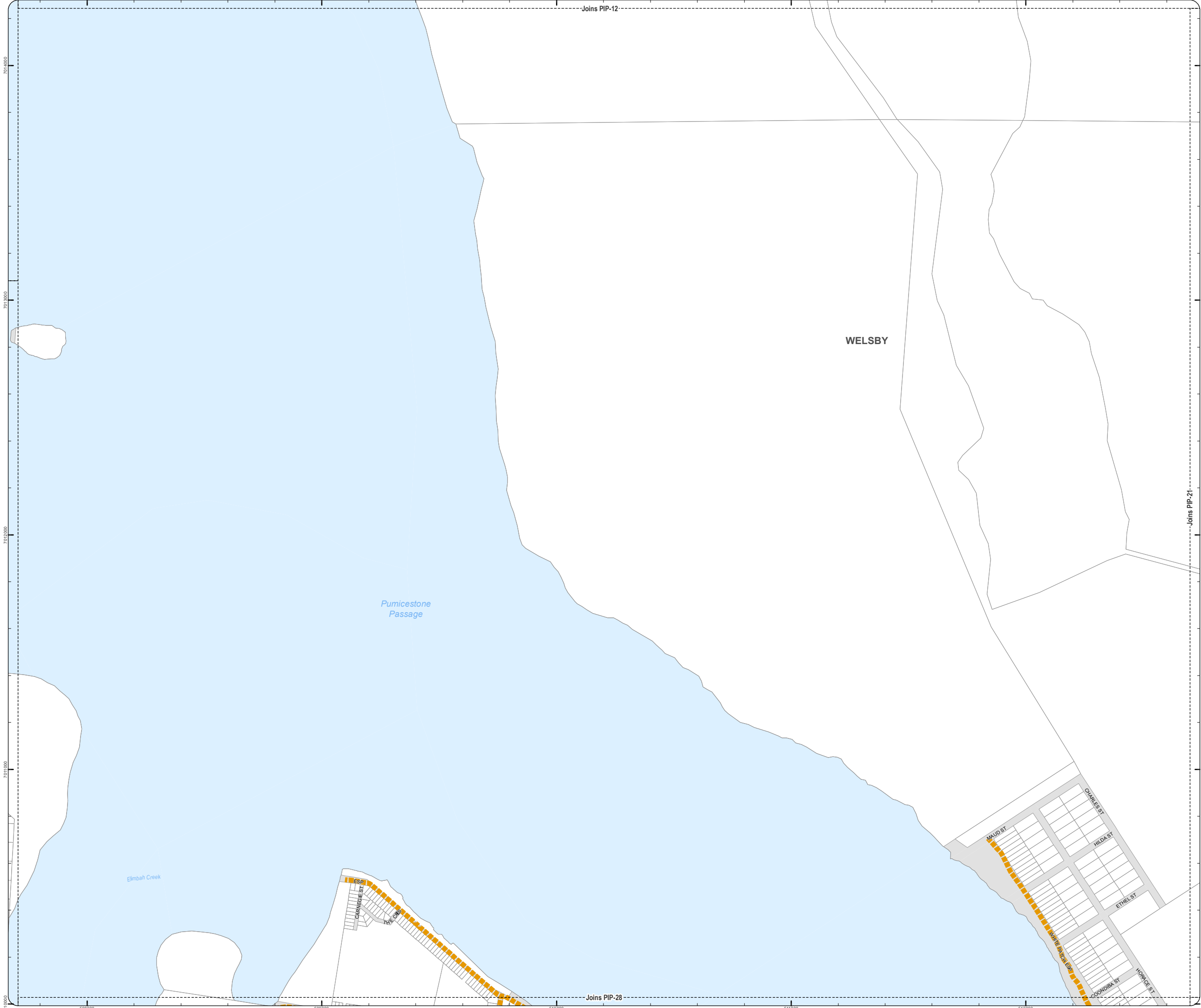
DISCLAIMER: Some of the information shown in this document has been provided to Council from external third parties. Council makes no representation and gives no warranty about the accuracy, reliability, completeness or suitability for any particular purpose of the information. Persons should not rely on the information shown in this document to make any decision with financial or legal implications and should instead rely on their own enquiries. To the full extent that it is able to do so in law, Council disclaims all liability (including liability in negligence) for all costs, losses and damages (including indirect and consequential costs, losses and damages) caused by or arising from anyone using or relying on the information shown in this document for any purpose whatsoever. © Copyright Moreton Bay Regional Council 2019

DCDB (Version April 2016) is reproduced with the permission of the State of Queensland



OM-19 AT
Overlay Map

OM_Active_Transport.mxd



**PLANNING SCHEME
OVERLAY MAP - ACTIVE TRANSPORT**

Property boundaries

- Active transport**
- Primary Active Transport Network
 - Secondary Active Transport Network

Please read the following notes about this map:

This map shows the primary and secondary active transport networks across the region.

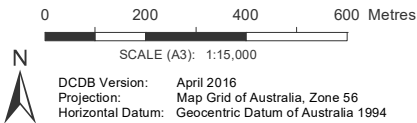
This overlay map assists with interpreting and applying development requirements throughout the planning scheme.

Inclusion in this map does not necessarily mean there are associated requirements.

Refer to the relevant zone code, local plan code and/or reconfiguring a lot code for requirements associated with this overlay map.

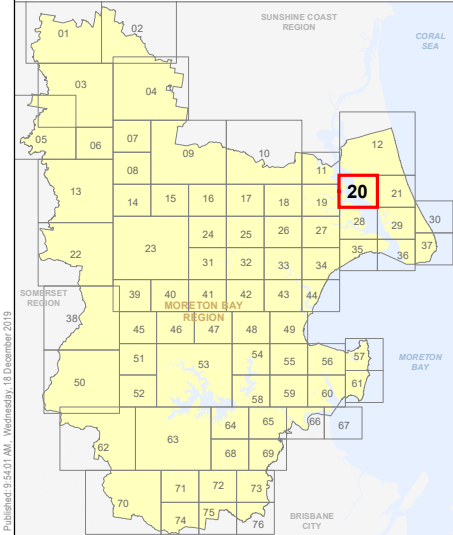
For further information regarding this overlay map, please refer to the Overlay information sheet on Council's website (www.moretonbay.qld.gov.au/mbrclanningscheme) or contact council on 3205 0555.

Effective 29 January 2020

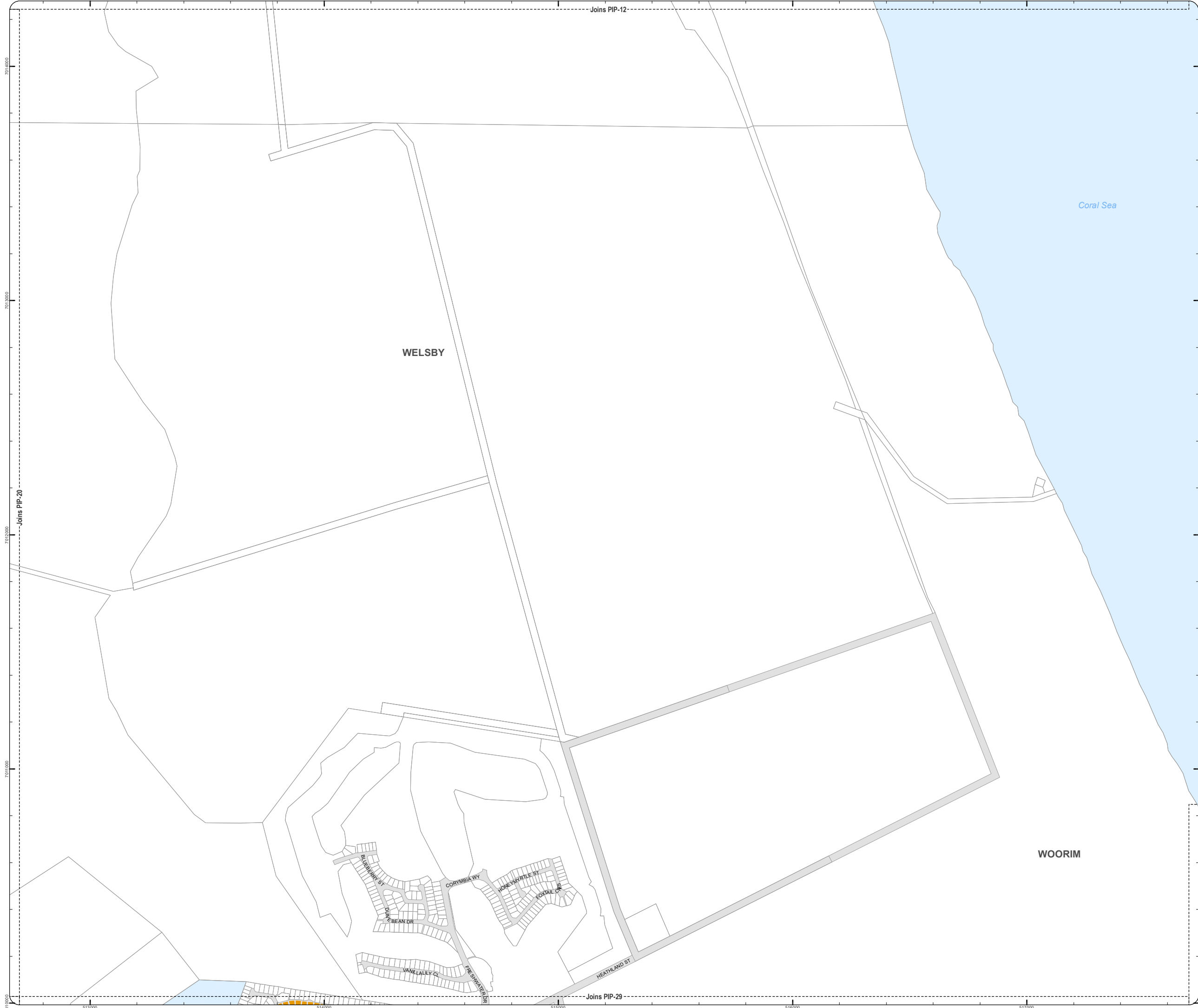


DISCLAIMER: Some of the information shown in this document has been provided to Council from external third parties. Council makes no representation and gives no warranty about the accuracy, reliability, completeness or suitability for any particular purpose of the information. Persons should not rely on the information shown in this document to make any decision with financial or legal implications and should instead rely on their own enquiries. To the full extent that it is able to do so in law, Council disclaims all liability (including liability in negligence) for all costs, losses and damages (including indirect and consequential costs, losses and damages) caused by or arising from anyone using or relying on the information shown in this document for any purpose whatsoever. © Copyright Moreton Bay Regional Council 2019

DCDB (Version April 2016) is reproduced with the permission of the State of Queensland



**OM-20 AT
Overlay Map**



PLANNING SCHEME
OVERLAY MAP - ACTIVE TRANSPORT

 Property boundaries

Active transport

 Primary Active Transport Network

 Secondary Active Transport Network

Please read the following notes about this map:

This map shows the primary and secondary active transport networks across the region.

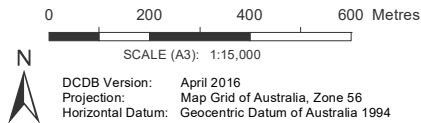
This overlay map assists with interpreting and applying development requirements throughout the planning scheme.

Inclusion in this map does not necessarily mean there are associated requirements.

Refer to the relevant zone code, local plan code and/or reconfiguring a lot code for requirements associated with this overlay map.

For further information regarding this overlay map, please refer to the Overlay information sheet on Council's website (www.moretonbay.qld.gov.au/mbrclanningscheme) or contact council on 3205 0555.

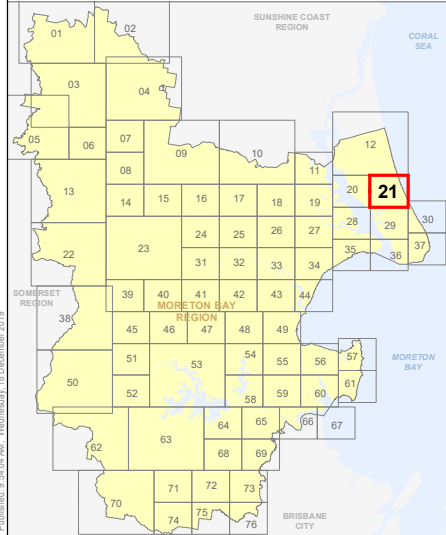
Effective 29 January 2020



DCDB Version: April 2016
Projection: Map Grid of Australia, Zone 56
Horizontal Datum: Geocentric Datum of Australia 1994

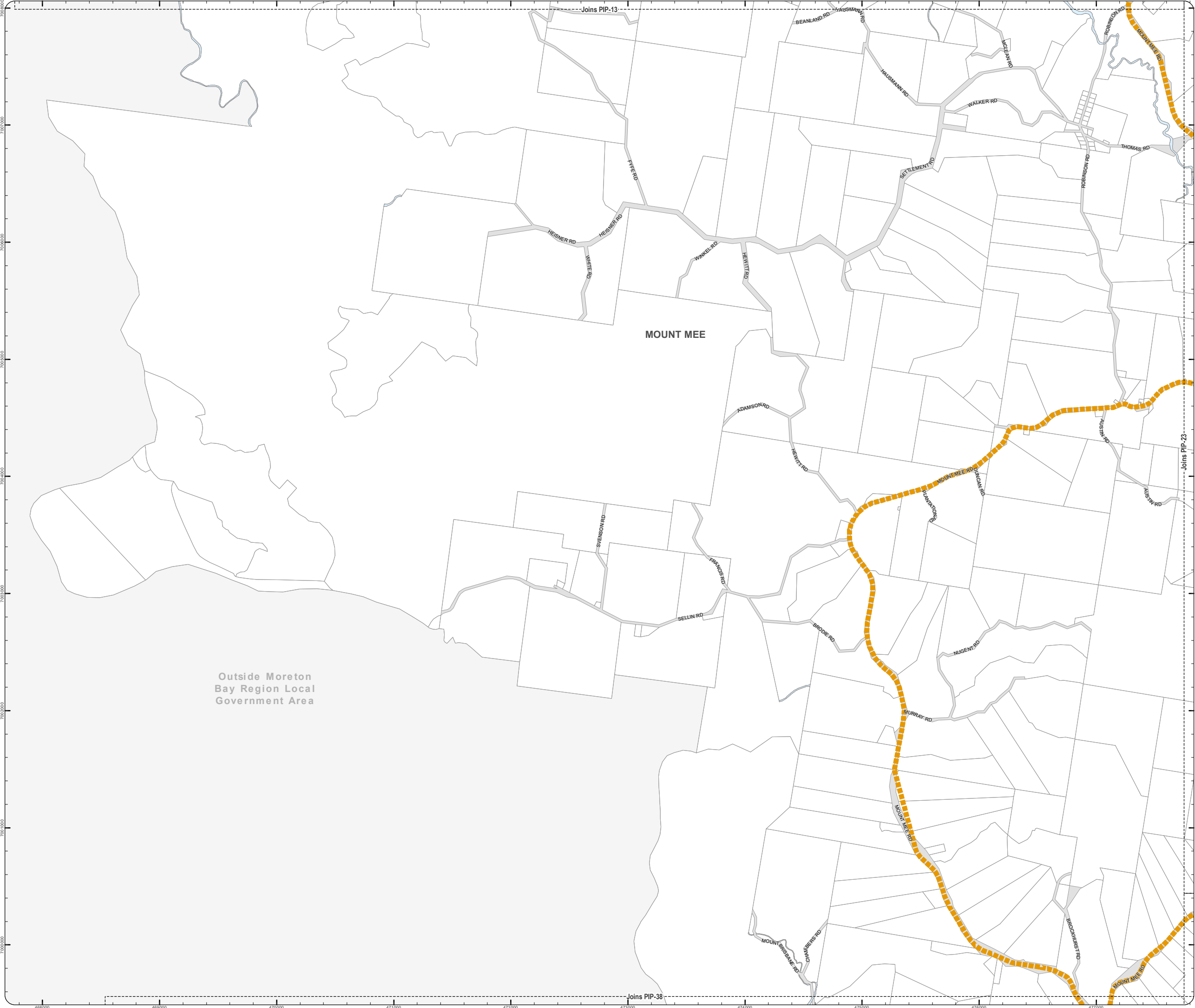
DISCLAIMER: Some of the information shown in this document has been provided to Council from external third parties. Council makes no representation and gives no warranty about the accuracy, reliability, completeness or suitability for any particular purpose of the information. Persons should not rely on the information shown in this document to make any decision with financial or legal implications and should instead rely on their own enquiries. To the full extent that it is able to do so in law, Council disclaims all liability (including liability in negligence) for all costs, losses and damages (including indirect and consequential costs, losses and damages) caused by or arising from anyone using or relying on the information shown in this document for any purpose whatsoever. © Copyright Moreton Bay Regional Council 2019

DCDB (Version April 2016) is reproduced with the permission of the State of Queensland



OM-21 AT
Overlay Map

OM_Active_Transport.mxd



PLANNING SCHEME
OVERLAY MAP - ACTIVE TRANSPORT

Property boundaries

- Active transport**
- Primary Active Transport Network
 - Secondary Active Transport Network

Please read the following notes about this map:

This map shows the primary and secondary active transport networks across the region.

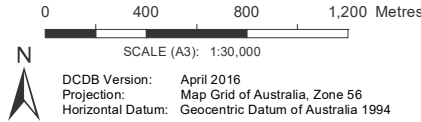
This overlay map assists with interpreting and applying development requirements throughout the planning scheme.

Inclusion in this map does not necessarily mean there are associated requirements.

Refer to the relevant zone code, local plan code and/or reconfiguring a lot code for requirements associated with this overlay map.

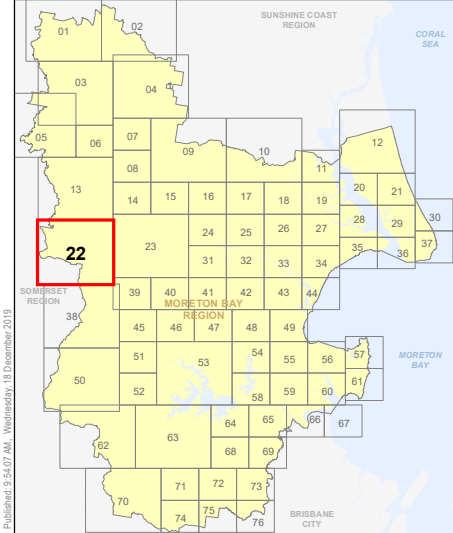
For further information regarding this overlay map, please refer to the Overlay information sheet on Council's website (www.moretonbay.qld.gov.au/mbrclanningscheme) or contact council on 3205 0555.

Effective 29 January 2020



DISCLAIMER: Some of the information shown in this document has been provided to Council from external third parties. Council makes no representation and gives no warranty about the accuracy, reliability, completeness or suitability for any particular purpose of the information. Persons should not rely on the information shown in this document to make any decision with financial or legal implications and should instead rely on their own enquiries. To the full extent that it is able to do so in law, Council disclaims all liability (including liability in negligence) for all costs, losses and damages (including indirect and consequential costs, losses and damages) caused by or arising from anyone using or relying on the information shown in this document for any purpose whatsoever. © Copyright Moreton Bay Regional Council 2019

DCDB (Version April 2016) is reproduced with the permission of the State of Queensland



OM-22 AT
Overlay Map

PLANNING SCHEME
OVERLAY MAP - ACTIVE TRANSPORT

Property boundaries

- Active transport
- Primary Active Transport Network
 - Secondary Active Transport Network

Please read the following notes about this map:

This map shows the primary and secondary active transport networks across the region.

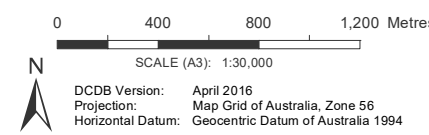
This overlay map assists with interpreting and applying development requirements throughout the planning scheme.

Inclusion in this map does not necessarily mean there are associated requirements.

Refer to the relevant zone code, local plan code and/or reconfiguring a lot code for requirements associated with this overlay map.

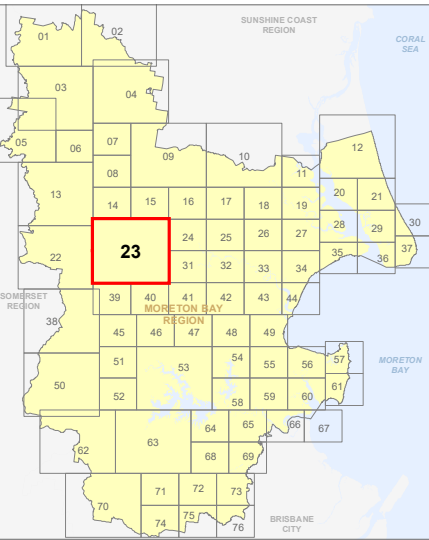
For further information regarding this overlay map, please refer to the Overlay information sheet on Council's website (www.moretonbay.qld.gov.au/mbrclanningscheme) or contact council on 3205 0555.

Effective 29 January 2020

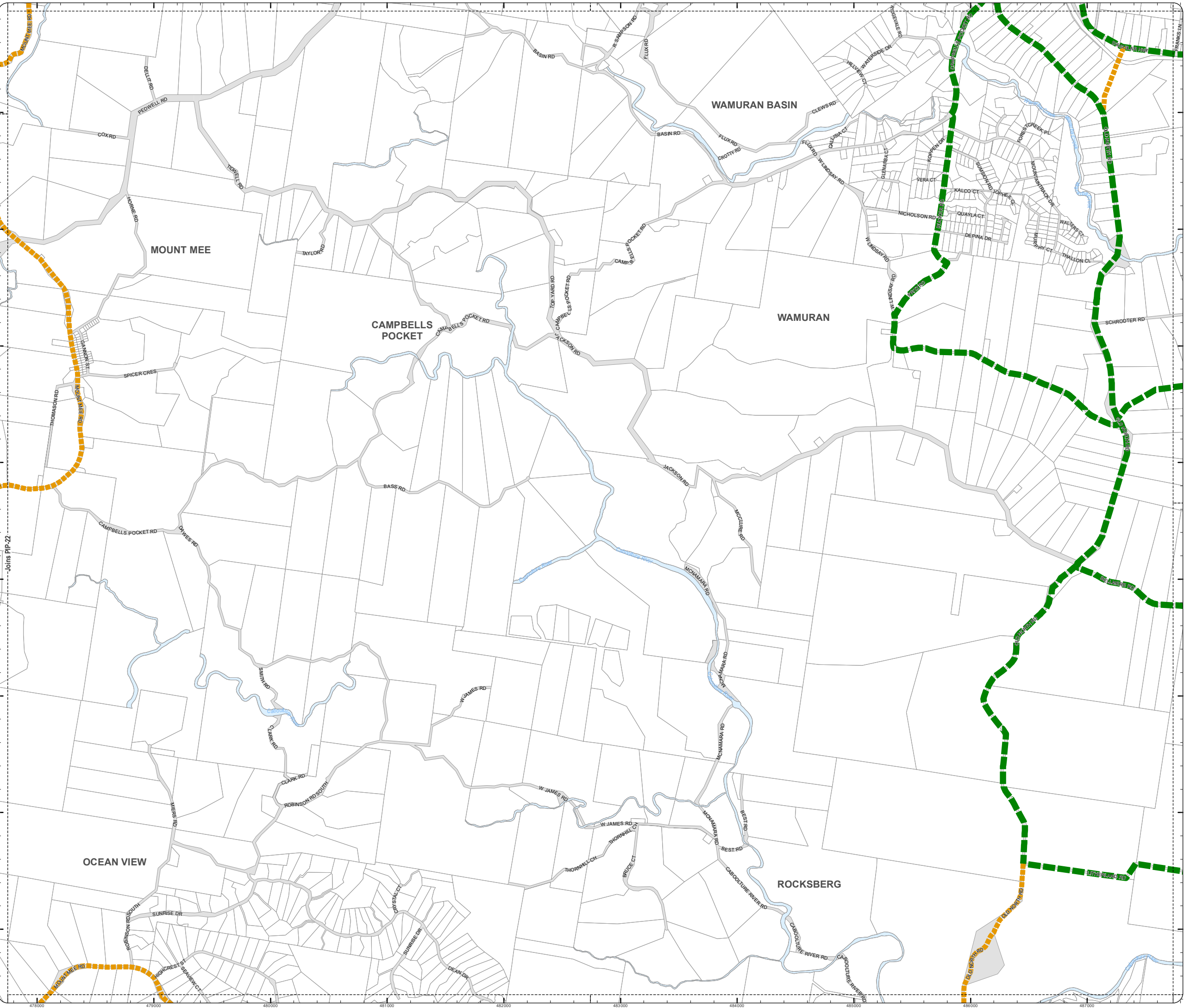


DISCLAIMER: Some of the information shown in this document has been provided to Council from external third parties. Council makes no representation and gives no warranty about the accuracy, reliability, completeness or suitability for any particular purpose of the information. Persons should not rely on the information shown in this document to make any decision with financial or legal implications and should instead rely on their own enquiries. To the full extent that it is able to do so in law, Council disclaims all liability (including liability in negligence) for all costs, losses and damages (including indirect and consequential costs, losses and damages) caused by or arising from anyone using or relying on the information shown in this document for any purpose whatsoever. © Copyright Moreton Bay Regional Council 2019

DCDB (Version April 2016) is reproduced with the permission of the State of Queensland



OM-23 AT
Overlay Map



PLANNING SCHEME
OVERLAY MAP - ACTIVE TRANSPORT

Property boundaries

- Active transport
- Primary Active Transport Network
 - Secondary Active Transport Network

Please read the following notes about this map:

This map shows the primary and secondary active transport networks across the region.

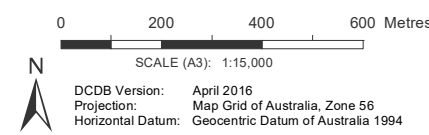
This overlay map assists with interpreting and applying development requirements throughout the planning scheme.

Inclusion in this map does not necessarily mean there are associated requirements.

Refer to the relevant zone code, local plan code and/or reconfiguring a lot code for requirements associated with this overlay map.

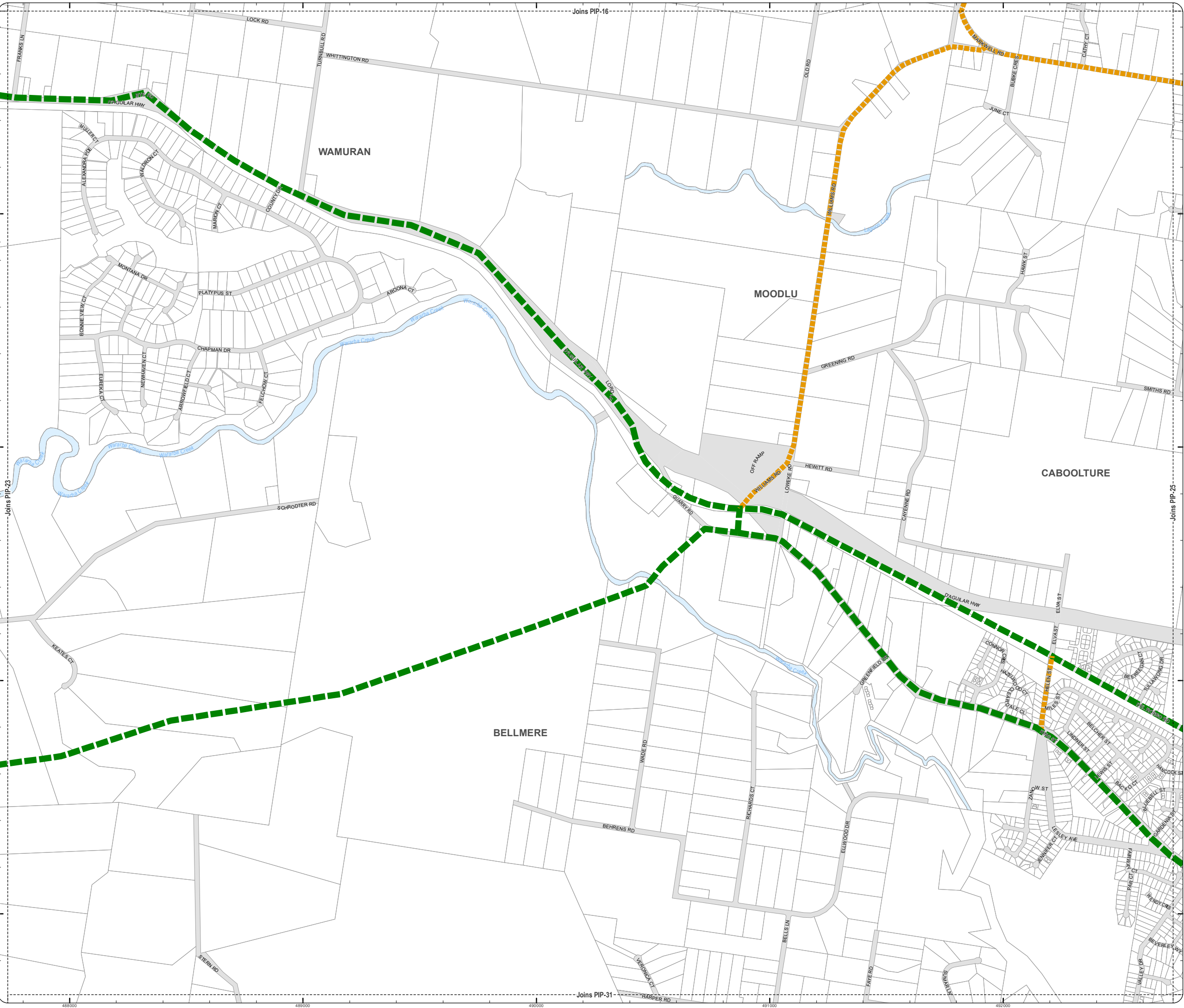
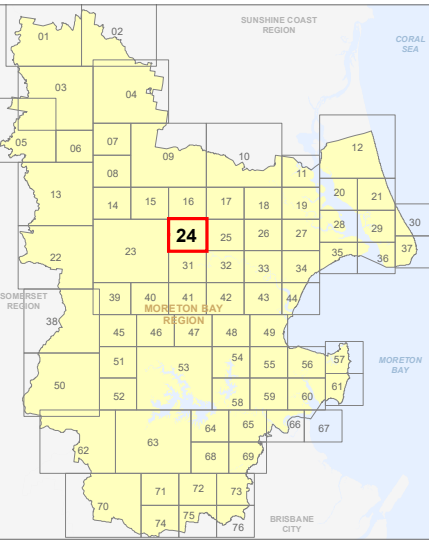
For further information regarding this overlay map, please refer to the Overlay information sheet on Council's website (www.moretonbay.qld.gov.au/mbrplanningscheme) or contact council on 3205 0555.

Effective 29 January 2020



DISCLAIMER: Some of the information shown in this document has been provided to Council from external third parties. Council makes no representation and gives no warranty about the accuracy, reliability, completeness or suitability for any particular purpose of the information. Persons should not rely on the information shown in this document to make any decision with financial or legal implications and should instead rely on their own enquiries. To the full extent that it is able to do so in law, Council disclaims all liability (including liability in negligence) for all costs, losses and damages (including indirect and consequential costs, losses and damages) caused by or arising from anyone using or relying on the information shown in this document for any purpose whatsoever. © Copyright Moreton Bay Regional Council 2019

DCDB (Version April 2016) is reproduced with the permission of the State of Queensland



PLANNING SCHEME
OVERLAY MAP - ACTIVE TRANSPORT

Property boundaries

Active transport

- Primary Active Transport Network
- Secondary Active Transport Network

Please read the following notes about this map:

This map shows the primary and secondary active transport networks across the region.

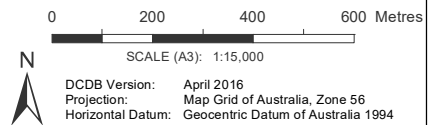
This overlay map assists with interpreting and applying development requirements throughout the planning scheme.

Inclusion in this map does not necessarily mean there are associated requirements.

Refer to the relevant zone code, local plan code and/or reconfiguring a lot code for requirements associated with this overlay map.

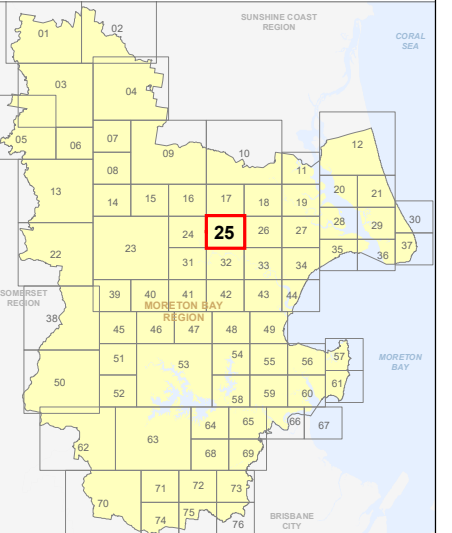
For further information regarding this overlay map, please refer to the Overlay information sheet on Council's website (www.moretonbay.qld.gov.au/mbrplanningscheme) or contact council on 3205 0555.

Effective 29 January 2020

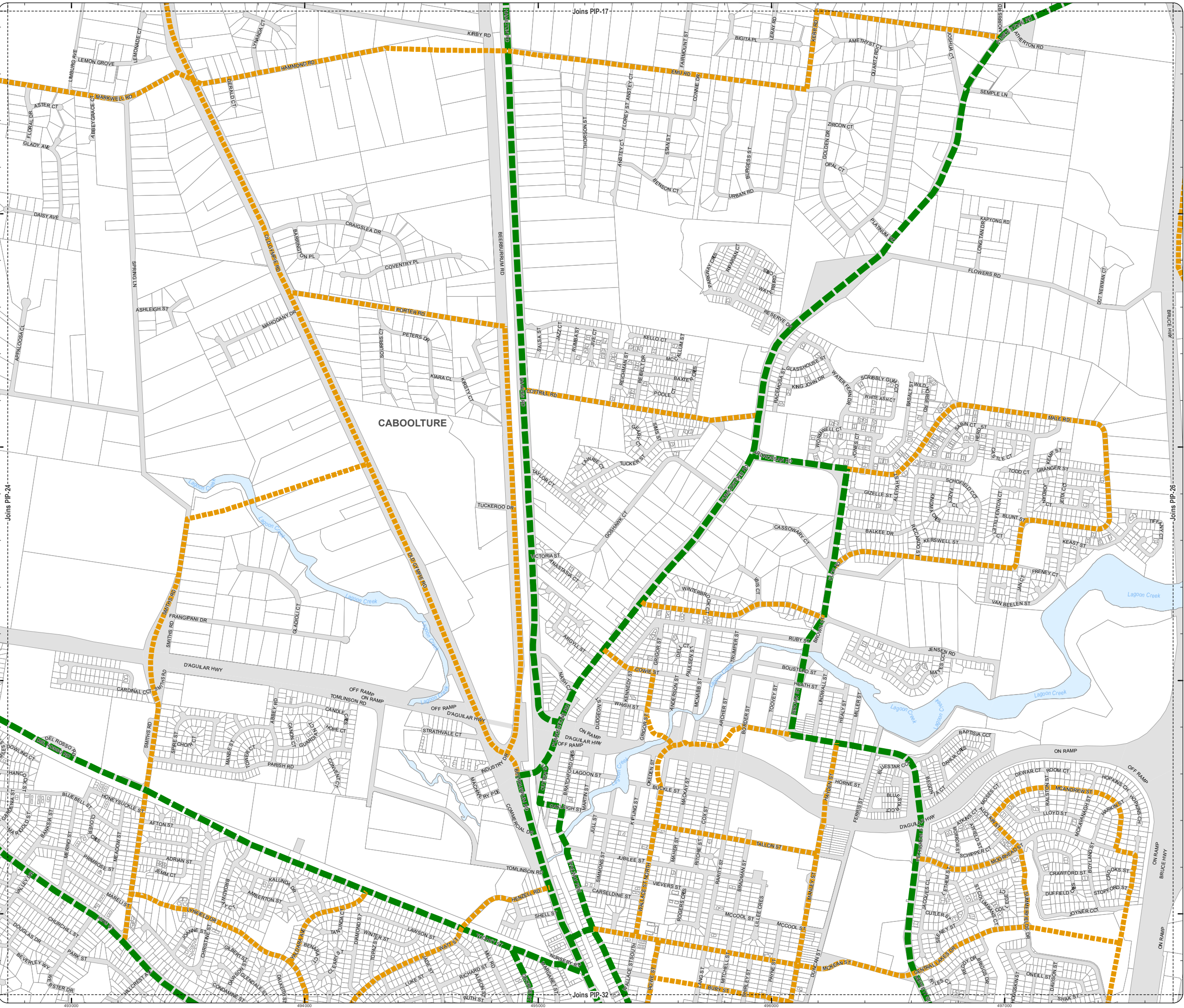


DISCLAIMER: Some of the information shown in this document has been provided to Council from external third parties. Council makes no representation and gives no warranty about the accuracy, reliability, completeness or suitability for any particular purpose of the information. Persons should not rely on the information shown in this document to make any decision with financial or legal implications and should instead rely on their own enquiries. To the full extent that it is able to do so in law, Council disclaims all liability (including liability in negligence) for all costs, losses and damages (including indirect and consequential costs, losses and damages) caused by or arising from anyone using or relying on the information shown in this document for any purpose whatsoever. © Copyright Moreton Bay Regional Council 2019

DCDB (Version April 2016) is reproduced with the permission of the State of Queensland



OM-25 AT
Overlay Map



Active transport

■ ■ Primary Active Transport Network

Secondary Active Transport Network

Please read the following notes about this map:

This map shows the primary and secondary active transport networks across the region.

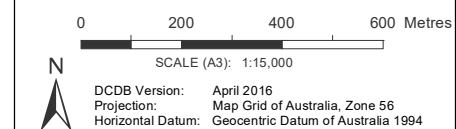
This overlay map assists with interpreting and applying development requirements throughout the planning scheme.

Inclusion in this map does not necessarily mean there are associated requirements.

Refer to the relevant zone code, local plan code and/or reconfiguring a lot code for requirements associated with this overlay map.

For further information regarding this overlay map, please refer to the Overlay information sheet on Council's website (www.moretonbay.qld.gov.au/mbrcplanningscheme) or contact council on 3205 0555.

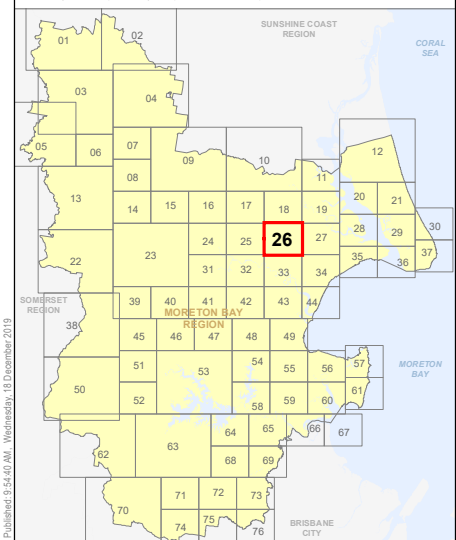
Effective 29 January 2020



DISCLAIMER: Some of the information shown in this document has been provided to Council from external third parties. Council makes no representation and gives no warranty about the accuracy, reliability, completeness or suitability for any particular purpose of the information. Persons should not rely on the information shown in this document to make any decision with financial or legal implications and should instead rely on their own enquiries. To the fullest extent that it is able to do so in law, Council disclaims all liability (including liability in negligence) for all costs, losses and damages (including indirect and consequential costs, losses and damages) caused by or arising from anyone using or relying on the information shown in this document for any purpose whatsoever.

© Copyright Moreton Bay Regional Council 2019

DCDB (Version April 2016) is reproduced with the permission of the State of Queensland



OM-26 AT Overlay Map

PLANNING SCHEME
OVERLAY MAP - ACTIVE TRANSPORT

Property boundaries

Active transport

Primary Active Transport Network

Secondary Active Transport Network

Please read the following notes about this map:

This map shows the primary and secondary active transport networks across the region.

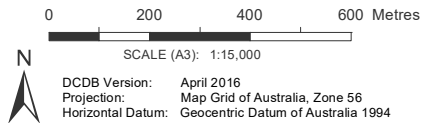
This overlay map assists with interpreting and applying development requirements throughout the planning scheme.

Inclusion in this map does not necessarily mean there are associated requirements.

Refer to the relevant zone code, local plan code and/or reconfiguring a lot code for requirements associated with this overlay map.

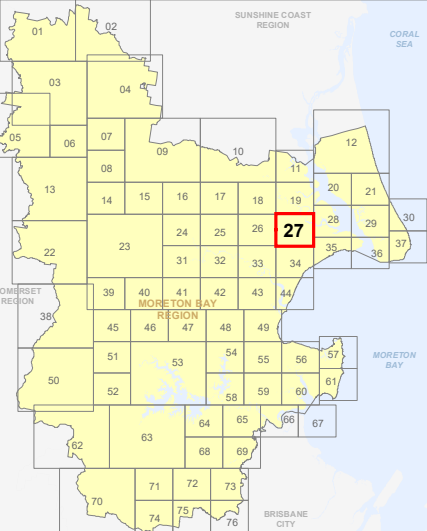
For further information regarding this overlay map, please refer to the Overlay information sheet on Council's website (www.moretonbay.qld.gov.au/mbrplanningscheme) or contact council on 3205 0555.

Effective 29 January 2020

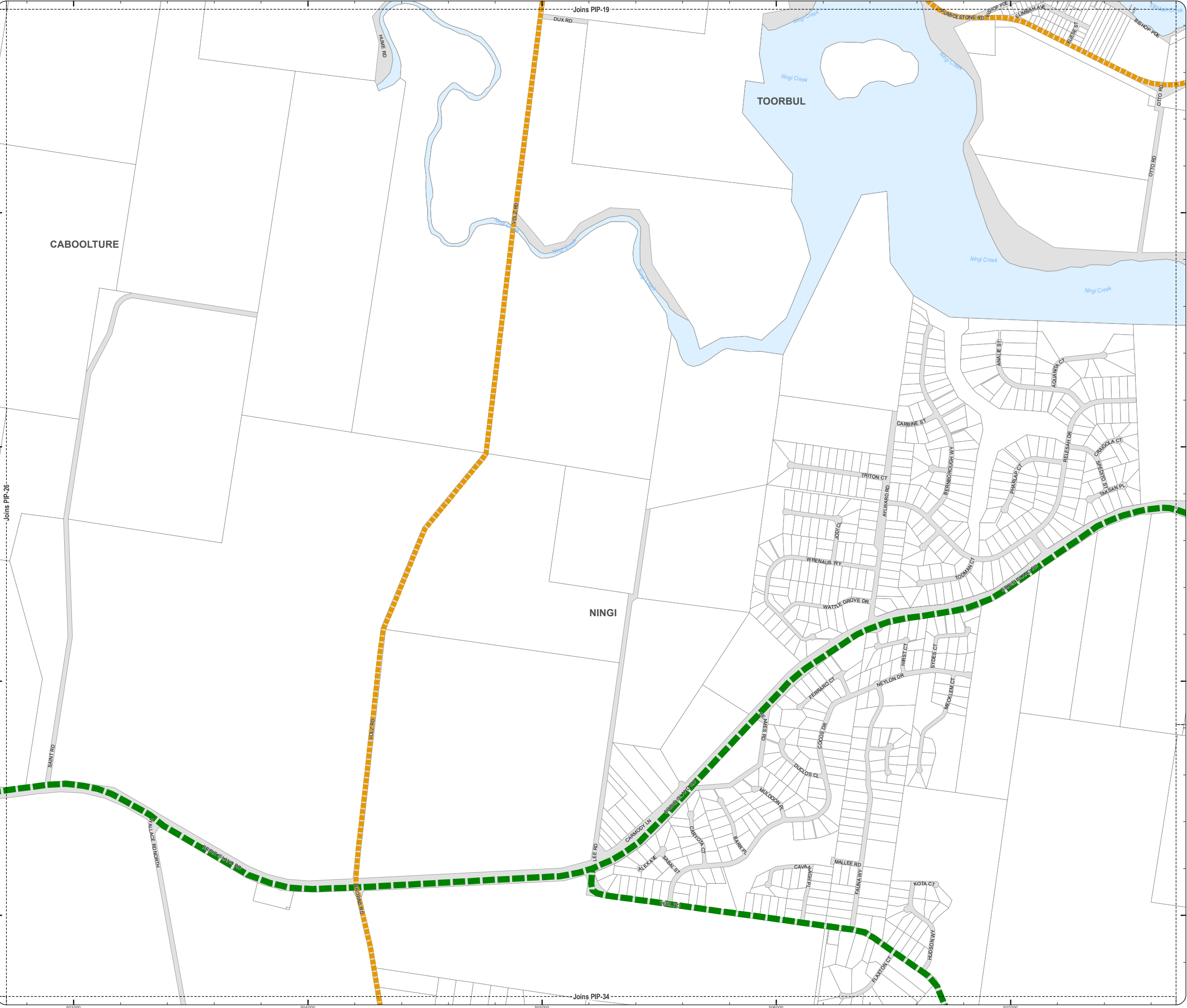


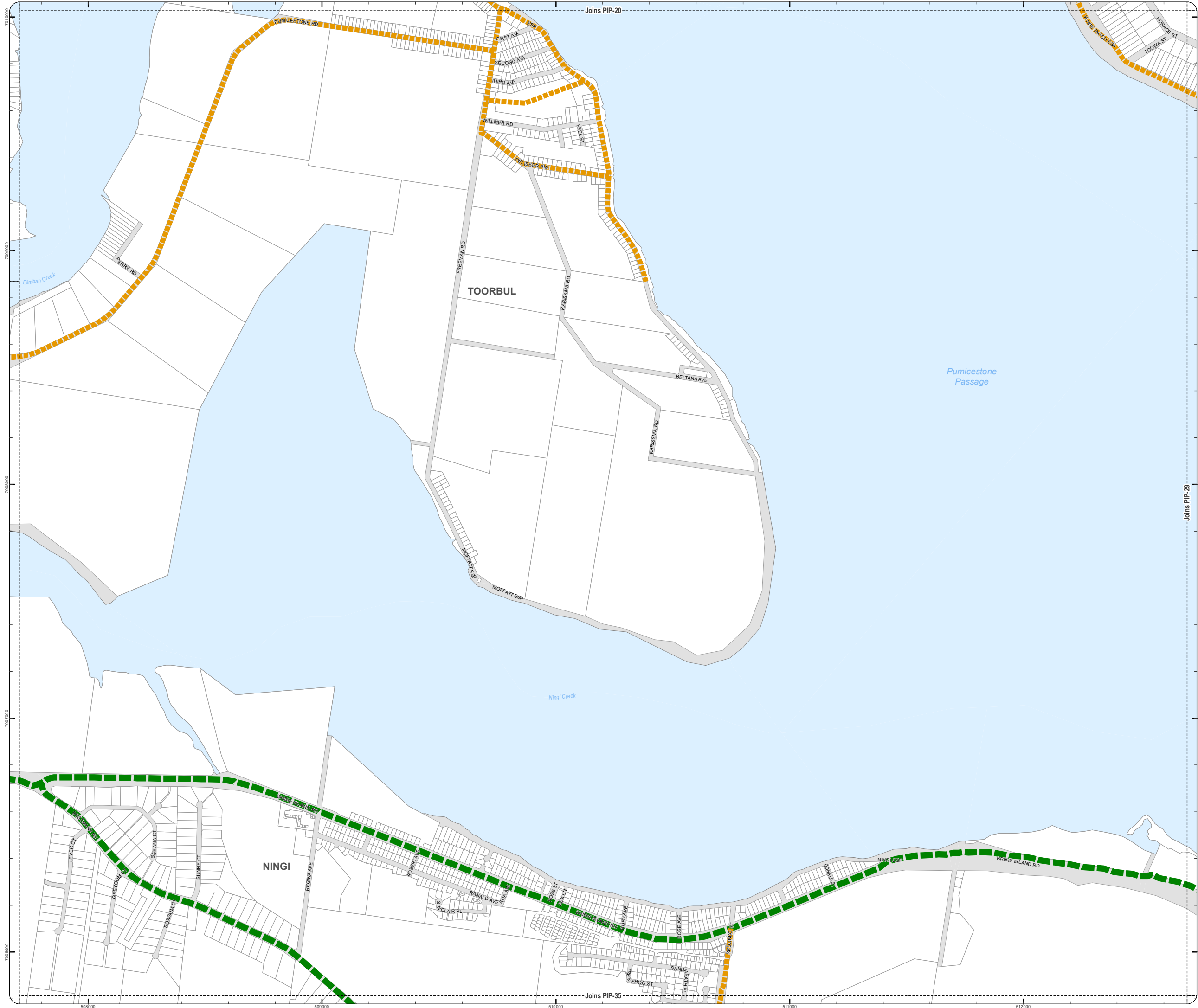
DISCLAIMER: Some of the information shown in this document has been provided to Council from external third parties. Council makes no representation and gives no warranty about the accuracy, reliability, completeness or suitability for any particular purpose of the information. Persons should not rely on the information shown in this document to make any decision with financial or legal implications and should instead rely on their own enquiries. To the full extent that it is able to do so in law, Council disclaims all liability (including liability in negligence) for all costs, losses and damages (including indirect and consequential costs, losses and damages) caused by or arising from anyone using or relying on the information shown in this document for any purpose whatsoever. © Copyright Moreton Bay Regional Council 2019

DCDB (Version April 2016) is reproduced with the permission of the State of Queensland



OM-27 AT
Overlay Map





PLANNING SCHEME
OVERLAY MAP - ACTIVE TRANSPORT

Property boundaries

Active transport

Primary Active Transport Network

Secondary Active Transport Network

Please read the following notes about this map:

This map shows the primary and secondary active transport networks across the region.

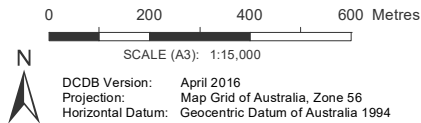
This overlay map assists with interpreting and applying development requirements throughout the planning scheme.

Inclusion in this map does not necessarily mean there are associated requirements.

Refer to the relevant zone code, local plan code and/or reconfiguring a lot code for requirements associated with this overlay map.

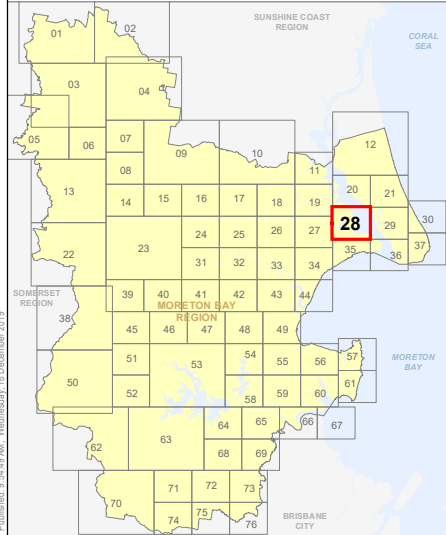
For further information regarding this overlay map, please refer to the Overlay information sheet on Council's website (www.moretonbay.qld.gov.au/mbrplanningscheme) or contact council on 3205 0555.

Effective 29 January 2020



DISCLAIMER: Some of the information shown in this document has been provided to Council from external third parties. Council makes no representation and gives no warranty about the accuracy, reliability, completeness or suitability for any particular purpose of the information. Persons should not rely on the information shown in this document to make any decision with financial or legal implications and should instead rely on their own enquiries. To the full extent that it is able to do so in law, Council disclaims all liability (including liability in negligence) for all costs, losses and damages (including indirect and consequential costs, losses and damages) caused by or arising from anyone using or relying on the information shown in this document for any purpose whatsoever. © Copyright Moreton Bay Regional Council 2019

DCDB (Version April 2016) is reproduced with the permission of the State of Queensland



OM-28 AT
Overlay Map

PLANNING SCHEME
OVERLAY MAP - ACTIVE TRANSPORT

Property boundaries

- Active transport
- Primary Active Transport Network
 - Secondary Active Transport Network

Please read the following notes about this map:

This map shows the primary and secondary active transport networks across the region.

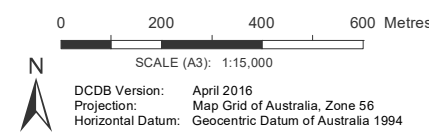
This overlay map assists with interpreting and applying development requirements throughout the planning scheme.

Inclusion in this map does not necessarily mean there are associated requirements.

Refer to the relevant zone code, local plan code and/or reconfiguring a lot code for requirements associated with this overlay map.

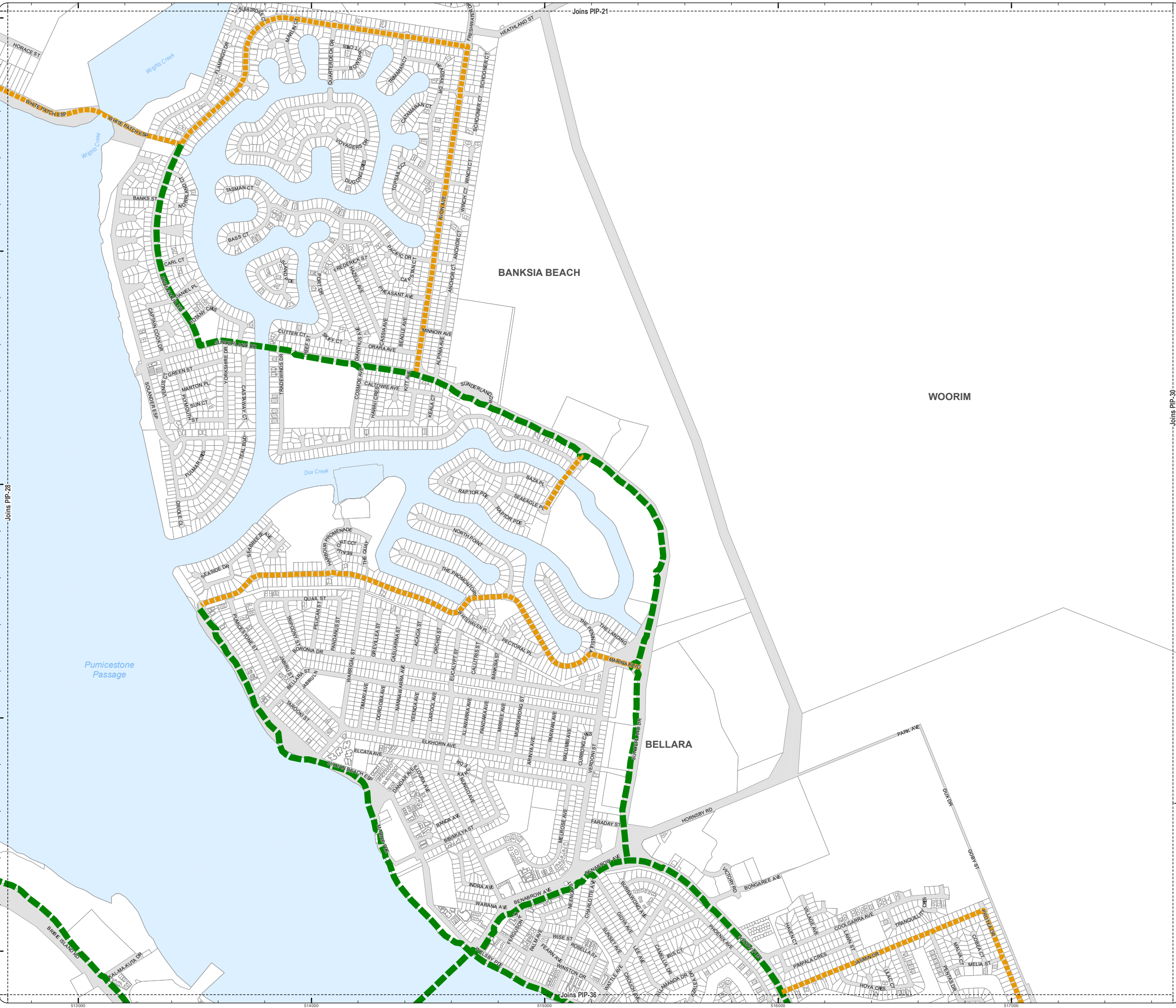
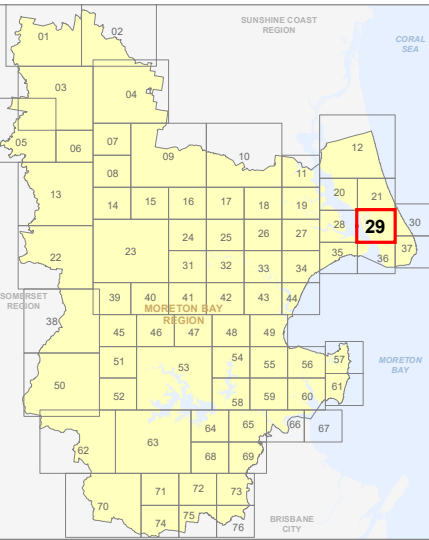
For further information regarding this overlay map, please refer to the Overlay information sheet on Council's website (www.moretonbay.qld.gov.au/mbrplanningscheme) or contact council on 3205 0555.

Effective 29 January 2020



DISCLAIMER: Some of the information shown in this document has been provided to Council from external third parties. Council makes no representation and gives no warranty about the accuracy, reliability, completeness or suitability for any particular purpose of the information. Persons should not rely on the information shown in this document to make any decision with financial or legal implications and should instead rely on their own enquiries. To the full extent that it is able to do so in law, Council disclaims all liability (including liability in negligence) for all costs, losses and damages (including indirect and consequential costs, losses and damages) caused by or arising from anyone using or relying on the information shown in this document for any purpose whatsoever. © Copyright Moreton Bay Regional Council 2019

DCDB (Version April 2016) is reproduced with the permission of the State of Queensland



PLANNING SCHEME
OVERLAY MAP - ACTIVE TRANSPORT

Property boundaries

Active transport

Primary Active Transport Network

Secondary Active Transport Network

Please read the following notes about this map:

This map shows the primary and secondary active transport networks across the region.

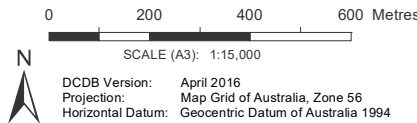
This overlay map assists with interpreting and applying development requirements throughout the planning scheme.

Inclusion in this map does not necessarily mean there are associated requirements.

Refer to the relevant zone code, local plan code and/or reconfiguring a lot code for requirements associated with this overlay map.

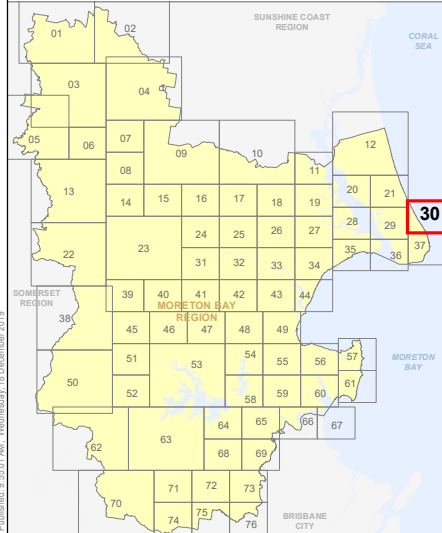
For further information regarding this overlay map, please refer to the Overlay information sheet on Council's website (www.moretonbay.qld.gov.au/mbrclanningscheme) or contact council on 3205 0555.

Effective 29 January 2020

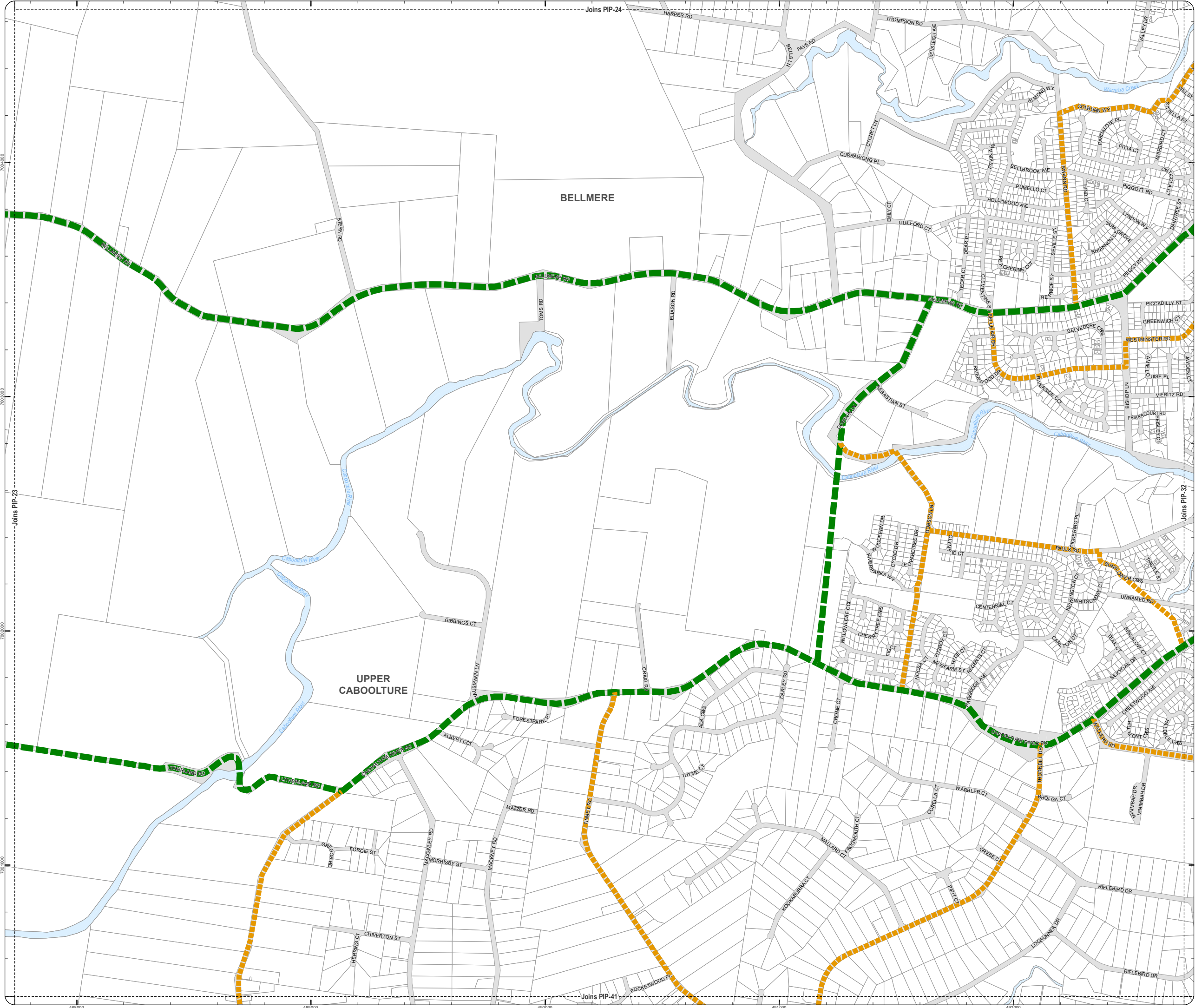


DISCLAIMER: Some of the information shown in this document has been provided to Council from external third parties. Council makes no representation and gives no warranty about the accuracy, reliability, completeness or suitability for any particular purpose of the information. Persons should not rely on the information shown in this document to make any decision with financial or legal implications and should instead rely on their own enquiries. To the full extent that it is able to do so in law, Council disclaims all liability (including liability in negligence) for all costs, losses and damages (including indirect and consequential costs, losses and damages) caused by or arising from anyone using or relying on the information shown in this document for any purpose whatsoever. © Copyright Moreton Bay Regional Council 2019

DCDB (Version April 2016) is reproduced with the permission of the State of Queensland



OM-30 AT
Overlay Map



PLANNING SCHEME
OVERLAY MAP - ACTIVE TRANSPORT

Property boundaries

Active transport

Primary Active Transport Network

Secondary Active Transport Network

Please read the following notes about this map:

This map shows the primary and secondary active transport networks across the region.

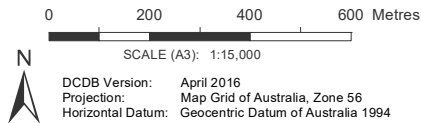
This overlay map assists with interpreting and applying development requirements throughout the planning scheme.

Inclusion in this map does not necessarily mean there are associated requirements.

Refer to the relevant zone code, local plan code and/or reconfiguring a lot code for requirements associated with this overlay map.

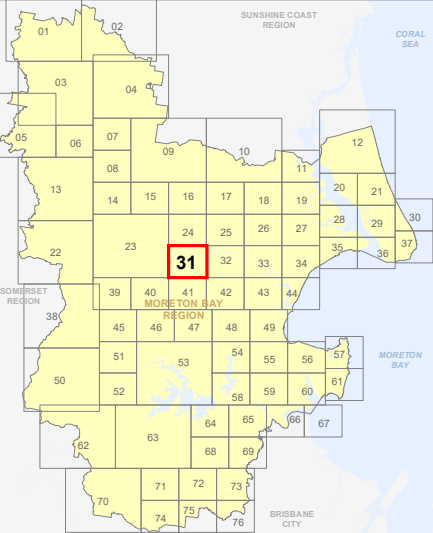
For further information regarding this overlay map, please refer to the Overlay information sheet on Council's website (www.moretonbay.qld.gov.au/mbrclanningscheme) or contact council on 3205 0555.

Effective 29 January 2020



DISCLAIMER: Some of the information shown in this document has been provided to Council from external third parties. Council makes no representation and gives no warranty about the accuracy, reliability, completeness or suitability for any particular purpose of the information. Persons should not rely on the information shown in this document to make any decision with financial or legal implications and should instead rely on their own enquiries. To the full extent that it is able to do so in law, Council disclaims all liability (including liability in negligence) for all costs, losses and damages (including indirect and consequential costs, losses and damages) caused by or arising from anyone using or relying on the information shown in this document for any purpose whatsoever. © Copyright Moreton Bay Regional Council 2019

DCDB (Version April 2016) is reproduced with the permission of the State of Queensland



OM-31 AT
Overlay Map

PLANNING SCHEME
OVERLAY MAP - ACTIVE TRANSPORT

Property boundaries

- Active transport
- Primary Active Transport Network
 - Secondary Active Transport Network

Please read the following notes about this map:

This map shows the primary and secondary active transport networks across the region.

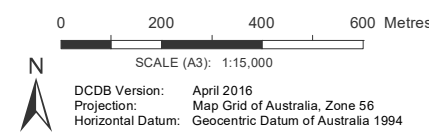
This overlay map assists with interpreting and applying development requirements throughout the planning scheme.

Inclusion in this map does not necessarily mean there are associated requirements.

Refer to the relevant zone code, local plan code and/or reconfiguring a lot code for requirements associated with this overlay map.

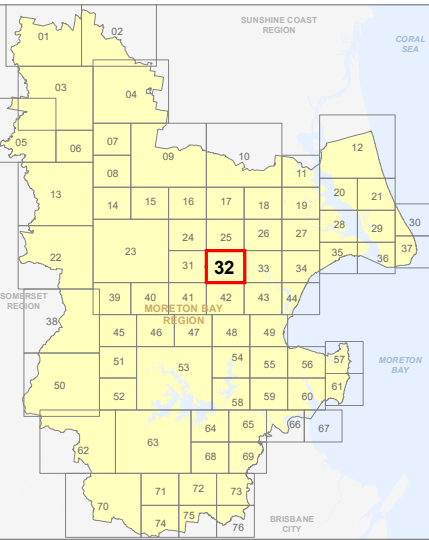
For further information regarding this overlay map, please refer to the Overlay information sheet on Council's website (www.moretonbay.qld.gov.au/mbrplanningscheme) or contact council on 3205 0555.

Effective 29 January 2020

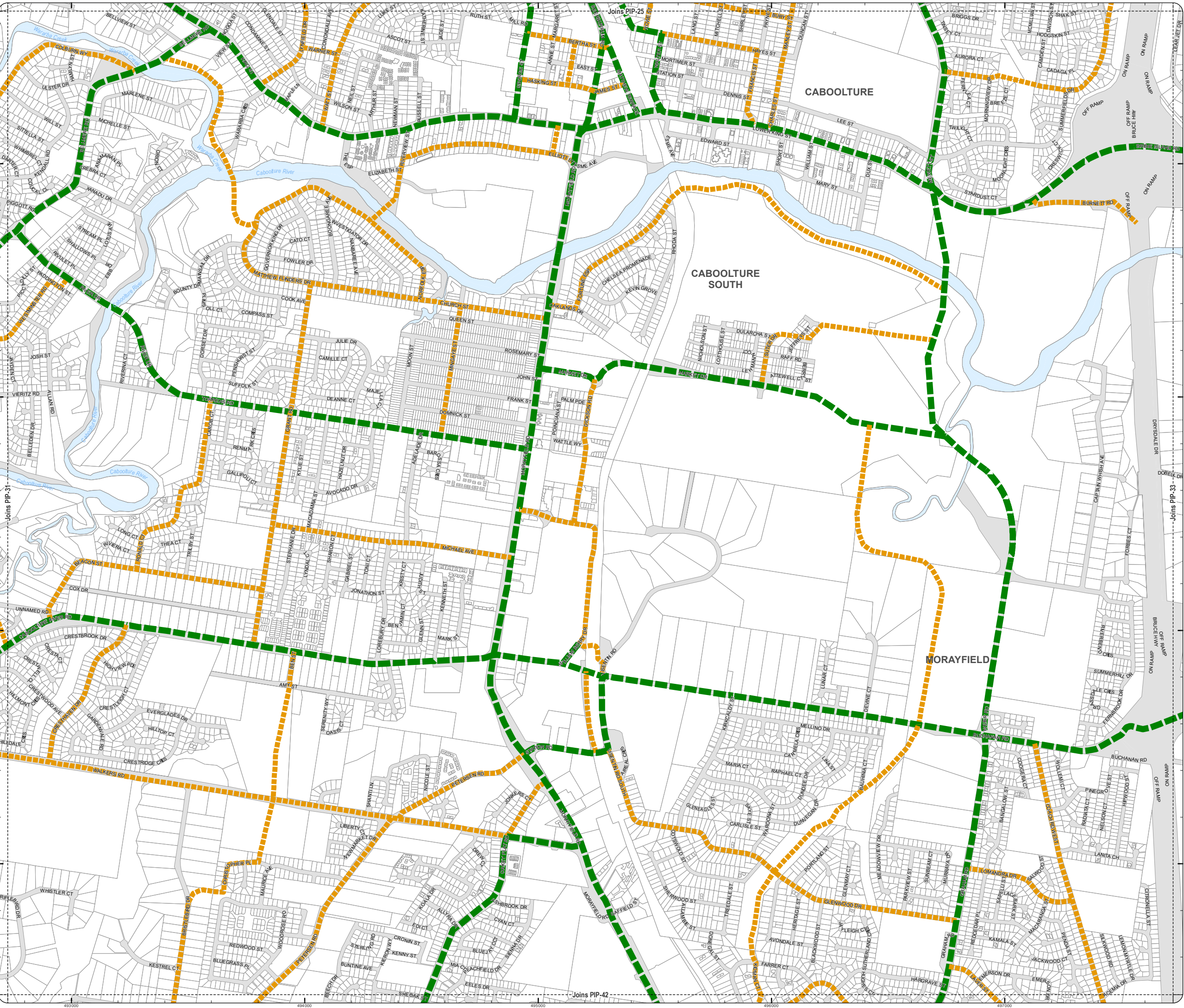


DISCLAIMER: Some of the information shown in this document has been provided to Council from external third parties. Council makes no representation and gives no warranty about the accuracy, reliability, completeness or suitability for any particular purpose of the information. Persons should not rely on the information shown in this document to make any decision with financial or legal implications and should instead rely on their own enquiries. To the full extent that it is able to do so in law, Council disclaims all liability (including liability in negligence) for all costs, losses and damages (including indirect and consequential costs, losses and damages) caused by or arising from anyone using or relying on the information shown in this document for any purpose whatsoever. © Copyright Moreton Bay Regional Council 2019

DCDB (Version April 2016) is reproduced with the permission of the State of Queensland



OM-32 AT
Overlay Map



PLANNING SCHEME
OVERLAY MAP - ACTIVE TRANSPORT

Property boundaries

- Active transport
- Primary Active Transport Network
 - Secondary Active Transport Network

Please read the following notes about this map:

This map shows the primary and secondary active transport networks across the region.

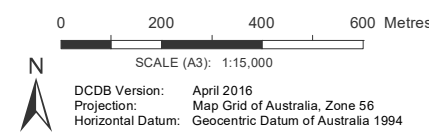
This overlay map assists with interpreting and applying development requirements throughout the planning scheme.

Inclusion in this map does not necessarily mean there are associated requirements.

Refer to the relevant zone code, local plan code and/or reconfiguring a lot code for requirements associated with this overlay map.

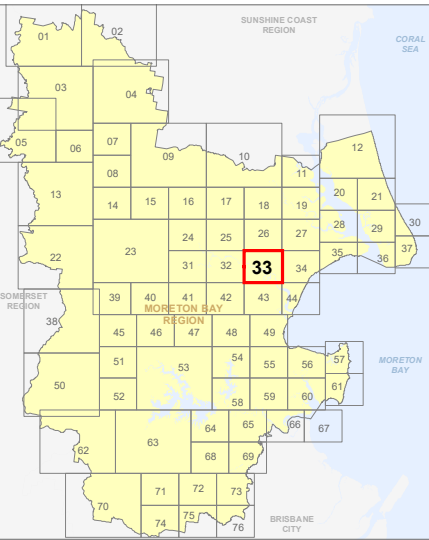
For further information regarding this overlay map, please refer to the Overlay information sheet on Council's website (www.moretonbay.qld.gov.au/mbrplanningscheme) or contact council on 3205 0555.

Effective 29 January 2020

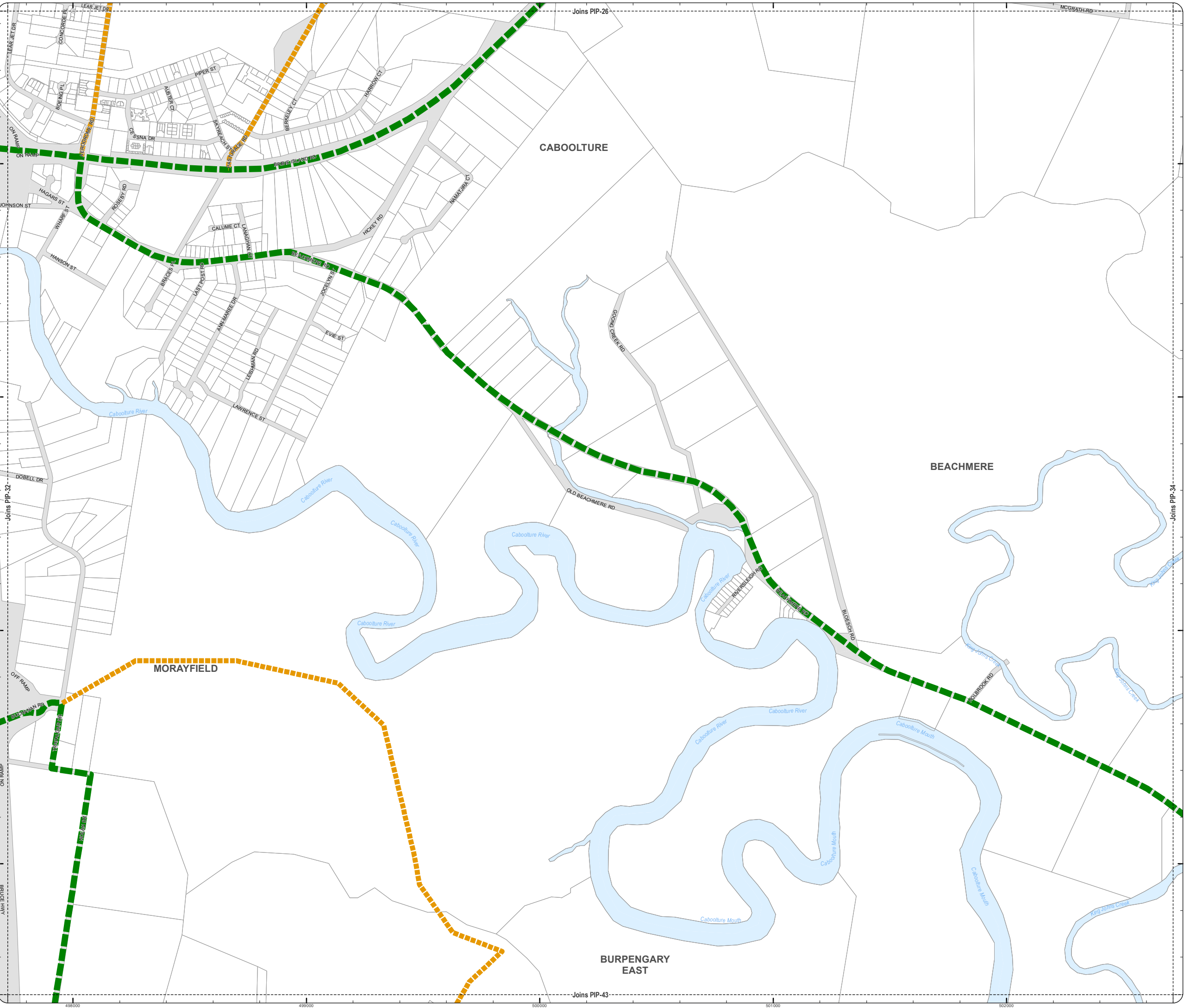


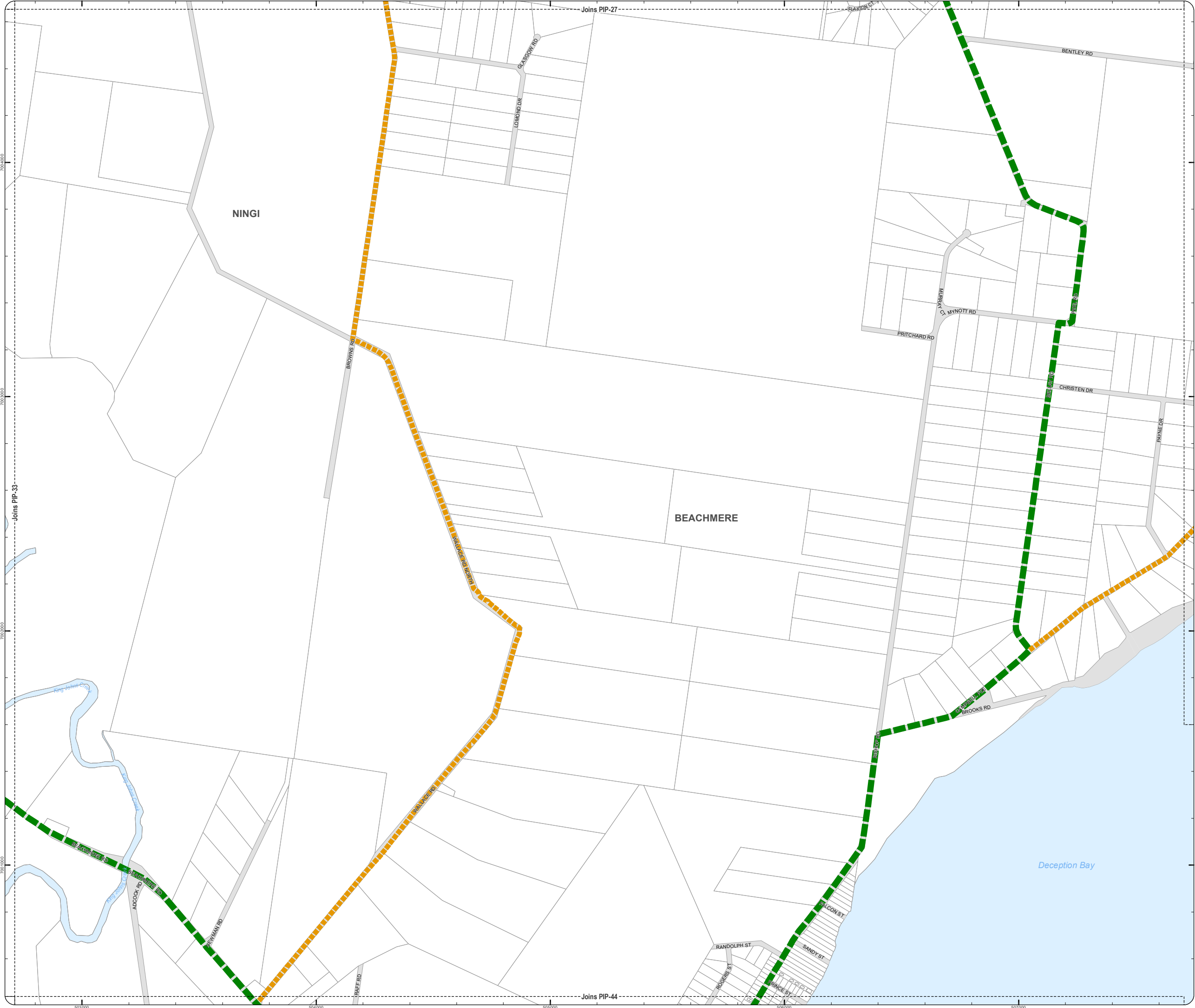
DISCLAIMER: Some of the information shown in this document has been provided to Council from external third parties. Council makes no representation and gives no warranty about the accuracy, reliability, completeness or suitability for any particular purpose of the information. Persons should not rely on the information shown in this document to make any decision with financial or legal implications and should instead rely on their own enquiries. To the full extent that it is able to do so in law, Council disclaims all liability (including liability in negligence) for all costs, losses and damages (including indirect and consequential costs, losses and damages) caused by or arising from anyone using or relying on the information shown in this document for any purpose whatsoever. © Copyright Moreton Bay Regional Council 2019

DCDB (Version April 2016) is reproduced with the permission of the State of Queensland



OM-33 AT
Overlay Map





PLANNING SCHEME
OVERLAY MAP - ACTIVE TRANSPORT

 Property boundaries

Active transport

 Primary Active Transport Network

 Secondary Active Transport Network

Please read the following notes about this map:

This map shows the primary and secondary active transport networks across the region.

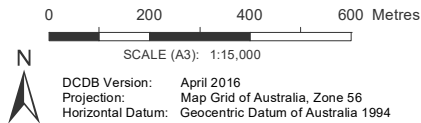
This overlay map assists with interpreting and applying development requirements throughout the planning scheme.

Inclusion in this map does not necessarily mean there are associated requirements.

Refer to the relevant zone code, local plan code and/or reconfiguring a lot code for requirements associated with this overlay map.

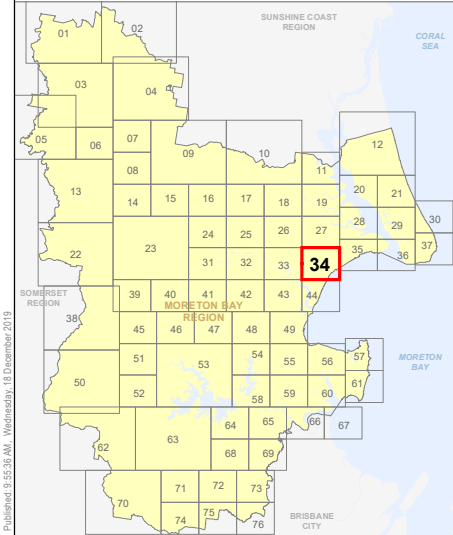
For further information regarding this overlay map, please refer to the Overlay information sheet on Council's website (www.moretonbay.qld.gov.au/mbrplanningscheme) or contact council on 3205 0555.

Effective 29 January 2020



DISCLAIMER: Some of the information shown in this document has been provided to Council from external third parties. Council makes no representation and gives no warranty about the accuracy, reliability, completeness or suitability for any particular purpose of the information. Persons should not rely on the information shown in this document to make any decision with financial or legal implications and should instead rely on their own enquiries. To the full extent that it is able to do so in law, Council disclaims all liability (including liability in negligence) for all costs, losses and damages (including indirect and consequential costs, losses and damages) caused by or arising from anyone using or relying on the information shown in this document for any purpose whatsoever. © Copyright Moreton Bay Regional Council 2019

DCDB (Version April 2016) is reproduced with the permission of the State of Queensland



PLANNING SCHEME
OVERLAY MAP - ACTIVE TRANSPORT

Property boundaries

- Active transport
- Primary Active Transport Network
 - Secondary Active Transport Network

Please read the following notes about this map:

This map shows the primary and secondary active transport networks across the region.

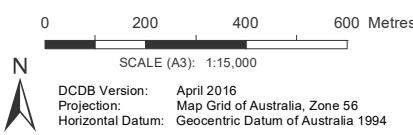
This overlay map assists with interpreting and applying development requirements throughout the planning scheme.

Inclusion in this map does not necessarily mean there are associated requirements.

Refer to the relevant zone code, local plan code and/or reconfiguring a lot code for requirements associated with this overlay map.

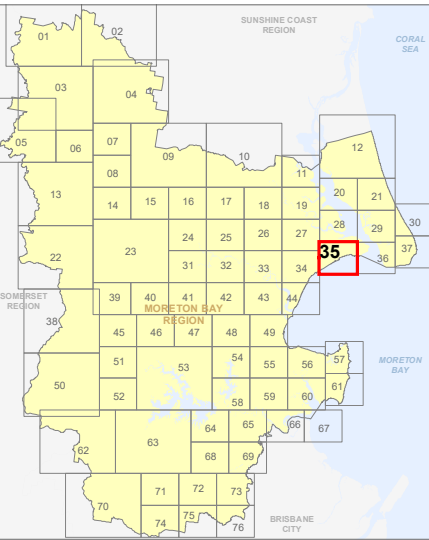
For further information regarding this overlay map, please refer to the Overlay information sheet on Council's website (www.moretonbay.qld.gov.au/mbrcplanningscheme) or contact council on 3205 0555.

Effective 29 January 2020

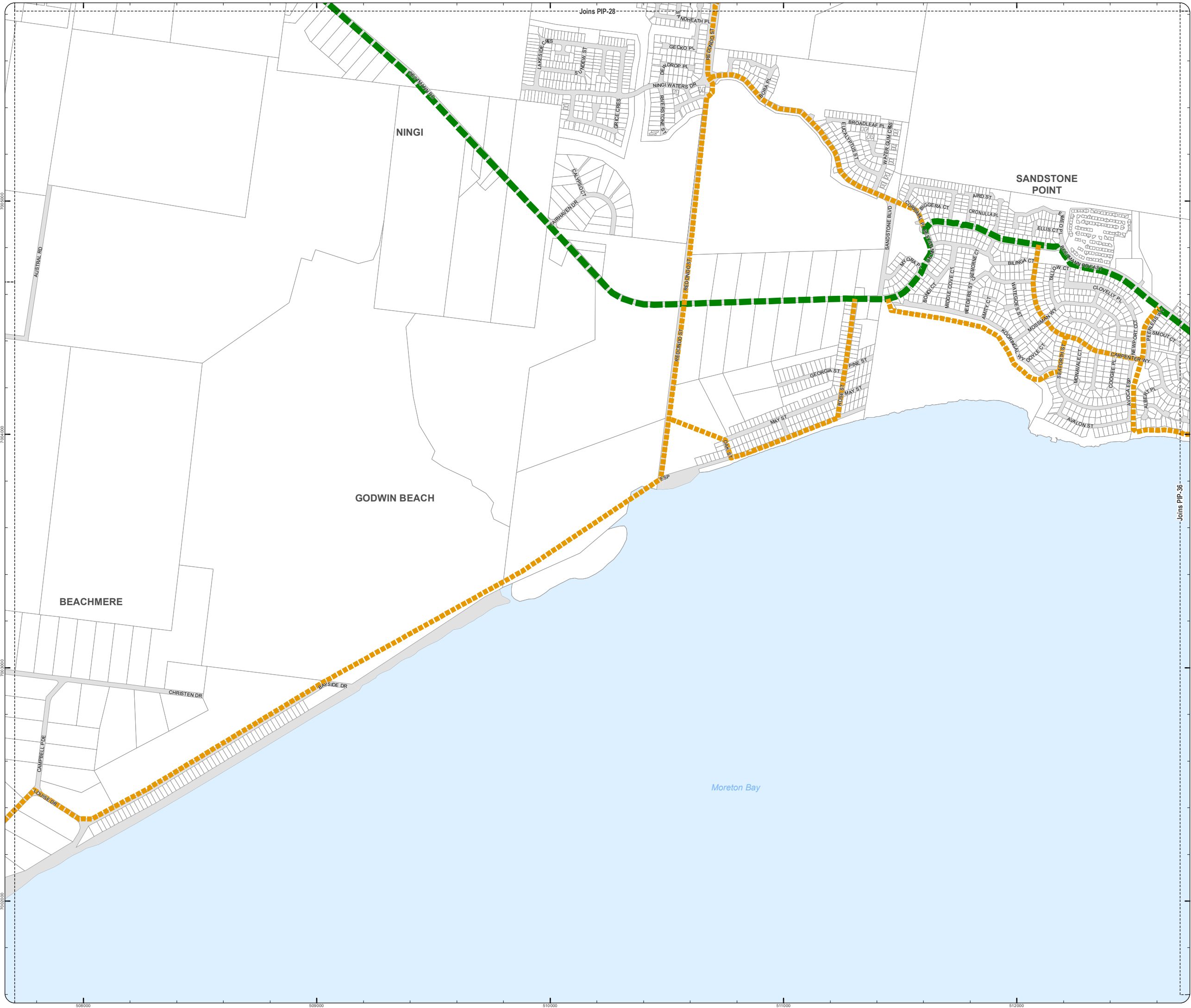


DISCLAIMER: Some of the information shown in this document has been provided to Council from external third parties. Council makes no representation and gives no warranty about the accuracy, reliability, completeness or suitability for any particular purpose of the information. Persons should not rely on the information shown in this document to make any decision with financial or legal implications and should instead rely on their own enquiries. To the full extent that it is able to do so in law, Council disclaims all liability (including liability in negligence) for all costs, losses and damages (including indirect and consequential costs, losses and damages) caused by or arising from anyone using or relying on the information shown in this document for any purpose whatsoever. © Copyright Moreton Bay Regional Council 2019

DCDB (Version April 2016) is reproduced with the permission of the State of Queensland



OM-35 AT
Overlay Map





PLANNING SCHEME

11/11

10/10

□ □ □ □

Please read the following notes about this map:

This map shows the primary and secondary active transport networks across the region.

This overlay map assists with interpreting and applying development requirements throughout the planning scheme.

Inclusion in this map does not necessarily mean there are associated requirements.

Refer to the relevant zone code, local plan code and/or reconfiguring a lot code for requirements associated with this overlay map.

For further information regarding this overlay map, please refer to the Overlay information sheet on Council's website (www.moretonbay.qld.gov.au/mbrclplanningscheme) or contact council on 3205 0555.

Effective 29 January 2020

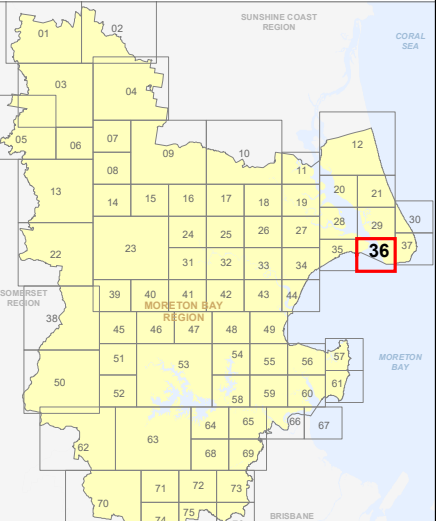


DCDB Version: April 2016
Projection: Map Grid of Australia, Zone 56
Horizontal Datum: Geocentric Datum of Australia 1994

DISCLAIMER: Some of the information shown in this document has been provided to Council from external third parties. Council makes no representation and gives no warranty about the accuracy, reliability, completeness or suitability for any particular purpose of the information shown in this document. The information shown in this document may make any decision with financial or legal implications and should instead rely on their own enquiries. To the fullest extent that it is able to do so in law, Council disclaims all liability (whether in negligence or otherwise) for any losses or damages (including indirect and consequential costs, losses and damages) caused by or arising from anyone using or relying on the information shown in this document for any purpose whatsoever.

© Copyright Moreton Bay Regional Council 2019

DCDB (Version April 2016) is reproduced with the permission of the State of Queensland



OM-36 AT Overlay Map



PLANNING SCHEME

11

■ ■ ■ Primary Active Transport Network

□ □ □ □

Please read the following notes about this map

This map shows the primary and secondary active transport networks across the region.

This overlay map assists with interpreting and applying development requirements throughout the planning scheme.

Inclusion in this map does not necessarily mean there are associated requirements.

Refer to the relevant zone code, local plan code and/or reconfiguring a lot code for requirements associated with this overlay map.

For further information regarding this overlay map, please refer to the Overlay information sheet on Council's website (www.moretonbay.qld.gov.au/mbrcplanningscheme) or contact council on 3205 0555.

0 200 400 600 Metres

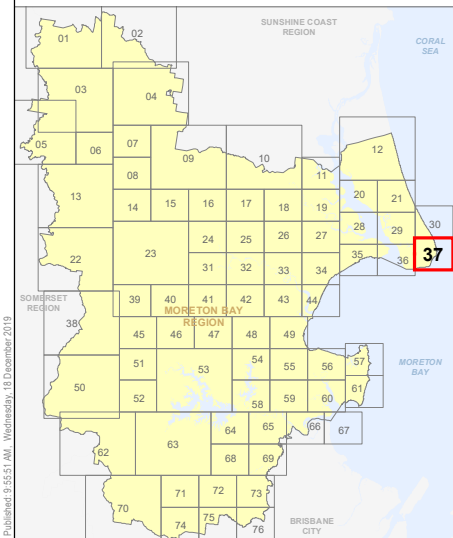


DCDB Version: April 2016
Projection: Map Grid of Australia, Zone 56
Horizontal Datum: Geocentric Datum of Australia 1994

DISCLAIMER: Some of the information shown in this document has been provided to Council from external third parties. Council makes no representation and gives no warranty about the accuracy, reliability, completeness or suitability for any particular purpose of the information. Persons should not rely on the information shown in this document to make any decision with financial or legal implications and should instead rely on their own enquiries. To the full extent that it is able to do so in law, Council disclaims all liability (including liability in negligence) for all costs, losses and damages (including indirect and consequential costs, losses and damages) caused by or arising from anyone using or relying on the information shown in this document for any purpose whatsoever.

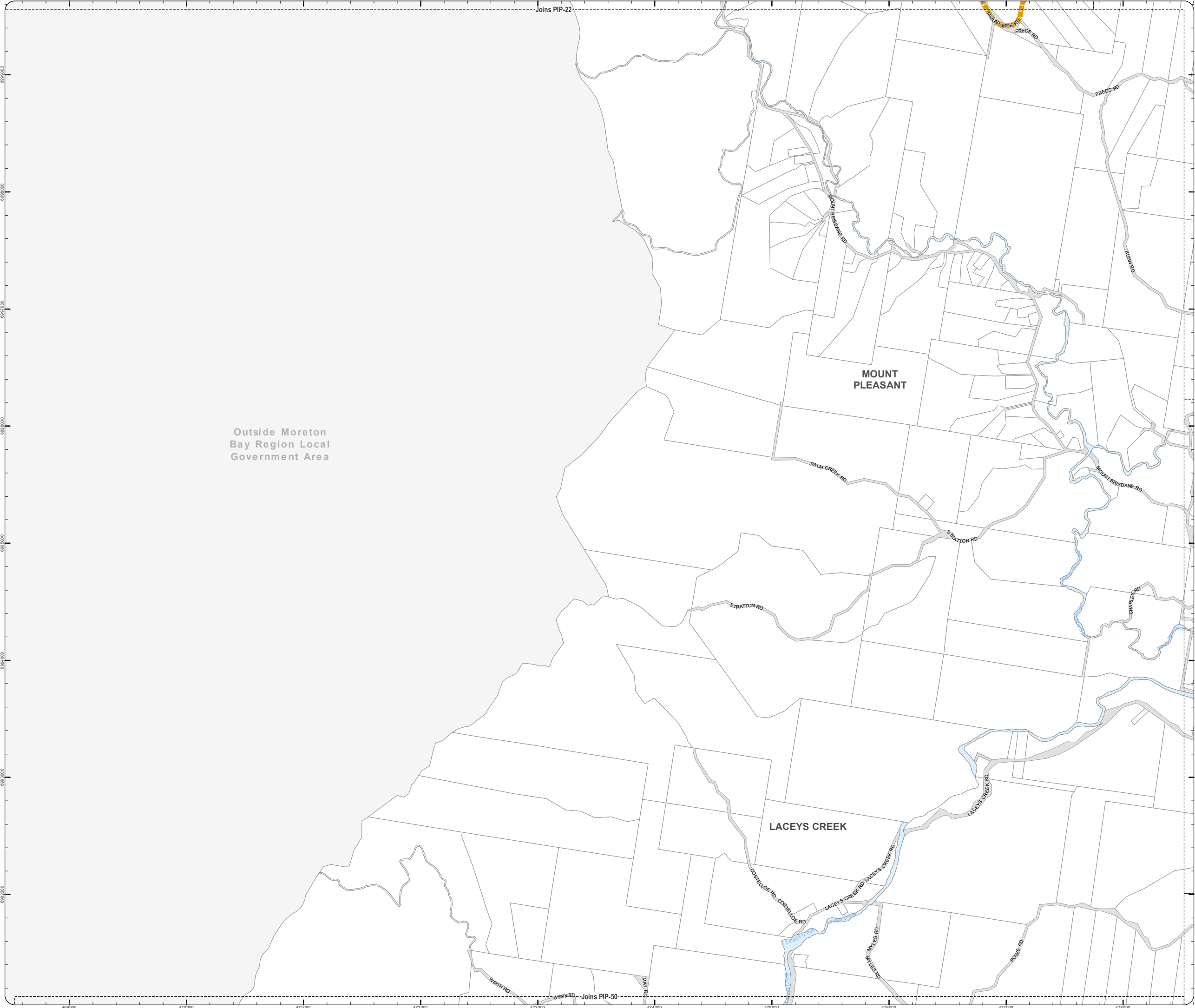
© Copyright Moreton Bay Regional Council 2019

DCDB (Version April 2016) is reproduced with the permission of the State of Queensland



OM-37 AT Overlay Map

OM_Active_Transport.mxd



PLANNING SCHEME
OVERLAY MAP - ACTIVE TRANSPORT

Property boundaries

- Active transport**
- Primary Active Transport Network
 - Secondary Active Transport Network

Please read the following notes about this map:

This map shows the primary and secondary active transport networks across the region.

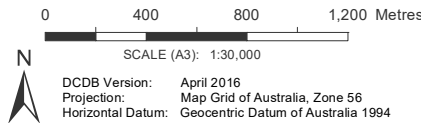
This overlay map assists with interpreting and applying development requirements throughout the planning scheme.

Inclusion in this map does not necessarily mean there are associated requirements.

Refer to the relevant zone code, local plan code and/or reconfiguring a lot code for requirements associated with this overlay map.

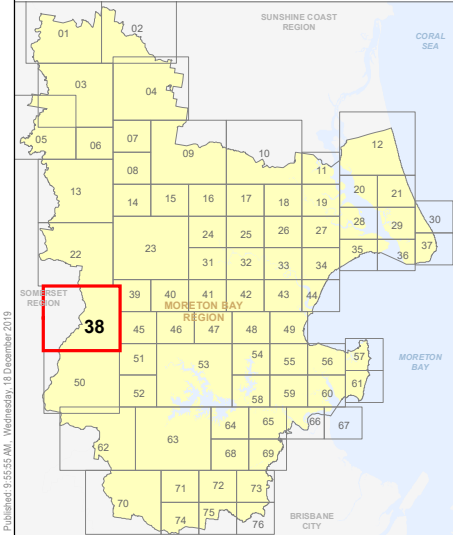
For further information regarding this overlay map, please refer to the Overlay information sheet on Council's website (www.moretonbay.qld.gov.au/mbrplanningscheme) or contact council on 3205 0555.

Effective 29 January 2020



DISCLAIMER: Some of the information shown in this document has been provided to Council from external third parties. Council makes no representation and gives no warranty about the accuracy, reliability, completeness or suitability for any particular purpose of the information. Persons should not rely on the information shown in this document to make any decision with financial or legal implications and should instead rely on their own enquiries. To the full extent that it is able to do so in law, Council disclaims all liability (including liability in negligence) for all costs, losses and damages (including indirect and consequential costs, losses and damages) caused by or arising from anyone using or relying on the information shown in this document for any purpose whatsoever. © Copyright Moreton Bay Regional Council 2019

DCDB (Version April 2016) is reproduced with the permission of the State of Queensland



OM-38 AT
Overlay Map



PLANNING SCHEME
OVERLAY MAP - ACTIVE TRANSPORT

Property boundaries

- Active transport
- Primary Active Transport Network
 - Secondary Active Transport Network

Please read the following notes about this map:

This map shows the primary and secondary active transport networks across the region.

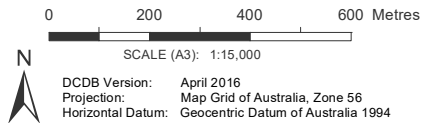
This overlay map assists with interpreting and applying development requirements throughout the planning scheme.

Inclusion in this map does not necessarily mean there are associated requirements.

Refer to the relevant zone code, local plan code and/or reconfiguring a lot code for requirements associated with this overlay map.

For further information regarding this overlay map, please refer to the Overlay information sheet on Council's website (www.moretonbay.qld.gov.au/mbrplanningscheme) or contact council on 3205 0555.

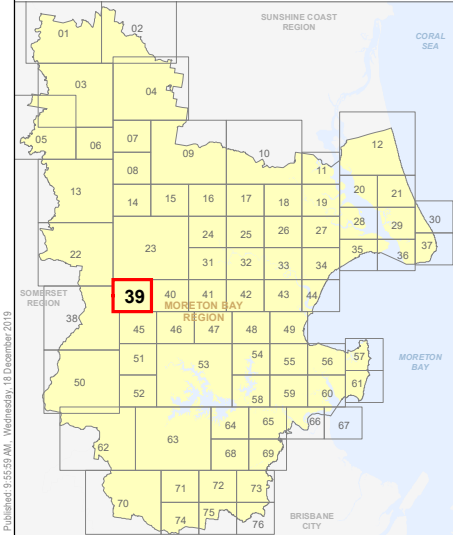
Effective 29 January 2020



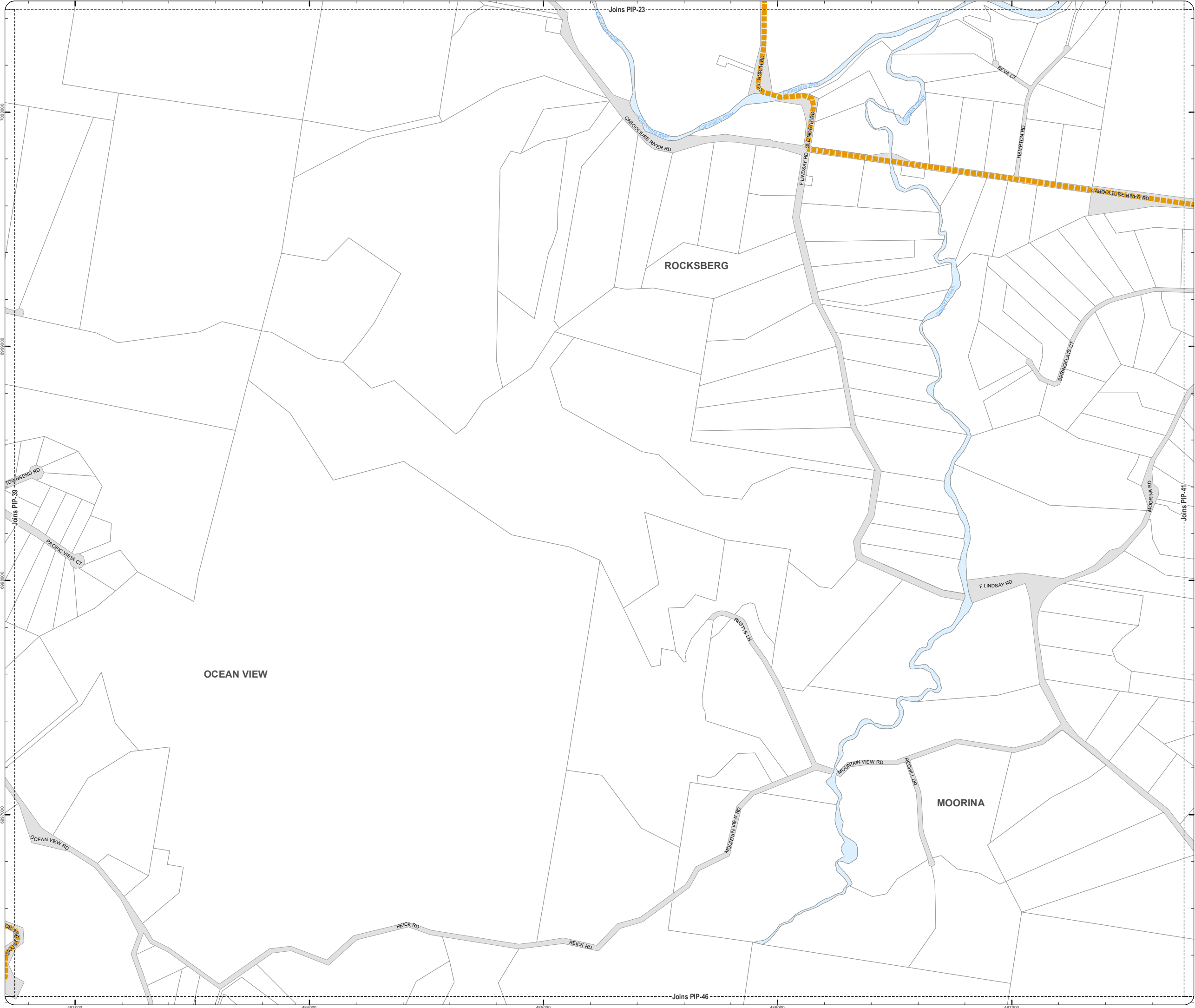
DCDB Version: April 2016
Projection: Map Grid of Australia, Zone 56
Horizontal Datum: Geocentric Datum of Australia 1994

DISCLAIMER: Some of the information shown in this document has been provided to Council from external third parties. Council makes no representation and gives no warranty about the accuracy, reliability, completeness or suitability for any particular purpose of the information. Persons should not rely on the information shown in this document to make any decision with financial or legal implications and should instead rely on their own enquiries. To the full extent that it is able to do so in law, Council disclaims all liability (including liability in negligence) for all costs, losses and damages (including indirect and consequential costs, losses and damages) caused by or arising from anyone using or relying on the information shown in this document for any purpose whatsoever. © Copyright Moreton Bay Regional Council 2019

DCDB (Version April 2016) is reproduced with the permission of the State of Queensland



OM-39 AT
Overlay Map



PLANNING SCHEME
OVERLAY MAP - ACTIVE TRANSPORT

Property boundaries

- Active transport**
- Primary Active Transport Network
 - Secondary Active Transport Network

Please read the following notes about this map:

This map shows the primary and secondary active transport networks across the region.

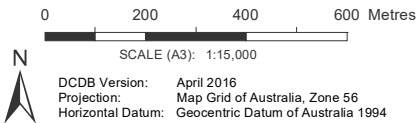
This overlay map assists with interpreting and applying development requirements throughout the planning scheme.

Inclusion in this map does not necessarily mean there are associated requirements.

Refer to the relevant zone code, local plan code and/or reconfiguring a lot code for requirements associated with this overlay map.

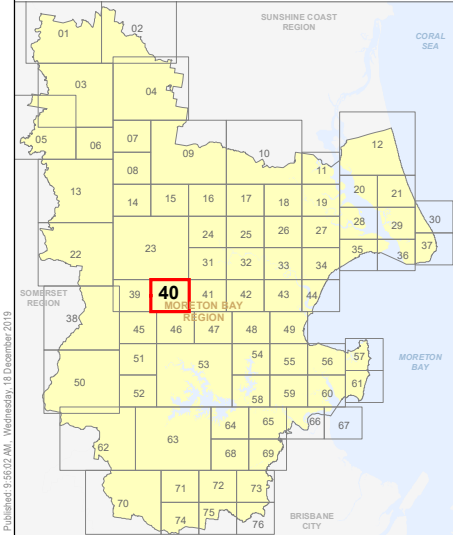
For further information regarding this overlay map, please refer to the Overlay information sheet on Council's website (www.moretonbay.qld.gov.au/mbrplanningscheme) or contact council on 3205 0555.

Effective 29 January 2020



DISCLAIMER: Some of the information shown in this document has been provided to Council from external third parties. Council makes no representation and gives no warranty about the accuracy, reliability, completeness or suitability for any particular purpose of the information. Persons should not rely on the information shown in this document to make any decision with financial or legal implications and should instead rely on their own enquiries. To the full extent that it is able to do so in law, Council disclaims all liability (including liability in negligence) for all costs, losses and damages (including indirect and consequential costs, losses and damages) caused by or arising from anyone using or relying on the information shown in this document for any purpose whatsoever. © Copyright Moreton Bay Regional Council 2019

DCDB (Version April 2016) is reproduced with the permission of the State of Queensland



OM-40 AT
Overlay Map

PLANNING SCHEME
OVERLAY MAP - ACTIVE TRANSPORT

Property boundaries

- Active transport
- Primary Active Transport Network
 - Secondary Active Transport Network

Please read the following notes about this map:

This map shows the primary and secondary active transport networks across the region.

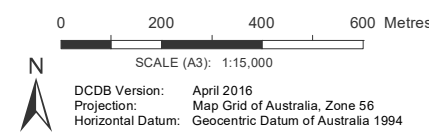
This overlay map assists with interpreting and applying development requirements throughout the planning scheme.

Inclusion in this map does not necessarily mean there are associated requirements.

Refer to the relevant zone code, local plan code and/or reconfiguring a lot code for requirements associated with this overlay map.

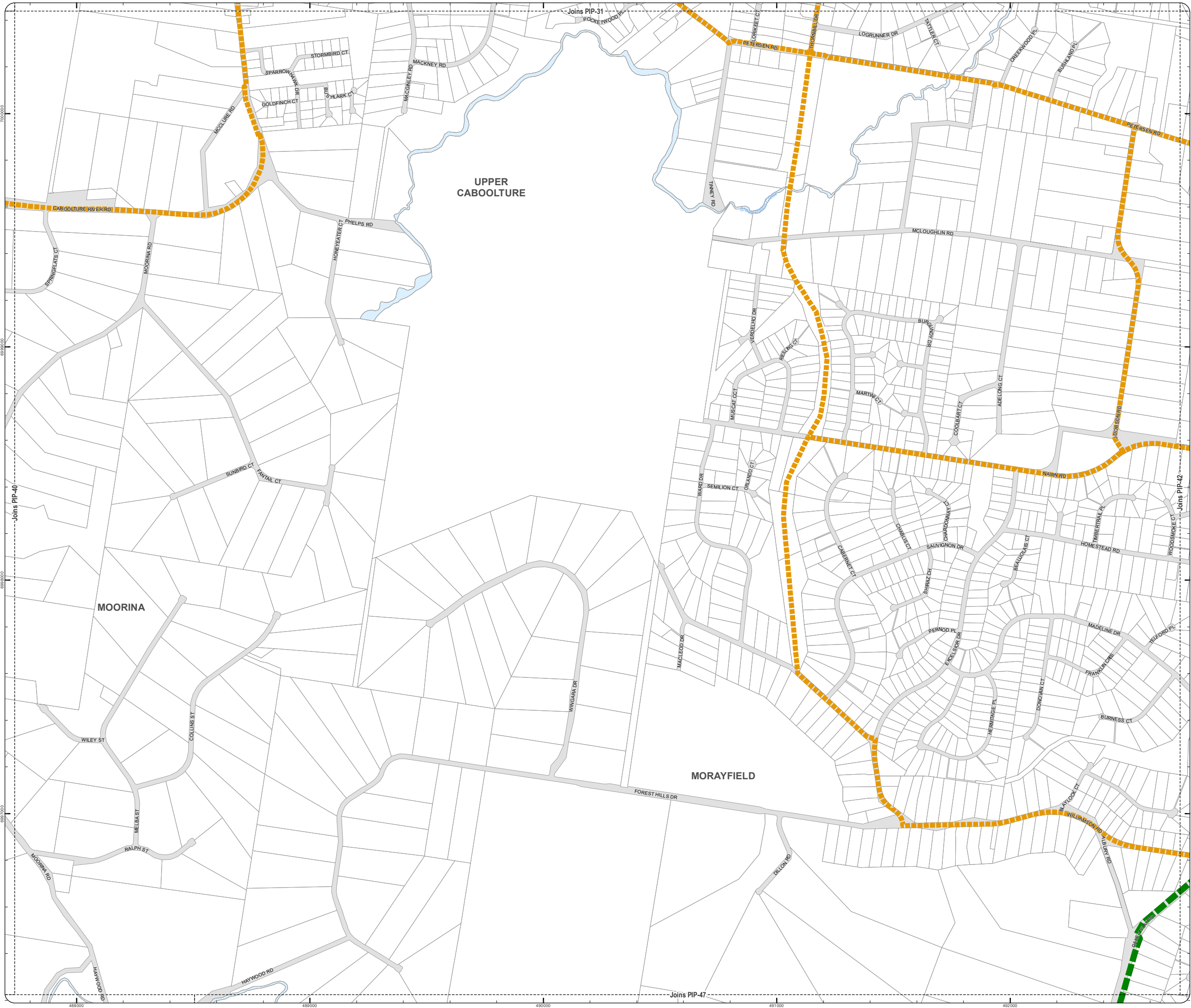
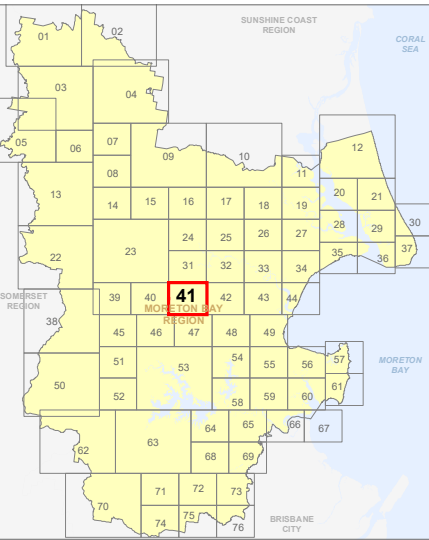
For further information regarding this overlay map, please refer to the Overlay information sheet on Council's website (www.moretonbay.qld.gov.au/mbrplanningscheme) or contact council on 3205 0555.

Effective 29 January 2020



DISCLAIMER: Some of the information shown in this document has been provided to Council from external third parties. Council makes no representation and gives no warranty about the accuracy, reliability, completeness or suitability for any particular purpose of the information. Persons should not rely on the information shown in this document to make any decision with financial or legal implications and should instead rely on their own enquiries. To the full extent that it is able to do so in law, Council disclaims all liability (including liability in negligence) for all costs, losses and damages (including indirect and consequential costs, losses and damages) caused by or arising from anyone using or relying on the information shown in this document for any purpose whatsoever. © Copyright Moreton Bay Regional Council 2019

DCDB (Version April 2016) is reproduced with the permission of the State of Queensland



PLANNING SCHEME
OVERLAY MAP - ACTIVE TRANSPORT

Property boundaries

- Active transport
- Primary Active Transport Network
 - Secondary Active Transport Network

Please read the following notes about this map:

This map shows the primary and secondary active transport networks across the region.

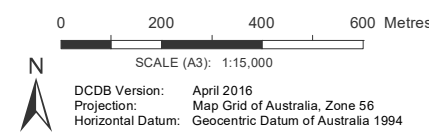
This overlay map assists with interpreting and applying development requirements throughout the planning scheme.

Inclusion in this map does not necessarily mean there are associated requirements.

Refer to the relevant zone code, local plan code and/or reconfiguring a lot code for requirements associated with this overlay map.

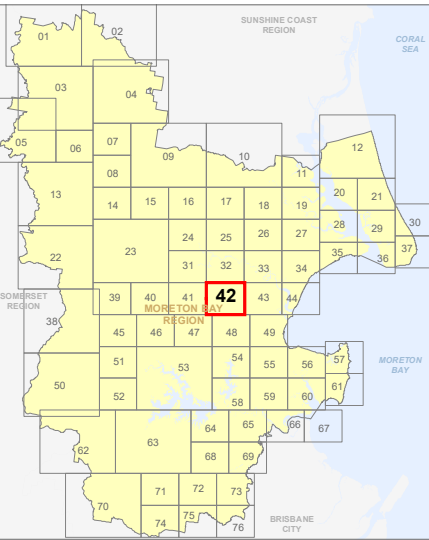
For further information regarding this overlay map, please refer to the Overlay information sheet on Council's website (www.moretonbay.qld.gov.au/mbrplanningscheme) or contact council on 3205 0555.

Effective 29 January 2020

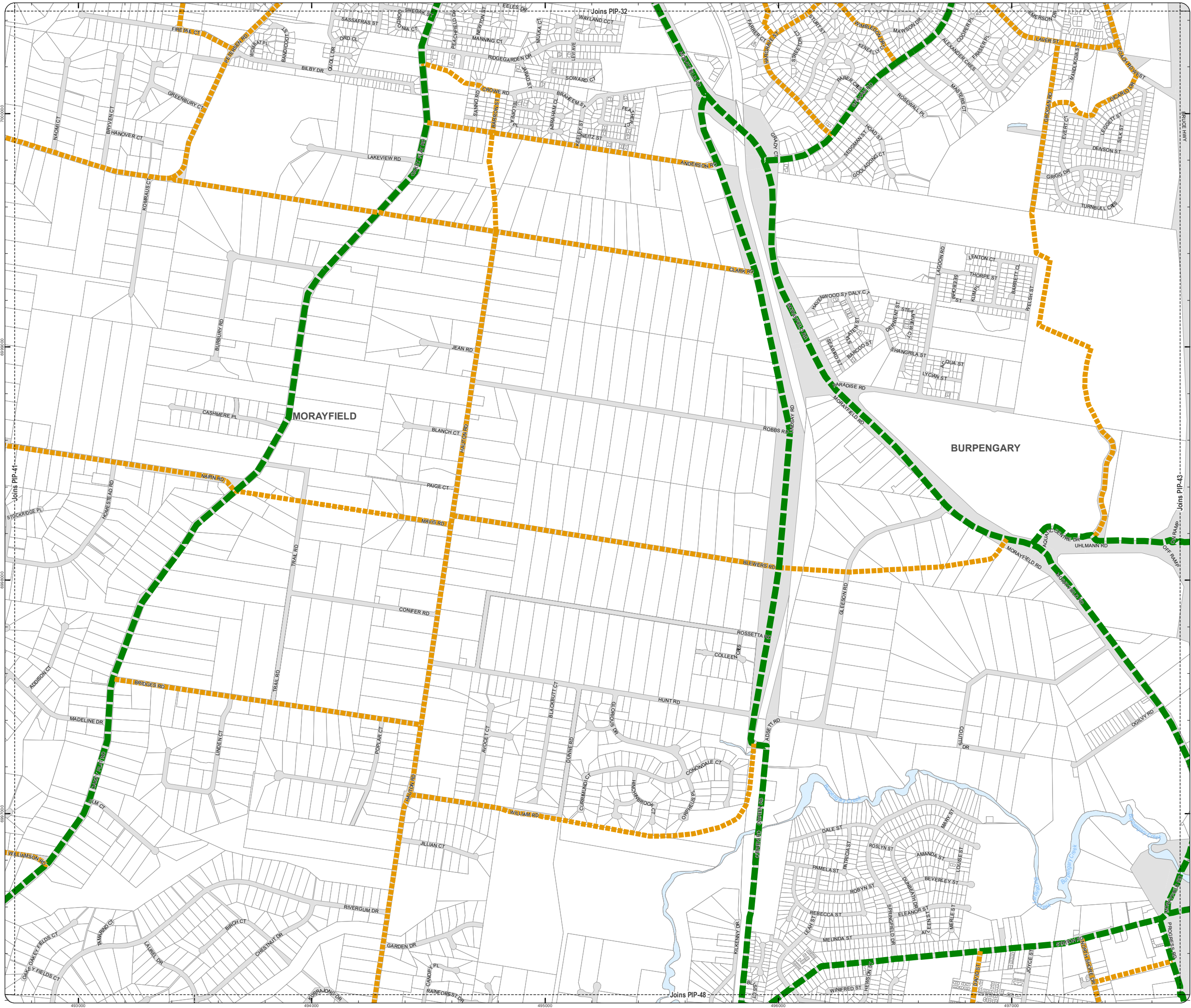


DISCLAIMER: Some of the information shown in this document has been provided to Council from external third parties. Council makes no representation and gives no warranty about the accuracy, reliability, completeness or suitability for any particular purpose of the information. Persons should not rely on the information shown in this document to make any decision with financial or legal implications and should instead rely on their own enquiries. To the full extent that it is able to do so in law, Council disclaims all liability (including liability in negligence) for all costs, losses and damages (including indirect and consequential costs, losses and damages) caused by or arising from anyone using or relying on the information shown in this document for any purpose whatsoever. © Copyright Moreton Bay Regional Council 2019

DCDB (Version April 2016) is reproduced with the permission of the State of Queensland



OM-42 AT
Overlay Map





PLANNING SCHEME

OVERLAY MAP - ACTIVE TRANSPORT

☐ Property boundaries

Active transport

■ ■ ■ Primary Active Transport Network

Secondary Active Transport Network

Please read the following notes about this map:

This map shows the primary and secondary active transport networks across the region.

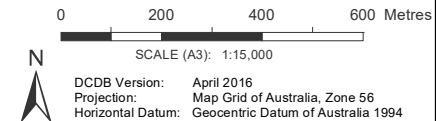
This overlay map assists with interpreting and applying development requirements throughout the planning scheme.

Inclusion in this map does not necessarily mean there are associated requirements.

Refer to the relevant zone code, local plan code and/or reconfiguring a lot code for requirements associated with this overlay map.

For further information regarding this overlay map, please refer to the Overlay information sheet on Council's website (www.moretonbay.qld.gov.au/mbrclplanningscheme) or contact council on 3205 0555.

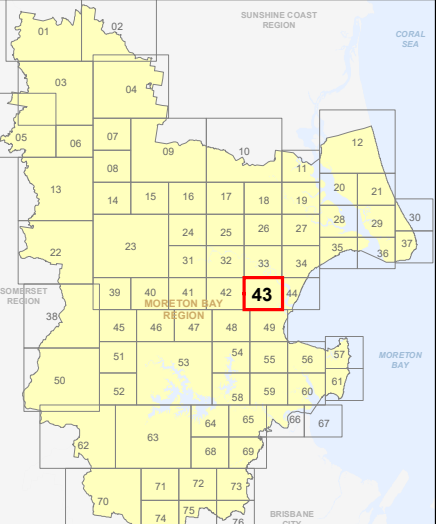
Effective 29 January 2020



DISCLAIMER: Some of the information shown in this document has been provided to Council from external third parties. Council makes no representation and gives no warranty about the accuracy, reliability, completeness or suitability for any particular purpose of the information. Persons should not rely on the information shown in this document to make any decision with financial or legal implications and should instead rely on their own enquiries. To the full extent that it is able to do so in law, Council disclaims all liability (including liability in negligence) for all costs, losses and damages (including indirect and consequential costs, losses and damages) caused by or arising from anyone using or relying on the information shown in this document for any purpose whatsoever.

© Copyright Moreton Bay Regional Council 2019

DCDB (Version April 2016) is reproduced with the permission of the State of Queensland

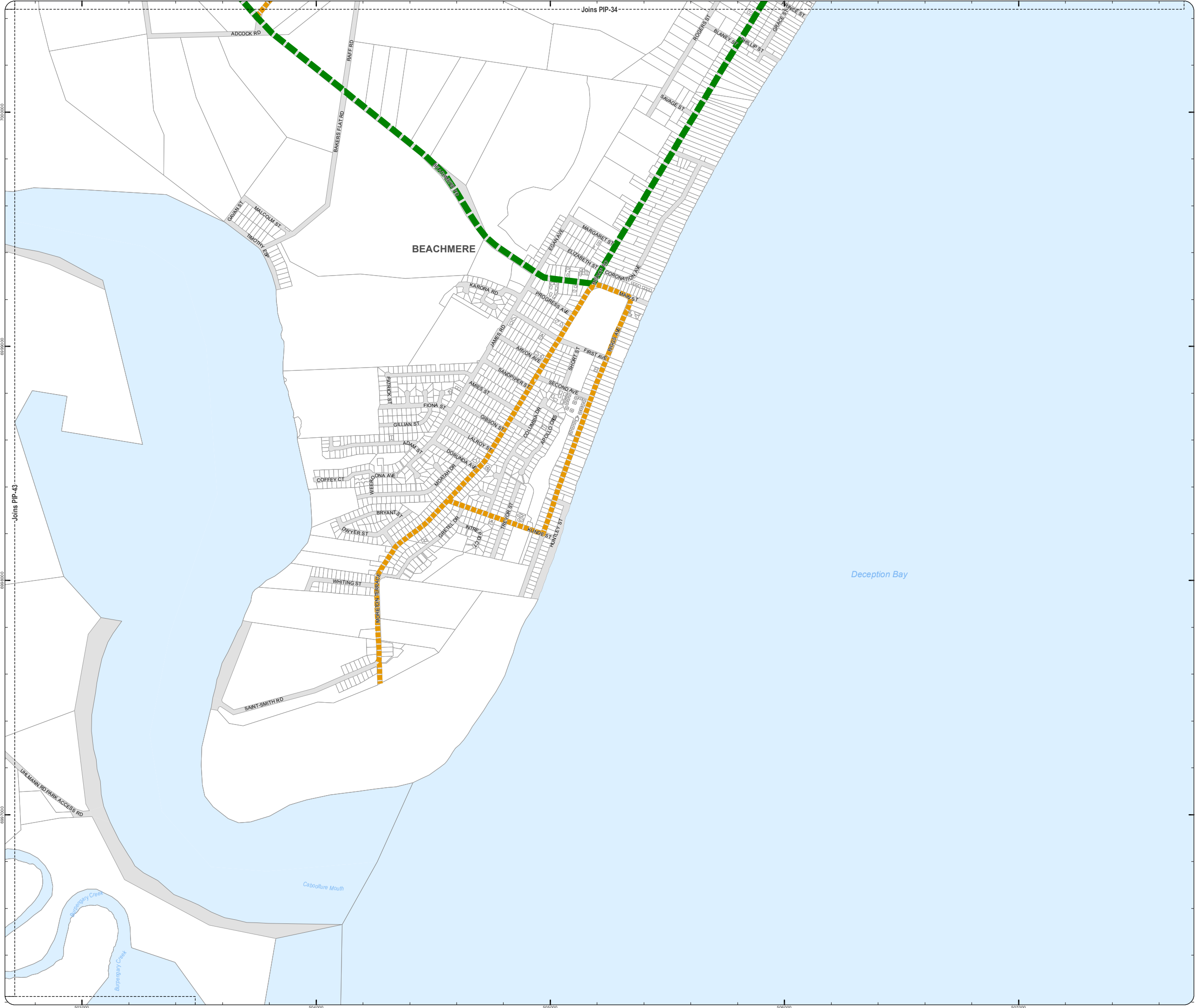


OM-43 AT Overlay Map

The map displays the area of Burpengary East, Queensland, with a focus on proposed road infrastructure. Key features include:

- Proposed Road Network:** A green dashed line runs vertically through the left side of the map, likely representing a major arterial road. Orange dashed lines outline various other proposed road segments and boundaries throughout the residential area.
- Existing Infrastructure:** Major roads such as Bruce Hwy and Farry Rd are shown as solid grey lines. Local residential streets are depicted as thin grey lines.
- Geographical Features:** Burpengary Creek is shown as a blue winding line at the bottom of the map. The 'Caboolture Mouth' is visible in the top right corner.
- Map Labels:** The central area is labeled 'BURPENGARY EAST'. Specific street names like 'LUND RD', 'COBB RD', 'KESWICK CT', and 'DUNBAR RD' are labeled. The map also indicates 'Joins PIP-33' at the top and 'Joins PIP-49' at the bottom.
- Scale and Orientation:** A scale bar at the bottom indicates distances from 499,000 to 502,000. The map is oriented with North at the top.

Please Note: Do Not Print using "Page Scaling: Fit to Printable Area", this will distort the scale of the map and impacts quality of text and linework. Please print using setup of A3 paper size and Landscape orientation, with "Page Scaling: None", and you will not see this message.



PLANNING SCHEME
OVERLAY MAP - ACTIVE TRANSPORT

Property boundaries

Active transport

Primary Active Transport Network

Secondary Active Transport Network

Please read the following notes about this map:

This map shows the primary and secondary active transport networks across the region.

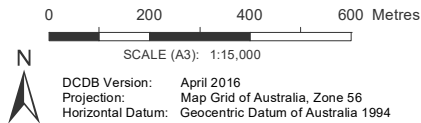
This overlay map assists with interpreting and applying development requirements throughout the planning scheme.

Inclusion in this map does not necessarily mean there are associated requirements.

Refer to the relevant zone code, local plan code and/or reconfiguring a lot code for requirements associated with this overlay map.

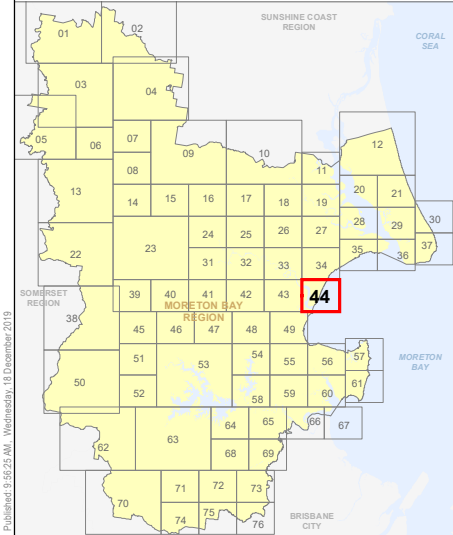
For further information regarding this overlay map, please refer to the Overlay information sheet on Council's website (www.moretonbay.qld.gov.au/mbrplanningscheme) or contact council on 3205 0555.

Effective 29 January 2020



DISCLAIMER: Some of the information shown in this document has been provided to Council from external third parties. Council makes no representation and gives no warranty about the accuracy, reliability, completeness or suitability for any particular purpose of the information. Persons should not rely on the information shown in this document to make any decision with financial or legal implications and should instead rely on their own enquiries. To the full extent that it is able to do so in law, Council disclaims all liability (including liability in negligence) for all costs, losses and damages (including indirect and consequential costs, losses and damages) caused by or arising from anyone using or relying on the information shown in this document for any purpose whatsoever. © Copyright Moreton Bay Regional Council 2019

DCDB (Version April 2016) is reproduced with the permission of the State of Queensland



OM-44 AT
Overlay Map



PLANNING SCHEME

11/11

100

□ □ □ □

Please read the following notes about this map:

This map shows the primary and secondary active transport networks across the region.


This overlay map assists with interpreting and applying development requirements throughout the planning scheme.

Inclusion in this map does not necessarily mean there are associated requirements.

Refer to the relevant zone code, local plan code and/or reconfiguring a lot code for requirements associated with this overlay map.

For further information regarding this overlay map, please refer to the Overlay information sheet on Council's website (www.moretonbay.qld.gov.au/mbrclplanningscheme) or contact council on 3205 0555.

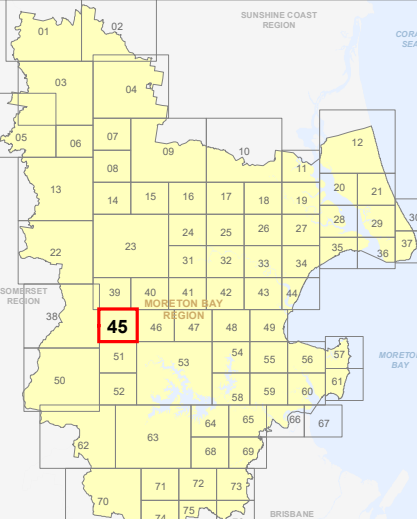
Effective 29 January 2020



DISCLAIMER: Some of the information shown in this document has been provided to Council from external third parties. Council makes no representation and gives no warranty about the accuracy, reliability, completeness or suitability for any particular purpose of the information. Persons should not rely on the information shown in this document to make any decision with financial or legal implications and should instead rely on their own enquiries. To the full extent that it is able to do so in law, Council disclaims all liability (including liability in negligence) for all costs, losses and damages (including indirect and consequential costs, losses and damages) caused by or arising from anyone using or relying on the information shown in this document for any purpose whatsoever.

© Copyright Moreton Bay Regional Council 2019

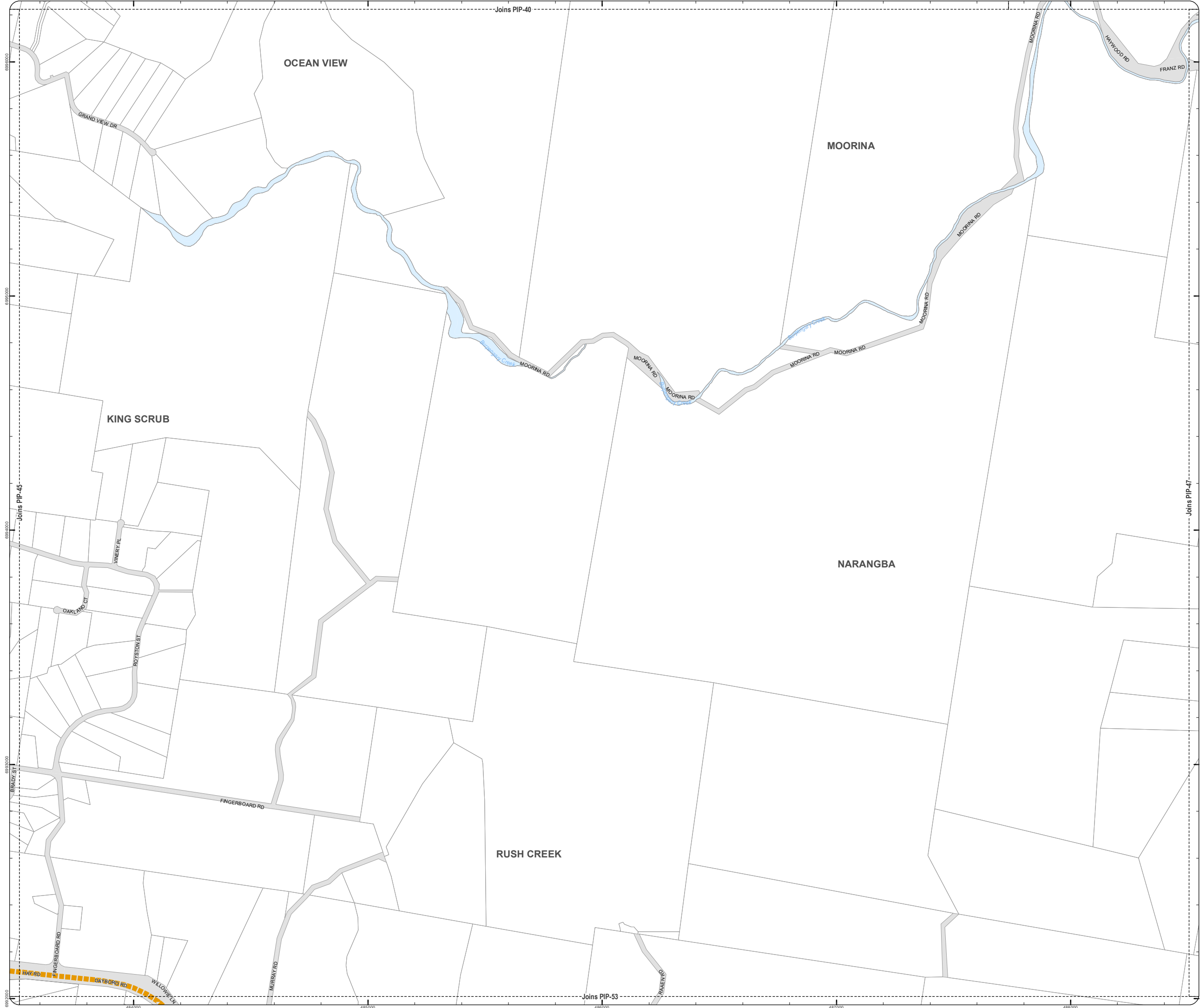
DCDB (Version April 2016) is reproduced with the permission of the State of Queensland



OM-45 AT Overlay Map

The map displays a network of roads and waterways. Key roads include Mount Pleasant Rd, Hamilton Rd, Charles Rd, Baker Rd, Lacey Creek Rd, and various local streets in Dayboro. Waterways shown include Lacey's Creek, North Pine River, and Terrence Creek. The orange dashed line is a significant feature, running from the top right towards the bottom right. The map is labeled with 'MOUNT PLEASANT', 'KING SCRUB', 'LACEYS CREEK', and 'DAYBORO'. The bottom edge features a coordinate scale from 479000 to 485000.

Please Note: Do Not Print using "Page Scaling: Fit to Printable Area", this will distort the scale of the map and impacts quality of text and linework. Please print using setup of A3 paper size and Landscape orientation, with "Page Scaling: None", and you will not see this message.



PLANNING SCHEME
OVERLAY MAP - ACTIVE TRANSPORT

Property boundaries

Active transport

Primary Active Transport Network

Secondary Active Transport Network

Please read the following notes about this map:

This map shows the primary and secondary active transport networks across the region.

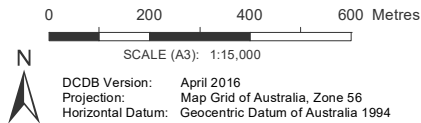
This overlay map assists with interpreting and applying development requirements throughout the planning scheme.

Inclusion in this map does not necessarily mean there are associated requirements.

Refer to the relevant zone code, local plan code and/or reconfiguring a lot code for requirements associated with this overlay map.

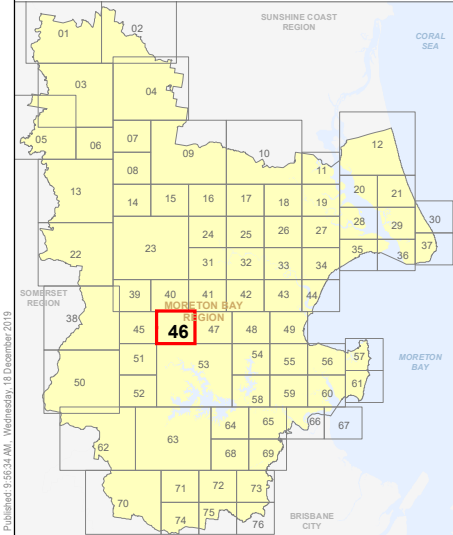
For further information regarding this overlay map, please refer to the Overlay information sheet on Council's website (www.moretonbay.qld.gov.au/mbrplanningscheme) or contact council on 3205 0555.

Effective 29 January 2020

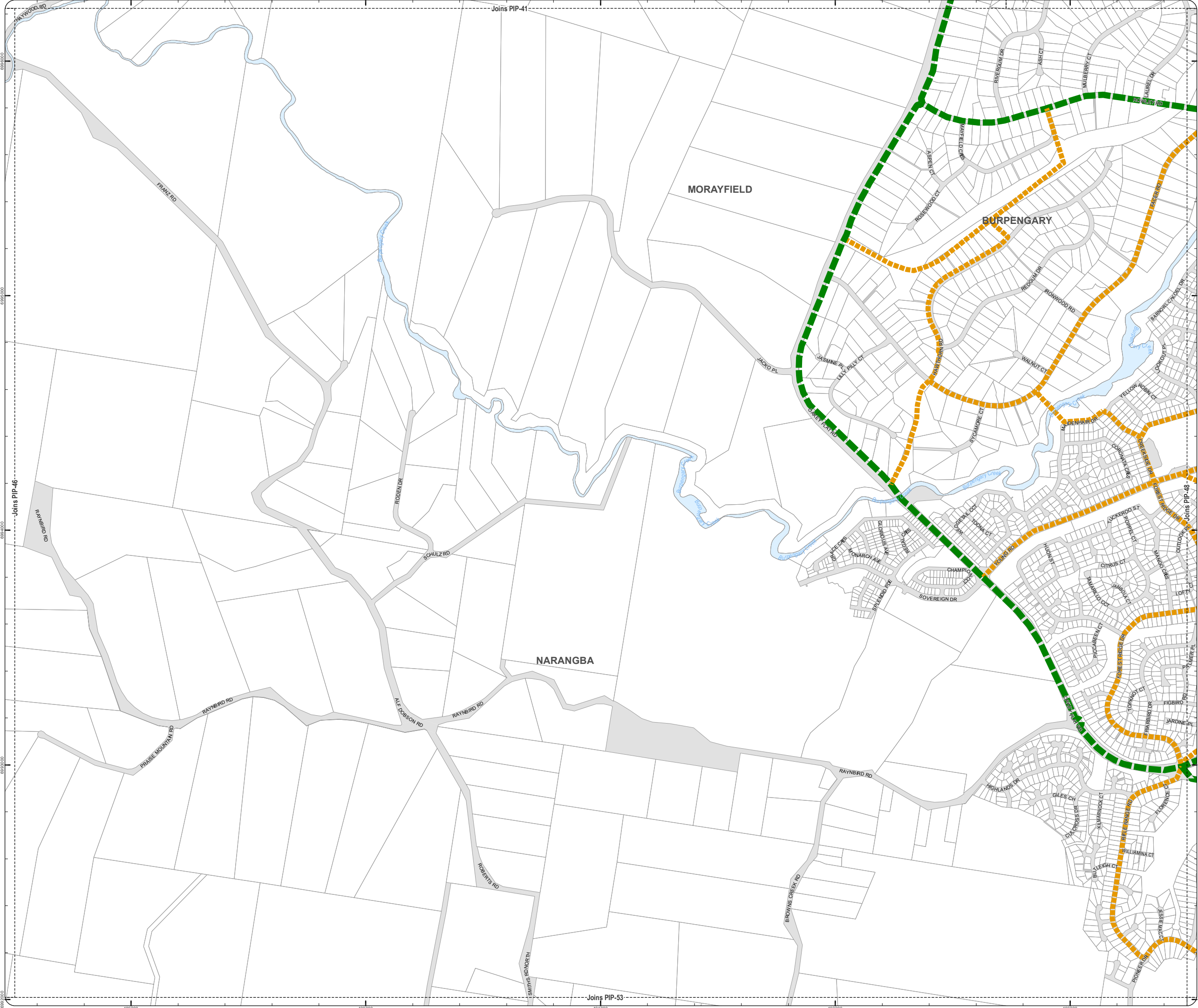


DISCLAIMER: Some of the information shown in this document has been provided to Council from external third parties. Council makes no representation and gives no warranty about the accuracy, reliability, completeness or suitability for any particular purpose of the information. Persons should not rely on the information shown in this document to make any decision with financial or legal implications and should instead rely on their own enquiries. To the full extent that it is able to do so in law, Council disclaims all liability (including liability in negligence) for all costs, losses and damages (including indirect and consequential costs, losses and damages) caused by or arising from anyone using or relying on the information shown in this document for any purpose whatsoever. © Copyright Moreton Bay Regional Council 2019

DCDB (Version April 2016) is reproduced with the permission of the State of Queensland



OM-46 AT
Overlay Map



PLANNING SCHEME
OVERLAY MAP - ACTIVE TRANSPORT

Property boundaries

- Active transport**
- Primary Active Transport Network
 - Secondary Active Transport Network

Please read the following notes about this map:

This map shows the primary and secondary active transport networks across the region.

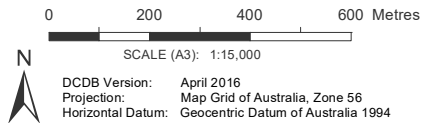
This overlay map assists with interpreting and applying development requirements throughout the planning scheme.

Inclusion in this map does not necessarily mean there are associated requirements.

Refer to the relevant zone code, local plan code and/or reconfiguring a lot code for requirements associated with this overlay map.

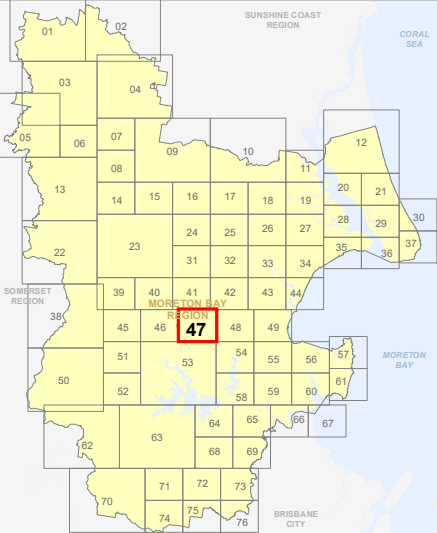
For further information regarding this overlay map, please refer to the Overlay information sheet on Council's website (www.moretonbay.qld.gov.au/mbrplanningscheme) or contact council on 3205 0555.

Effective 29 January 2020



DISCLAIMER: Some of the information shown in this document has been provided to Council from external third parties. Council makes no representation and gives no warranty about the accuracy, reliability, completeness or suitability for any particular purpose of the information. Persons should not rely on the information shown in this document to make any decision with financial or legal implications and should instead rely on their own enquiries. To the full extent that it is able to do so in law, Council disclaims all liability (including liability in negligence) for all costs, losses and damages (including indirect and consequential costs, losses and damages) caused by or arising from anyone using or relying on the information shown in this document for any purpose whatsoever. © Copyright Moreton Bay Regional Council 2019

DCDB (Version April 2016) is reproduced with the permission of the State of Queensland



OM-47 AT
Overlay Map

PLANNING SCHEME
OVERLAY MAP - ACTIVE TRANSPORT

Property boundaries

Active transport
Primary Active Transport Network
Secondary Active Transport Network

Please read the following notes about this map:

This map shows the primary and secondary active transport networks across the region.

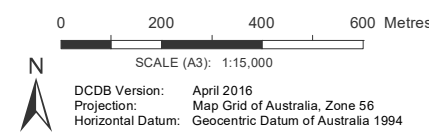
This overlay map assists with interpreting and applying development requirements throughout the planning scheme.

Inclusion in this map does not necessarily mean there are associated requirements.

Refer to the relevant zone code, local plan code and/or reconfiguring a lot code for requirements associated with this overlay map.

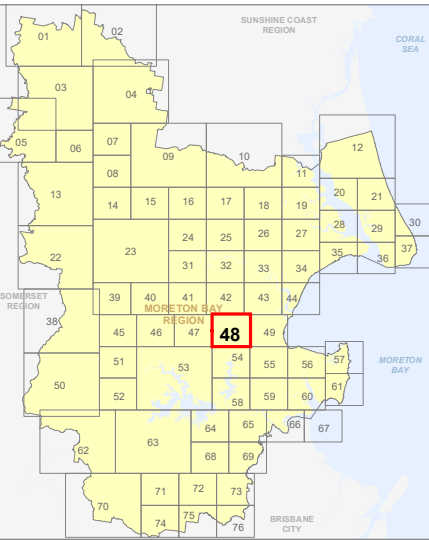
For further information regarding this overlay map, please refer to the Overlay information sheet on Council's website (www.moretonbay.qld.gov.au/mbrplanningscheme) or contact council on 3205 0555.

Effective 29 January 2020

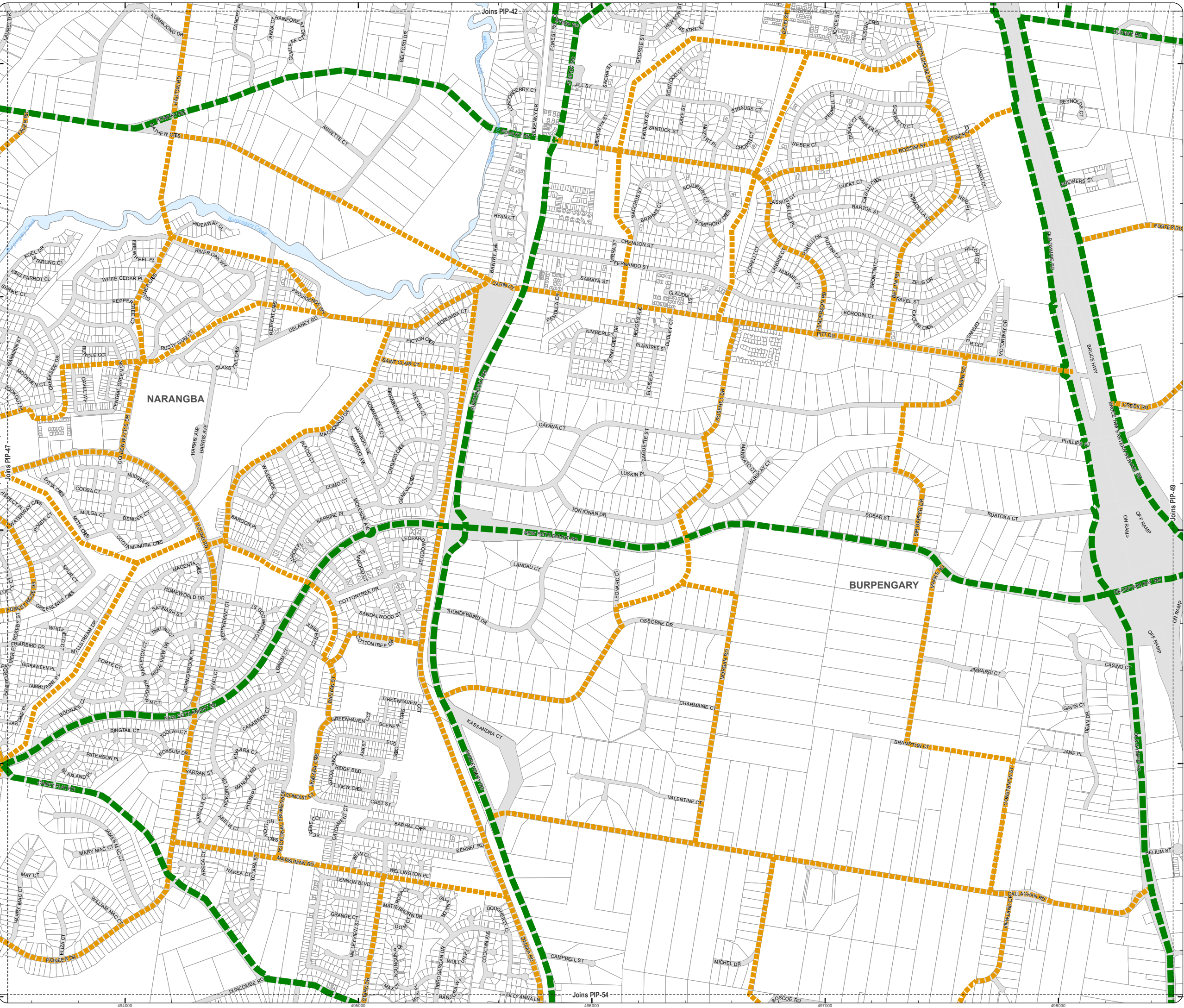


DISCLAIMER: Some of the information shown in this document has been provided to Council from external third parties. Council makes no representation and gives no warranty about the accuracy, reliability, completeness or suitability for any particular purpose of the information. Persons should not rely on the information shown in this document to make any decision with financial or legal implications and should instead rely on their own enquiries. To the full extent that it is able to do so in law, Council disclaims all liability (including liability in negligence) for all costs, losses and damages (including indirect and consequential costs, losses and damages) caused by or arising from anyone using or relying on the information shown in this document for any purpose whatsoever. © Copyright Moreton Bay Regional Council 2019

DCDB (Version April 2016) is reproduced with the permission of the State of Queensland



OM-48 AT
Overlay Map



PLANNING SCHEME
OVERLAY MAP - ACTIVE TRANSPORT

Property boundaries

Active transport

- Primary Active Transport Network
- Secondary Active Transport Network

Please read the following notes about this map:

This map shows the primary and secondary active transport networks across the region.

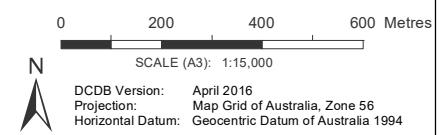
This overlay map assists with interpreting and applying development requirements throughout the planning scheme.

Inclusion in this map does not necessarily mean there are associated requirements.

Refer to the relevant zone code, local plan code and/or reconfiguring a lot code for requirements associated with this overlay map.

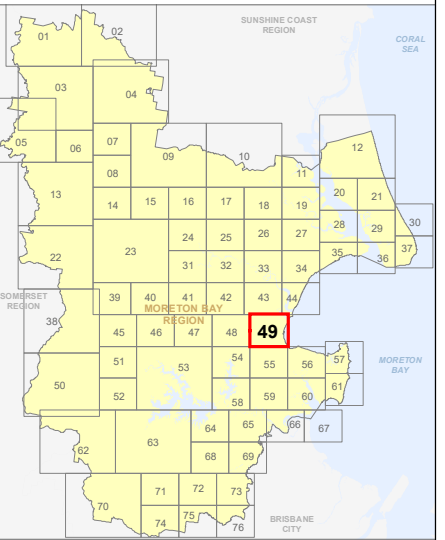
For further information regarding this overlay map, please refer to the Overlay information sheet on Council's website (www.moretonbay.qld.gov.au/mbrplanningscheme) or contact council on 3205 0555.

Effective 29 January 2020

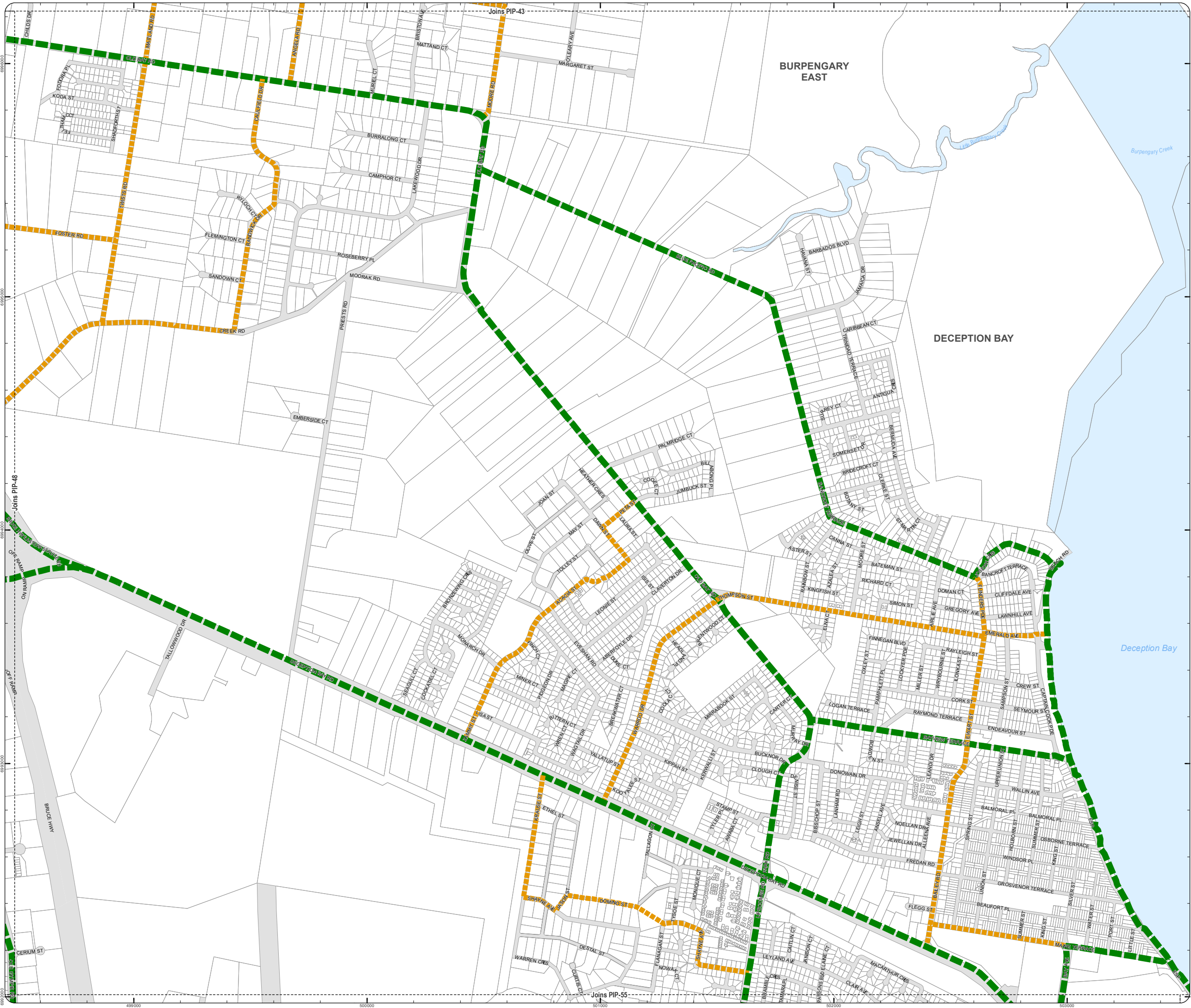


DISCLAIMER: Some of the information shown in this document has been provided to Council from external third parties. Council makes no representation and gives no warranty about the accuracy, reliability, completeness or suitability for any particular purpose of the information. Persons should not rely on the information shown in this document to make any decision with financial or legal implications and should instead rely on their own enquiries. To the full extent that it is able to do so in law, Council disclaims all liability (including liability in negligence) for all costs, losses and damages (including indirect and consequential costs, losses and damages) caused by or arising from anyone using or relying on the information shown in this document for any purpose whatsoever. © Copyright Moreton Bay Regional Council 2019

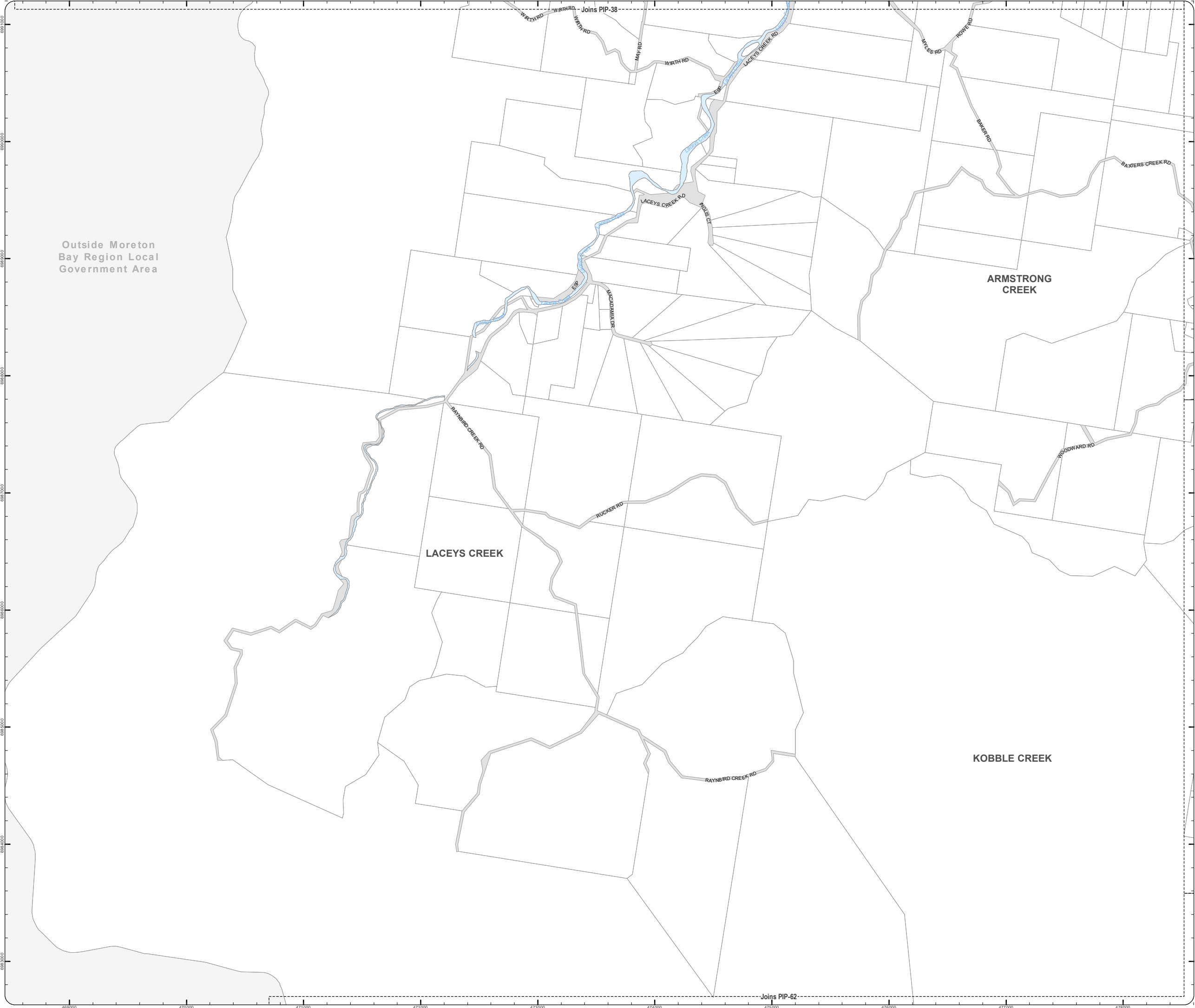
DCDB (Version April 2016) is reproduced with the permission of the State of Queensland



OM-49 AT
Overlay Map



OM_Active_Transport.mxd



PLANNING SCHEME
OVERLAY MAP - ACTIVE TRANSPORT

Property boundaries

Active transport

Primary Active Transport Network

Secondary Active Transport Network

Please read the following notes about this map:

This map shows the primary and secondary active transport networks across the region.

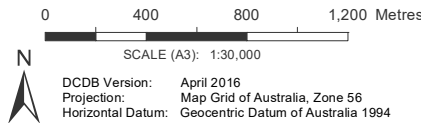
This overlay map assists with interpreting and applying development requirements throughout the planning scheme.

Inclusion in this map does not necessarily mean there are associated requirements.

Refer to the relevant zone code, local plan code and/or reconfiguring a lot code for requirements associated with this overlay map.

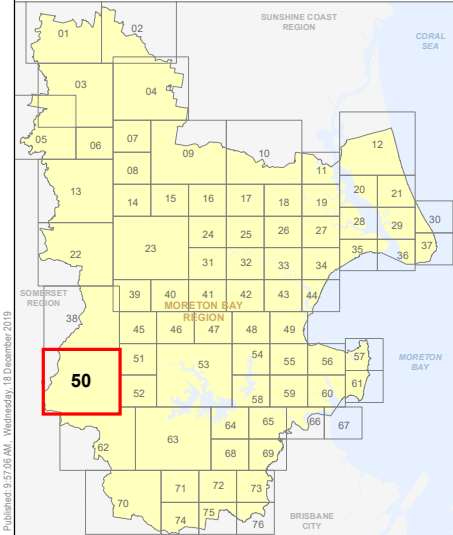
For further information regarding this overlay map, please refer to the Overlay information sheet on Council's website (www.moretonbay.qld.gov.au/mbrclanningscheme) or contact council on 3205 0555.

Effective 29 January 2020



DISCLAIMER: Some of the information shown in this document has been provided to Council from external third parties. Council makes no representation and gives no warranty about the accuracy, reliability, completeness or suitability for any particular purpose of the information. Persons should not rely on the information shown in this document to make any decision with financial or legal implications and should instead rely on their own enquiries. To the full extent that it is able to do so in law, Council disclaims all liability (including liability in negligence) for all costs, losses and damages (including indirect and consequential costs, losses and damages) caused by or arising from anyone using or relying on the information shown in this document for any purpose whatsoever. © Copyright Moreton Bay Regional Council 2019

DCDB (Version April 2016) is reproduced with the permission of the State of Queensland



OM-50 AT
Overlay Map

**PLANNING SCHEME
OVERLAY MAP - ACTIVE TRANSPORT**

Property boundaries

Active transport

Primary Active Transport Network

Secondary Active Transport Network

Please read the following notes about this map:

This map shows the primary and secondary active transport networks across the region.

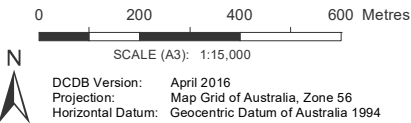
This overlay map assists with interpreting and applying development requirements throughout the planning scheme.

Inclusion in this map does not necessarily mean there are associated requirements.

Refer to the relevant zone code, local plan code and/or reconfiguring a lot code for requirements associated with this overlay map.

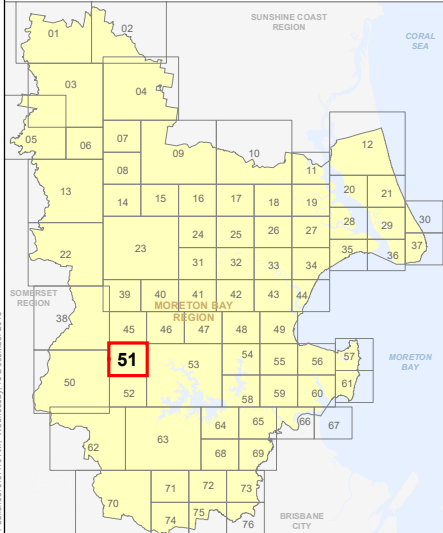
For further information regarding this overlay map, please refer to the Overlay information sheet on Council's website (www.moretonbay.qld.gov.au/mbrplanningscheme) or contact council on 3205 0555.

Effective 29 January 2020



DISCLAIMER: Some of the information shown in this document has been provided to Council from external third parties. Council makes no representation and gives no warranty about the accuracy, reliability, completeness or suitability for any particular purpose of the information. Persons should not rely on the information shown in this document to make any decision with financial or legal implications and should instead rely on their own enquiries. To the full extent that it is able to do so in law, Council disclaims all liability (including liability in negligence) for all costs, losses and damages (including indirect and consequential costs, losses and damages) caused by or arising from anyone using or relying on the information shown in this document for any purpose whatsoever. © Copyright Moreton Bay Regional Council 2019

DCDB (Version April 2016) is reproduced with the permission of the State of Queensland





PLANNING SCHEME
OVERLAY MAP - ACTIVE TRANSPORT

Property boundaries

- Active transport**
- Primary Active Transport Network
 - Secondary Active Transport Network

Please read the following notes about this map:

This map shows the primary and secondary active transport networks across the region.

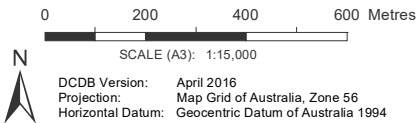
This overlay map assists with interpreting and applying development requirements throughout the planning scheme.

Inclusion in this map does not necessarily mean there are associated requirements.

Refer to the relevant zone code, local plan code and/or reconfiguring a lot code for requirements associated with this overlay map.

For further information regarding this overlay map, please refer to the Overlay information sheet on Council's website (www.moretonbay.qld.gov.au/mbrclanningscheme) or contact council on 3205 0555.

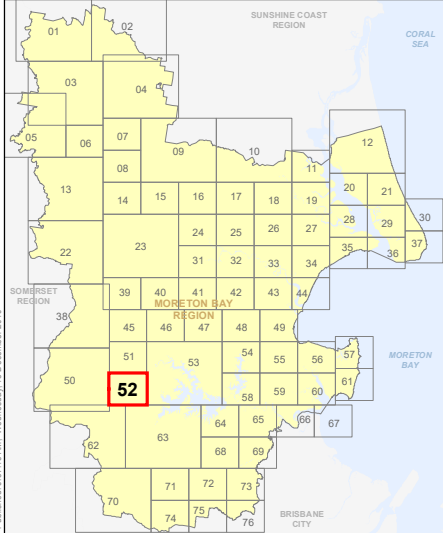
Effective 29 January 2020



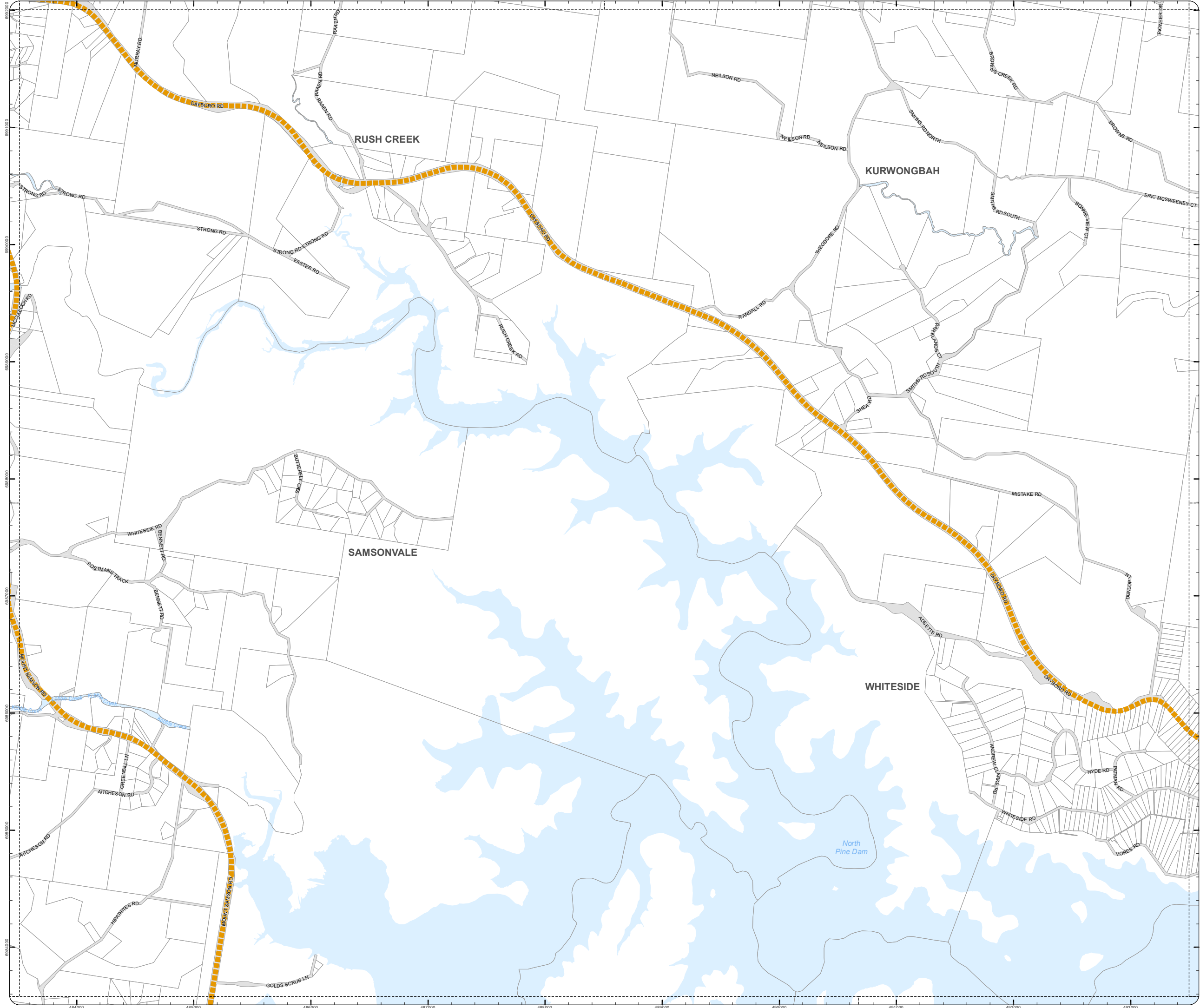
DCDB Version: April 2016
Projection: Map Grid of Australia, Zone 56
Horizontal Datum: Geocentric Datum of Australia 1994

DISCLAIMER: Some of the information shown in this document has been provided to Council from external third parties. Council makes no representation and gives no warranty about the accuracy, reliability, completeness or suitability for any particular purpose of the information. Persons should not rely on the information shown in this document to make any decision with financial or legal implications and should instead rely on their own enquiries. To the full extent that it is able to do so in law, Council disclaims all liability (including liability in negligence) for all costs, losses and damages (including indirect and consequential costs, losses and damages) caused by or arising from anyone using or relying on the information shown in this document for any purpose whatsoever. © Copyright Moreton Bay Regional Council 2019

DCDB (Version April 2016) is reproduced with the permission of the State of Queensland



OM-52 AT
Overlay Map



PLANNING SCHEME
OVERLAY MAP - ACTIVE TRANSPORT

 Property boundaries

Active transport

 Primary Active Transport Network

 Secondary Active Transport Network

Please read the following notes about this map:

This map shows the primary and secondary active transport networks across the region.

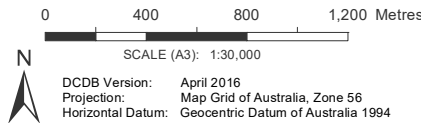
This overlay map assists with interpreting and applying development requirements throughout the planning scheme.

Inclusion in this map does not necessarily mean there are associated requirements.

Refer to the relevant zone code, local plan code and/or reconfiguring a lot code for requirements associated with this overlay map.

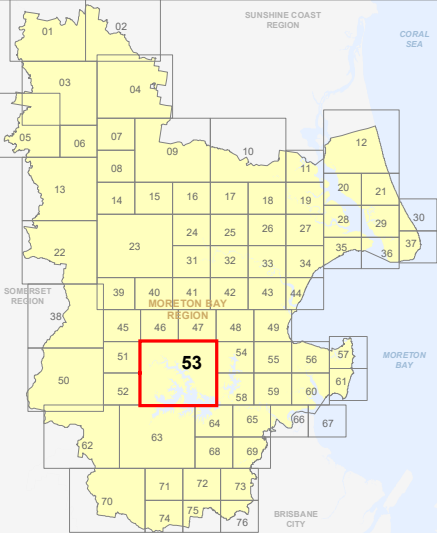
For further information regarding this overlay map, please refer to the Overlay information sheet on Council's website (www.moretonbay.qld.gov.au/mbrplanningscheme) or contact council on 3205 0555.

Effective 29 January 2020

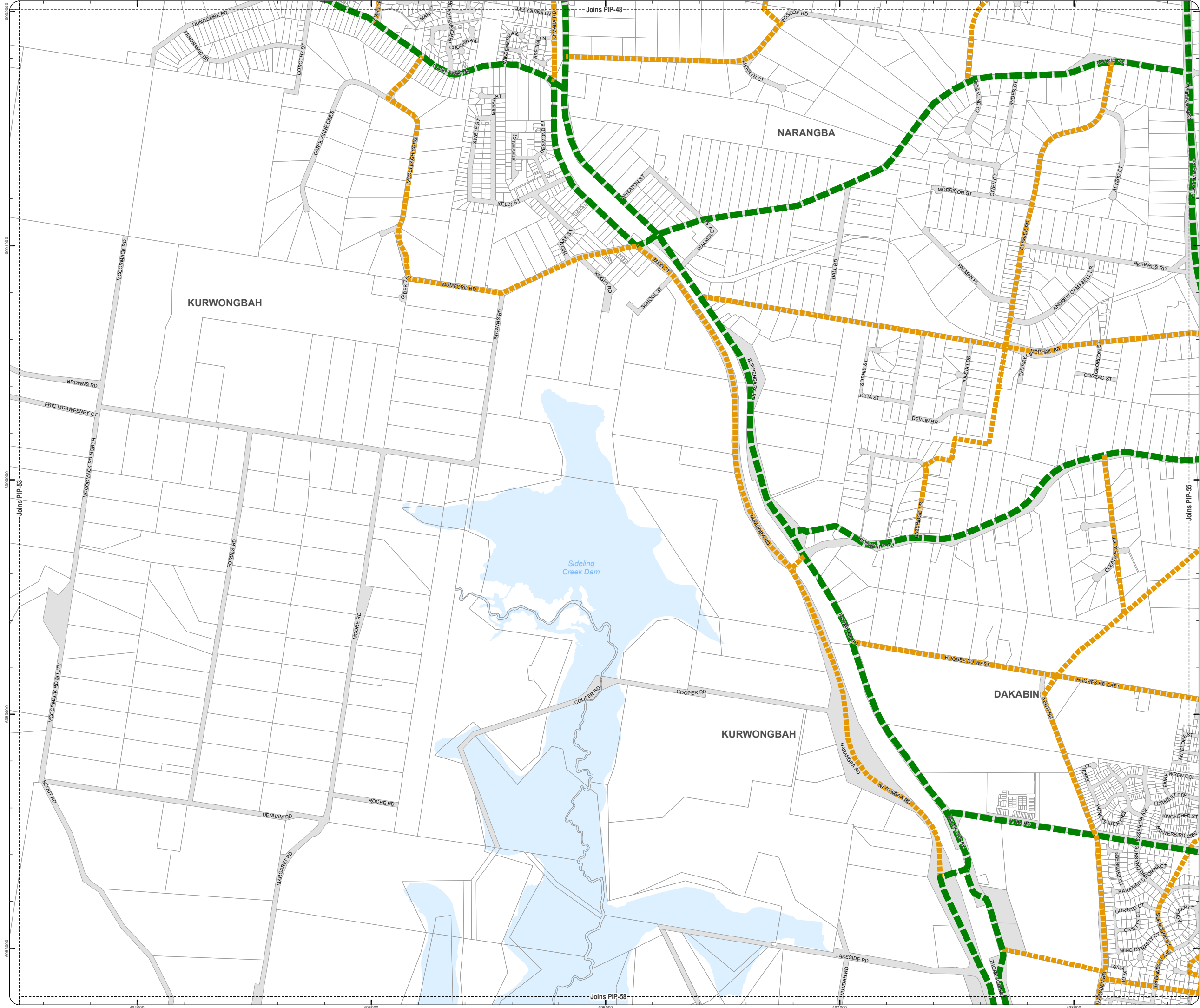


DISCLAIMER: Some of the information shown in this document has been provided to Council from external third parties. Council makes no representation and gives no warranty about the accuracy, reliability, completeness or suitability for any particular purpose of the information. Persons should not rely on the information shown in this document to make any decision with financial or legal implications and should instead rely on their own enquiries. To the full extent that it is able to do so in law, Council disclaims all liability (including liability in negligence) for all costs, losses and damages (including indirect and consequential costs, losses and damages) caused by or arising from anyone using or relying on the information shown in this document for any purpose whatsoever. © Copyright Moreton Bay Regional Council 2019

DCDB (Version April 2016) is reproduced with the permission of the State of Queensland



OM-53 AT
Overlay Map



PLANNING SCHEME
OVERLAY MAP - ACTIVE TRANSPORT

Property boundaries

- Active transport**
- Primary Active Transport Network
 - Secondary Active Transport Network

Please read the following notes about this map:

This map shows the primary and secondary active transport networks across the region.

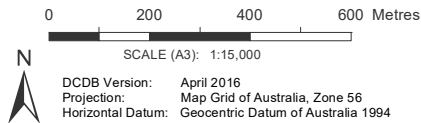
This overlay map assists with interpreting and applying development requirements throughout the planning scheme.

Inclusion in this map does not necessarily mean there are associated requirements.

Refer to the relevant zone code, local plan code and/or reconfiguring a lot code for requirements associated with this overlay map.

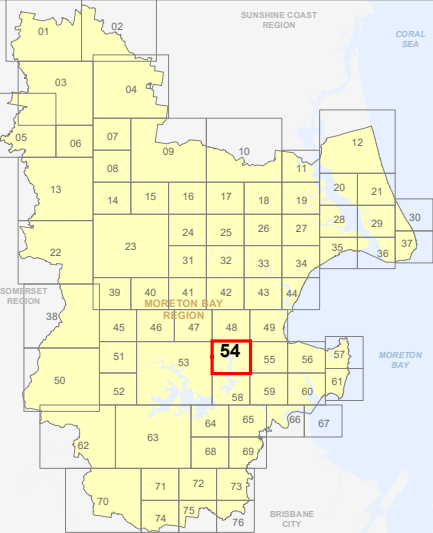
For further information regarding this overlay map, please refer to the Overlay information sheet on Council's website (www.moretonbay.qld.gov.au/mbrplanningscheme) or contact council on 3205 0555.

Effective 29 January 2020



DISCLAIMER: Some of the information shown in this document has been provided to Council from external third parties. Council makes no representation and gives no warranty about the accuracy, reliability, completeness or suitability for any particular purpose of the information. Persons should not rely on the information shown in this document to make any decision with financial or legal implications and should instead rely on their own enquiries. To the full extent that it is able to do so in law, Council disclaims all liability (including liability in negligence) for all costs, losses and damages (including indirect and consequential costs, losses and damages) caused by or arising from anyone using or relying on the information shown in this document for any purpose whatsoever. © Copyright Moreton Bay Regional Council 2019

DCDB (Version April 2016) is reproduced with the permission of the State of Queensland



OM-54 AT
Overlay Map

PLANNING SCHEME
OVERLAY MAP - ACTIVE TRANSPORT

- Property boundaries
North Lakes Locality

- Active transport
Primary Active Transport Network
Secondary Active Transport Network

Please read the following notes about this map:

This map shows the primary and secondary active transport networks across the region.

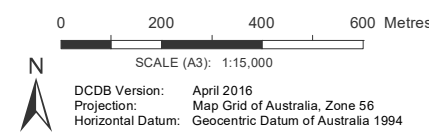
This overlay map assists with interpreting and applying development requirements throughout the planning scheme.

Inclusion in this map does not necessarily mean there are associated requirements.

Refer to the relevant zone code, local plan code and/or reconfiguring a lot code for requirements associated with this overlay map.

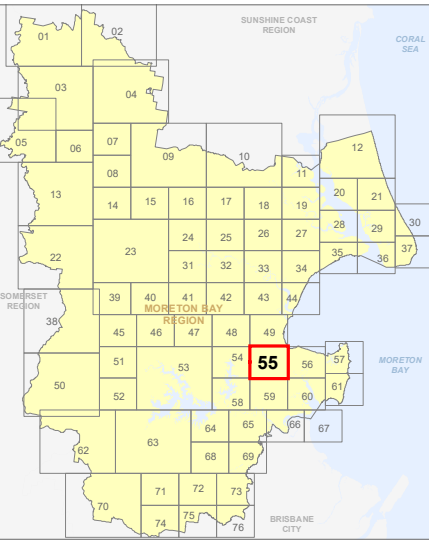
For further information regarding this overlay map, please refer to the Overlay information sheet on Council's website (www.moretonbay.qld.gov.au/mbrplanningscheme) or contact council on 3205 0555.

Effective 29 January 2020

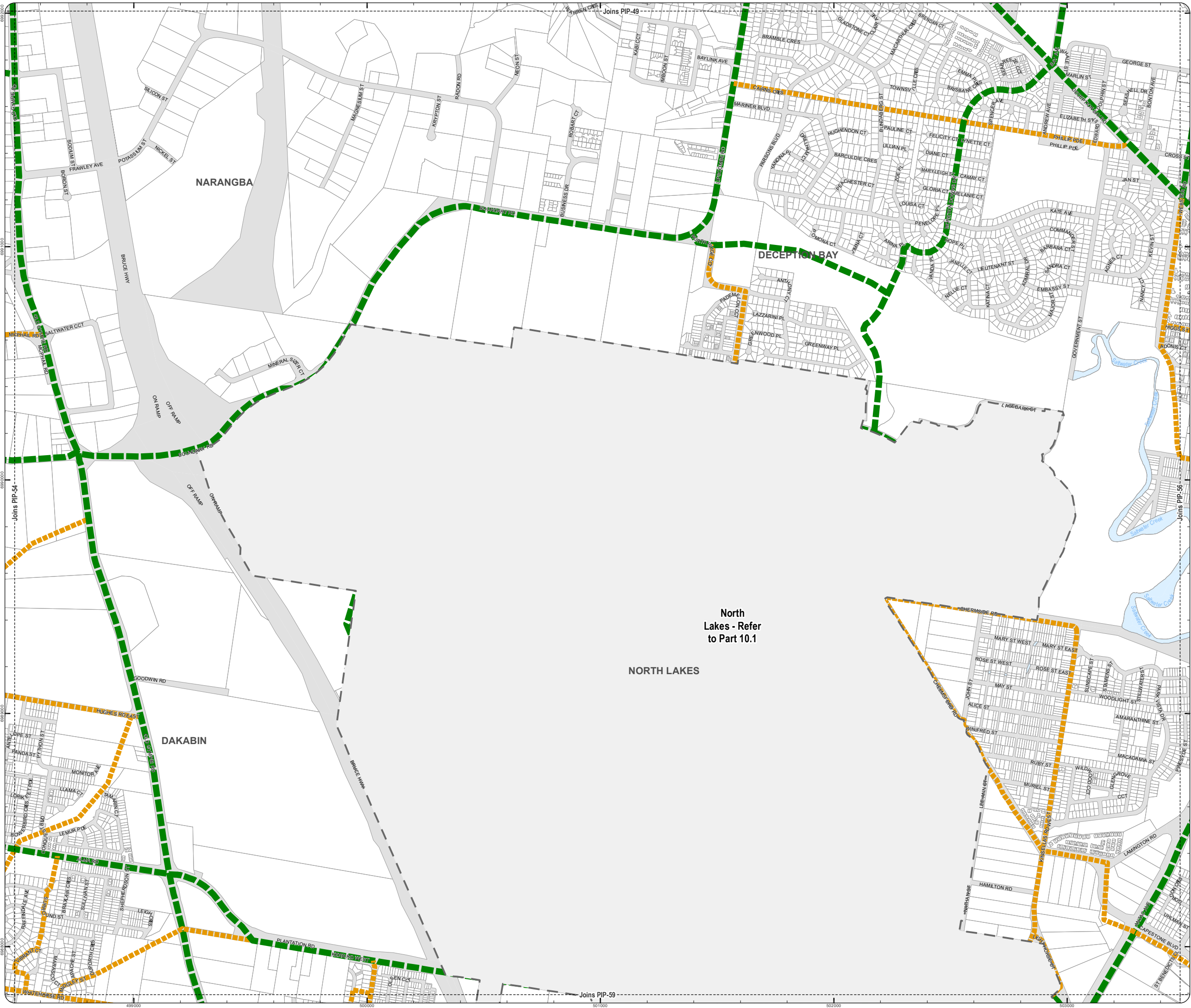


DISCLAIMER: Some of the information shown in this document has been provided to Council from external third parties. Council makes no representation and gives no warranty about the accuracy, reliability, completeness or suitability for any particular purpose of the information. Persons should not rely on the information shown in this document to make any decision with financial or legal implications and should instead rely on their own enquiries. To the full extent that it is able to do so in law, Council disclaims all liability (including liability in negligence) for all costs, losses and damages (including indirect and consequential costs, losses and damages) caused by or arising from anyone using or relying on the information shown in this document for any purpose whatsoever. © Copyright Moreton Bay Regional Council 2019

DCDB (Version April 2016) is reproduced with the permission of the State of Queensland



OM-55 AT
Overlay Map



Active transport

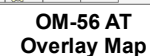
■ ■ ■ Primary Active Transport Network

■ ■ ■ ■ ■ Secondary Active Transport Network

For further information regarding this overlay map, please refer to the Overlay information sheet on Council's website (www.moretonbay.qld.gov.au/mbrcplanningscheme) or contact council on 3205 0555.

DCDB Version: April 2016
Projection: Map Grid of Australia, Zone 56
Horizontal Datum: Geocentric Datum of Australia 1994

DCDB (Version April 2016) is reproduced with the permission of the State of Queensland



PLANNING SCHEME
OVERLAY MAP - ACTIVE TRANSPORT

Property boundaries

- Active transport
- Primary Active Transport Network
 - Secondary Active Transport Network

Please read the following notes about this map:

This map shows the primary and secondary active transport networks across the region.

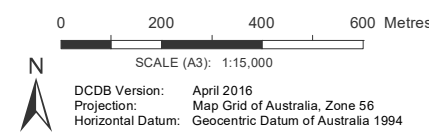
This overlay map assists with interpreting and applying development requirements throughout the planning scheme.

Inclusion in this map does not necessarily mean there are associated requirements.

Refer to the relevant zone code, local plan code and/or reconfiguring a lot code for requirements associated with this overlay map.

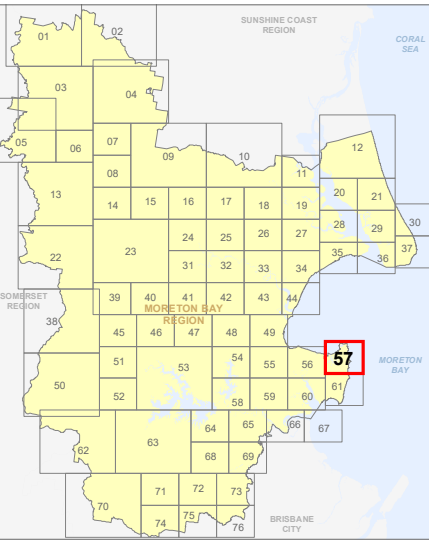
For further information regarding this overlay map, please refer to the Overlay information sheet on Council's website (www.moretonbay.qld.gov.au/mbrplanningscheme) or contact council on 3205 0555.

Effective 29 January 2020

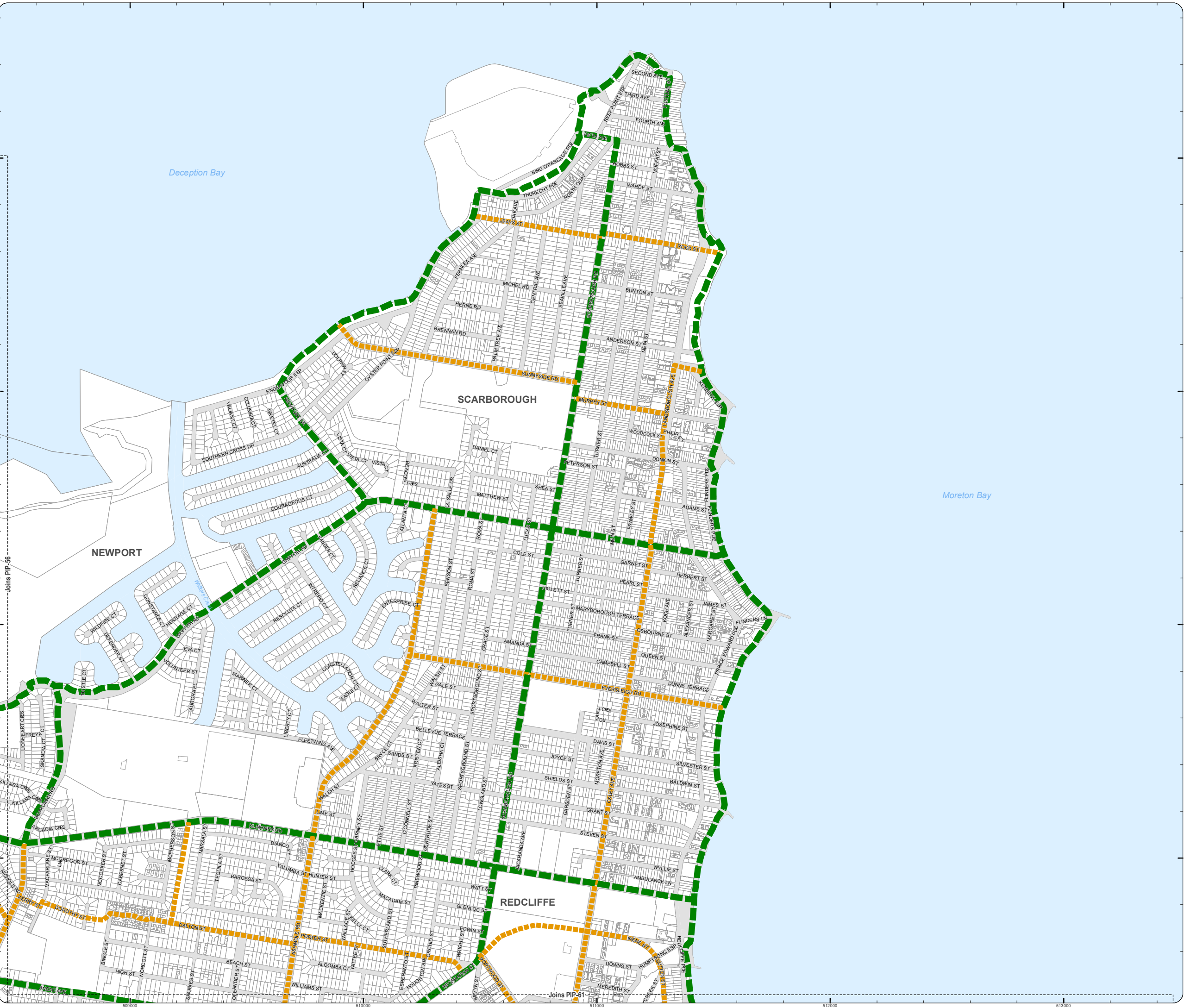


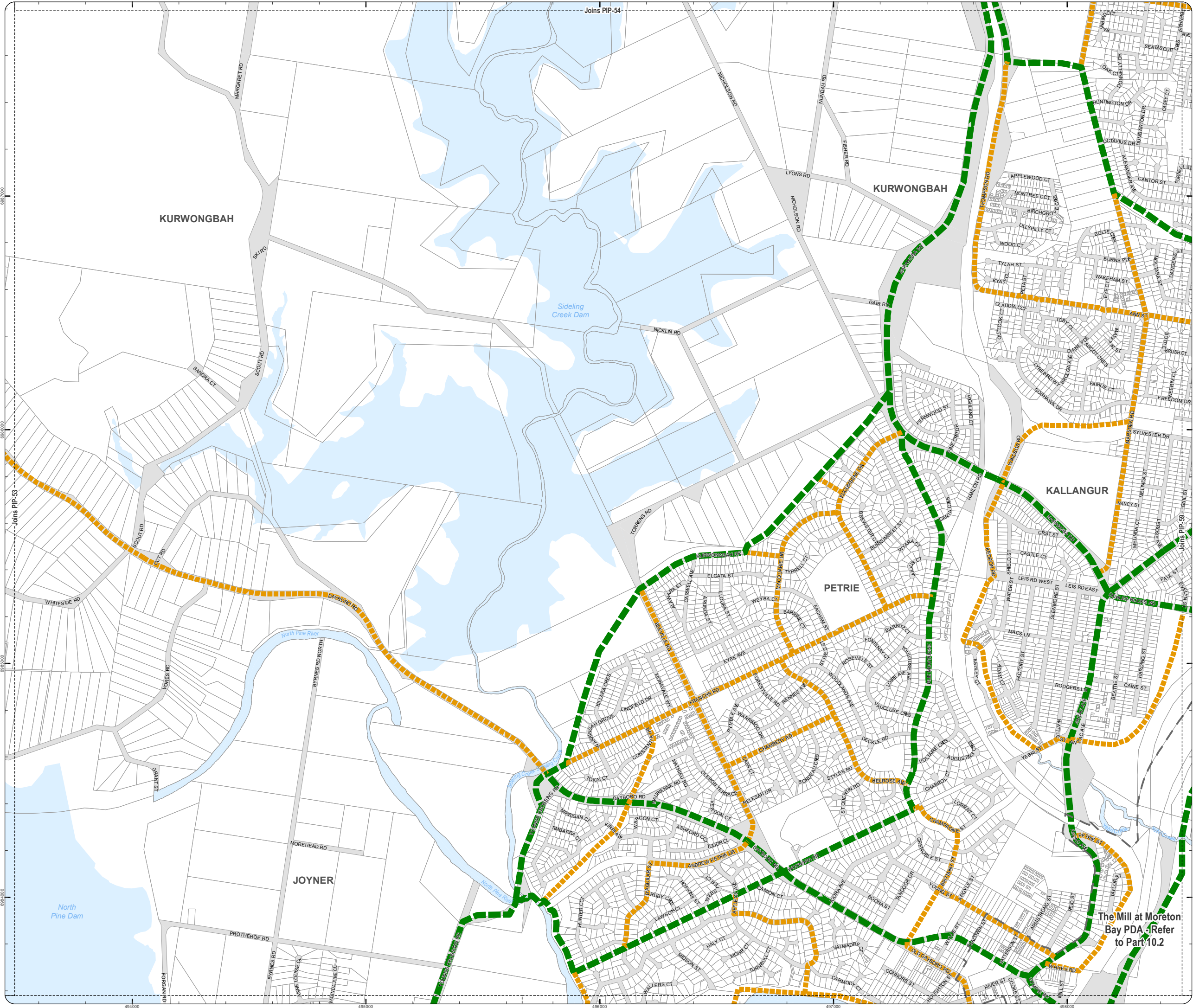
DISCLAIMER: Some of the information shown in this document has been provided to Council from external third parties. Council makes no representation and gives no warranty about the accuracy, reliability, completeness or suitability for any particular purpose of the information. Persons should not rely on the information shown in this document to make any decision with financial or legal implications and should instead rely on their own enquiries. To the full extent that it is able to do so in law, Council disclaims all liability (including liability in negligence) for all costs, losses and damages (including indirect and consequential costs, losses and damages) caused by or arising from anyone using or relying on the information shown in this document for any purpose whatsoever. © Copyright Moreton Bay Regional Council 2019

DCDB (Version April 2016) is reproduced with the permission of the State of Queensland



OM-57 AT
Overlay Map





PLANNING SCHEME
OVERLAY MAP - ACTIVE TRANSPORT

- Property boundaries
Priority Development Area

- Active transport
Primary Active Transport Network
Secondary Active Transport Network

Please read the following notes about this map:

This map shows the primary and secondary active transport networks across the region.

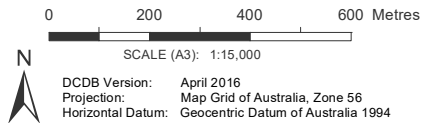
This overlay map assists with interpreting and applying development requirements throughout the planning scheme.

Inclusion in this map does not necessarily mean there are associated requirements.

Refer to the relevant zone code, local plan code and/or reconfiguring a lot code for requirements associated with this overlay map.

For further information regarding this overlay map, please refer to the Overlay information sheet on Council's website (www.moretonbay.qld.gov.au/mbrplanningscheme) or contact council on 3205 0555.

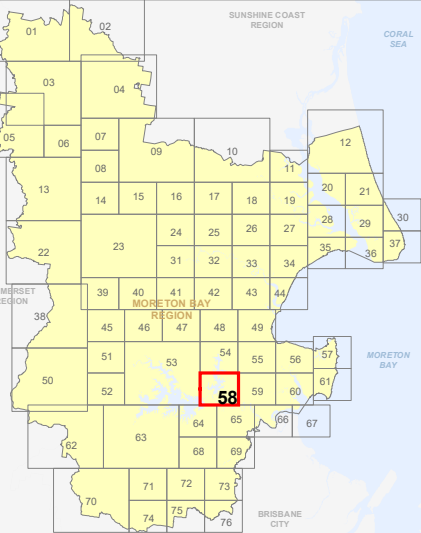
Effective 29 January 2020



DCDB Version: April 2016
Projection: Map Grid of Australia, Zone 56
Horizontal Datum: Geocentric Datum of Australia 1994

DISCLAIMER: Some of the information shown in this document has been provided to Council from external third parties. Council makes no representation and gives no warranty about the accuracy, reliability, completeness or suitability for any particular purpose of the information. Persons should not rely on the information shown in this document to make any decision with financial or legal implications and should instead rely on their own enquiries. To the full extent that it is able to do so in law, Council disclaims all liability (including liability in negligence) for all costs, losses and damages (including indirect and consequential costs, losses and damages) caused by or arising from anyone using or relying on the information shown in this document for any purpose whatsoever. © Copyright Moreton Bay Regional Council 2019

DCDB (Version April 2016) is reproduced with the permission of the State of Queensland



OM-58 AT
Overlay Map

PLANNING SCHEME
OVERLAY MAP - ACTIVE TRANSPORT

- Property boundaries
- North Lakes Locality
- Priority Development Area

- Active transport
- Primary Active Transport Network
 - Secondary Active Transport Network

Please read the following notes about this map:

This map shows the primary and secondary active transport networks across the region.

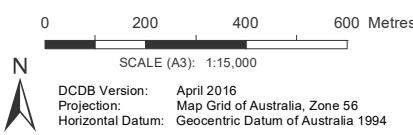
This overlay map assists with interpreting and applying development requirements throughout the planning scheme.

Inclusion in this map does not necessarily mean there are associated requirements.

Refer to the relevant zone code, local plan code and/or reconfiguring a lot code for requirements associated with this overlay map.

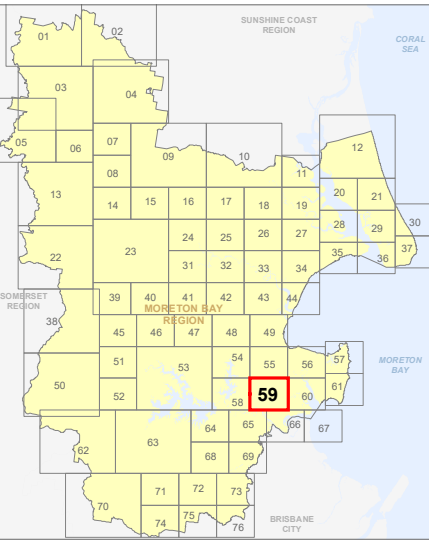
For further information regarding this overlay map, please refer to the Overlay information sheet on Council's website (www.moretonbay.qld.gov.au/mbrplanningscheme) or contact council on 3205 0555.

Effective 29 January 2020

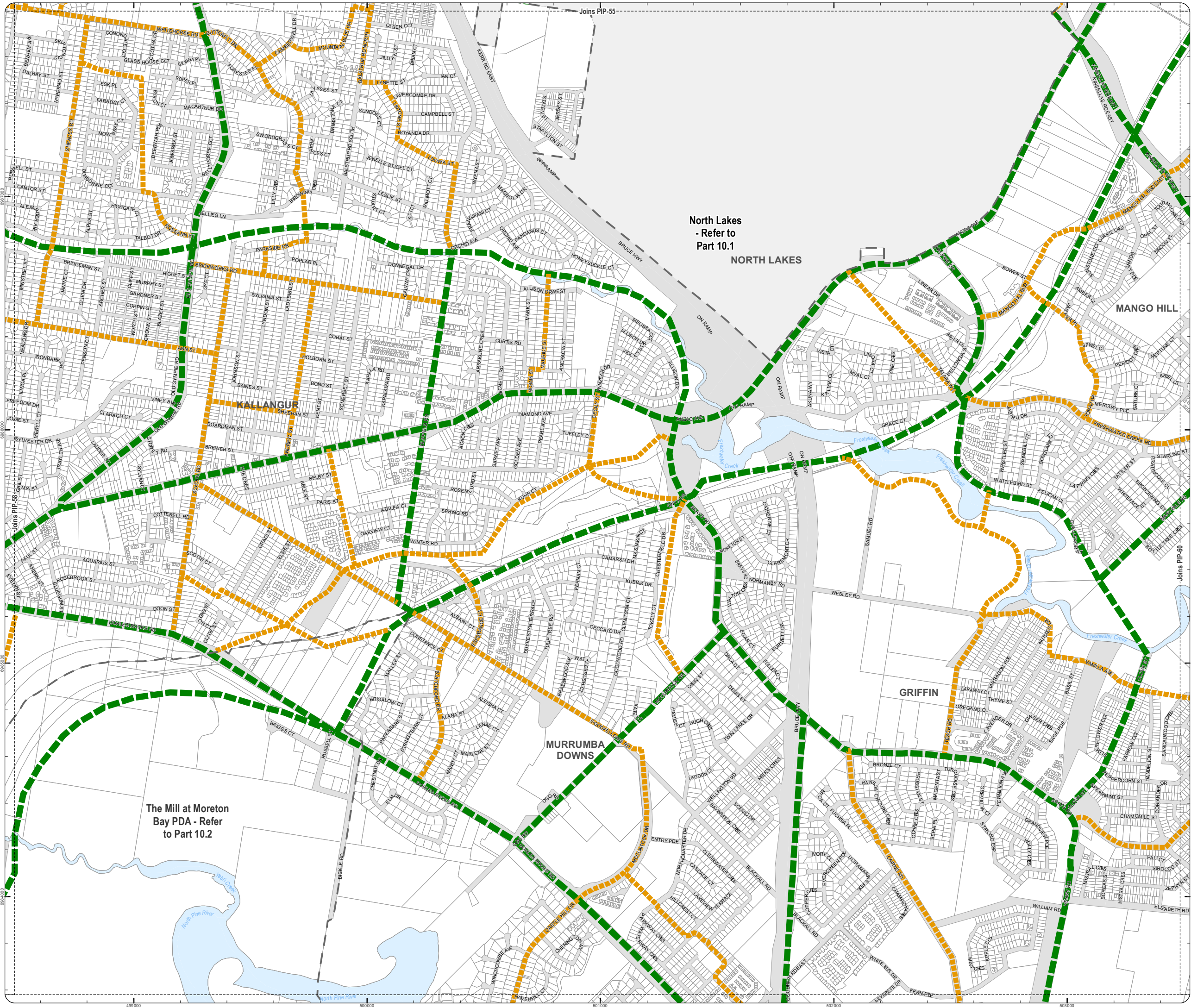


DISCLAIMER: Some of the information shown in this document has been provided to Council from external third parties. Council makes no representation and gives no warranty about the accuracy, reliability, completeness or suitability for any particular purpose of the information. Persons should not rely on the information shown in this document to make any decision with financial or legal implications and should instead rely on their own enquiries. To the full extent that it is able to do so in law, Council disclaims all liability (including liability in negligence) for all costs, losses and damages (including indirect and consequential costs, losses and damages) caused by or arising from anyone using or relying on the information shown in this document for any purpose whatsoever. © Copyright Moreton Bay Regional Council 2019

DCDB (Version April 2016) is reproduced with the permission of the State of Queensland



OM-59 AT
Overlay Map



PLANNING SCHEME
OVERLAY MAP - ACTIVE TRANSPORT

Property boundaries

- Active transport
- Primary Active Transport Network
 - Secondary Active Transport Network

Please read the following notes about this map:

This map shows the primary and secondary active transport networks across the region.

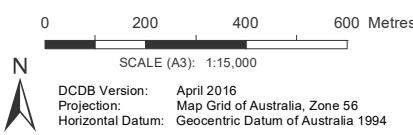
This overlay map assists with interpreting and applying development requirements throughout the planning scheme.

Inclusion in this map does not necessarily mean there are associated requirements.

Refer to the relevant zone code, local plan code and/or reconfiguring a lot code for requirements associated with this overlay map.

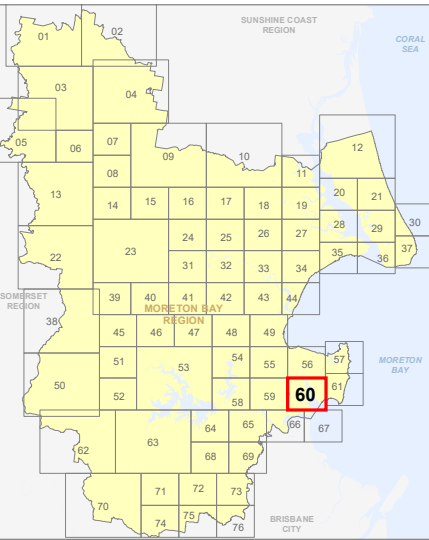
For further information regarding this overlay map, please refer to the Overlay information sheet on Council's website (www.moretonbay.qld.gov.au/mbrplanningscheme) or contact council on 3205 0555.

Effective 29 January 2020

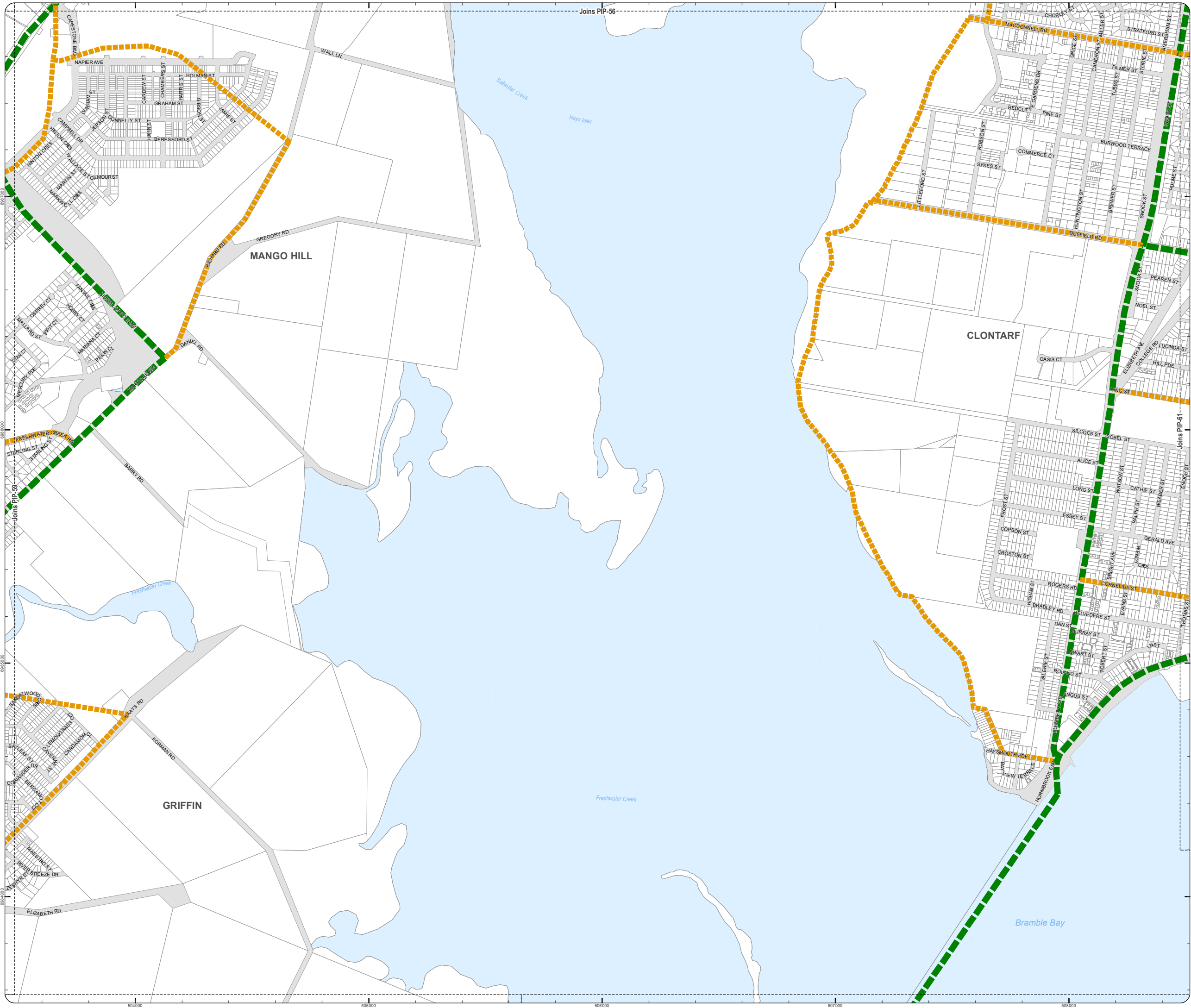


DISCLAIMER: Some of the information shown in this document has been provided to Council from external third parties. Council makes no representation and gives no warranty about the accuracy, reliability, completeness or suitability for any particular purpose of the information. Persons should not rely on the information shown in this document to make any decision with financial or legal implications and should instead rely on their own enquiries. To the full extent that it is able to do so in law, Council disclaims all liability (including liability in negligence) for all costs, losses and damages (including indirect and consequential costs, losses and damages) caused by or arising from anyone using or relying on the information shown in this document for any purpose whatsoever. © Copyright Moreton Bay Regional Council 2019

DCDB (Version April 2016) is reproduced with the permission of the State of Queensland



OM-60 AT
Overlay Map



PLANNING SCHEME
OVERLAY MAP - ACTIVE TRANSPORT

Property boundaries

- Active transport
- Primary Active Transport Network
 - Secondary Active Transport Network

Please read the following notes about this map:

This map shows the primary and secondary active transport networks across the region.

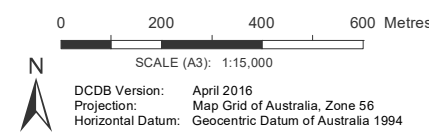
This overlay map assists with interpreting and applying development requirements throughout the planning scheme.

Inclusion in this map does not necessarily mean there are associated requirements.

Refer to the relevant zone code, local plan code and/or reconfiguring a lot code for requirements associated with this overlay map.

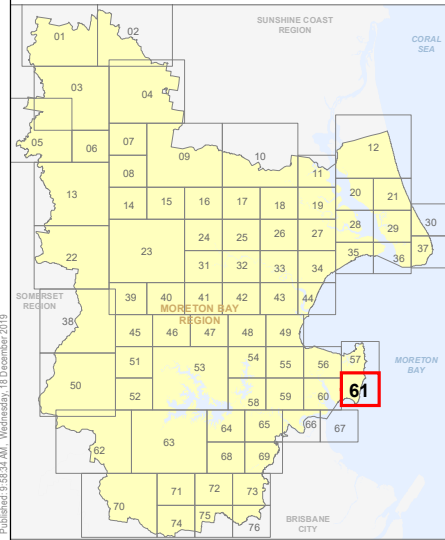
For further information regarding this overlay map, please refer to the Overlay information sheet on Council's website (www.moretonbay.qld.gov.au/mbrplanningscheme) or contact council on 3205 0555.

Effective 29 January 2020

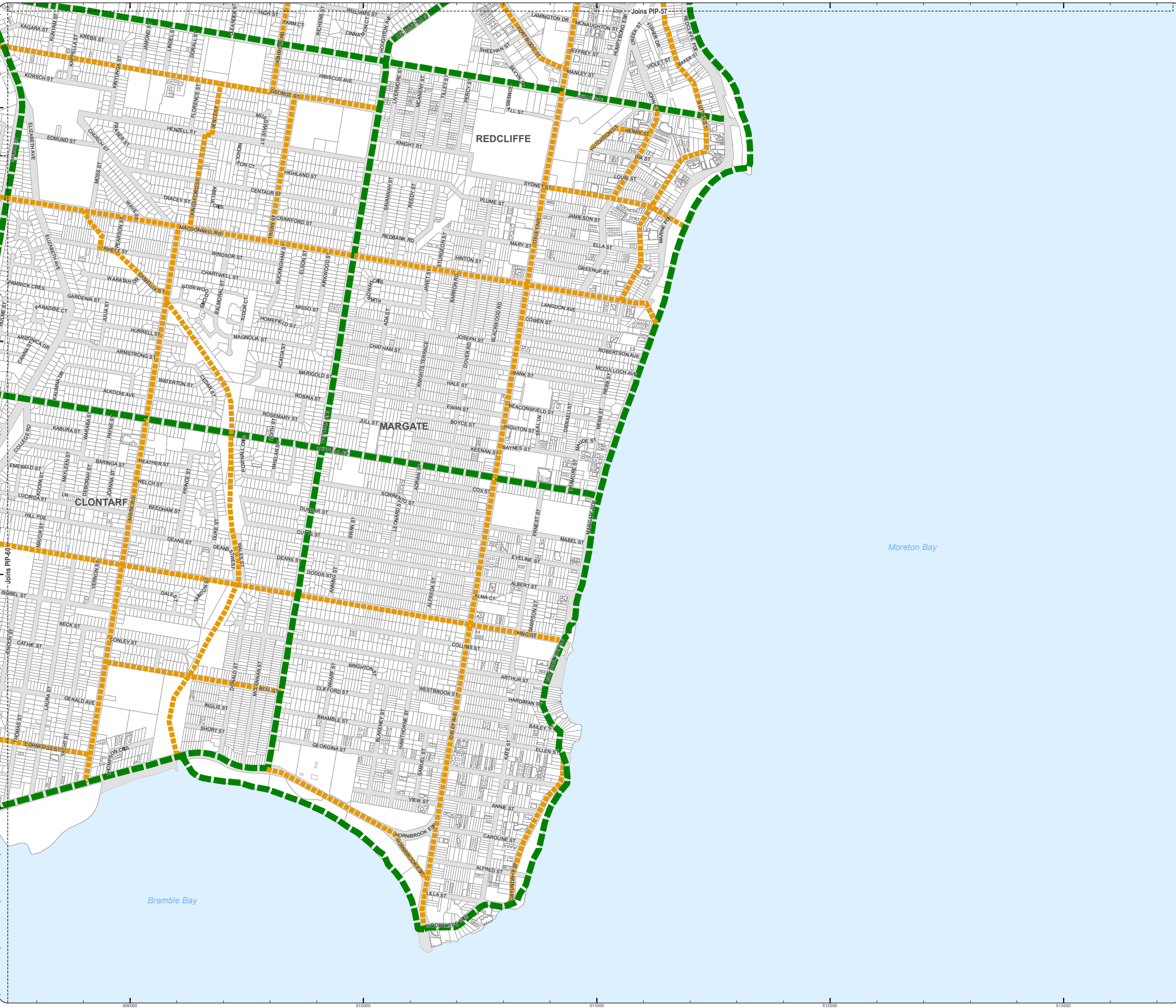


DISCLAIMER: Some of the information shown in this document has been provided to Council from external third parties. Council makes no representation and gives no warranty about the accuracy, reliability, completeness or suitability for any particular purpose of the information. Persons should not rely on the information shown in this document to make any decision with financial or legal implications and should instead rely on their own enquiries. To the full extent that it is able to do so in law, Council disclaims all liability (including liability in negligence) for all costs, losses and damages (including indirect and consequential costs, losses and damages) caused by or arising from anyone using or relying on the information shown in this document for any purpose whatsoever. © Copyright Moreton Bay Regional Council 2019

DCDB (Version April 2016) is reproduced with the permission of the State of Queensland



OM-61 AT
Overlay Map



OM_Active_Transport.mxd



PLANNING SCHEME
OVERLAY MAP - ACTIVE TRANSPORT

Property boundaries

Active transport
Primary Active Transport Network
Secondary Active Transport Network

Please read the following notes about this map:

This map shows the primary and secondary active transport networks across the region.

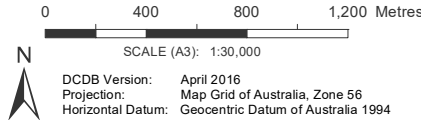
This overlay map assists with interpreting and applying development requirements throughout the planning scheme.

Inclusion in this map does not necessarily mean there are associated requirements.

Refer to the relevant zone code, local plan code and/or reconfiguring a lot code for requirements associated with this overlay map.

For further information regarding this overlay map, please refer to the Overlay information sheet on Council's website (www.moretonbay.qld.gov.au/mbrplanningscheme) or contact council on 3205 0555.

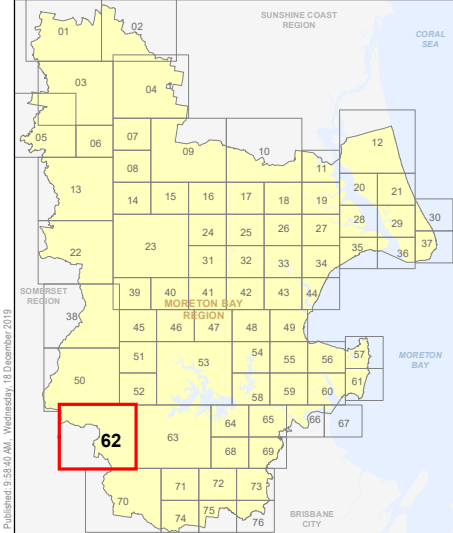
Effective 29 January 2020



DCDB Version: April 2016
Projection: Map Grid of Australia, Zone 56
Horizontal Datum: Geocentric Datum of Australia 1994

DISCLAIMER: Some of the information shown in this document has been provided to Council from external third parties. Council makes no representation and gives no warranty about the accuracy, reliability, completeness or suitability for any particular purpose of the information. Persons should not rely on the information shown in this document to make any decision with financial or legal implications and should instead rely on their own enquiries. To the full extent that it is able to do so in law, Council disclaims all liability (including liability in negligence) for all costs, losses and damages (including indirect and consequential costs, losses and damages) caused by or arising from anyone using or relying on the information shown in this document for any purpose whatsoever.
© Copyright Moreton Bay Regional Council 2019

DCDB (Version April 2016) is reproduced with the permission of the State of Queensland



OM-62 AT
Overlay Map

PLANNING SCHEME
OVERLAY MAP - ACTIVE TRANSPORT

Property boundaries

- Active transport
- Primary Active Transport Network
 - Secondary Active Transport Network

Please read the following notes about this map:

This map shows the primary and secondary active transport networks across the region.

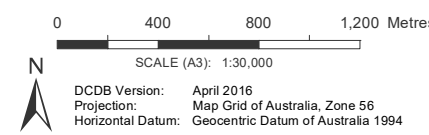
This overlay map assists with interpreting and applying development requirements throughout the planning scheme.

Inclusion in this map does not necessarily mean there are associated requirements.

Refer to the relevant zone code, local plan code and/or reconfiguring a lot code for requirements associated with this overlay map.

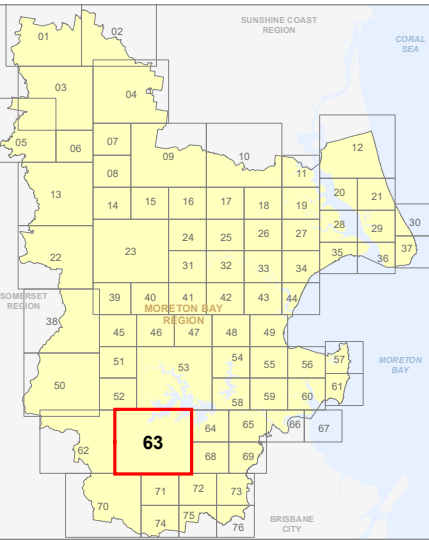
For further information regarding this overlay map, please refer to the Overlay information sheet on Council's website (www.moretonbay.qld.gov.au/mbrplanningscheme) or contact council on 3205 0555.

Effective 29 January 2020

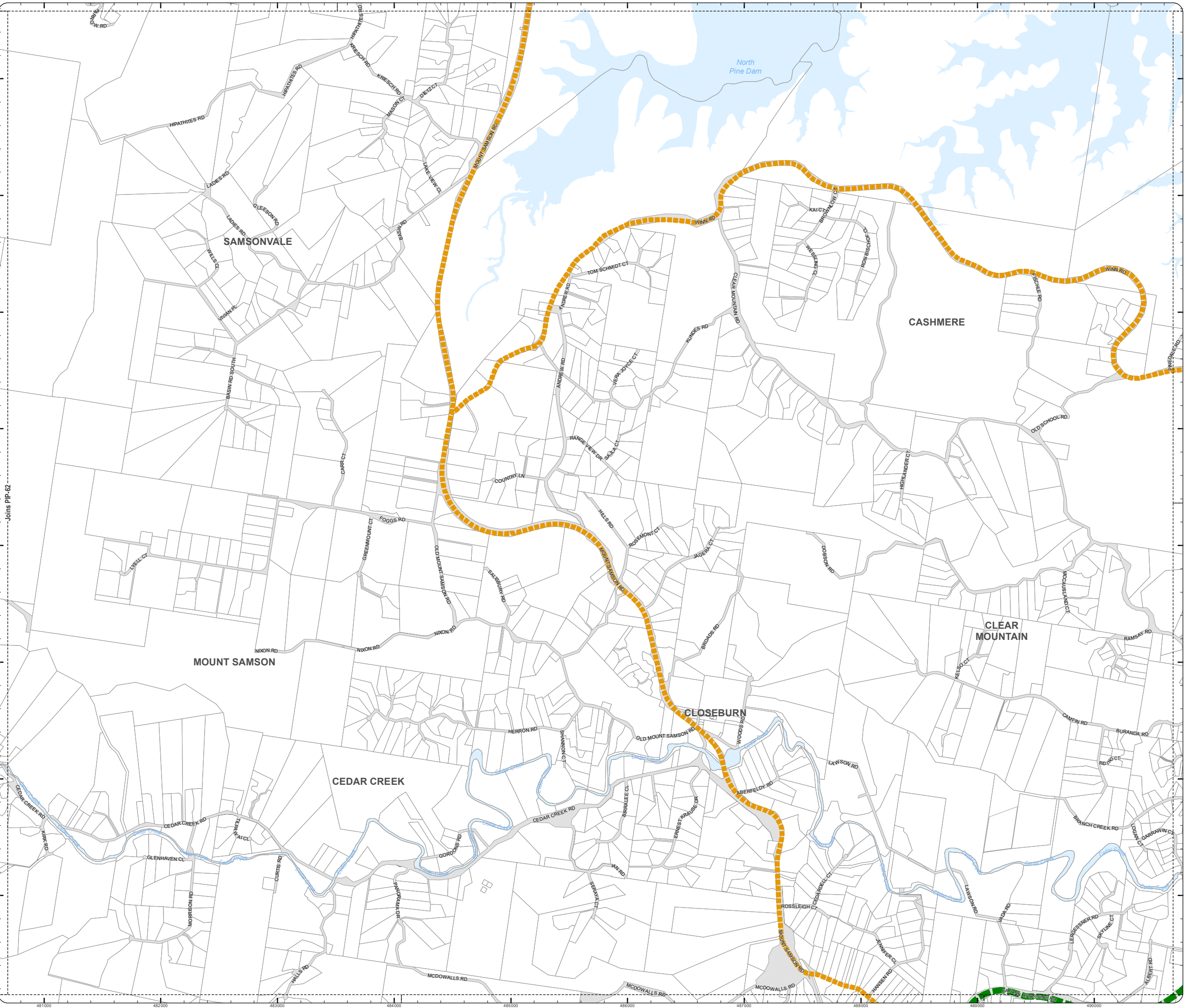


DISCLAIMER: Some of the information shown in this document has been provided to Council from external third parties. Council makes no representation and gives no warranty about the accuracy, reliability, completeness or suitability for any particular purpose of the information. Persons should not rely on the information shown in this document to make any decision with financial or legal implications and should instead rely on their own enquiries. To the full extent that it is able to do so in law, Council disclaims all liability (including liability in negligence) for all costs, losses and damages (including indirect and consequential costs, losses and damages) caused by or arising from anyone using or relying on the information shown in this document for any purpose whatsoever. © Copyright Moreton Bay Regional Council 2019

DCDB (Version April 2016) is reproduced with the permission of the State of Queensland



OM-63 AT
Overlay Map



PLANNING SCHEME
OVERLAY MAP - ACTIVE TRANSPORT

Property boundaries

- Active transport
- Primary Active Transport Network
 - Secondary Active Transport Network

Please read the following notes about this map:

This map shows the primary and secondary active transport networks across the region.

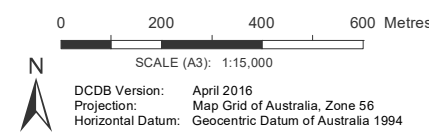
This overlay map assists with interpreting and applying development requirements throughout the planning scheme.

Inclusion in this map does not necessarily mean there are associated requirements.

Refer to the relevant zone code, local plan code and/or reconfiguring a lot code for requirements associated with this overlay map.

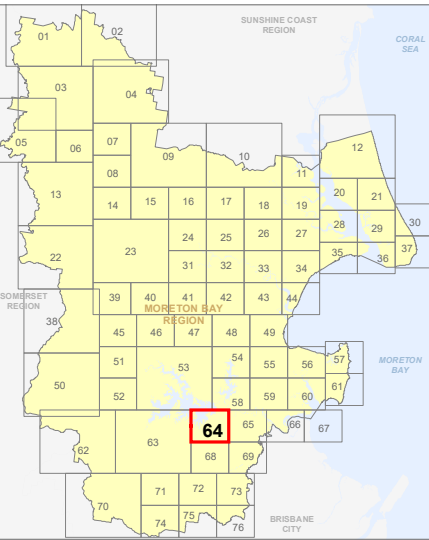
For further information regarding this overlay map, please refer to the Overlay information sheet on Council's website (www.moretonbay.qld.gov.au/mbrplanningscheme) or contact council on 3205 0555.

Effective 29 January 2020

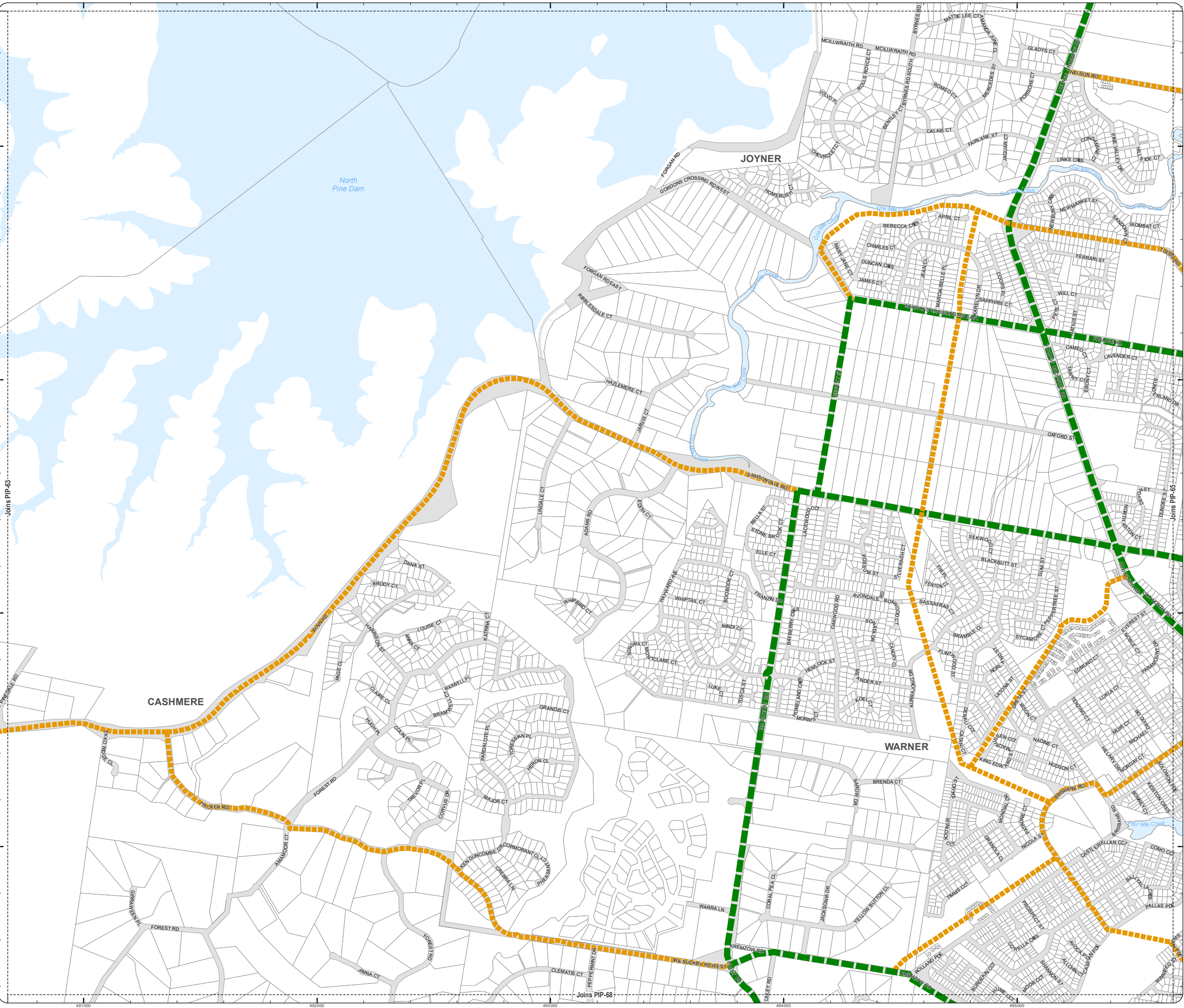


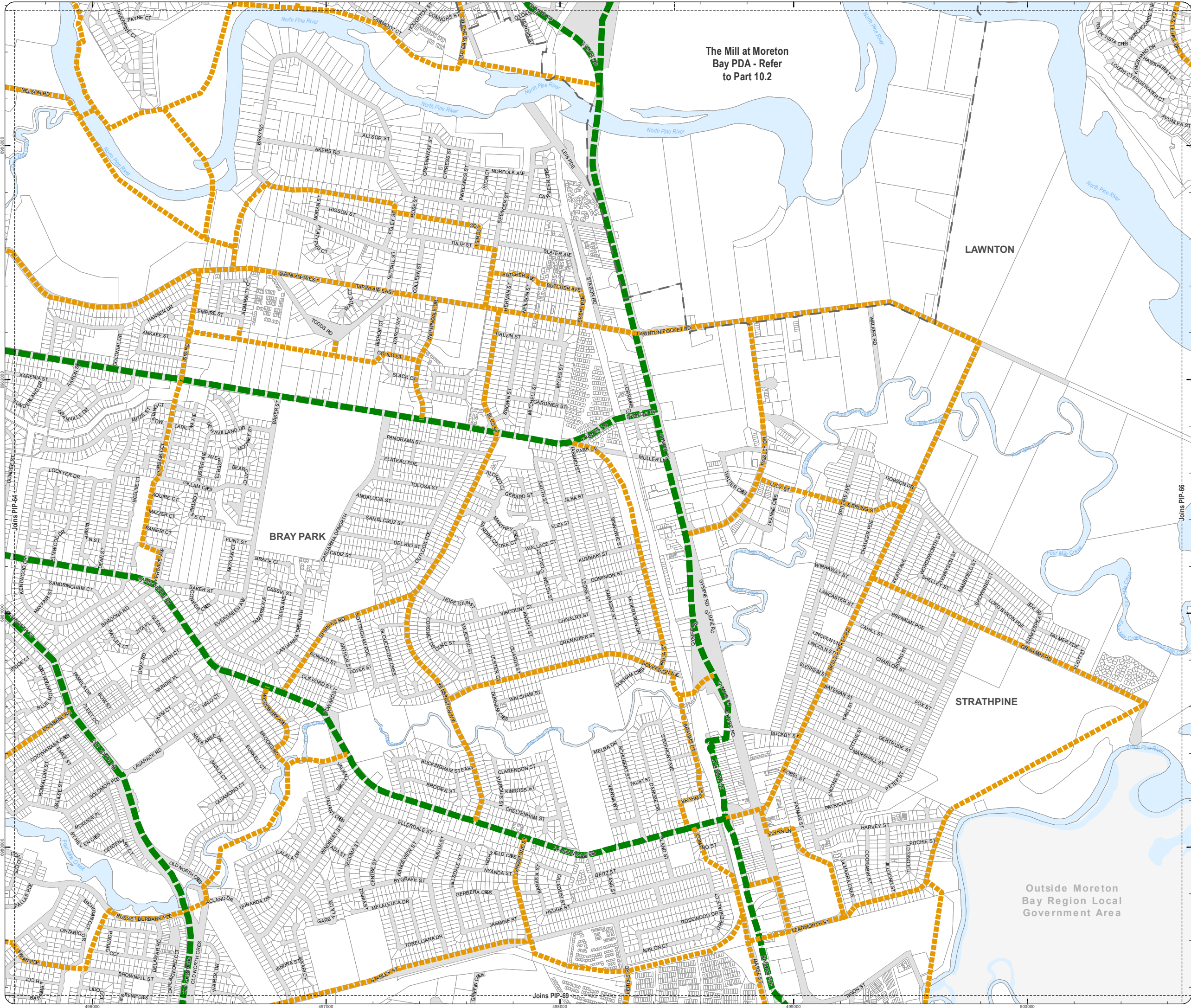
DISCLAIMER: Some of the information shown in this document has been provided to Council from external third parties. Council makes no representation and gives no warranty about the accuracy, reliability, completeness or suitability for any particular purpose of the information. Persons should not rely on the information shown in this document to make any decision with financial or legal implications and should instead rely on their own enquiries. To the full extent that it is able to do so in law, Council disclaims all liability (including liability in negligence) for all costs, losses and damages (including indirect and consequential costs, losses and damages) caused by or arising from anyone using or relying on the information shown in this document for any purpose whatsoever. © Copyright Moreton Bay Regional Council 2019

DCDB (Version April 2016) is reproduced with the permission of the State of Queensland



OM-64 AT
Overlay Map





The Mill at Moreton
Bay PDA - Refer
to Part 10.2

PLANNING SCHEME
OVERLAY MAP - ACTIVE TRANSPORT

- Property boundaries
- Priority Development Area

- Active transport
- Primary Active Transport Network
 - Secondary Active Transport Network

Please read the following notes about this map:

This map shows the primary and secondary active transport networks across the region.

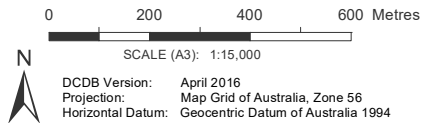
This overlay map assists with interpreting and applying development requirements throughout the planning scheme.

Inclusion in this map does not necessarily mean there are associated requirements.

Refer to the relevant zone code, local plan code and/or reconfiguring a lot code for requirements associated with this overlay map.

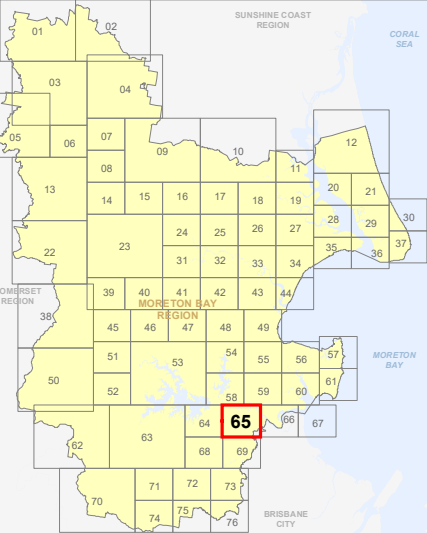
For further information regarding this overlay map, please refer to the Overlay information sheet on Council's website (www.moretonbay.qld.gov.au/mbrplanningscheme) or contact council on 3205 0555.

Effective 29 January 2020



DISCLAIMER: Some of the information shown in this document has been provided to Council from external third parties. Council makes no representation and gives no warranty about the accuracy, reliability, completeness or suitability for any particular purpose of the information. Persons should not rely on the information shown in this document to make any decision with financial or legal implications and should instead rely on their own enquiries. To the full extent that it is able to do so in law, Council disclaims all liability (including liability in negligence) for all costs, losses and damages (including indirect and consequential costs, losses and damages) caused by or arising from anyone using or relying on the information shown in this document for any purpose whatsoever. © Copyright Moreton Bay Regional Council 2019

DCDB (Version April 2016) is reproduced with the permission of the State of Queensland



OM-65 AT
Overlay Map

PLANNING SCHEME
OVERLAY MAP - ACTIVE TRANSPORT

Property boundaries

- Active transport
- Primary Active Transport Network
 - Secondary Active Transport Network

Please read the following notes about this map:

This map shows the primary and secondary active transport networks across the region.

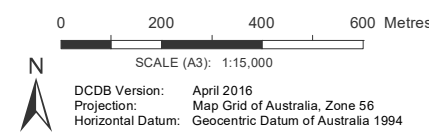
This overlay map assists with interpreting and applying development requirements throughout the planning scheme.

Inclusion in this map does not necessarily mean there are associated requirements.

Refer to the relevant zone code, local plan code and/or reconfiguring a lot code for requirements associated with this overlay map.

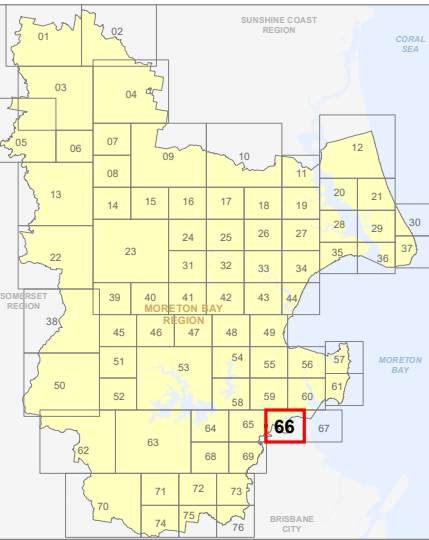
For further information regarding this overlay map, please refer to the Overlay information sheet on Council's website (www.moretonbay.qld.gov.au/mbrclanningscheme) or contact council on 3205 0555.

Effective 29 January 2020

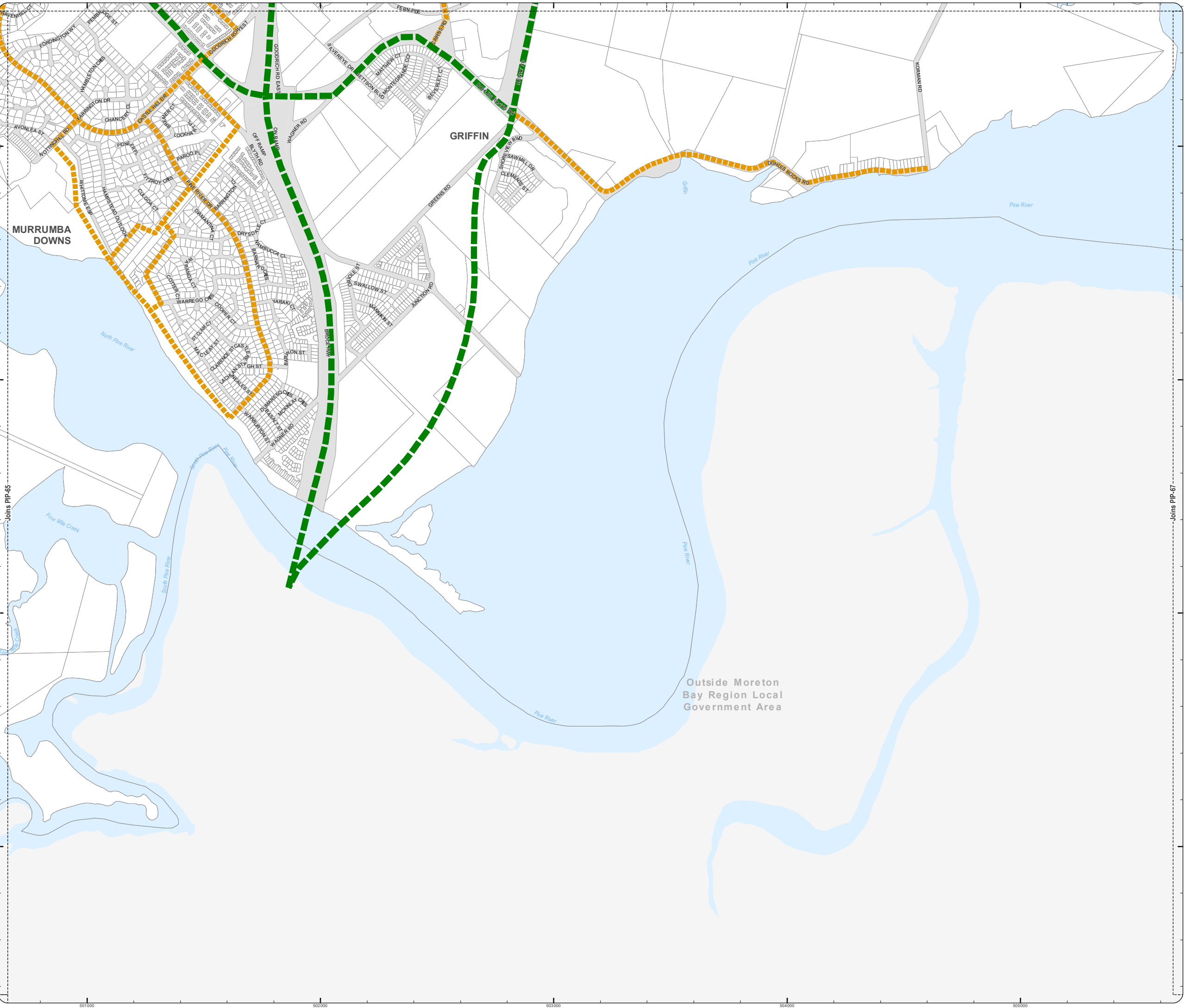


DISCLAIMER: Some of the information shown in this document has been provided to Council from external third parties. Council makes no representation and gives no warranty about the accuracy, reliability, completeness or suitability for any particular purpose of the information. Persons should not rely on the information shown in this document to make any decision with financial or legal implications and should instead rely on their own enquiries. To the full extent that it is able to do so in law, Council disclaims all liability (including liability in negligence) for all costs, losses and damages (including indirect and consequential costs, losses and damages) caused by or arising from anyone using or relying on the information shown in this document for any purpose whatsoever. © Copyright Moreton Bay Regional Council 2019

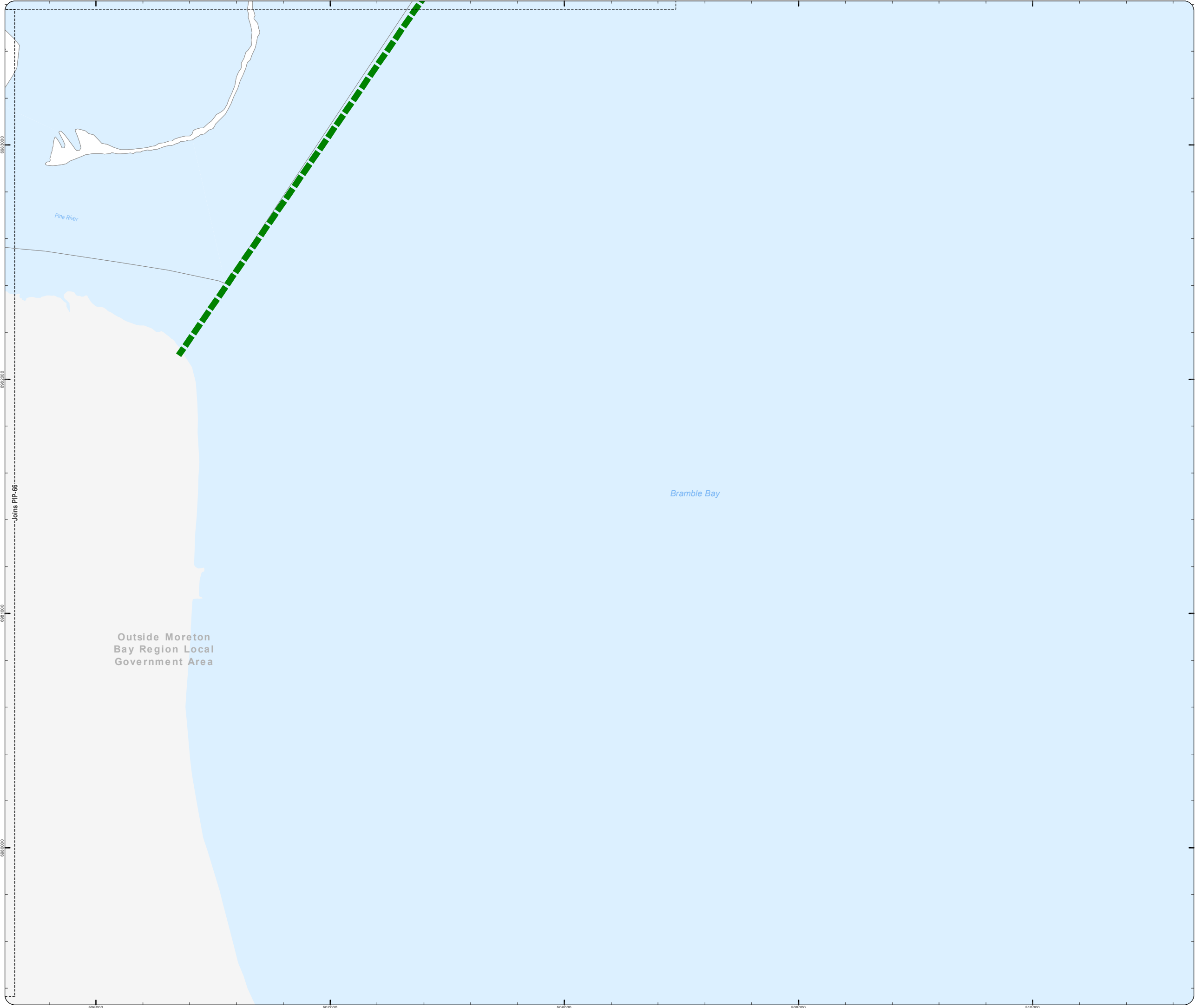
DCDB (Version April 2016) is reproduced with the permission of the State of Queensland



OM-66 AT
Overlay Map



OM_Active_Transport.mxd



PLANNING SCHEME
OVERLAY MAP - ACTIVE TRANSPORT

Property boundaries

Active transport

Primary Active Transport Network

Secondary Active Transport Network

Please read the following notes about this map:

This map shows the primary and secondary active transport networks across the region.

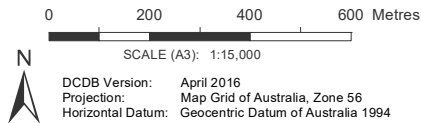
This overlay map assists with interpreting and applying development requirements throughout the planning scheme.

Inclusion in this map does not necessarily mean there are associated requirements.

Refer to the relevant zone code, local plan code and/or reconfiguring a lot code for requirements associated with this overlay map.

For further information regarding this overlay map, please refer to the Overlay information sheet on Council's website (www.moretonbay.qld.gov.au/mbrclanningscheme) or contact council on 3205 0555.

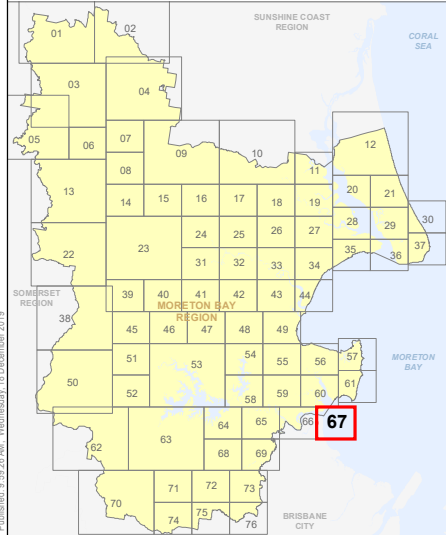
Effective 29 January 2020



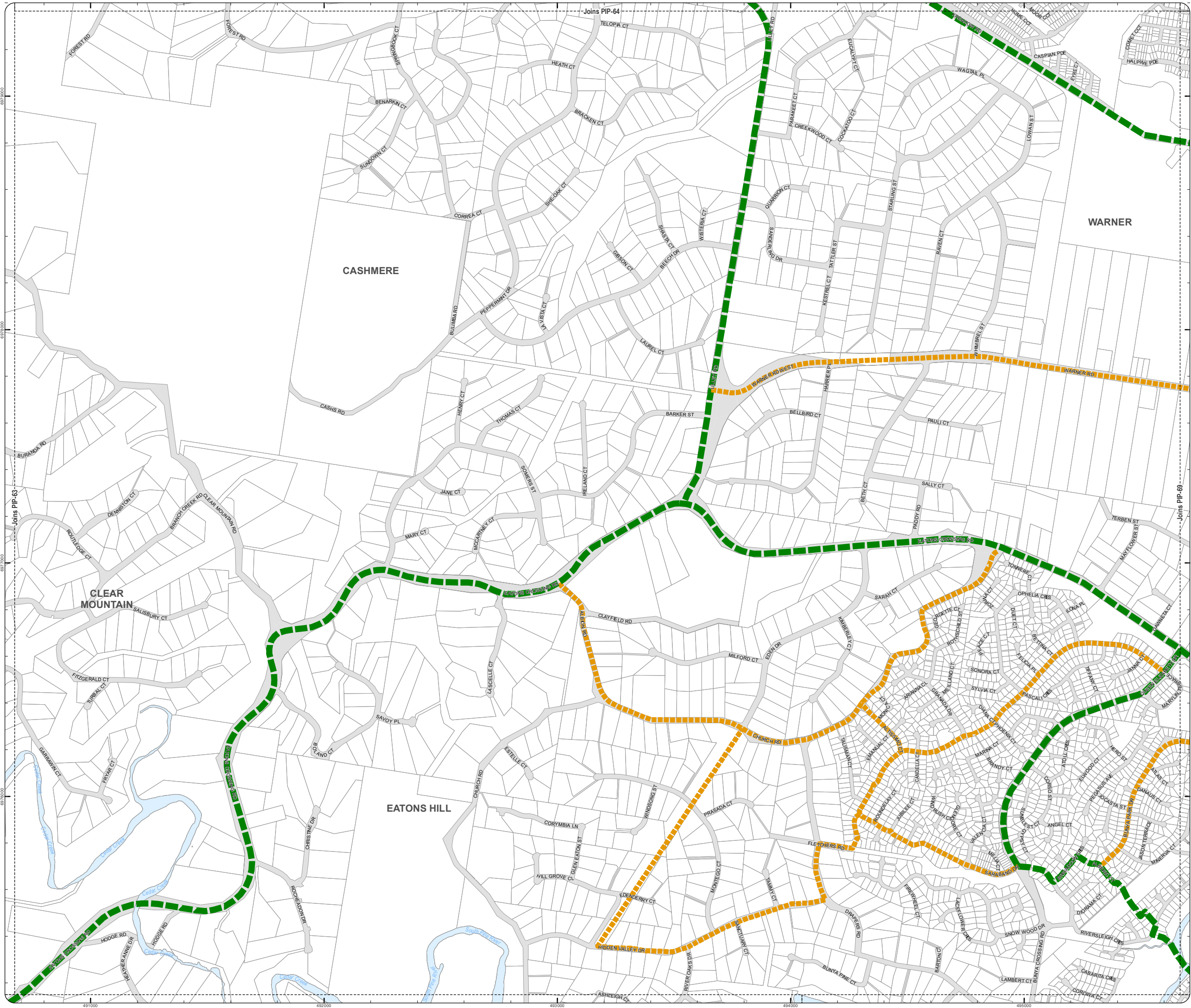
DCDB Version: April 2016
Projection: Map Grid of Australia, Zone 56
Horizontal Datum: Geocentric Datum of Australia 1994

DISCLAIMER: Some of the information shown in this document has been provided to Council from external third parties. Council makes no representation and gives no warranty about the accuracy, reliability, completeness or suitability for any particular purpose of the information. Persons should not rely on the information shown in this document to make any decision with financial or legal implications and should instead rely on their own enquiries. To the full extent that it is able to do so in law, Council disclaims all liability (including liability in negligence) for all costs, losses and damages (including indirect and consequential costs, losses and damages) caused by or arising from anyone using or relying on the information shown in this document for any purpose whatsoever. © Copyright Moreton Bay Regional Council 2019

DCDB (Version April 2016) is reproduced with the permission of the State of Queensland



**OM-67 AT
Overlay Map**



**PLANNING SCHEME
OVERLAY MAP - ACTIVE TRANSPORT**

Property boundaries

- Active transport**
- Primary Active Transport Network
 - Secondary Active Transport Network

Please read the following notes about this map:

This map shows the primary and secondary active transport networks across the region.

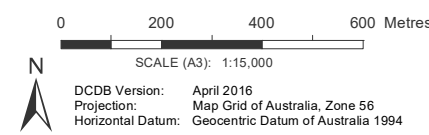
This overlay map assists with interpreting and applying development requirements throughout the planning scheme.

Inclusion in this map does not necessarily mean there are associated requirements.

Refer to the relevant zone code, local plan code and/or reconfiguring a lot code for requirements associated with this overlay map.

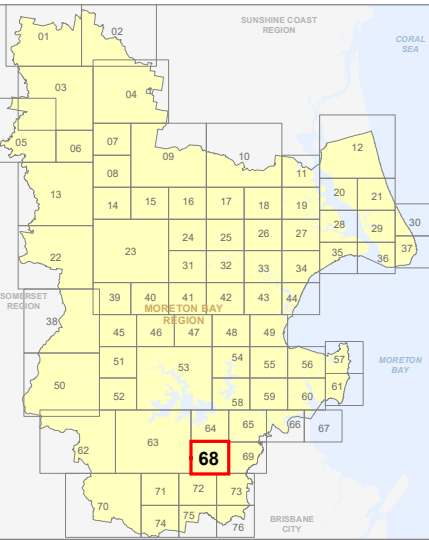
For further information regarding this overlay map, please refer to the Overlay information sheet on Council's website (www.moretonbay.qld.gov.au/mbrplanningscheme) or contact council on 3205 0555.

Effective 29 January 2020



DISCLAIMER: Some of the information shown in this document has been provided to Council from external third parties. Council makes no representation and gives no warranty about the accuracy, reliability, completeness or suitability for any particular purpose of the information. Persons should not rely on the information shown in this document to make any decision with financial or legal implications and should instead rely on their own enquiries. To the full extent that it is able to do so in law, Council disclaims all liability (including liability in negligence) for all costs, losses and damages (including indirect and consequential costs, losses and damages) caused by or arising from anyone using or relying on the information shown in this document for any purpose whatsoever. © Copyright Moreton Bay Regional Council 2019

DCDB (Version April 2016) is reproduced with the permission of the State of Queensland



**OM-68 AT
Overlay Map**

**PLANNING SCHEME
OVERLAY MAP - ACTIVE TRANSPORT**

Property boundaries

Active transport

- Primary Active Transport Network
- Secondary Active Transport Network

Please read the following notes about this map:

This map shows the primary and secondary active transport networks across the region.

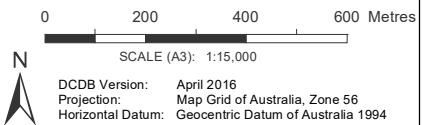
This overlay map assists with interpreting and applying development requirements throughout the planning scheme.

Inclusion in this map does not necessarily mean there are associated requirements.

Refer to the relevant zone code, local plan code and/or reconfiguring a lot code for requirements associated with this overlay map.

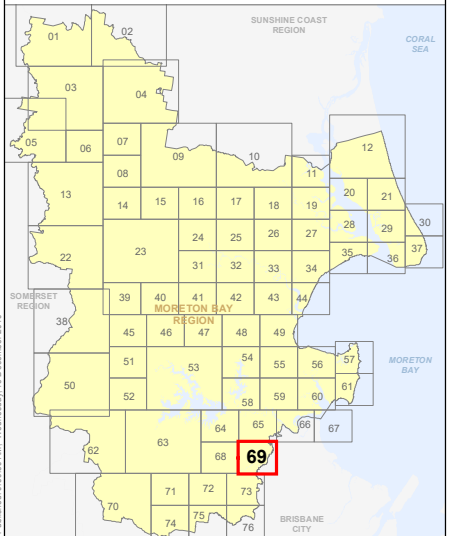
For further information regarding this overlay map, please refer to the Overlay information sheet on Council's website (www.moretonbay.qld.gov.au/mbrplanningscheme) or contact council on 3205 0555.

Effective 29 January 2020

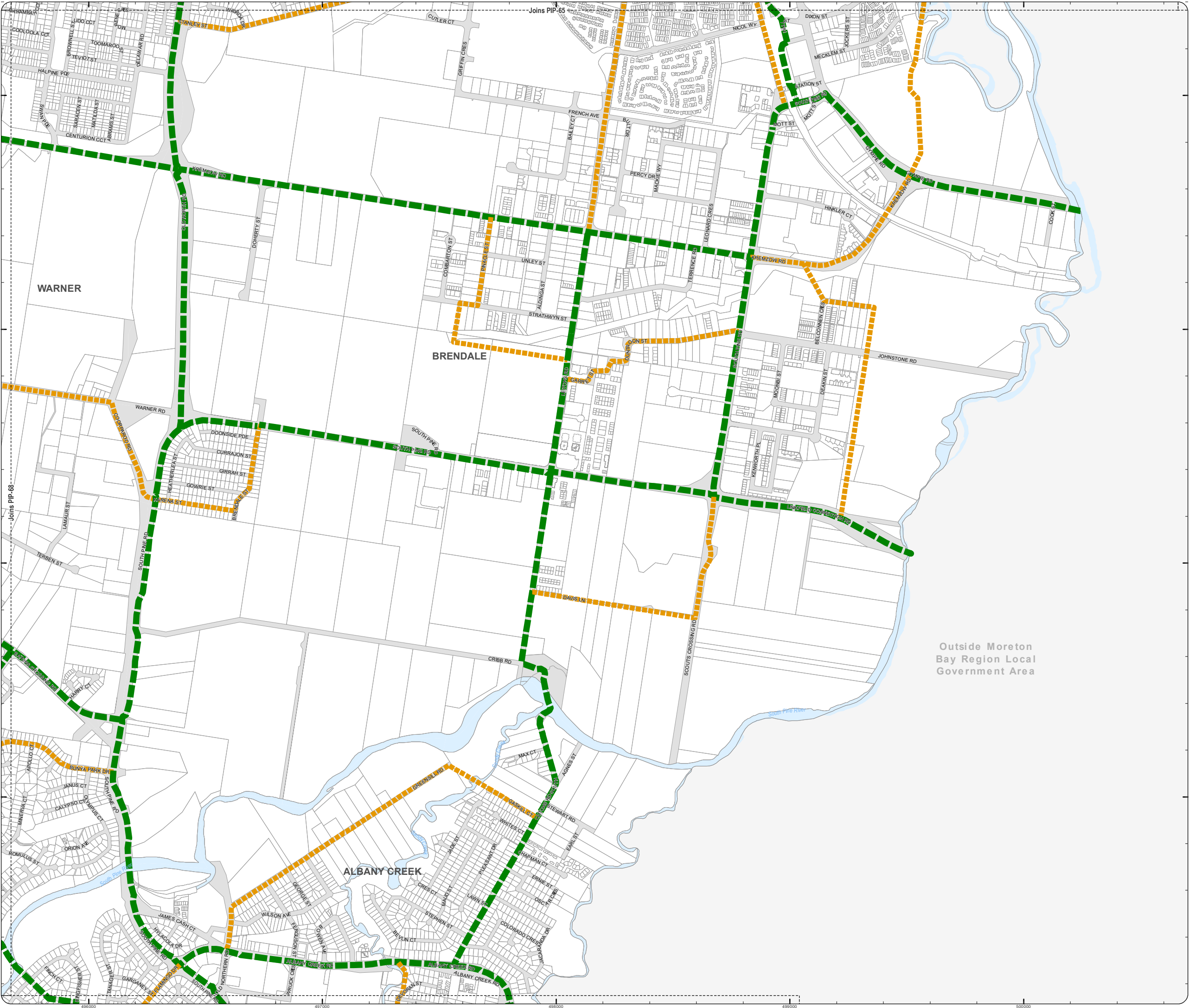


DISCLAIMER: Some of the information shown in this document has been provided to Council from external third parties. Council makes no representation and gives no warranty about the accuracy, reliability, completeness or suitability for any particular purpose of the information. Persons should not rely on the information shown in this document to make any decision with financial or legal implications and should instead rely on their own enquiries. To the full extent that it is able to do so in law, Council disclaims all liability (including liability in negligence) for all costs, losses and damages (including indirect and consequential costs, losses and damages) caused by or arising from anyone using or relying on the information shown in this document for any purpose whatsoever. © Copyright Moreton Bay Regional Council 2019

DCDB (Version April 2016) is reproduced with the permission of the State of Queensland



**OM-69 AT
Overlay Map**



PLANNING SCHEME
OVERLAY MAP - ACTIVE TRANSPORT

Property boundaries

Active transport

Primary Active Transport Network

Secondary Active Transport Network

Please read the following notes about this map:

This map shows the primary and secondary active transport networks across the region.

This overlay map assists with interpreting and applying development requirements throughout the planning scheme.

Inclusion in this map does not necessarily mean there are associated requirements.

Refer to the relevant zone code, local plan code and/or reconfiguring a lot code for requirements associated with this overlay map.

For further information regarding this overlay map, please refer to the Overlay information sheet on Council's website (www.moretonbay.qld.gov.au/mbrplanningscheme) or contact council on 3205 0555.

Effective 29 January 2020

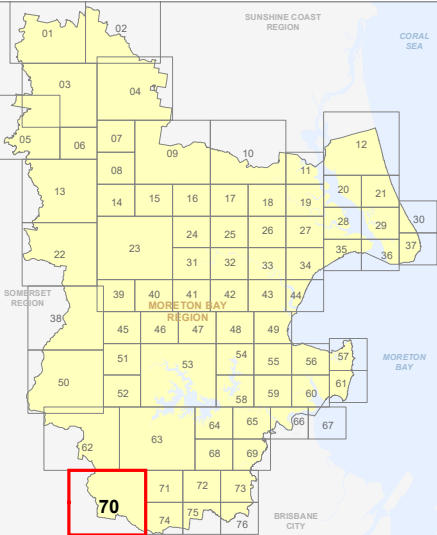
0 400 800 1,200 Metres

SCALE (A3): 1:30,000

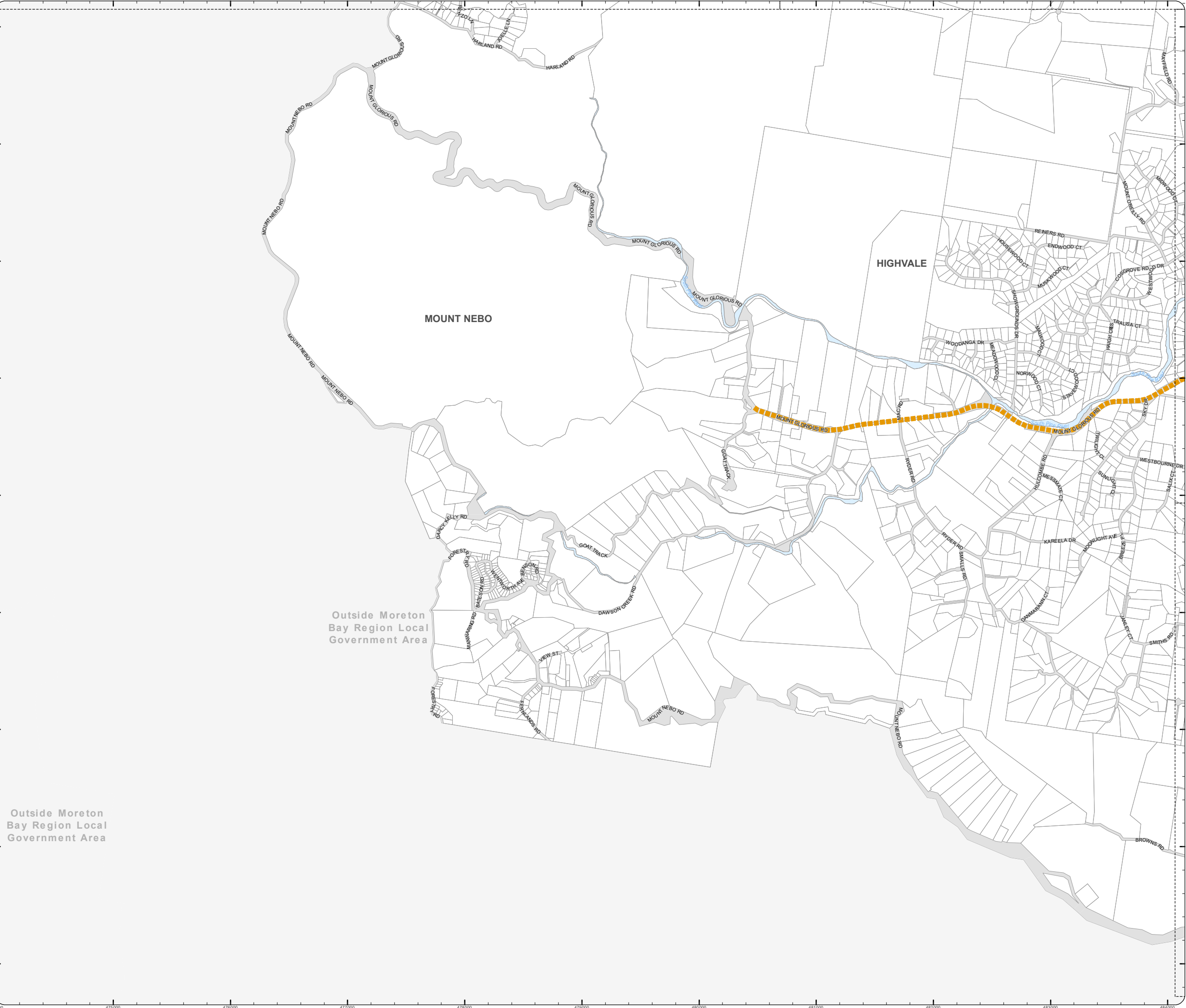
DCDB Version: April 2016
Projection: Map Grid of Australia, Zone 56
Horizontal Datum: Geocentric Datum of Australia 1994

DISCLAIMER: Some of the information shown in this document has been provided to Council from external third parties. Council makes no representation and gives no warranty about the accuracy, reliability, completeness or suitability for any particular purpose of the information. Persons should not rely on the information shown in this document to make any decision with financial or legal implications and should instead rely on their own enquiries. To the full extent that it is able to do so in law, Council disclaims all liability (including liability in negligence) for all costs, losses and damages (including indirect and consequential costs, losses and damages) caused by or arising from anyone using or relying on the information shown in this document for any purpose whatsoever.
© Copyright Moreton Bay Regional Council 2019

DCDB (Version April 2016) is reproduced with the permission of the State of Queensland



OM-70 AT
Overlay Map



**PLANNING SCHEME
OVERLAY MAP - ACTIVE TRANSPORT**

Property boundaries

Active transport

Primary Active Transport Network

Secondary Active Transport Network

Please read the following notes about this map:

This map shows the primary and secondary active transport networks across the region.

This overlay map assists with interpreting and applying development requirements throughout the planning scheme.

Inclusion in this map does not necessarily mean there are associated requirements.

Refer to the relevant zone code, local plan code and/or reconfiguring a lot code for requirements associated with this overlay map.

For further information regarding this overlay map, please refer to the Overlay information sheet on Council's website (www.moretonbay.qld.gov.au/mbrplanningscheme) or contact council on 3205 0555.

Effective 29 January 2020

0 200 400 600 Metres

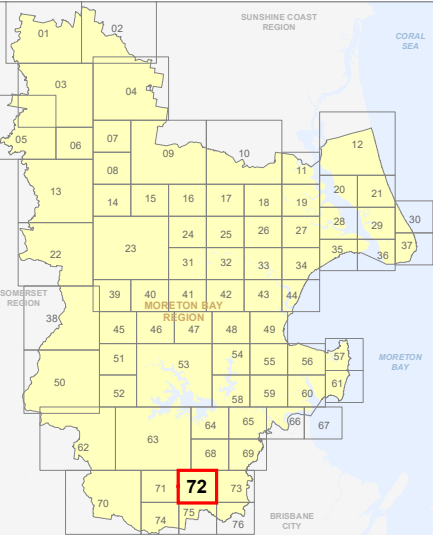


SCALE (A3): 1:15,000

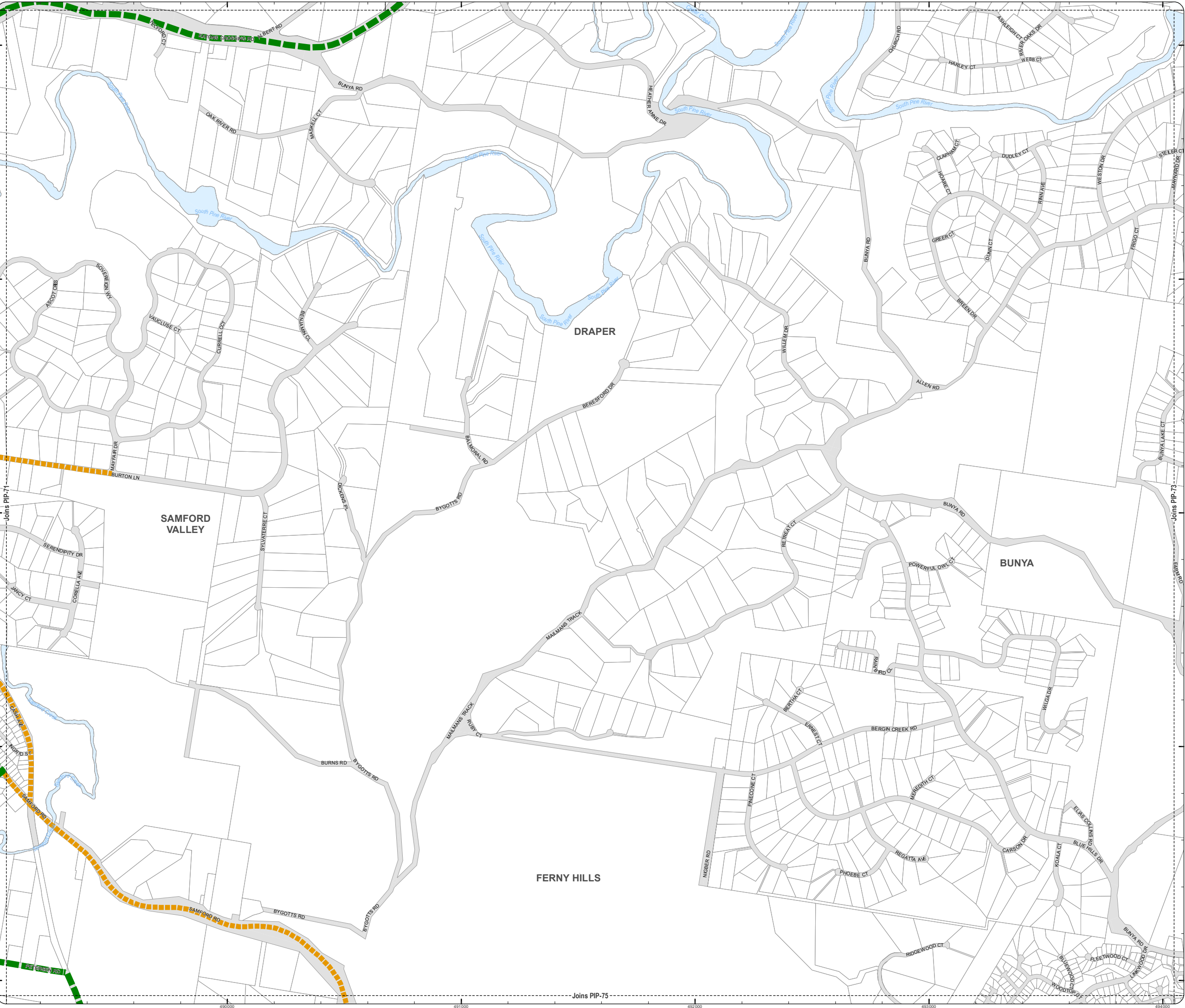
DCDB Version: April 2016
Projection: Map Grid of Australia, Zone 56
Horizontal Datum: Geocentric Datum of Australia 1994

DISCLAIMER: Some of the information shown in this document has been provided to Council from external third parties. Council makes no representation and gives no warranty about the accuracy, reliability, completeness or suitability for any particular purpose of the information. Persons should not rely on the information shown in this document to make any decision with financial or legal implications and should instead rely on their own enquiries. To the full extent that it is able to do so in law, Council disclaims all liability (including liability in negligence) for all costs, losses and damages (including indirect and consequential costs, losses and damages) caused by or arising from anyone using or relying on the information shown in this document for any purpose whatsoever. © Copyright Moreton Bay Regional Council 2019

DCDB (Version April 2016) is reproduced with the permission of the State of Queensland



**OM-72 AT
Overlay Map**



**PLANNING SCHEME
OVERLAY MAP - ACTIVE TRANSPORT**

Property boundaries

Active transport

Primary Active Transport Network

Secondary Active Transport Network

Please read the following notes about this map:

This map shows the primary and secondary active transport networks across the region.

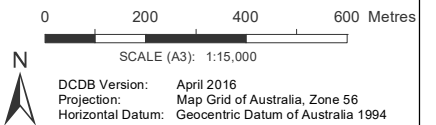
This overlay map assists with interpreting and applying development requirements throughout the planning scheme.

Inclusion in this map does not necessarily mean there are associated requirements.

Refer to the relevant zone code, local plan code and/or reconfiguring a lot code for requirements associated with this overlay map.

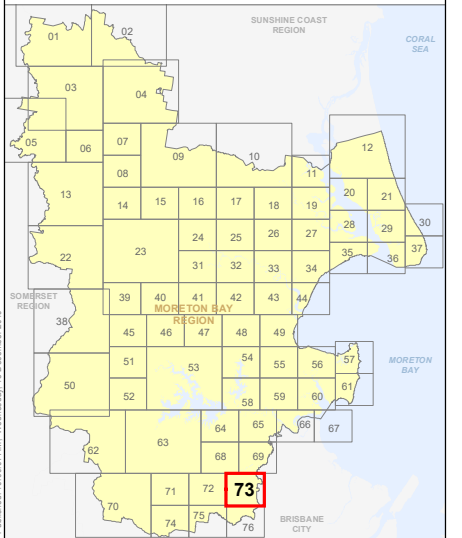
For further information regarding this overlay map, please refer to the Overlay information sheet on Council's website (www.moretonbay.qld.gov.au/mbrplanningscheme) or contact council on 3205 0555.

Effective 29 January 2020

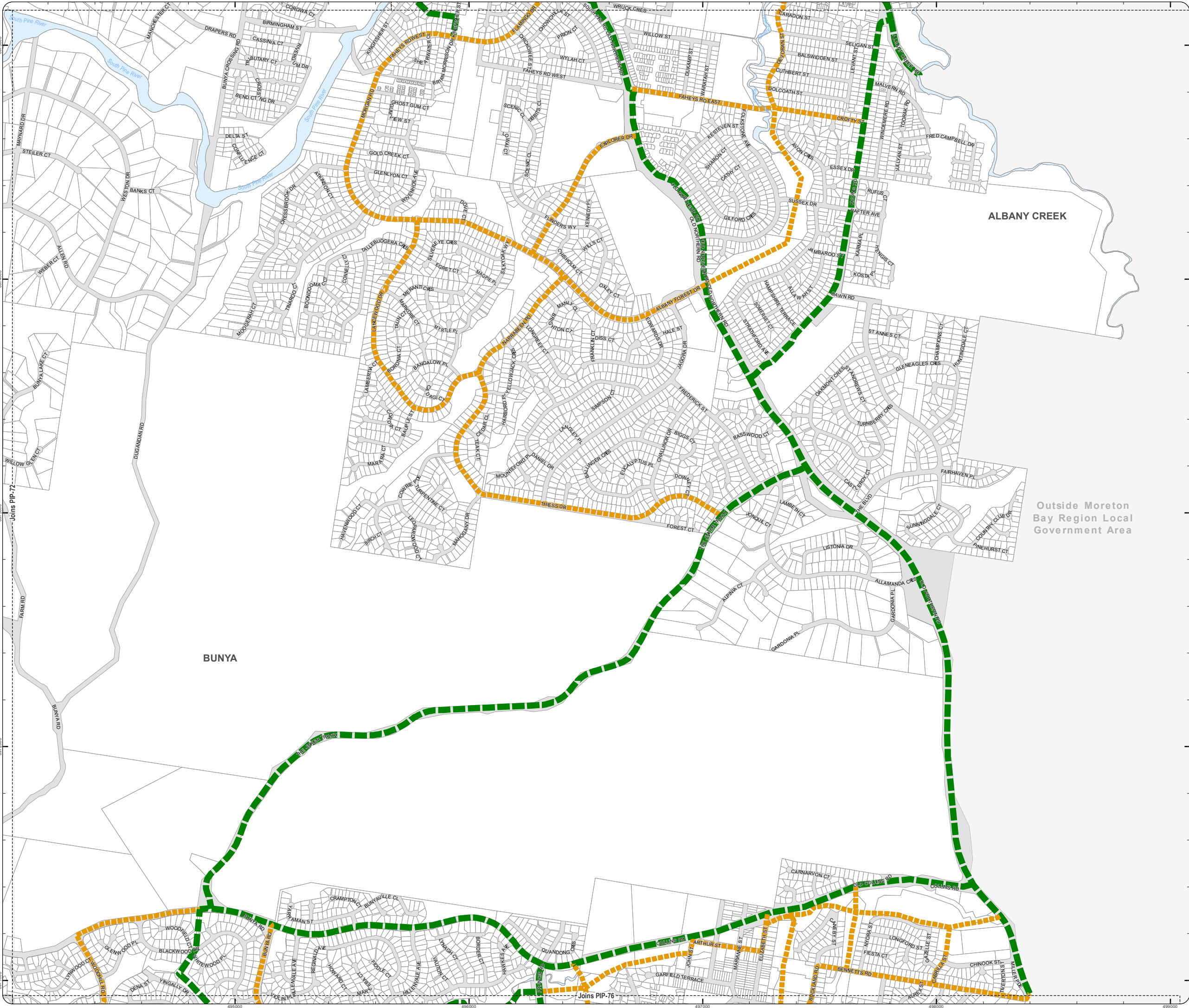


DISCLAIMER: Some of the information shown in this document has been provided to Council from external third parties. Council makes no representation and gives no warranty about the accuracy, reliability, completeness or suitability for any particular purpose of the information. Persons should not rely on the information shown in this document to make any decision with financial or legal implications and should instead rely on their own enquiries. To the full extent that it is able to do so in law, Council disclaims all liability (including liability in negligence) for all costs, losses and damages (including indirect and consequential costs, losses and damages) caused by or arising from anyone using or relying on the information shown in this document for any purpose whatsoever. © Copyright Moreton Bay Regional Council 2019

DCDB (Version April 2016) is reproduced with the permission of the State of Queensland



**OM-73 AT
Overlay Map**



PLANNING SCHEME
OVERLAY MAP - ACTIVE TRANSPORT

Property boundaries

Active transport

Primary Active Transport Network

Secondary Active Transport Network

Please read the following notes about this map:

This map shows the primary and secondary active transport networks across the region.

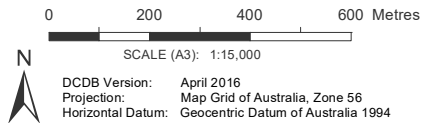
This overlay map assists with interpreting and applying development requirements throughout the planning scheme.

Inclusion in this map does not necessarily mean there are associated requirements.

Refer to the relevant zone code, local plan code and/or reconfiguring a lot code for requirements associated with this overlay map.

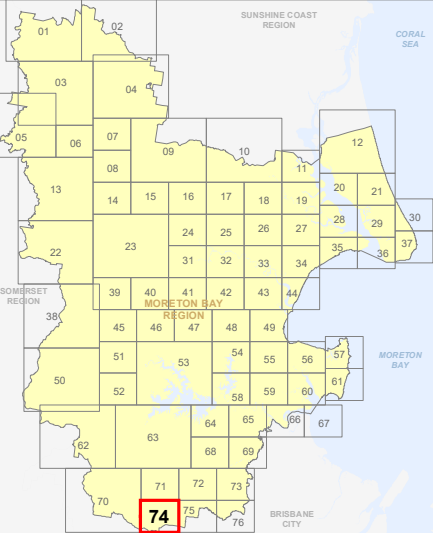
For further information regarding this overlay map, please refer to the Overlay information sheet on Council's website (www.moretonbay.qld.gov.au/mbrplanningscheme) or contact council on 3205 0555.

Effective 29 January 2020

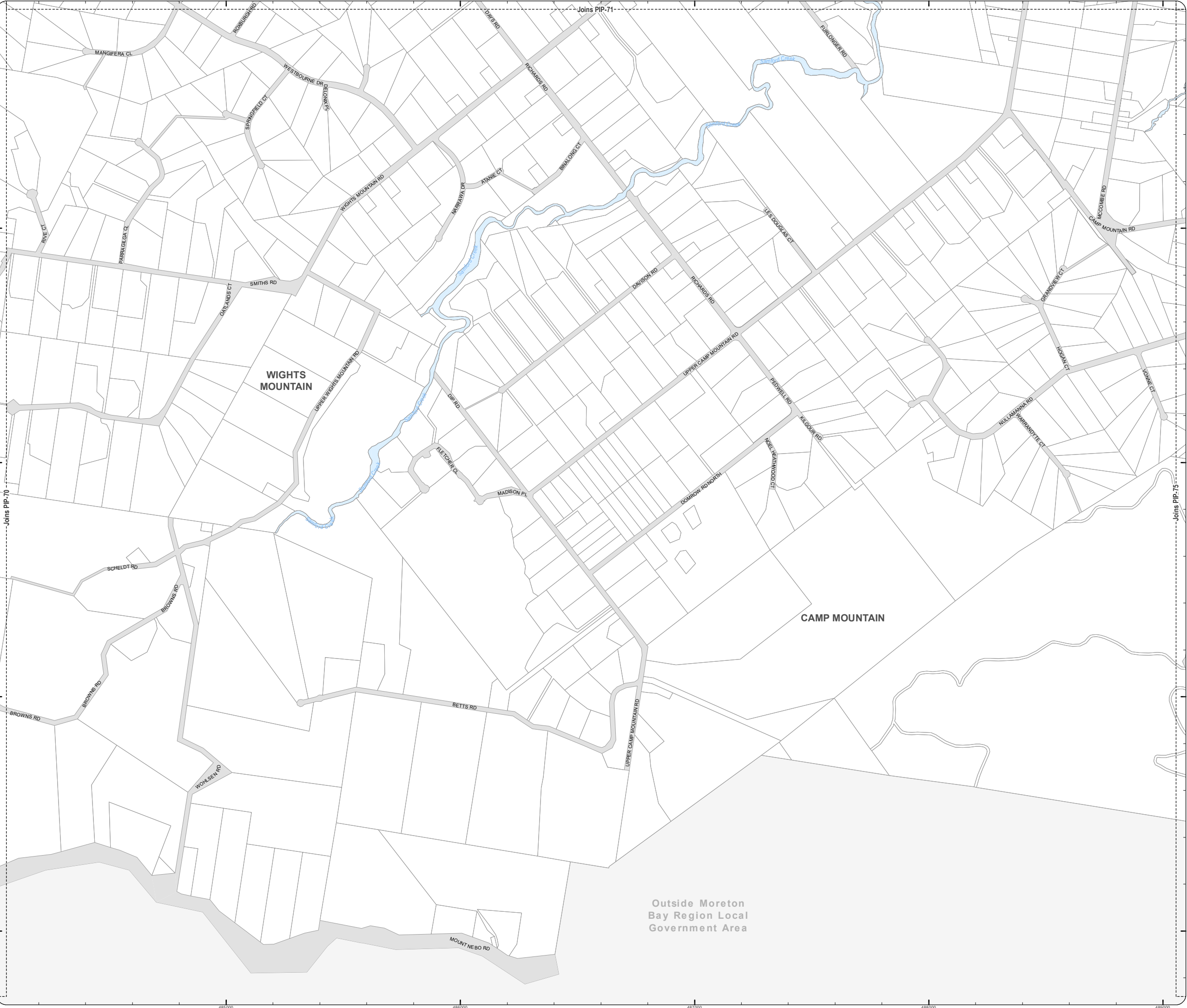


DISCLAIMER: Some of the information shown in this document has been provided to Council from external third parties. Council makes no representation and gives no warranty about the accuracy, reliability, completeness or suitability for any particular purpose of the information. Persons should not rely on the information shown in this document to make any decision with financial or legal implications and should instead rely on their own enquiries. To the full extent that it is able to do so in law, Council disclaims all liability (including liability in negligence) for all costs, losses and damages (including indirect and consequential costs, losses and damages) caused by or arising from anyone using or relying on the information shown in this document for any purpose whatsoever. © Copyright Moreton Bay Regional Council 2019

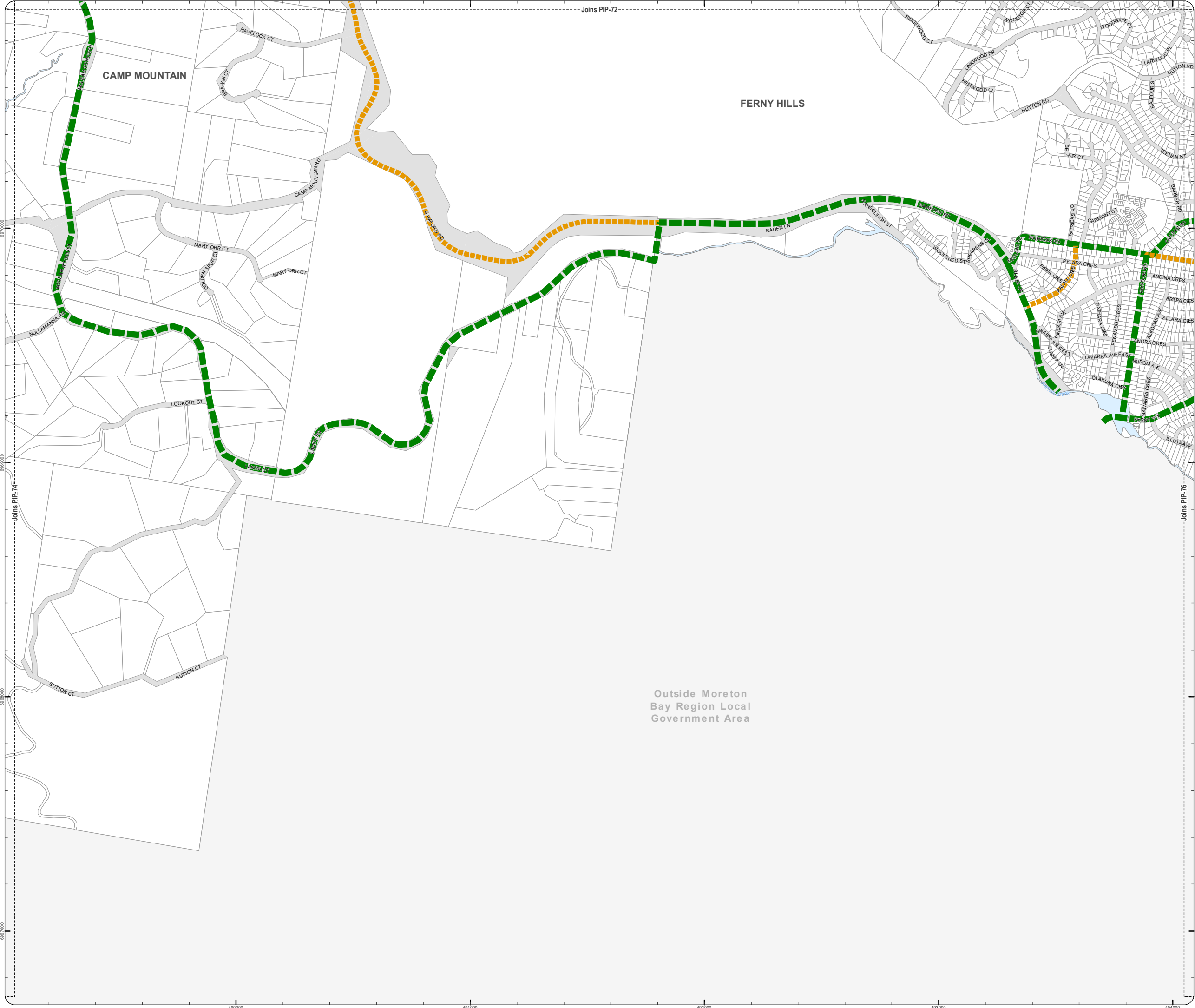
DCDB (Version April 2016) is reproduced with the permission of the State of Queensland



OM-74 AT
Overlay Map



OM_Active_Transport.mxd



PLANNING SCHEME
OVERLAY MAP - ACTIVE TRANSPORT

Property boundaries

Active transport

Primary Active Transport Network

Secondary Active Transport Network

Please read the following notes about this map:

This map shows the primary and secondary active transport networks across the region.

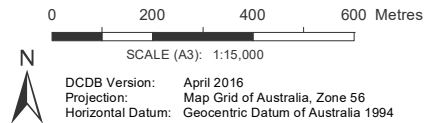
This overlay map assists with interpreting and applying development requirements throughout the planning scheme.

Inclusion in this map does not necessarily mean there are associated requirements.

Refer to the relevant zone code, local plan code and/or reconfiguring a lot code for requirements associated with this overlay map.

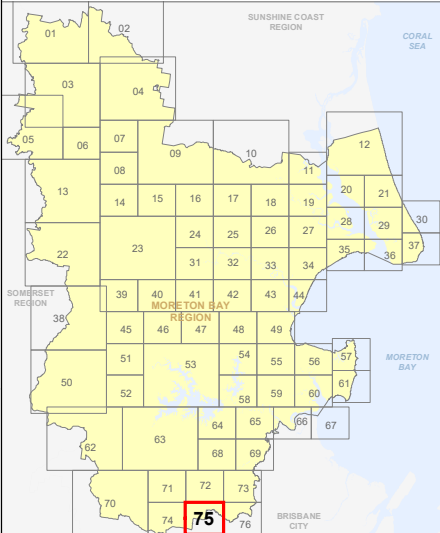
For further information regarding this overlay map, please refer to the Overlay information sheet on Council's website (www.moretonbay.qld.gov.au/mbrplanningscheme) or contact council on 3205 0555.

Effective 29 January 2020



DISCLAIMER: Some of the information shown in this document has been provided to Council from external third parties. Council makes no representation and gives no warranty about the accuracy, reliability, completeness or suitability for any particular purpose of the information. Persons should not rely on the information shown in this document to make any decision with financial or legal implications and should instead rely on their own enquiries. To the full extent that it is able to do so in law, Council disclaims all liability (including liability in negligence) for all costs, losses and damages (including indirect and consequential costs, losses and damages) caused by or arising from anyone using or relying on the information shown in this document for any purpose whatsoever. © Copyright Moreton Bay Regional Council 2019

DCDB (Version April 2016) is reproduced with the permission of the State of Queensland



OM-75 AT
Overlay Map

PLANNING SCHEME
OVERLAY MAP - ACTIVE TRANSPORT

Property boundaries

- Active transport
- Primary Active Transport Network
 - Secondary Active Transport Network

Please read the following notes about this map:

This map shows the primary and secondary active transport networks across the region.

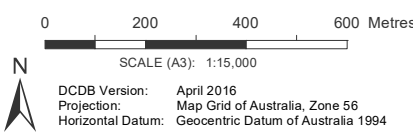
This overlay map assists with interpreting and applying development requirements throughout the planning scheme.

Inclusion in this map does not necessarily mean there are associated requirements.

Refer to the relevant zone code, local plan code and/or reconfiguring a lot code for requirements associated with this overlay map.

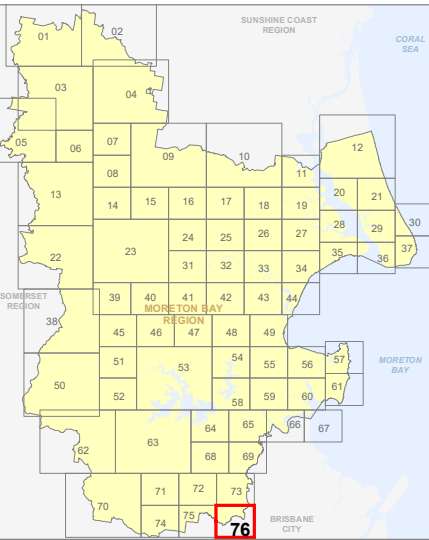
For further information regarding this overlay map, please refer to the Overlay information sheet on Council's website (www.moretonbay.qld.gov.au/mbrclanningscheme) or contact council on 3205 0555.

Effective 29 January 2020



DISCLAIMER: Some of the information shown in this document has been provided to Council from external third parties. Council makes no representation and gives no warranty about the accuracy, reliability, completeness or suitability for any particular purpose of the information. Persons should not rely on the information shown in this document to make any decision with financial or legal implications and should instead rely on their own enquiries. To the full extent that it is able to do so in law, Council disclaims all liability (including liability in negligence) for all costs, losses and damages (including indirect and consequential costs, losses and damages) caused by or arising from anyone using or relying on the information shown in this document for any purpose whatsoever. © Copyright Moreton Bay Regional Council 2019

DCDB (Version April 2016) is reproduced with the permission of the State of Queensland



OM-76 AT
Overlay Map

