

**PRIORITY INFRASTRUCTURE PLAN  
STORMWATER NETWORK**

- Stormwater Quantity**
- Crossing Upgrade
  - Future Detention Basin
  - Bank Stabilisation
  - Future Stormwater Works
  - Property boundaries
- River and Creek Network**
- Rivers
  - Creeks
- Stormwater Quality**
- Constructed Wetlands
  - WSUD Retrofit
  - Priority Re-Vegetation Works
  - Stormwater Minor Basins
  - Stormwater Sub-catchments
  - Waterbody

**Effective from 1 February 2016**

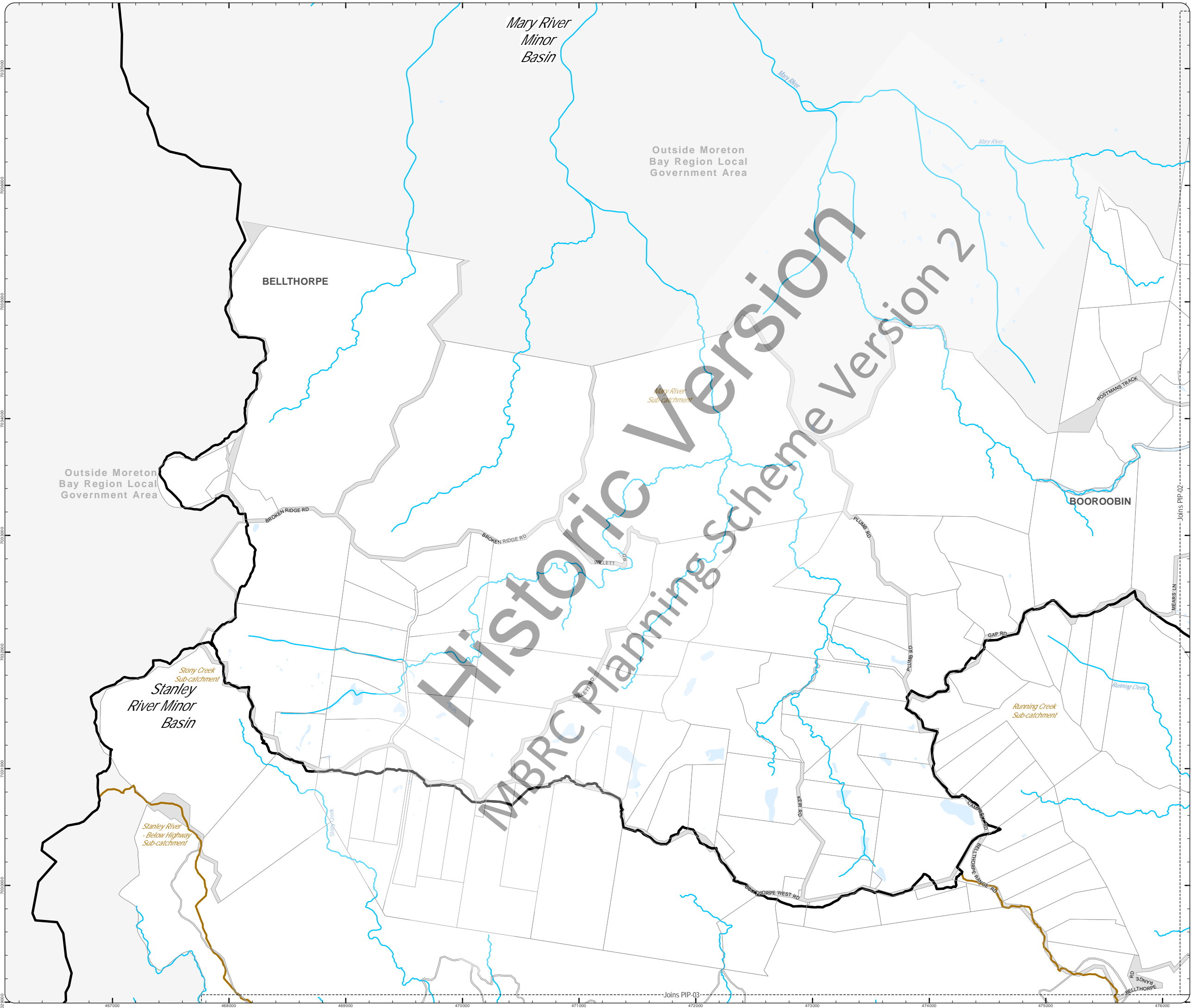
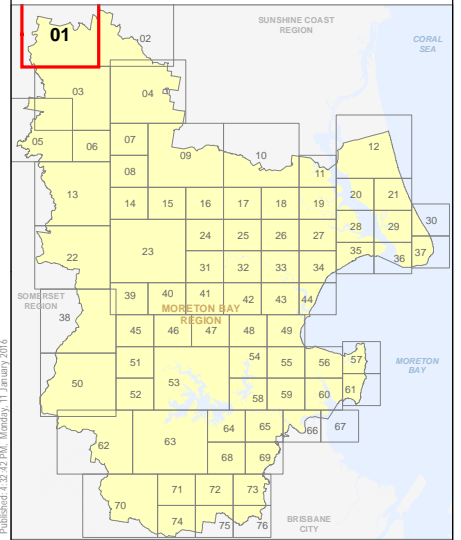
0 400 800 1,200 Metres

SCALE (A3): 1:30,000

DCDB Version: November 2015  
Projection: Map Grid of Australia, Zone 56  
Horizontal Datum: Geocentric Datum of Australia 1994

DISCLAIMER: Some of the information shown in this document has been provided to Council from external third parties. Council makes no representation and gives no warranty about the accuracy, reliability, completeness or suitability for any particular purpose of the information. Persons should not rely on the information shown in this document to make any decision with financial or legal implications and should instead rely on their own enquiries. To the full extent that it is able to do so in law, Council disclaims all liability (including liability in negligence) for all costs, losses and damages (including indirect and consequential costs, losses and damages) caused by or arising from anyone using or relying on the information shown in this document for any purpose whatsoever. © Copyright Moreton Bay Regional Council 2016

DCDB (Version Nov 2015) is reproduced with the permission of the State of Queensland



**PRIORITY INFRASTRUCTURE PLAN  
STORMWATER NETWORK**

- Stormwater Quantity**
- Crossing Upgrade
  - Future Detention Basin
  - Bank Stabilisation
  - Future Stormwater Works
  - Property boundaries
- River and Creek Network**
- Rivers
  - Creeks
- Stormwater Quality**
- Constructed Wetlands
  - WSUD Retrofit
  - Priority Re-Vegetation Works
  - Stormwater Minor Basins
  - Stormwater Sub-catchments
  - Waterbody

**Effective from 1 February 2016**

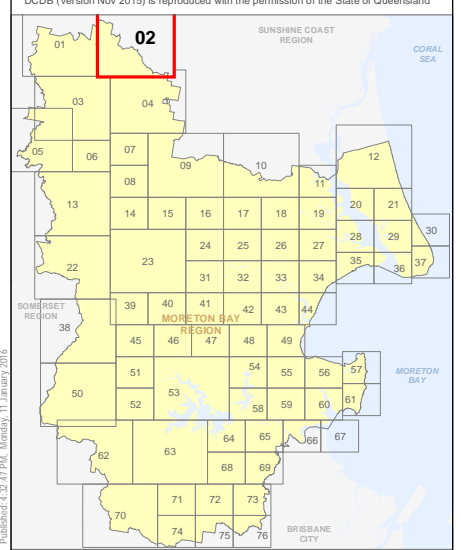
0 400 800 1,200 Metres

SCALE (A3): 1:30,000

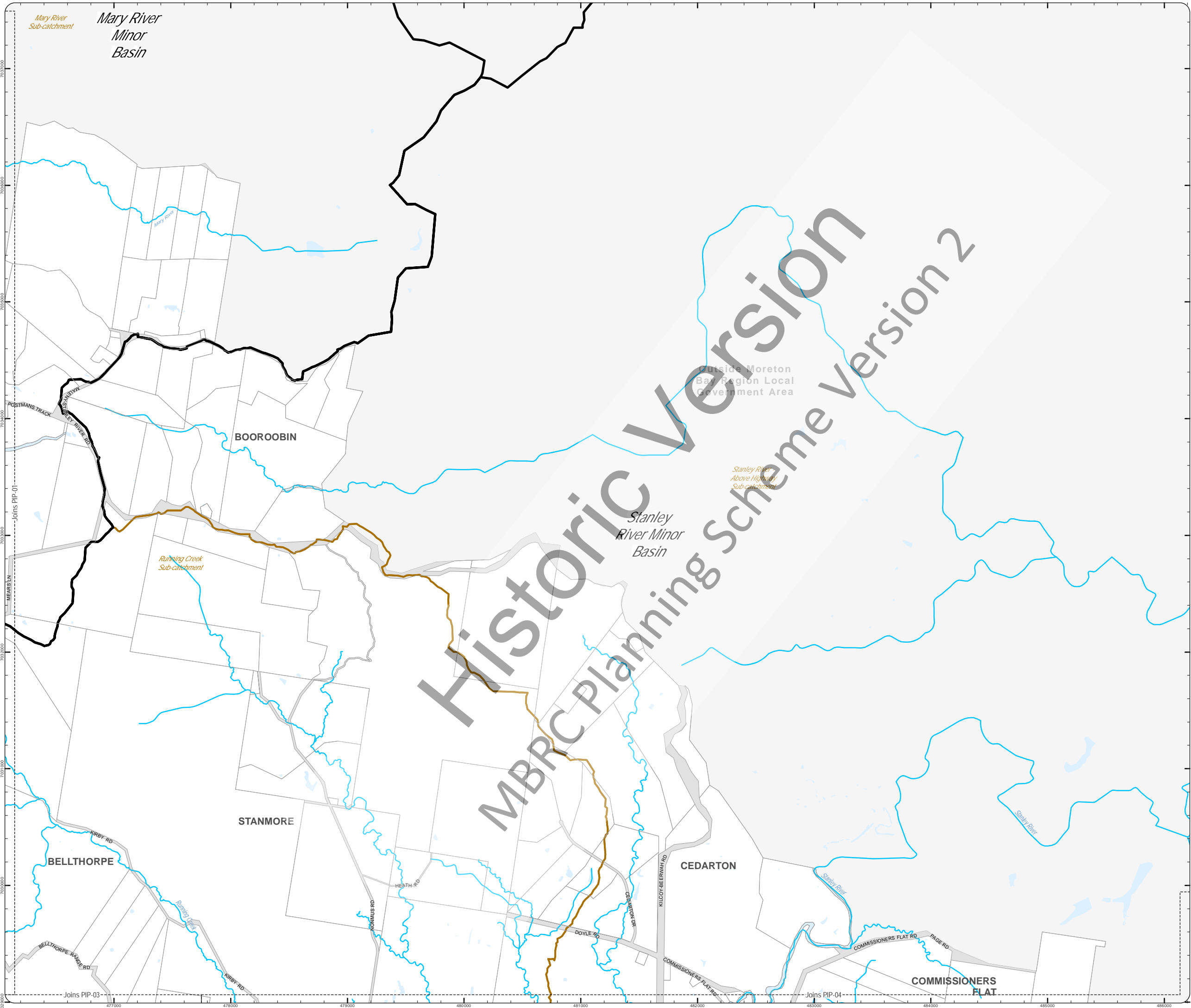
DCDB Version: November 2015  
 Projection: Map Grid of Australia, Zone 56  
 Horizontal Datum: Geocentric Datum of Australia 1994

**DISCLAIMER:** Some of the information shown in this document has been provided to Council from external third parties. Council makes no representation and gives no warranty about the accuracy, reliability, completeness or suitability for any particular purpose of the information. Persons should not rely on the information shown in this document to make any decision with financial or legal implications and should instead rely on their own enquiries. To the full extent that it is able to do so in law, Council disclaims all liability (including liability in negligence) for all costs, losses and damages (including indirect and consequential costs, losses and damages) caused by or arising from anyone using or relying on the information shown in this document for any purpose whatsoever. © Copyright Moreton Bay Regional Council 2016

DCDB (Version Nov 2015) is reproduced with the permission of the State of Queensland



**PIP-2 SW  
PIP Map**





**PRIORITY INFRASTRUCTURE PLAN  
STORMWATER NETWORK**

- Stormwater Quantity**
- Crossing Upgrade
  - Future Detention Basin
  - Bank Stabilisation
  - Future Stormwater Works
  - Property boundaries
- River and Creek Network**
- Rivers
  - Creeks
- Stormwater Quality**
- Constructed Wetlands
  - WSUD Retrofit
  - Priority Re-Vegetation Works
  - Stormwater Minor Basins
  - Stormwater Sub-catchments
  - Waterbody

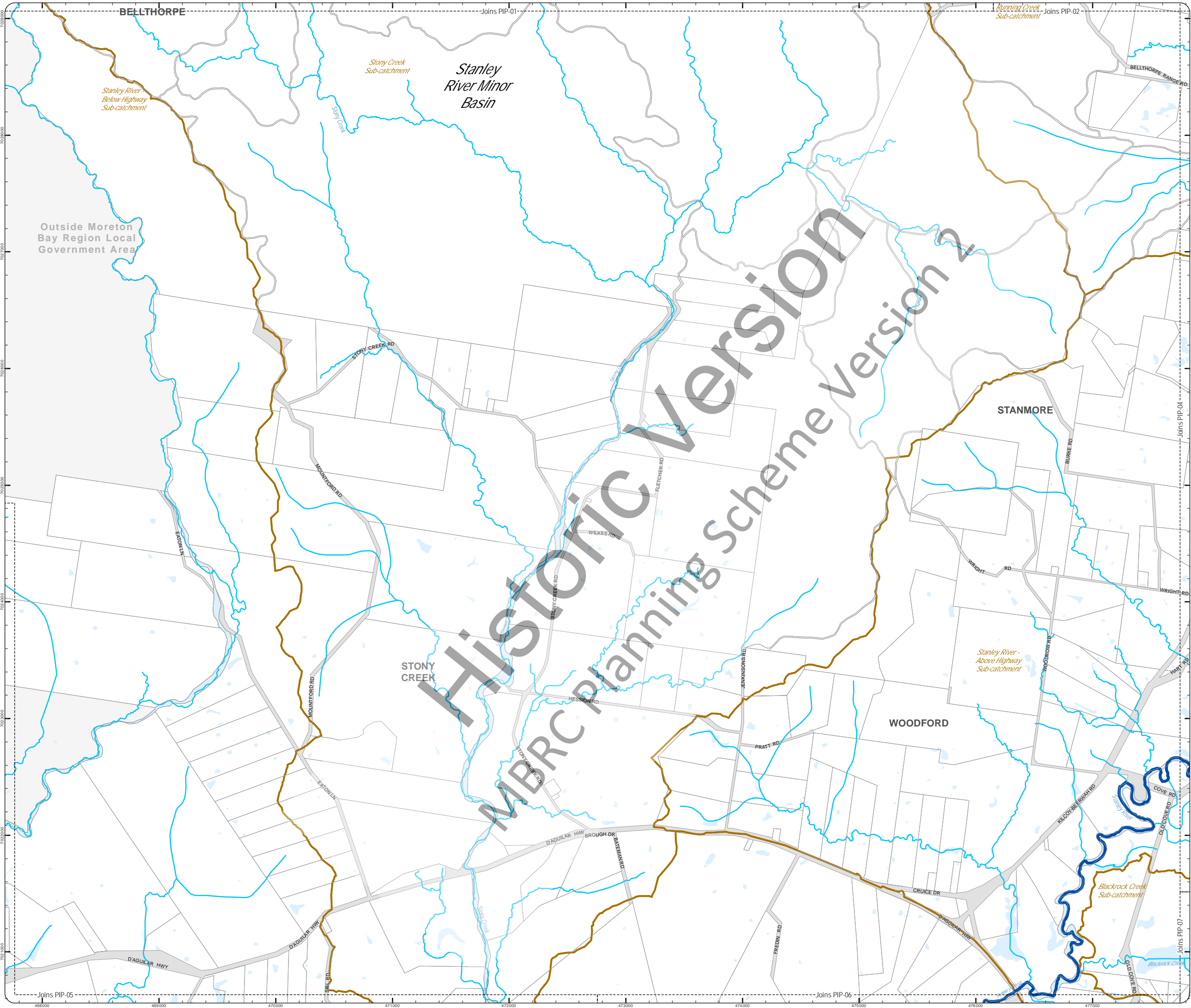
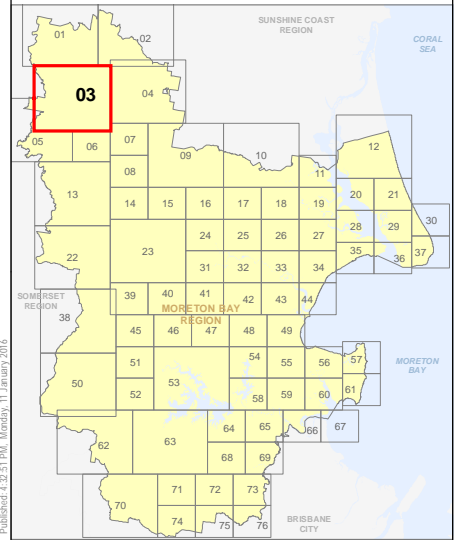
**Effective from 1 February 2016**



DCDB Version: November 2015  
 Projection: Map Grid of Australia, Zone 56  
 Horizontal Datum: Geocentric Datum of Australia 1994

**DISCLAIMER:** Some of the information shown in this document has been provided to Council from external third parties. Council makes no representation and gives no warranty about the accuracy, reliability, completeness or suitability for any particular purpose of the information. Persons should not rely on the information shown in this document to make any decision with financial or legal implications and should instead rely on their own enquiries. To the full extent that it is able to do so in law, Council disclaims all liability (including liability in negligence) for all costs, losses and damages (including indirect and consequential costs, losses and damages) caused by or arising from anyone using or relying on the information shown in this document for any purpose whatsoever. © Copyright Moreton Bay Regional Council 2016

DCDB (Version Nov 2015) is reproduced with the permission of the State of Queensland







- Stormwater Quantity**
- ▼ Crossing Upgrade
  - Future Detention Basin
  - Bank Stabilisation
  - Future Stormwater Works
  - Property boundaries
- River and Creek Network**
- Rivers
  - Creeks
- Stormwater Quality**
- Constructed Wetlands
  - WSUD Retrofit
  - Priority Re-Vegetation Works
  - Stormwater Minor Basins
  - Stormwater Sub-catchments
  - Waterbody

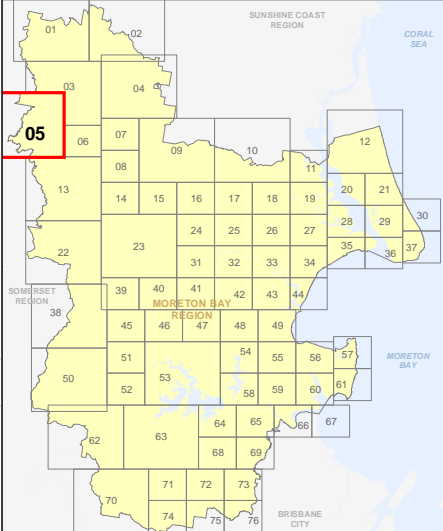
Effective from 1 February 2016

0 400 800 1,200 Metres

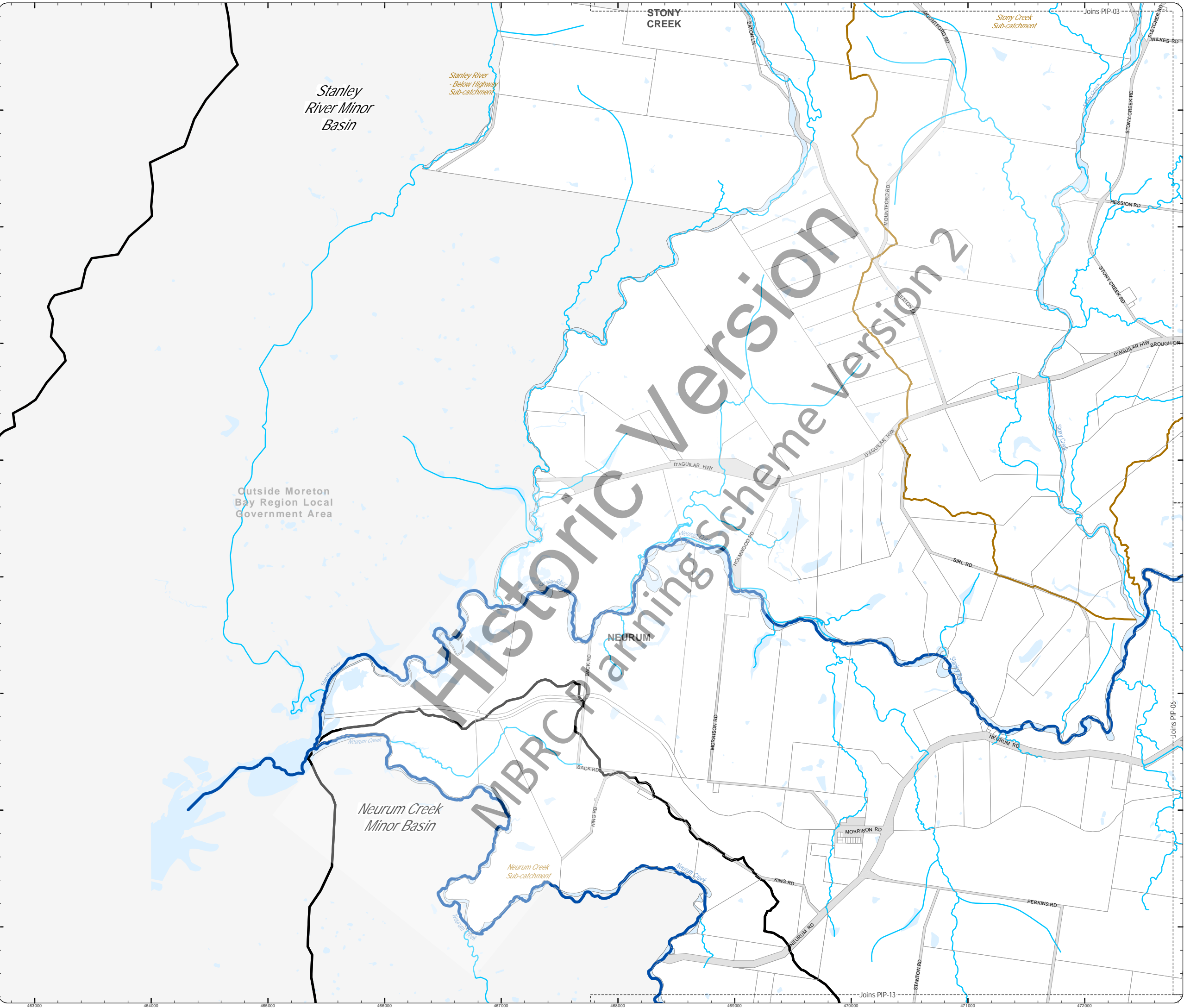
SCALE (A3): 1:30,000  
DCDB Version: November 2015  
Projection: Map Grid of Australia, Zone 56  
Horizontal Datum: Geocentric Datum of Australia 1994

**DISCLAIMER:** Some of the information shown in this document has been provided to Council from external third parties. Council makes no representation and gives no warranty about the accuracy, reliability, completeness or suitability for any particular purpose of the information. Persons should not rely on the information shown in this document to make any decision with financial or legal implications and should instead rely on their own enquiries. To the full extent that it is able to do so in law, Council disclaims all liability (including liability in negligence) for all costs, losses and damages (including indirect and consequential costs, losses and damages) caused by or arising from anyone using or relying on the information shown in this document for any purpose whatsoever. © Copyright Moreton Bay Regional Council 2016

DCDB (Version Nov 2015) is reproduced with the permission of the State of Queensland



PIP-5 SW  
PIP Map





**PRIORITY INFRASTRUCTURE PLAN  
STORMWATER NETWORK**

- Stormwater Quantity**
- Crossing Upgrade
  - Future Detention Basin
  - Bank Stabilisation
  - Future Stormwater Works
  - Property boundaries
- River and Creek Network**
- Rivers
  - Creeks
- Stormwater Quality**
- Constructed Wetlands
  - WSUD Retrofit
  - Priority Re-Vegetation Works
  - Stormwater Minor Basins
  - Stormwater Sub-catchments
  - Waterbody

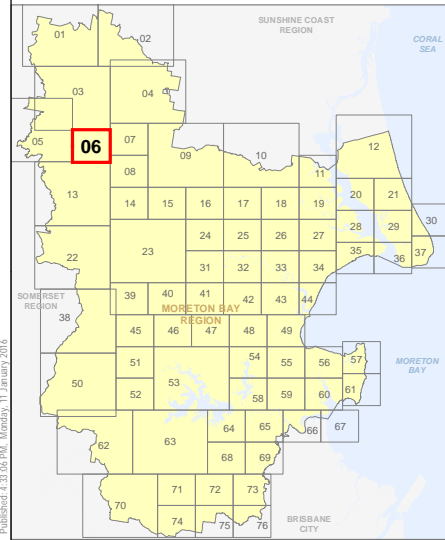
**Effective from 1 February 2016**



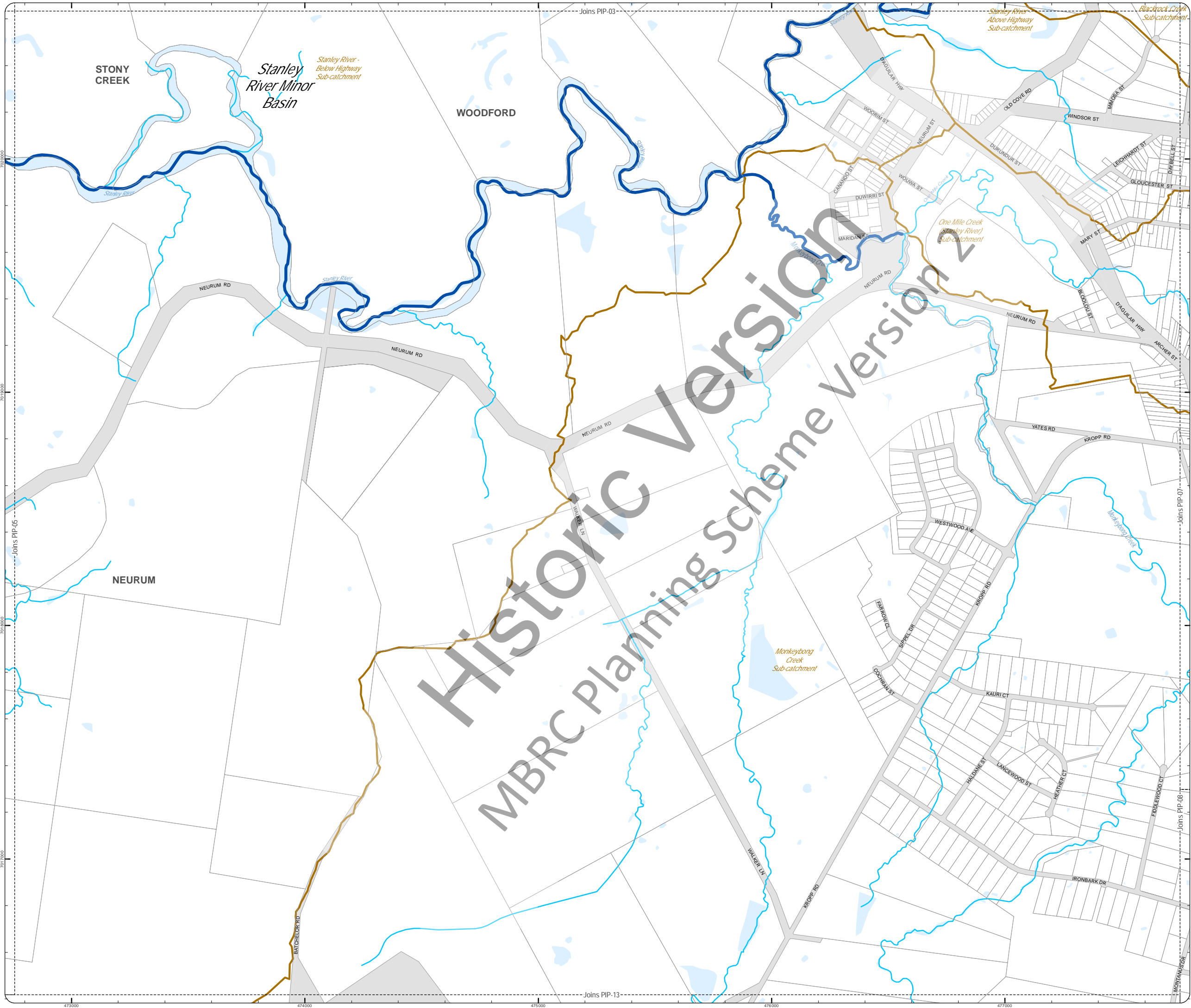
SCALE (A3): 1:15,000  
 DCDB Version: November 2015  
 Projection: Map Grid of Australia, Zone 56  
 Horizontal Datum: Geocentric Datum of Australia 1994

**DISCLAIMER:** Some of the information shown in this document has been provided to Council from external third parties. Council makes no representation and gives no warranty about the accuracy, reliability, completeness or suitability for any particular purpose of the information. Persons should not rely on the information shown in this document to make any decision with financial or legal implications and should instead rely on their own enquiries. To the full extent that it is able to do so in law, Council disclaims all liability (including liability in negligence) for all costs, losses and damages (including indirect and consequential costs, losses and damages) caused by or arising from anyone using or relying on the information shown in this document for any purpose whatsoever. © Copyright Moreton Bay Regional Council 2016

DCDB (Version Nov 2015) is reproduced with the permission of the State of Queensland



**PIP-6 SW  
PIP Map**

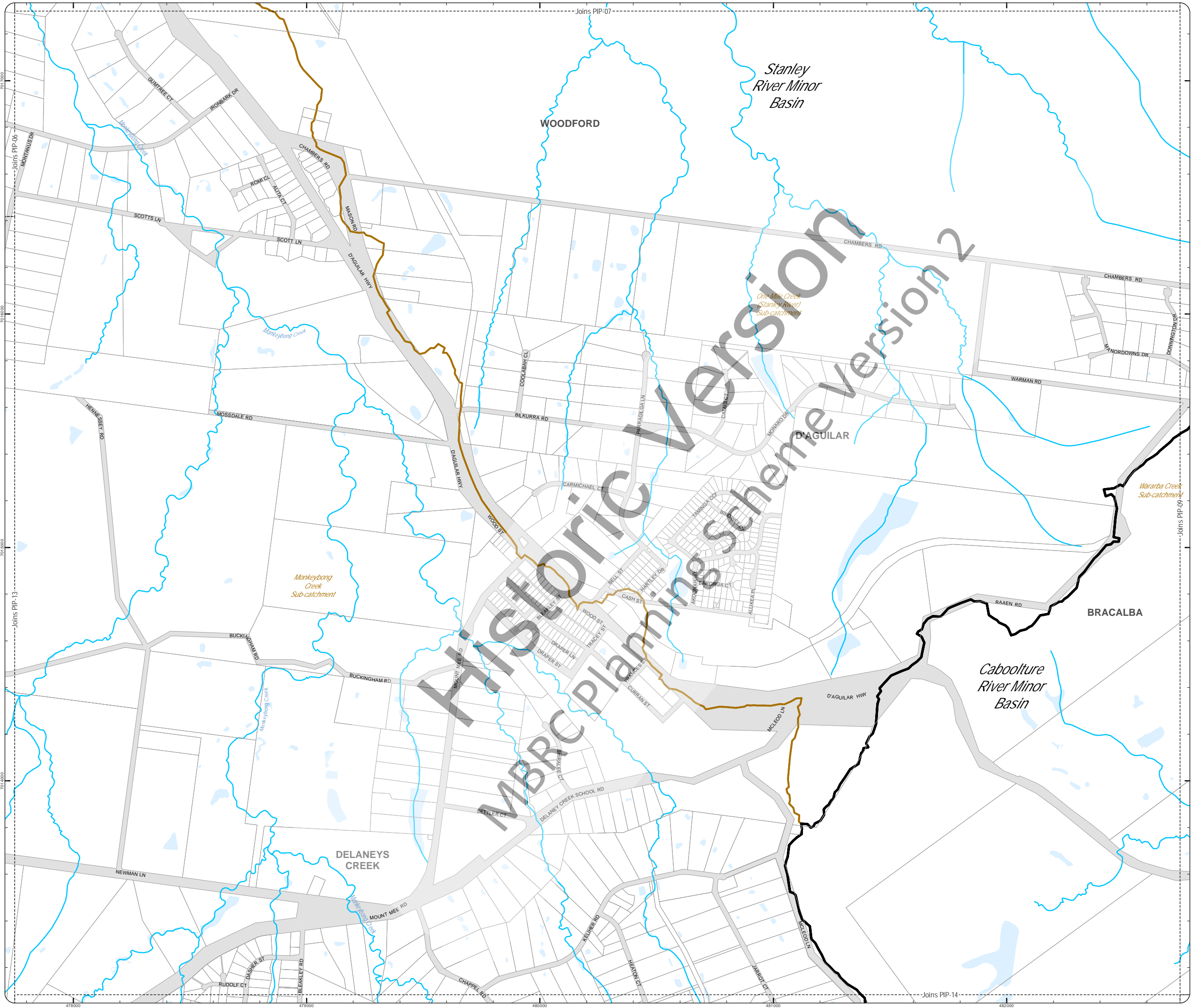




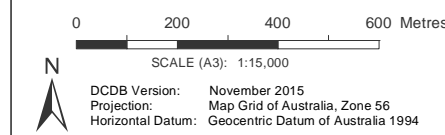


**PRIORITY INFRASTRUCTURE PLAN  
STORMWATER NETWORK**

- Stormwater Quantity**
- Crossing Upgrade
  - Future Detention Basin
  - Bank Stabilisation
  - Future Stormwater Works
  - Property boundaries
- River and Creek Network**
- Rivers
  - Creeks
- Stormwater Quality**
- Constructed Wetlands
  - WSUD Retrofit
  - Priority Re-Vegetation Works
  - Stormwater Minor Basins
  - Stormwater Sub-catchments
  - Waterbody

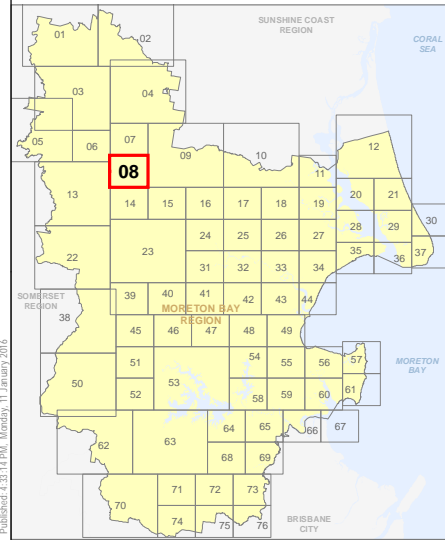


Effective from 1 February 2016



**DISCLAIMER:** Some of the information shown in this document has been provided to Council from external third parties. Council makes no representation and gives no warranty about the accuracy, reliability, completeness or suitability for any particular purpose of the information. Persons should not rely on the information shown in this document to make any decision with financial or legal implications and should instead rely on their own enquiries. To the full extent that it is able to do so in law, Council disclaims all liability (including liability in negligence) for all costs, losses and damages (including indirect and consequential costs, losses and damages) caused by or arising from anyone using or relying on the information shown in this document for any purpose whatsoever. © Copyright Moreton Bay Regional Council 2016

DCDB (Version Nov 2015) is reproduced with the permission of the State of Queensland





**PRIORITY INFRASTRUCTURE PLAN  
STORMWATER NETWORK**

- Stormwater Quantity**
- Crossing Upgrade
  - Future Detention Basin
  - Bank Stabilisation
  - Future Stormwater Works
  - Property boundaries
- River and Creek Network**
- Rivers
  - Creeks
- Stormwater Quality**
- Constructed Wetlands
  - WSUD Retrofit
  - Priority Re-Vegetation Works
  - Stormwater Minor Basins
  - Stormwater Sub-catchments
  - Waterbody

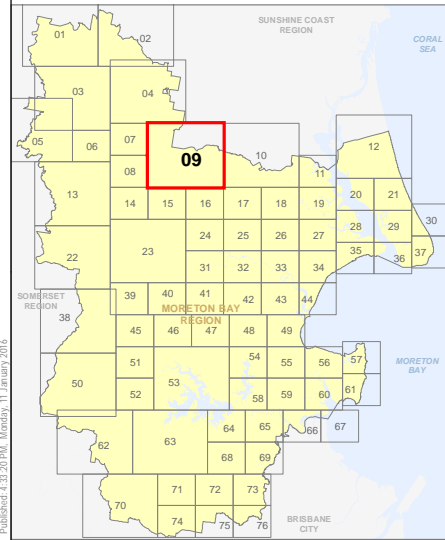
Effective from 1 February 2016



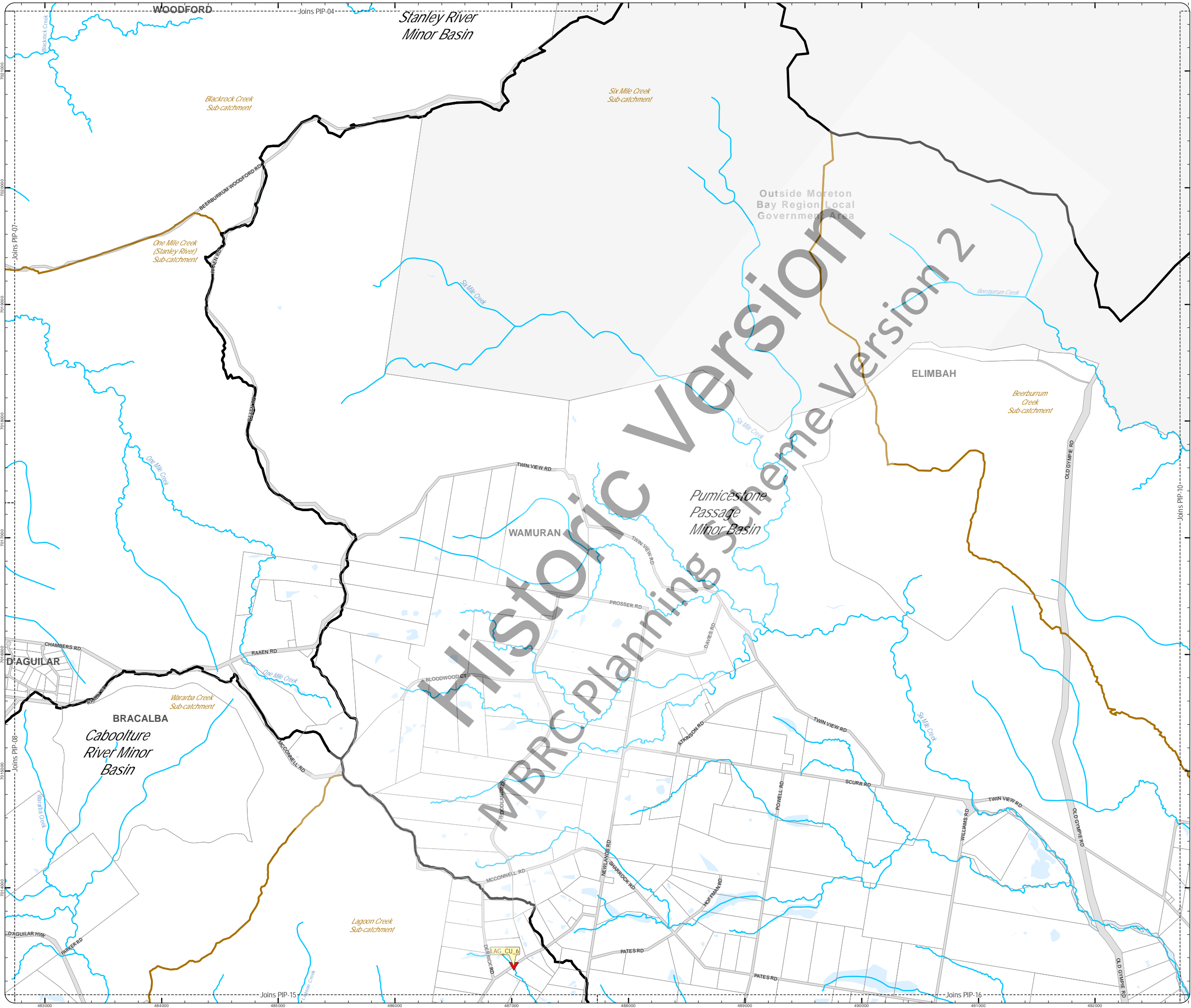
DCDB Version: November 2015  
 Projection: Map Grid of Australia, Zone 56  
 Horizontal Datum: Geocentric Datum of Australia 1994

**DISCLAIMER:** Some of the information shown in this document has been provided to Council from external third parties. Council makes no representation and gives no warranty about the accuracy, reliability, completeness or suitability for any particular purpose of the information. Persons should not rely on the information shown in this document to make any decision with financial or legal implications and should instead rely on their own enquiries. To the full extent that it is able to do so in law, Council disclaims all liability (including liability in negligence) for all costs, losses and damages (including indirect and consequential costs, losses and damages) caused by or arising from anyone using or relying on the information shown in this document for any purpose whatsoever. © Copyright Moreton Bay Regional Council 2016

DCDB (Version Nov 2015) is reproduced with the permission of the State of Queensland



**PIP-9 SW  
PIP Map**



**PRIORITY INFRASTRUCTURE PLAN  
STORMWATER NETWORK**

- Stormwater Quantity**
- Crossing Upgrade
  - Future Detention Basin
  - Bank Stabilisation
  - Future Stormwater Works
  - Property boundaries
- River and Creek Network**
- Rivers
  - Creeks
- Stormwater Quality**
- Constructed Wetlands
  - WSUD Retrofit
  - Priority Re-Vegetation Works
  - Stormwater Minor Basins
  - Stormwater Sub-catchments
  - Waterbody

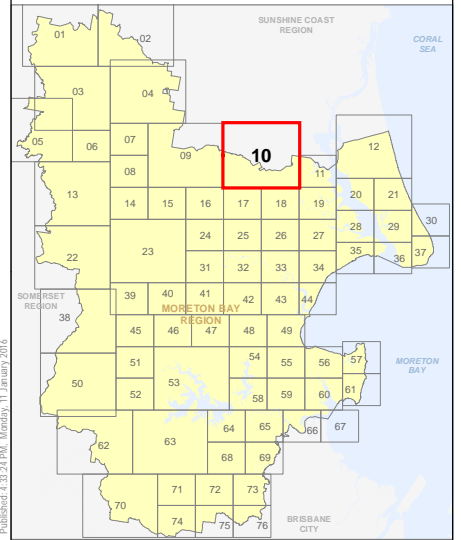
**Effective from 1 February 2016**



SCALE (A3): 1:30,000  
 DCDB Version: November 2015  
 Projection: Map Grid of Australia, Zone 56  
 Horizontal Datum: Geocentric Datum of Australia 1994

**DISCLAIMER:** Some of the information shown in this document has been provided to Council from external third parties. Council makes no representation and gives no warranty about the accuracy, reliability, completeness or suitability for any particular purpose of the information. Persons should not rely on the information shown in this document to make any decision with financial or legal implications and should instead rely on their own enquiries. To the full extent that it is able to do so in law, Council disclaims all liability (including liability in negligence) for all costs, losses and damages (including indirect and consequential costs, losses and damages) caused by or arising from anyone using or relying on the information shown in this document for any purpose whatsoever. © Copyright Moreton Bay Regional Council 2016

DCDB (Version Nov 2015) is reproduced with the permission of the State of Queensland



**PIP-10 SW  
PIP Map**



**PRIORITY INFRASTRUCTURE PLAN  
STORMWATER NETWORK**

- Stormwater Quantity**
- Crossing Upgrade
  - Future Detention Basin
  - Bank Stabilisation
  - Future Stormwater Works
  - Property boundaries
- River and Creek Network**
- Rivers
  - Creeks
- Stormwater Quality**
- Constructed Wetlands
  - WSUD Retrofit
  - Priority Re-Vegetation Works
  - Stormwater Minor Basins
  - Stormwater Sub-catchments
  - Waterbody

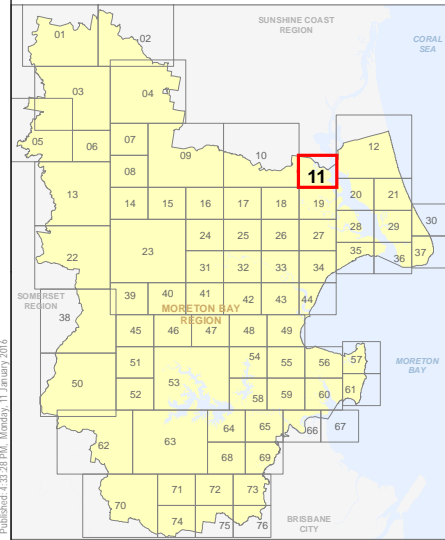
**Effective from 1 February 2016**



SCALE (A3): 1:15,000  
 DCDB Version: November 2015  
 Projection: Map Grid of Australia, Zone 56  
 Horizontal Datum: Geocentric Datum of Australia 1994

**DISCLAIMER:** Some of the information shown in this document has been provided to Council from external third parties. Council makes no representation and gives no warranty about the accuracy, reliability, completeness or suitability for any particular purpose of the information. Persons should not rely on the information shown in this document to make any decision with financial or legal implications and should instead rely on their own enquiries. To the full extent that it is able to do so in law, Council disclaims all liability (including liability in negligence) for all costs, losses and damages (including indirect and consequential costs, losses and damages) caused by or arising from anyone using or relying on the information shown in this document for any purpose whatsoever. © Copyright Moreton Bay Regional Council 2016

DCDB (Version Nov 2015) is reproduced with the permission of the State of Queensland



**PIP-11 SW  
PIP Map**





**PRIORITY INFRASTRUCTURE PLAN  
STORMWATER NETWORK**

- Stormwater Quantity**
- Crossing Upgrade
  - Future Detention Basin
  - Bank Stabilisation
  - Future Stormwater Works
  - Property boundaries
- River and Creek Network**
- Rivers
  - Creeks
- Stormwater Quality**
- Constructed Wetlands
  - WSUD Retrofit
  - Priority Re-Vegetation Works
  - Stormwater Minor Basins
  - Stormwater Sub-catchments
  - Waterbody

**Effective from 1 February 2016**

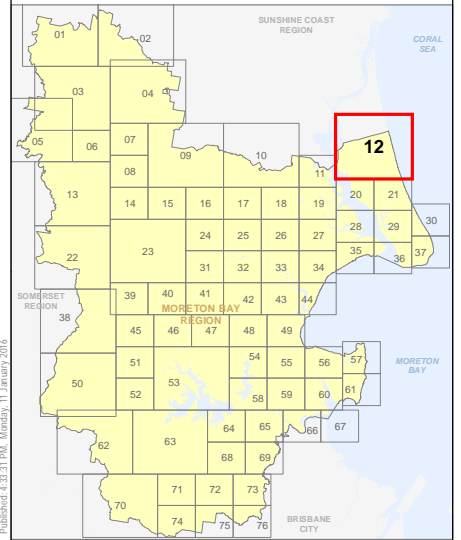
0 400 800 1,200 Metres

SCALE (A3): 1:30,000

DCDB Version: November 2015  
 Projection: Map Grid of Australia, Zone 56  
 Horizontal Datum: Geocentric Datum of Australia 1994

**DISCLAIMER:** Some of the information shown in this document has been provided to Council from external third parties. Council makes no representation and gives no warranty about the accuracy, reliability, completeness or suitability for any particular purpose of the information. Persons should not rely on the information shown in this document to make any decision with financial or legal implications and should instead rely on their own enquiries. To the full extent that it is able to do so in law, Council disclaims all liability (including liability in negligence) for all costs, losses and damages (including indirect and consequential costs, losses and damages) caused by or arising from anyone using or relying on the information shown in this document for any purpose whatsoever.  
 © Copyright Moreton Bay Regional Council 2016

DCDB (Version Nov 2015) is reproduced with the permission of the State of Queensland



**PIP-12 SW  
PIP Map**



**PRIORITY INFRASTRUCTURE PLAN  
STORMWATER NETWORK**

- Stormwater Quantity**
- Crossing Upgrade
  - Future Detention Basin
  - Bank Stabilisation
  - Future Stormwater Works
  - Property boundaries
- River and Creek Network**
- Rivers
  - Creeks
- Stormwater Quality**
- Constructed Wetlands
  - WSUD Retrofit
  - Priority Re-Vegetation Works
  - Stormwater Minor Basins
  - Stormwater Sub-catchments
  - Waterbody

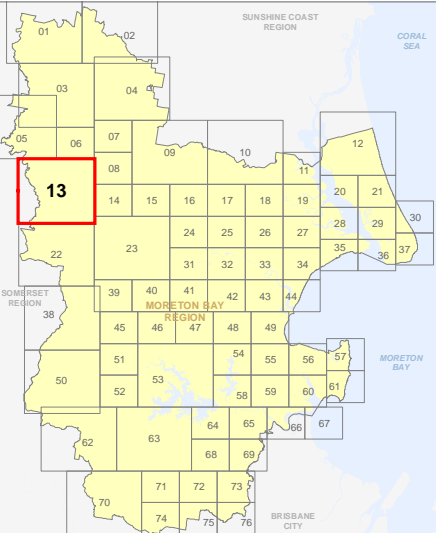
**Effective from 1 February 2016**

0 400 800 1,200 Metres

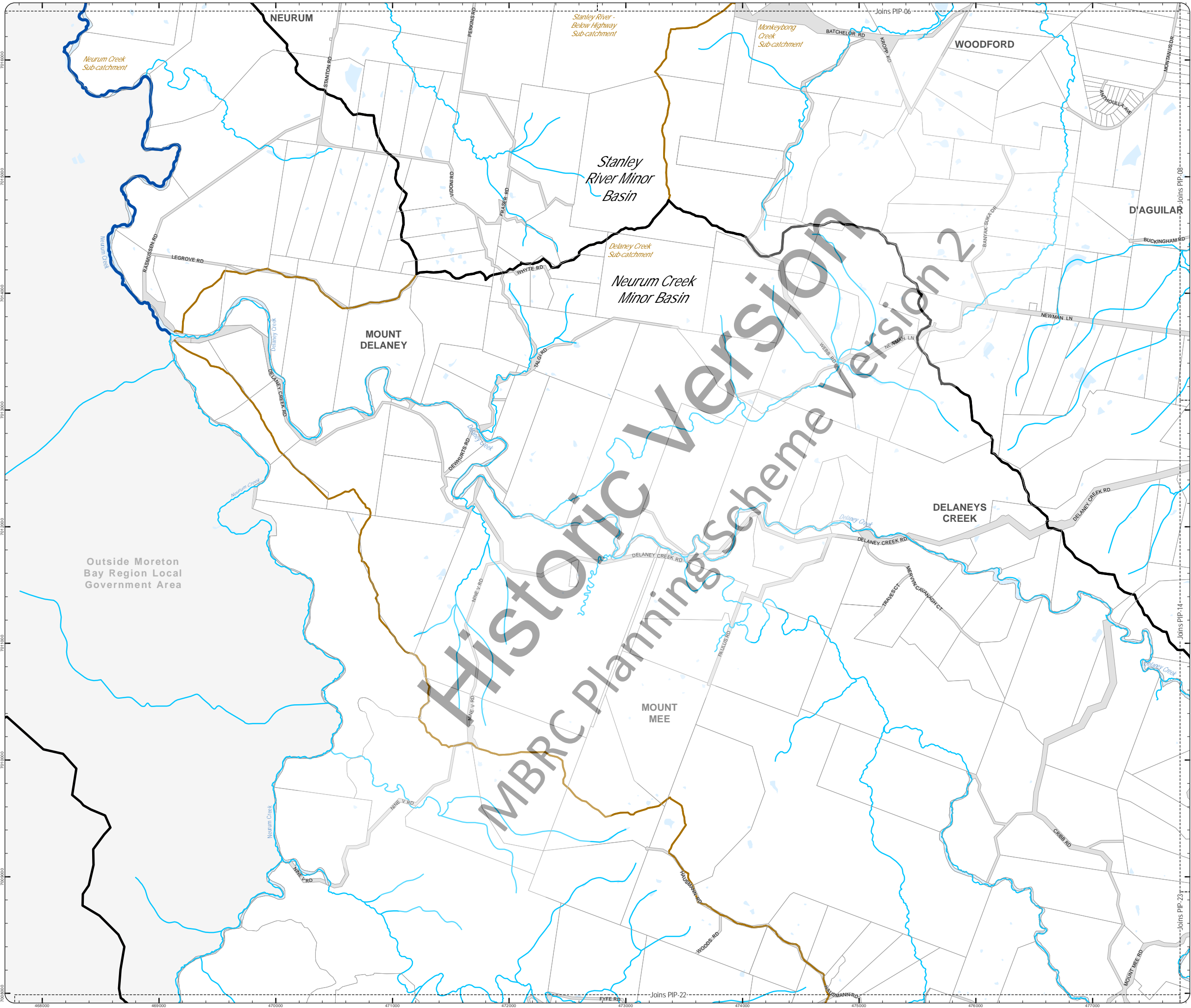
SCALE (A3): 1:30,000  
 DCDB Version: November 2015  
 Projection: Map Grid of Australia, Zone 56  
 Horizontal Datum: Geocentric Datum of Australia 1994

**DISCLAIMER:** Some of the information shown in this document has been provided to Council from external third parties. Council makes no representation and gives no warranty about the accuracy, reliability, completeness or suitability for any particular purpose of the information. Persons should not rely on the information shown in this document to make any decision with financial or legal implications and should instead rely on their own enquiries. To the full extent that it is able to do so in law, Council disclaims all liability (including liability in negligence) for all costs, losses and damages (including indirect and consequential costs, losses and damages) caused by or arising from anyone using or relying on the information shown in this document for any purpose whatsoever. © Copyright Moreton Bay Regional Council 2016

DCDB (Version Nov 2015) is reproduced with the permission of the State of Queensland



**PIP-13 SW  
PIP Map**



- Stormwater Quantity**
- Crossing Upgrade
  - Future Detention Basin
  - Bank Stabilisation
  - Future Stormwater Works
  - Property boundaries
- River and Creek Network**
- Rivers
  - Creeks
- Stormwater Quality**
- Constructed Wetlands
  - WSUD Retrofit
  - Priority Re-Vegetation Works
  - Stormwater Minor Basins
  - Stormwater Sub-catchments
  - Waterbody

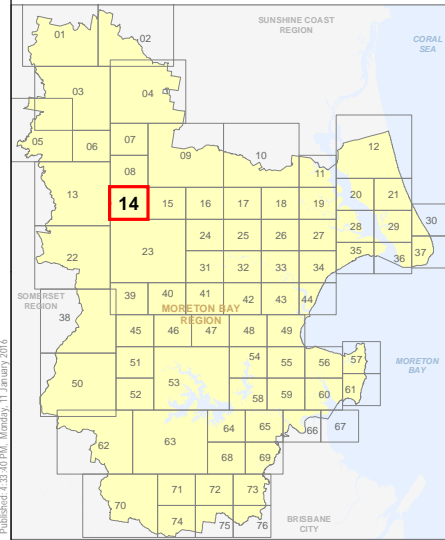
**Effective from 1 February 2016**



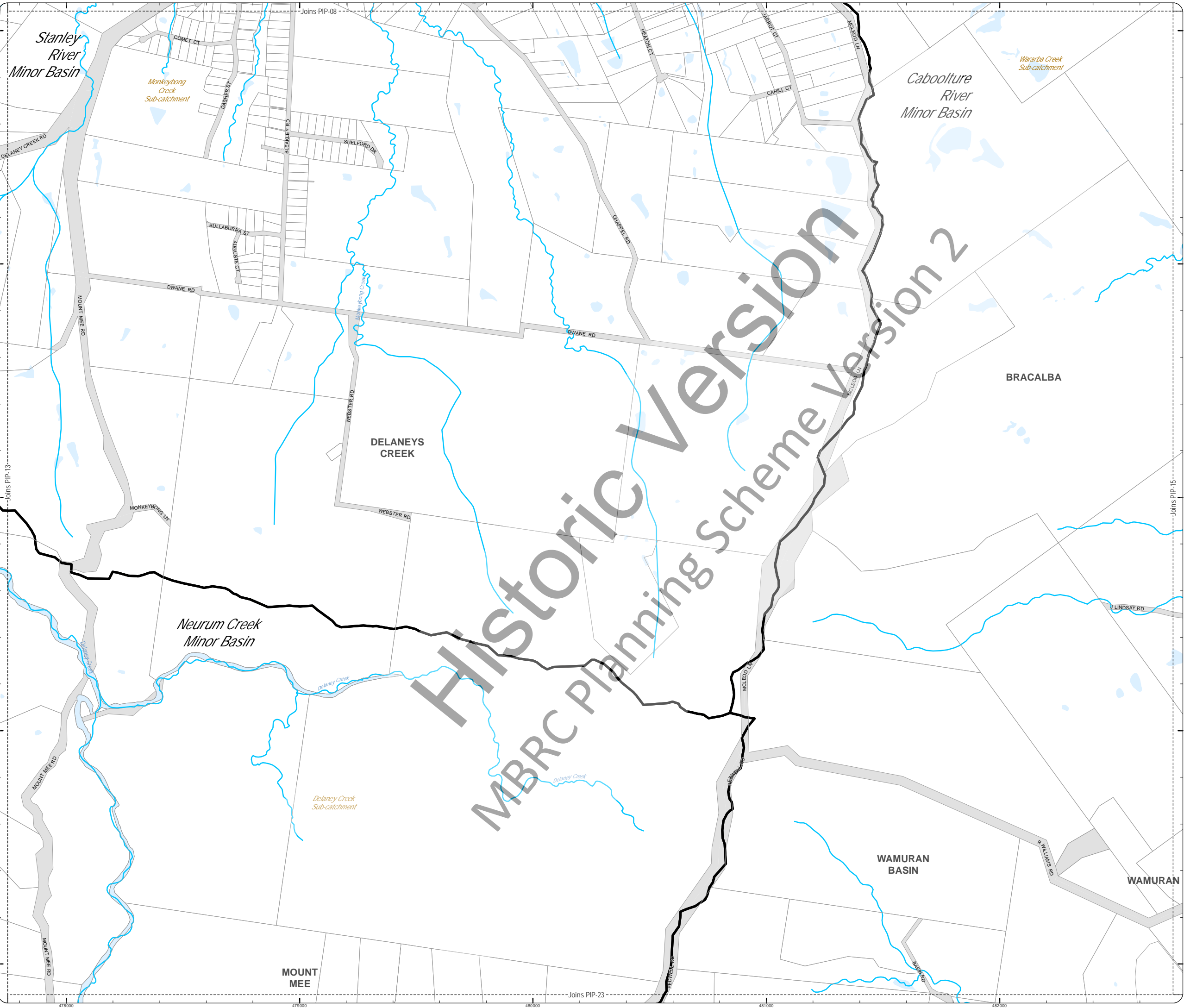
DCDB Version: November 2015  
 Projection: Map Grid of Australia, Zone 56  
 Horizontal Datum: Geocentric Datum of Australia 1994

DISCLAIMER: Some of the information shown in this document has been provided to Council from external third parties. Council makes no representation and gives no warranty about the accuracy, reliability, completeness or suitability for any particular purpose of the information. Persons should not rely on the information shown in this document to make any decision with financial or legal implications and should instead rely on their own enquiries. To the full extent that it is able to do so in law, Council disclaims all liability (including liability in negligence) for all costs, losses and damages (including indirect and consequential costs, losses and damages) caused by or arising from anyone using or relying on the information shown in this document for any purpose whatsoever. © Copyright Moreton Bay Regional Council 2016

DCDB (Version Nov 2015) is reproduced with the permission of the State of Queensland



**PIP-14 SW  
PIP Map**





**PRIORITY INFRASTRUCTURE PLAN  
STORMWATER NETWORK**

- Stormwater Quantity**
- Crossing Upgrade
  - Future Detention Basin
  - Bank Stabilisation
  - Future Stormwater Works
  - Property boundaries
- River and Creek Network**
- Rivers
  - Creeks
- Stormwater Quality**
- Constructed Wetlands
  - WSUD Retrofit
  - Priority Re-Vegetation Works
  - Stormwater Minor Basins
  - Stormwater Sub-catchments
  - Waterbody

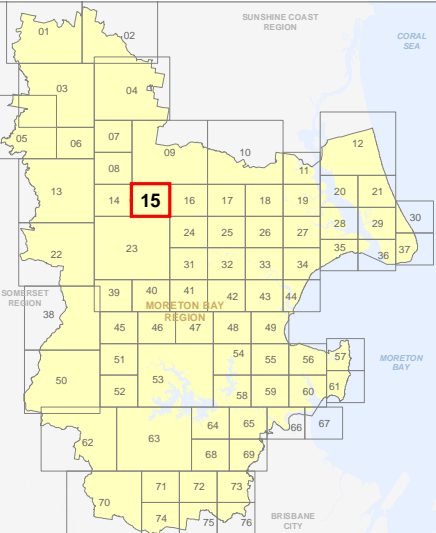
Effective from 1 February 2016

0 200 400 600 Metres

SCALE (A3): 1:15,000  
DCDB Version: November 2015  
Projection: Map Grid of Australia, Zone 56  
Horizontal Datum: Geocentric Datum of Australia 1994

DISCLAIMER: Some of the information shown in this document has been provided to Council from external third parties. Council makes no representation and gives no warranty about the accuracy, reliability, completeness or suitability for any particular purpose of the information. Persons should not rely on the information shown in this document to make any decision with financial or legal implications and should instead rely on their own enquiries. To the full extent that it is able to do so in law, Council disclaims all liability (including liability in negligence) for all costs, losses and damages (including indirect and consequential costs, losses and damages) caused by or arising from anyone using or relying on the information shown in this document for any purpose whatsoever. © Copyright Moreton Bay Regional Council 2016

DCDB (Version Nov 2015) is reproduced with the permission of the State of Queensland



**PIP-15 SW  
PIP Map**

Historic Version  
MBRC planning scheme Version 2



**PRIORITY INFRASTRUCTURE PLAN  
STORMWATER NETWORK**

- Stormwater Quantity**
- Crossing Upgrade
  - Future Detention Basin
  - Bank Stabilisation
  - Future Stormwater Works
  - Property boundaries
- River and Creek Network**
- Rivers
  - Creeks
- Stormwater Quality**
- Constructed Wetlands
  - WSUD Retrofit
  - Priority Re-Vegetation Works
  - Stormwater Minor Basins
  - Stormwater Sub-catchments
  - Waterbody

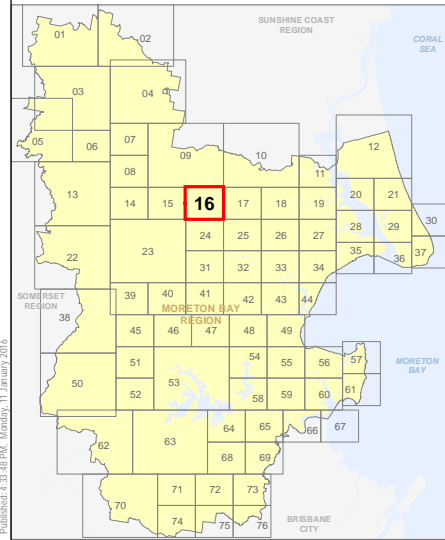
Effective from 1 February 2016



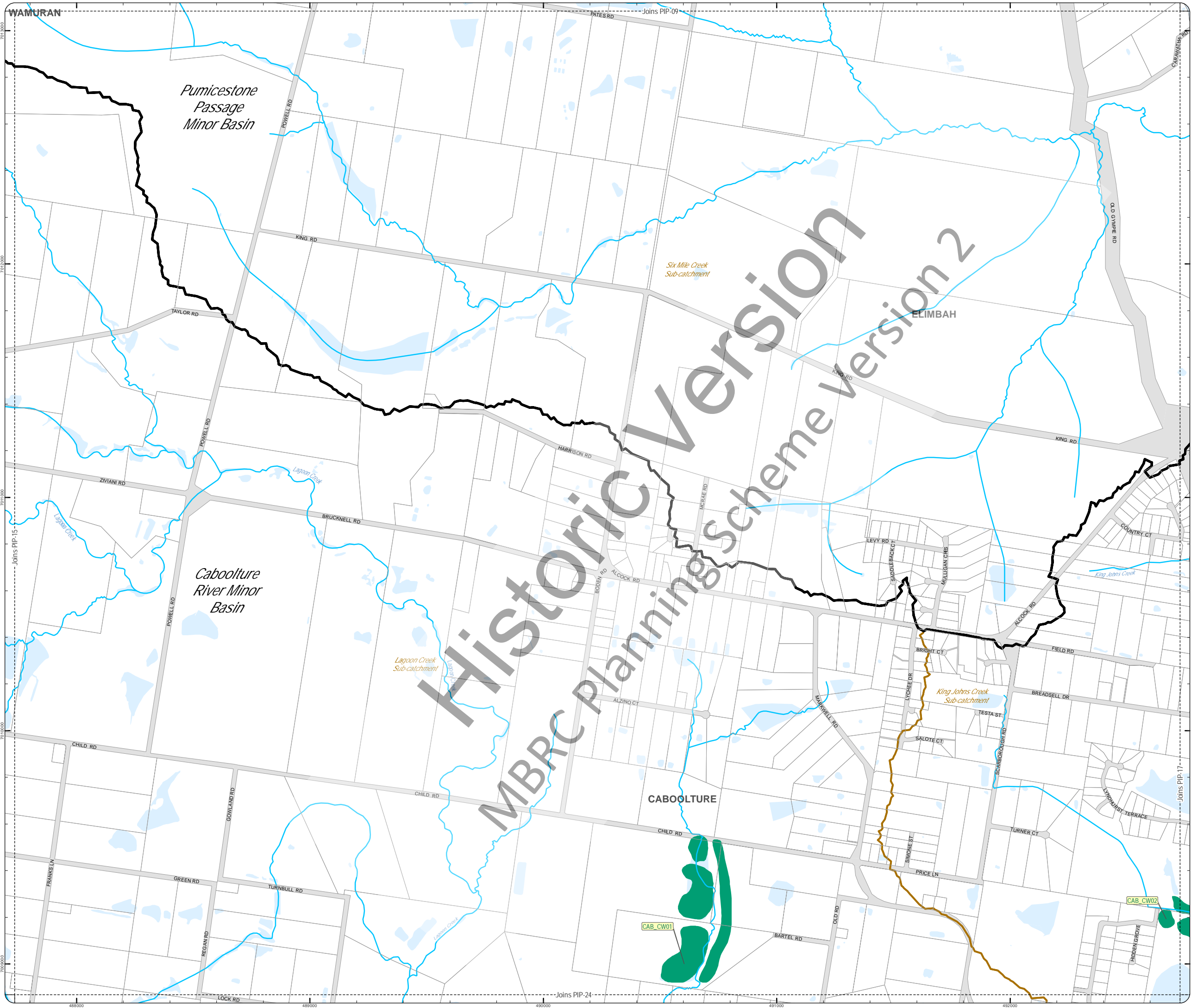
DCDB Version: November 2015  
 Projection: Map Grid of Australia, Zone 56  
 Horizontal Datum: Geocentric Datum of Australia 1994

**DISCLAIMER:** Some of the information shown in this document has been provided to Council from external third parties. Council makes no representation and gives no warranty about the accuracy, reliability, completeness or suitability for any particular purpose of the information. Persons should not rely on the information shown in this document to make any decision with financial or legal implications and should instead rely on their own enquiries. To the full extent that it is able to do so in law, Council disclaims all liability (including liability in negligence) for all costs, losses and damages (including indirect and consequential costs, losses and damages) caused by or arising from anyone using or relying on the information shown in this document for any purpose whatsoever.  
 © Copyright Moreton Bay Regional Council 2016

DCDB (Version Nov 2015) is reproduced with the permission of the State of Queensland



**PIP-16 SW  
PIP Map**





**PRIORITY INFRASTRUCTURE PLAN  
STORMWATER NETWORK**

- Stormwater Quantity**
- Crossing Upgrade
  - Future Detention Basin
  - Bank Stabilisation
  - Future Stormwater Works
  - Property boundaries
- River and Creek Network**
- Rivers
  - Creeks
- Stormwater Quality**
- Constructed Wetlands
  - WSUD Retrofit
  - Priority Re-Vegetation Works
  - Stormwater Minor Basins
  - Stormwater Sub-catchments
  - Waterbody

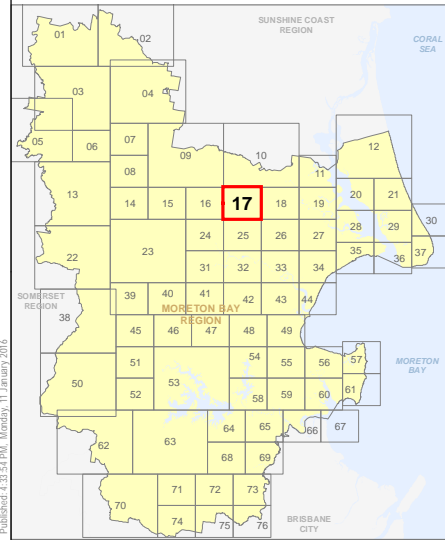
Effective from 1 February 2016



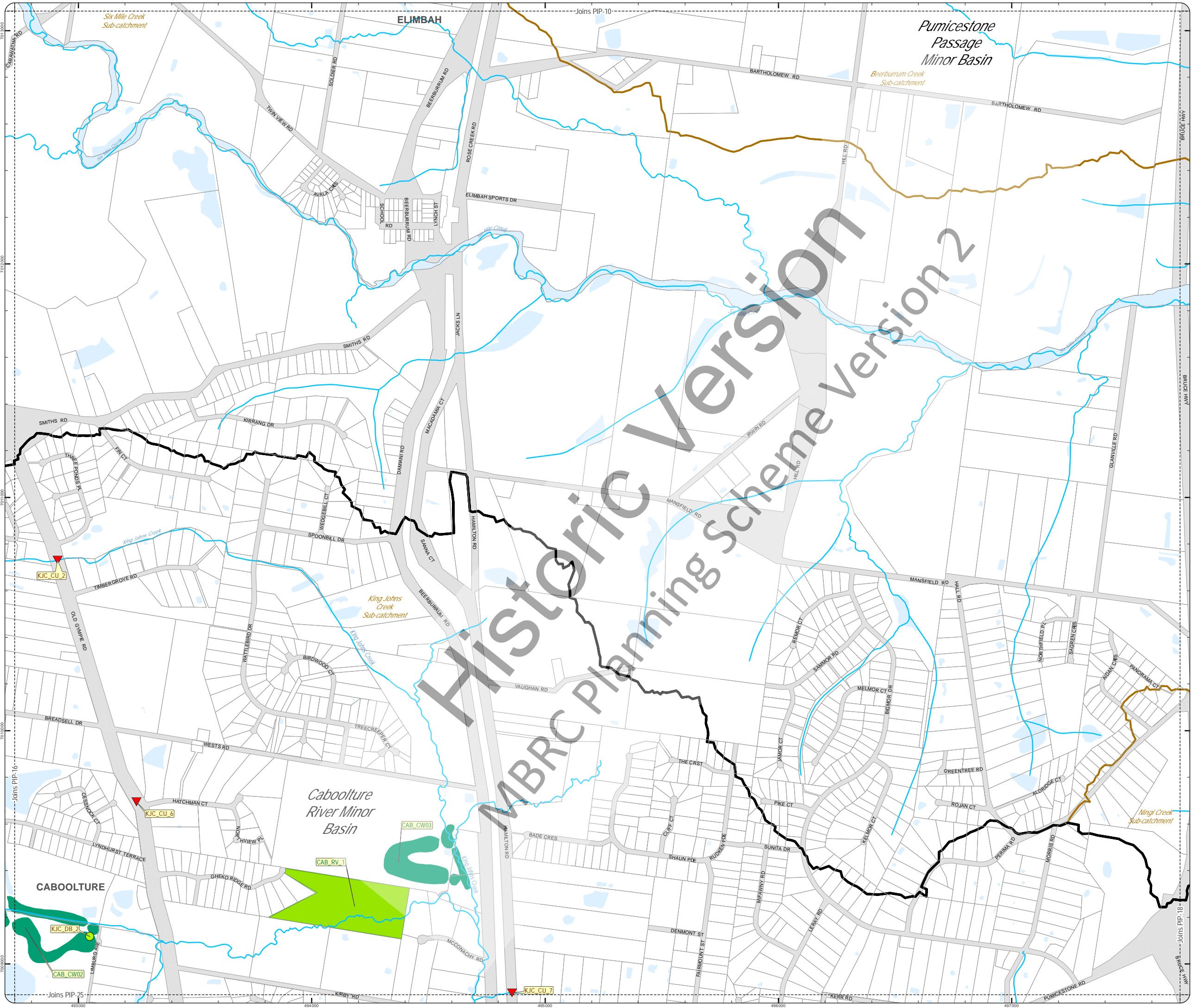
DCDB Version: November 2015  
 Projection: Map Grid of Australia, Zone 56  
 Horizontal Datum: Geocentric Datum of Australia 1994

**DISCLAIMER:** Some of the information shown in this document has been provided to Council from external third parties. Council makes no representation and gives no warranty about the accuracy, reliability, completeness or suitability for any particular purpose of the information. Persons should not rely on the information shown in this document to make any decision with financial or legal implications and should instead rely on their own enquiries. To the full extent that it is able to do so in law, Council disclaims all liability (including liability in negligence) for all costs, losses and damages (including indirect and consequential costs, losses and damages) caused by or arising from anyone using or relying on the information shown in this document for any purpose whatsoever. © Copyright Moreton Bay Regional Council 2016

DCDB (Version Nov 2015) is reproduced with the permission of the State of Queensland



PIP-17 SW  
PIP Map



**PRIORITY INFRASTRUCTURE PLAN  
STORMWATER NETWORK**

- Stormwater Quantity**
- Crossing Upgrade
  - Future Detention Basin
  - Bank Stabilisation
  - Future Stormwater Works
  - Property boundaries
- River and Creek Network**
- Rivers
  - Creeks
- Stormwater Quality**
- Constructed Wetlands
  - WSUD Retrofit
  - Priority Re-Vegetation Works
  - Stormwater Minor Basins
  - Stormwater Sub-catchments
  - Waterbody

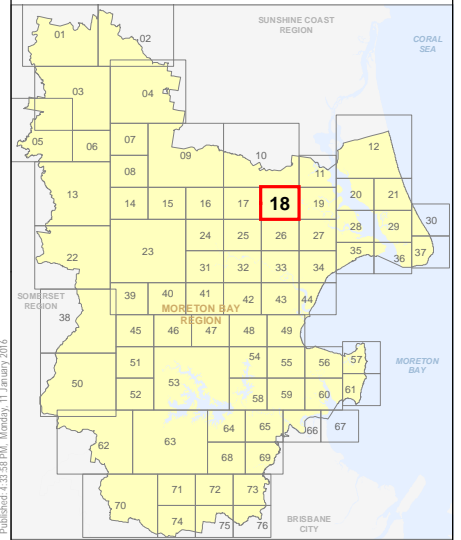
Effective from 1 February 2016



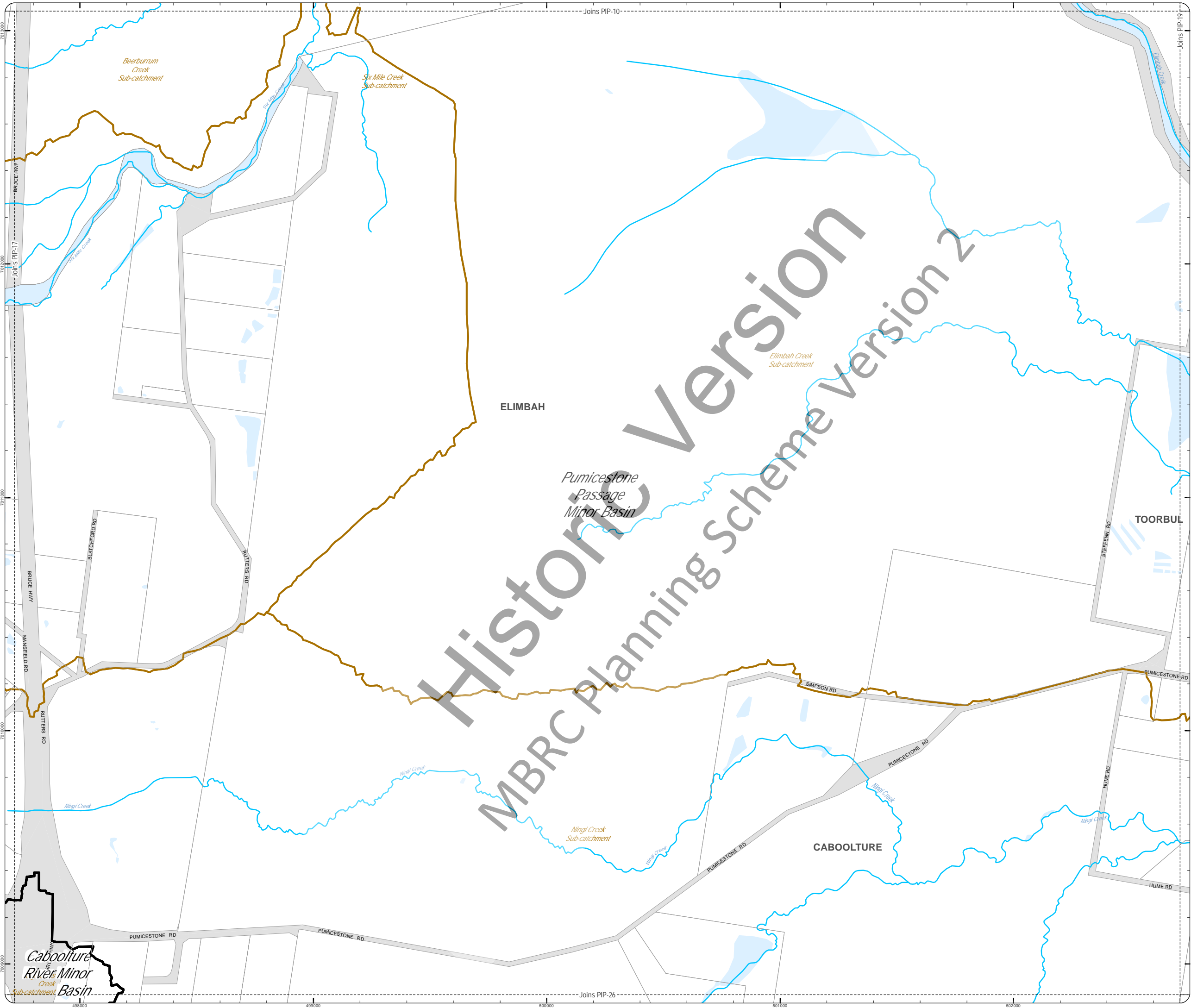
SCALE (A3): 1:15,000  
 DCDB Version: November 2015  
 Projection: Map Grid of Australia, Zone 56  
 Horizontal Datum: Geocentric Datum of Australia 1994

**DISCLAIMER:** Some of the information shown in this document has been provided to Council from external third parties. Council makes no representation and gives no warranty about the accuracy, reliability, completeness or suitability for any particular purpose of the information. Persons should not rely on the information shown in this document to make any decision with financial or legal implications and should instead rely on their own enquiries. To the full extent that it is able to do so in law, Council disclaims all liability (including liability in negligence) for all costs, losses and damages (including indirect and consequential costs, losses and damages) caused by or arising from anyone using or relying on the information shown in this document for any purpose whatsoever.  
 © Copyright Moreton Bay Regional Council 2016

DCDB (Version Nov 2015) is reproduced with the permission of the State of Queensland



**PIP-18 SW  
PIP Map**







**PRIORITY INFRASTRUCTURE PLAN  
STORMWATER NETWORK**

- Stormwater Quantity**
- Crossing Upgrade
  - Future Detention Basin
  - Bank Stabilisation
  - Future Stormwater Works
  - Property boundaries
- River and Creek Network**
- Rivers
  - Creeks
- Stormwater Quality**
- Constructed Wetlands
  - WSUD Retrofit
  - Priority Re-Vegetation Works
  - Stormwater Minor Basins
  - Stormwater Sub-catchments
  - Waterbody

**Effective from 1 February 2016**

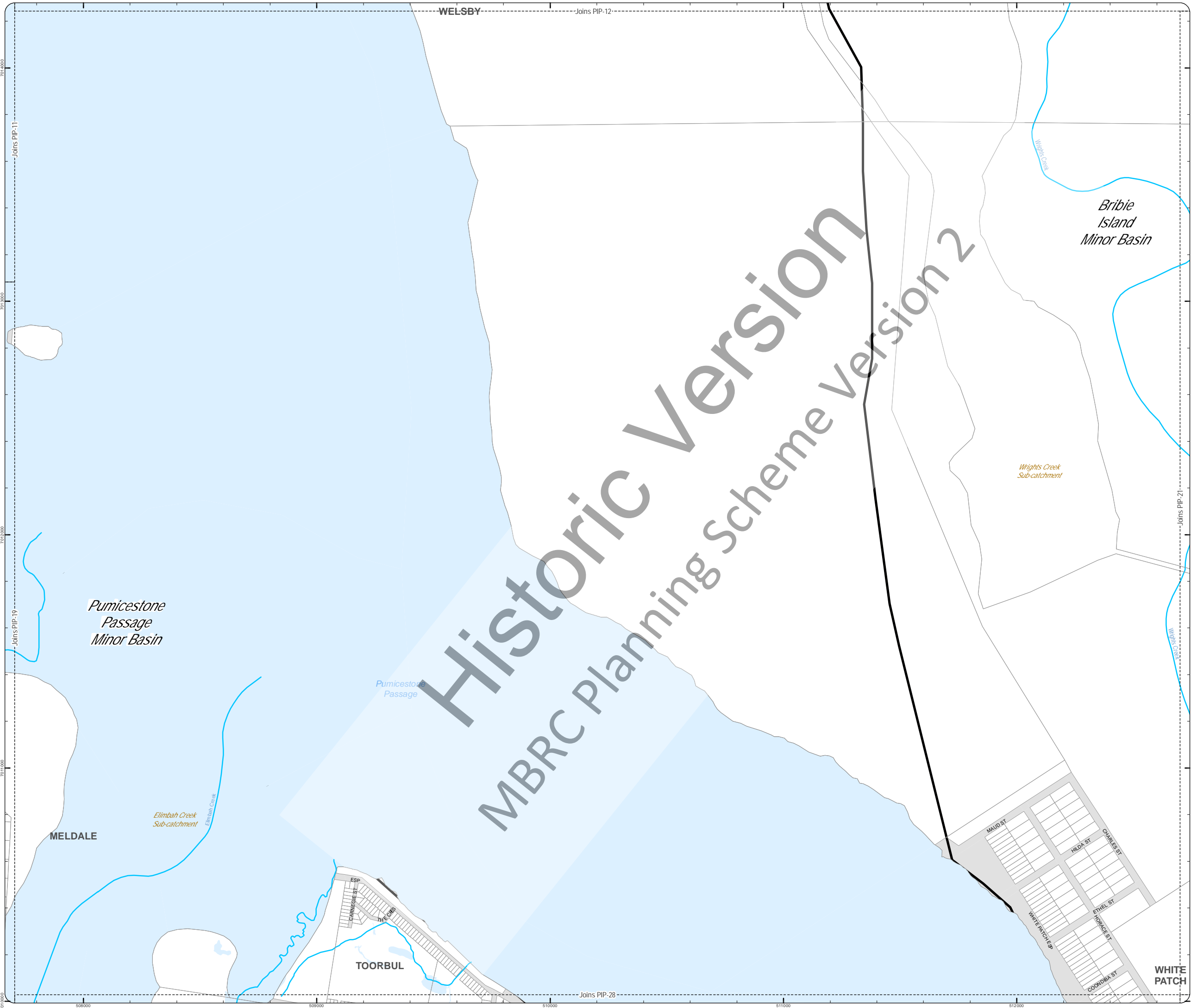
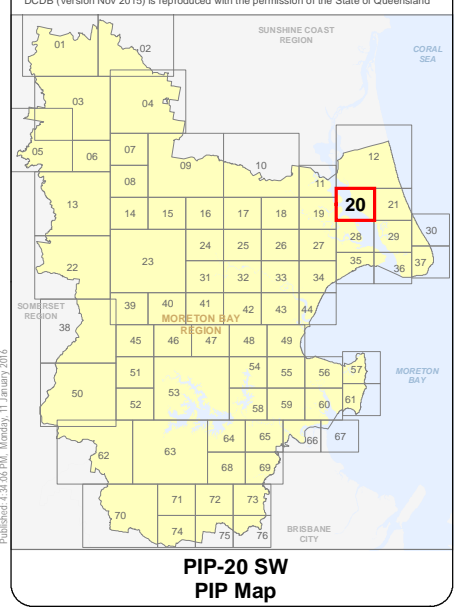
0 200 400 600 Metres

SCALE (A3): 1:15,000

DCDB Version: November 2015  
Projection: Map Grid of Australia, Zone 56  
Horizontal Datum: Geocentric Datum of Australia 1994

**DISCLAIMER:** Some of the information shown in this document has been provided to Council from external third parties. Council makes no representation and gives no warranty about the accuracy, reliability, completeness or suitability for any particular purpose of the information. Persons should not rely on the information shown in this document to make any decision with financial or legal implications and should instead rely on their own enquiries. To the full extent that it is able to do so in law, Council disclaims all liability (including liability in negligence) for all costs, losses and damages (including indirect and consequential costs, losses and damages) caused by or arising from anyone using or relying on the information shown in this document for any purpose whatsoever. © Copyright Moreton Bay Regional Council 2016

DCDB (Version Nov 2015) is reproduced with the permission of the State of Queensland





**PRIORITY INFRASTRUCTURE PLAN  
STORMWATER NETWORK**

- Stormwater Quantity**
- Crossing Upgrade
  - Future Detention Basin
  - Bank Stabilisation
  - Future Stormwater Works
  - Property boundaries
- River and Creek Network**
- Rivers
  - Creeks
- Stormwater Quality**
- Constructed Wetlands
  - WSUD Retrofit
  - Priority Re-Vegetation Works
  - Stormwater Minor Basins
  - Stormwater Sub-catchments
  - Waterbody

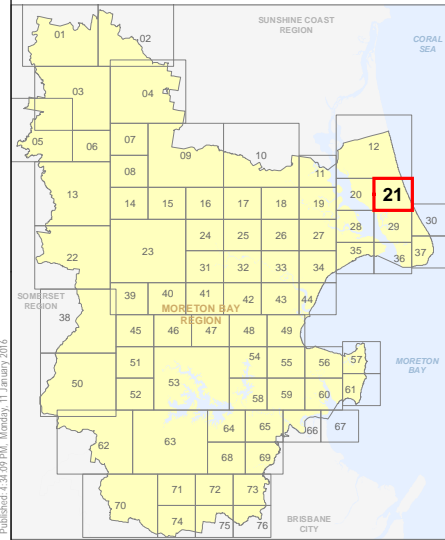
**Effective from 1 February 2016**



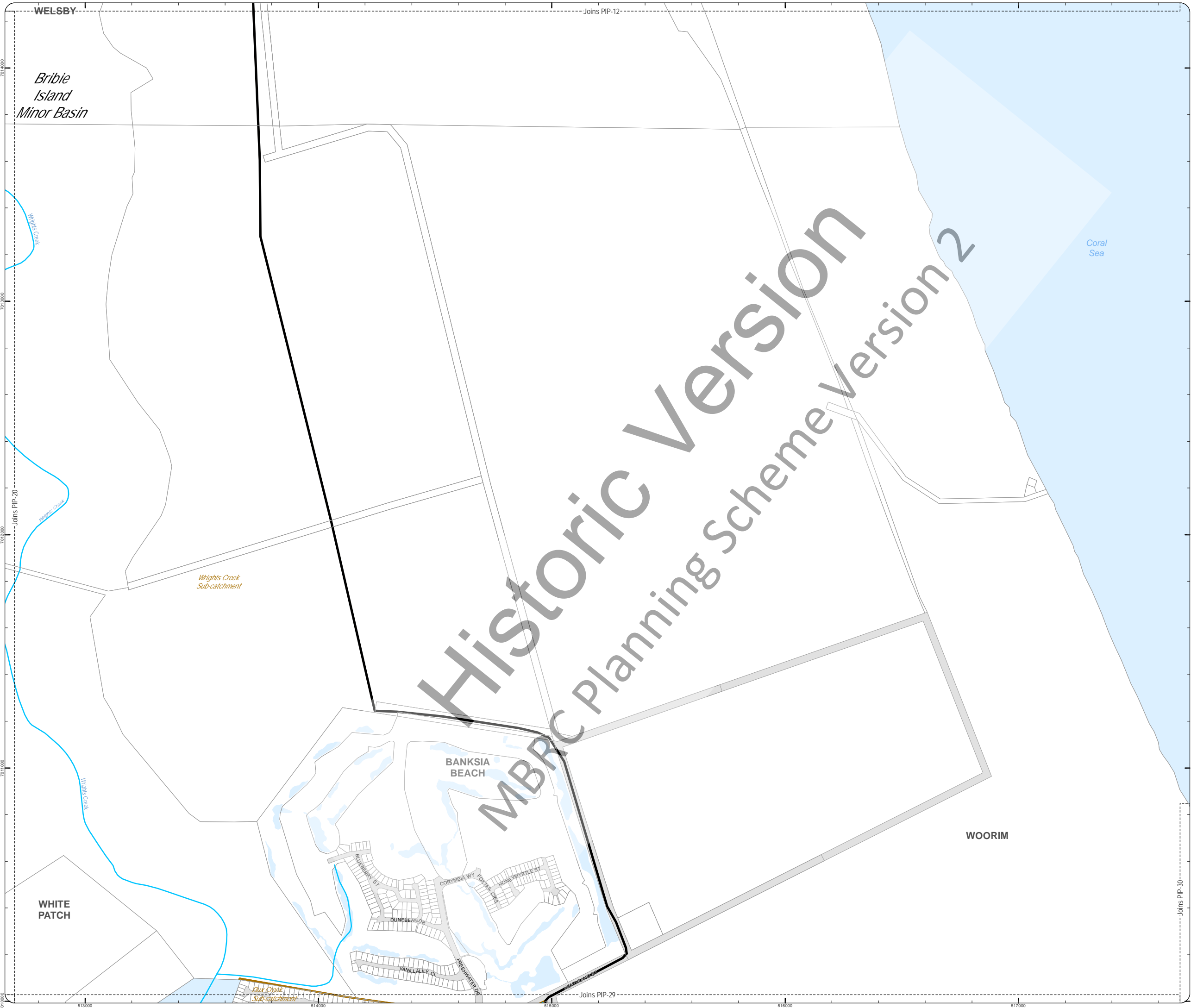
SCALE (A3): 1:15,000  
 DCDB Version: November 2015  
 Projection: Map Grid of Australia, Zone 56  
 Horizontal Datum: Geocentric Datum of Australia 1994

**DISCLAIMER:** Some of the information shown in this document has been provided to Council from external third parties. Council makes no representation and gives no warranty about the accuracy, reliability, completeness or suitability for any particular purpose of the information. Persons should not rely on the information shown in this document to make any decision with financial or legal implications and should instead rely on their own enquiries. To the full extent that it is able to do so in law, Council disclaims all liability (including liability in negligence) for all costs, losses and damages (including indirect and consequential costs, losses and damages) caused by or arising from anyone using or relying on the information shown in this document for any purpose whatsoever. © Copyright Moreton Bay Regional Council 2016

DCDB (Version Nov 2015) is reproduced with the permission of the State of Queensland



**PIP-21 SW  
PIP Map**







**PRIORITY INFRASTRUCTURE PLAN  
STORMWATER NETWORK**

- Stormwater Quantity**
- Crossing Upgrade
  - Future Detention Basin
  - Bank Stabilisation
  - Future Stormwater Works
  - Property boundaries
- River and Creek Network**
- Rivers
  - Creeks
- Stormwater Quality**
- Constructed Wetlands
  - WSUD Retrofit
  - Priority Re-Vegetation Works
  - Stormwater Minor Basins
  - Stormwater Sub-catchments
  - Waterbody

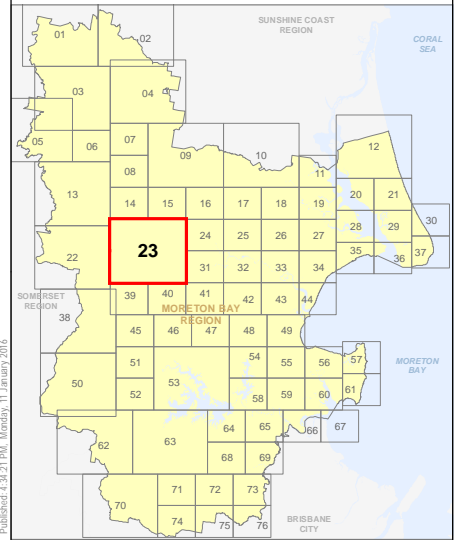
**Effective from 1 February 2016**



DCDB Version: November 2015  
 Projection: Map Grid of Australia, Zone 56  
 Horizontal Datum: Geocentric Datum of Australia 1994

**DISCLAIMER:** Some of the information shown in this document has been provided to Council from external third parties. Council makes no representation and gives no warranty about the accuracy, reliability, completeness or suitability for any particular purpose of the information. Persons should not rely on the information shown in this document to make any decision with financial or legal implications and should instead rely on their own enquiries. To the full extent that it is able to do so in law, Council disclaims all liability (including liability in negligence) for all costs, losses and damages (including indirect and consequential costs, losses and damages) caused by or arising from anyone using or relying on the information shown in this document for any purpose whatsoever. © Copyright Moreton Bay Regional Council 2016

DCDB (Version Nov 2015) is reproduced with the permission of the State of Queensland



**PIP-23 SW  
PIP Map**





**PRIORITY INFRASTRUCTURE PLAN  
STORMWATER NETWORK**

- Stormwater Quantity**
- Crossing Upgrade
  - Future Detention Basin
  - Bank Stabilisation
  - Future Stormwater Works
  - Property boundaries
- River and Creek Network**
- Rivers
  - Creeks
- Stormwater Quality**
- Constructed Wetlands
  - WSUD Retrofit
  - Priority Re-Vegetation Works
  - Stormwater Minor Basins
  - Stormwater Sub-catchments
  - Waterbody

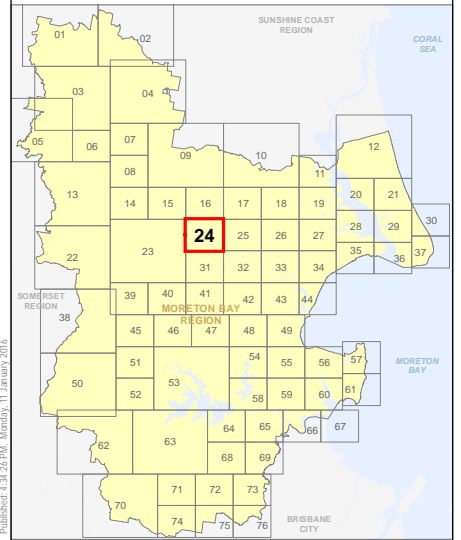
**Effective from 1 February 2016**



DCDB Version: November 2015  
 Projection: Map Grid of Australia, Zone 56  
 Horizontal Datum: Geocentric Datum of Australia 1994

**DISCLAIMER:** Some of the information shown in this document has been provided to Council from external third parties. Council makes no representation and gives no warranty about the accuracy, reliability, completeness or suitability for any particular purpose of the information. Persons should not rely on the information shown in this document to make any decision with financial or legal implications and should instead rely on their own enquiries. To the full extent that it is able to do so in law, Council disclaims all liability (including liability in negligence) for all costs, losses and damages (including indirect and consequential costs, losses and damages) caused by or arising from anyone using or relying on the information shown in this document for any purpose whatsoever. © Copyright Moreton Bay Regional Council 2016

DCDB (Version Nov 2015) is reproduced with the permission of the State of Queensland





**PRIORITY INFRASTRUCTURE PLAN  
STORMWATER NETWORK**

- Stormwater Quantity**
- Crossing Upgrade
  - Future Detention Basin
  - Bank Stabilisation
  - Future Stormwater Works
  - Property boundaries
- River and Creek Network**
- Rivers
  - Creeks
- Stormwater Quality**
- Constructed Wetlands
  - WSUD Retrofit
  - Priority Re-Vegetation Works
  - Stormwater Minor Basins
  - Stormwater Sub-catchments
  - Waterbody

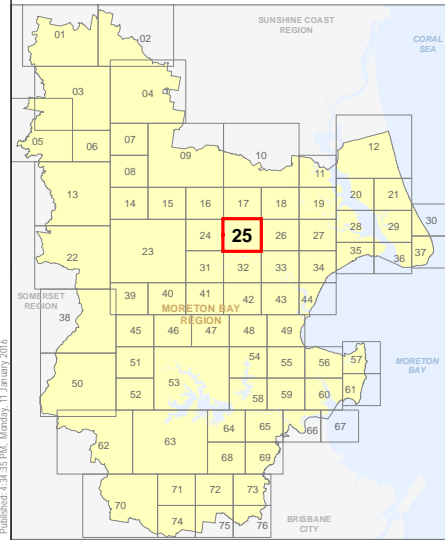
Effective from 1 February 2016



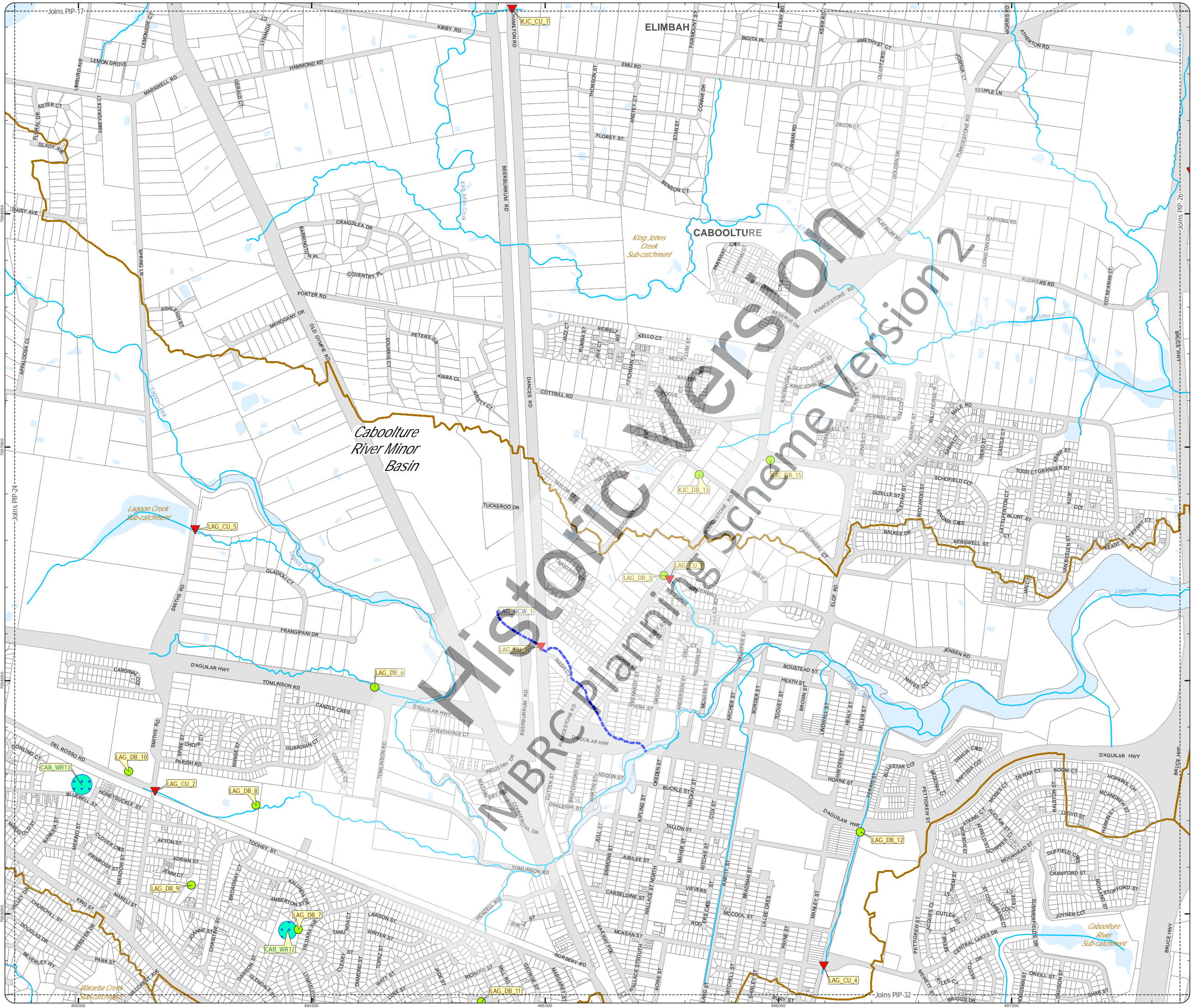
DCDB Version: November 2015  
 Projection: Map Grid of Australia, Zone 56  
 Horizontal Datum: Geocentric Datum of Australia 1994

**DISCLAIMER:** Some of the information shown in this document has been provided to Council from external third parties. Council makes no representation and gives no warranty about the accuracy, reliability, completeness or suitability for any particular purpose of the information. Persons should not rely on the information shown in this document to make any decision with financial or legal implications and should instead rely on their own enquiries. To the full extent that it is able to do so in law, Council disclaims all liability (including liability in negligence) for all costs, losses and damages (including indirect and consequential costs, losses and damages) caused by or arising from anyone using or relying on the information shown in this document for any purpose whatsoever.  
 © Copyright Moreton Bay Regional Council 2016

DCDB (Version Nov 2015) is reproduced with the permission of the State of Queensland



PIP-25 SW  
PIP Map









**PRIORITY INFRASTRUCTURE PLAN  
STORMWATER NETWORK**

- Stormwater Quantity**
- Crossing Upgrade
  - Future Detention Basin
  - Bank Stabilisation
  - Future Stormwater Works
  - Property boundaries
- River and Creek Network**
- Rivers
  - Creeks
- Stormwater Quality**
- Constructed Wetlands
  - WSUD Retrofit
  - Priority Re-Vegetation Works
  - Stormwater Minor Basins
  - Stormwater Sub-catchments
  - Waterbody

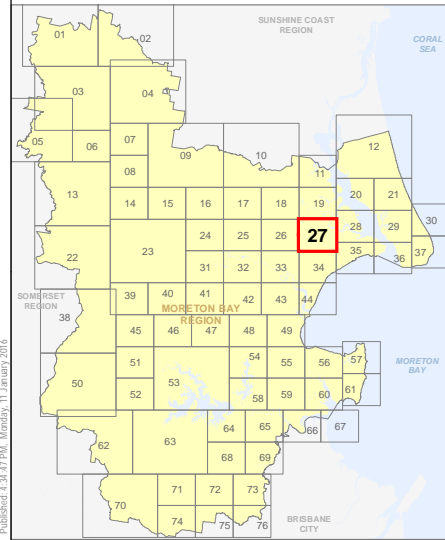
**Effective from 1 February 2016**



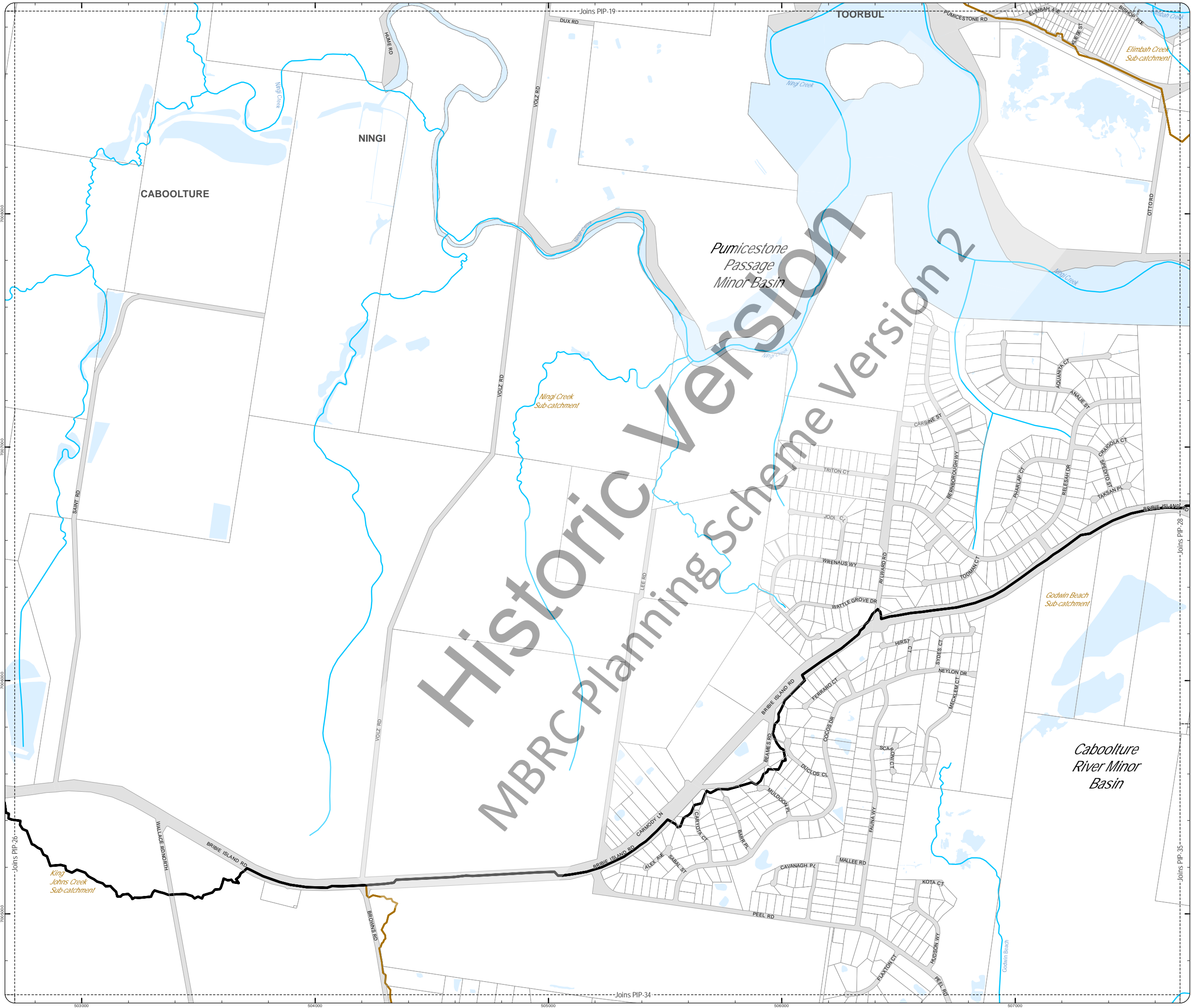
DCDB Version: November 2015  
 Projection: Map Grid of Australia, Zone 56  
 Horizontal Datum: Geocentric Datum of Australia 1994

DISCLAIMER: Some of the information shown in this document has been provided to Council from external third parties. Council makes no representation and gives no warranty about the accuracy, reliability, completeness or suitability for any particular purpose of the information. Persons should not rely on the information shown in this document to make any decision with financial or legal implications and should instead rely on their own enquiries. To the full extent that it is able to do so in law, Council disclaims all liability (including liability in negligence) for all costs, losses and damages (including indirect and consequential costs, losses and damages) caused by or arising from anyone using or relying on the information shown in this document for any purpose whatsoever. © Copyright Moreton Bay Regional Council 2016

DCDB (Version Nov 2015) is reproduced with the permission of the State of Queensland



**PIP-27 SW  
PIP Map**



**PRIORITY INFRASTRUCTURE PLAN  
STORMWATER NETWORK**

- Stormwater Quantity**
- Crossing Upgrade
  - Future Detention Basin
  - Bank Stabilisation
  - Future Stormwater Works
  - Property boundaries
- River and Creek Network**
- Rivers
  - Creeks
- Stormwater Quality**
- Constructed Wetlands
  - WSUD Retrofit
  - Priority Re-Vegetation Works
  - Stormwater Minor Basins
  - Stormwater Sub-catchments
  - Waterbody

**Effective from 1 February 2016**

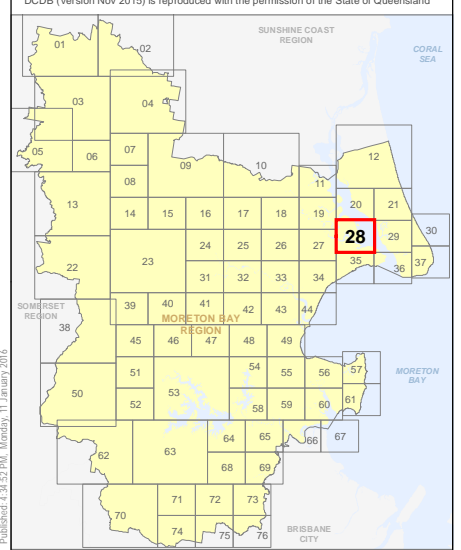
0 200 400 600 Metres

SCALE (A3): 1:15,000

DCDB Version: November 2015  
Projection: Map Grid of Australia, Zone 56  
Horizontal Datum: Geocentric Datum of Australia 1994

DISCLAIMER: Some of the information shown in this document has been provided to Council from external third parties. Council makes no representation and gives no warranty about the accuracy, reliability, completeness or suitability for any particular purpose of the information. Persons should not rely on the information shown in this document to make any decision with financial or legal implications and should instead rely on their own enquiries. To the full extent that it is able to do so in law, Council disclaims all liability (including liability in negligence) for all costs, losses and damages (including indirect and consequential costs, losses and damages) caused by or arising from anyone using or relying on the information shown in this document for any purpose whatsoever. © Copyright Moreton Bay Regional Council 2016

DCDB (Version Nov 2015) is reproduced with the permission of the State of Queensland



**PIP-28 SW  
PIP Map**



Historic Version  
MBRC Planning Scheme Version 2



**PRIORITY INFRASTRUCTURE PLAN  
STORMWATER NETWORK**

- Stormwater Quantity**
- Crossing Upgrade
  - Future Detention Basin
  - Bank Stabilisation
  - Future Stormwater Works
  - Property boundaries
- River and Creek Network**
- Rivers
  - Creeks
- Stormwater Quality**
- Constructed Wetlands
  - WSUD Retrofit
  - Priority Re-Vegetation Works
  - Stormwater Minor Basins
  - Stormwater Sub-catchments
  - Waterbody

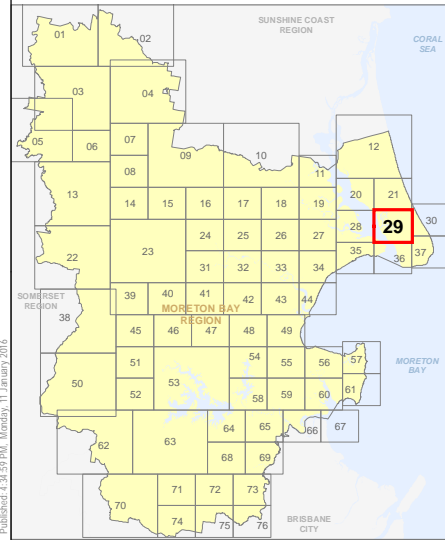
Effective from 1 February 2016



DCDB Version: November 2015  
 Projection: Map Grid of Australia, Zone 56  
 Horizontal Datum: Geocentric Datum of Australia 1994

**DISCLAIMER:** Some of the information shown in this document has been provided to Council from external third parties. Council makes no representation and gives no warranty about the accuracy, reliability, completeness or suitability for any particular purpose of the information. Persons should not rely on the information shown in this document to make any decision with financial or legal implications and should instead rely on their own enquiries. To the full extent that it is able to do so in law, Council disclaims all liability (including liability in negligence) for all costs, losses and damages (including indirect and consequential costs, losses and damages) caused by or arising from anyone using or relying on the information shown in this document for any purpose whatsoever. © Copyright Moreton Bay Regional Council 2016

DCDB (Version Nov 2015) is reproduced with the permission of the State of Queensland



**PIP-29 SW  
PIP Map**



**PRIORITY INFRASTRUCTURE PLAN  
STORMWATER NETWORK**

- Stormwater Quantity**
- Crossing Upgrade
  - Future Detention Basin
  - Bank Stabilisation
  - Future Stormwater Works
- Property boundaries**
- Property boundaries
- River and Creek Network**
- Rivers
  - Creeks
- Stormwater Quality**
- Constructed Wetlands
  - WSUD Retrofit
  - Priority Re-Vegetation Works
  - Stormwater Minor Basins
  - Stormwater Sub-catchments
  - Waterbody

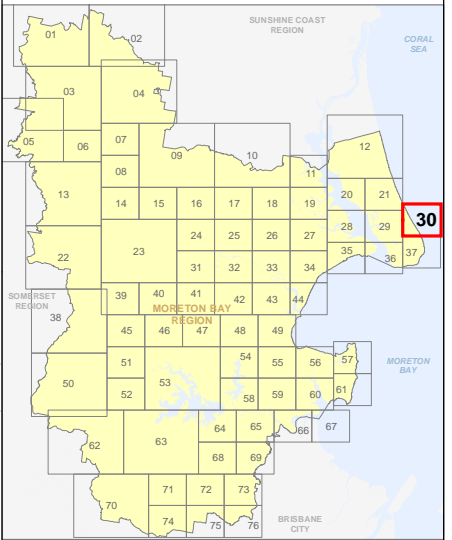
**Effective from 1 February 2016**

0 200 400 600 Metres

SCALE (A3): 1:15,000  
 DCDB Version: November 2015  
 Projection: Map Grid of Australia, Zone 56  
 Horizontal Datum: Geocentric Datum of Australia 1994

DISCLAIMER: Some of the information shown in this document has been provided to Council from external third parties. Council makes no representation and gives no warranty about the accuracy, reliability, completeness or suitability for any particular purpose of the information. Persons should not rely on the information shown in this document to make any decision with financial or legal implications and should instead rely on their own enquiries. To the full extent that it is able to do so in law, Council disclaims all liability (including liability in negligence) for all costs, losses and damages (including indirect and consequential costs, losses and damages) caused by or arising from anyone using or relying on the information shown in this document for any purpose whatsoever. © Copyright Moreton Bay Regional Council 2016

DCDB (Version Nov 2015) is reproduced with the permission of the State of Queensland



**PIP-30 SW  
PIP Map**

Historic Version  
MBRC Planning Scheme Version 2





**PRIORITY INFRASTRUCTURE PLAN  
STORMWATER NETWORK**

- Stormwater Quantity**
- Crossing Upgrade
  - Future Detention Basin
  - Bank Stabilisation
  - Future Stormwater Works
  - Property boundaries
- River and Creek Network**
- Rivers
  - Creeks
- Stormwater Quality**
- Constructed Wetlands
  - WSUD Retrofit
  - Priority Re-Vegetation Works
  - Stormwater Minor Basins
  - Stormwater Sub-catchments
  - Waterbody

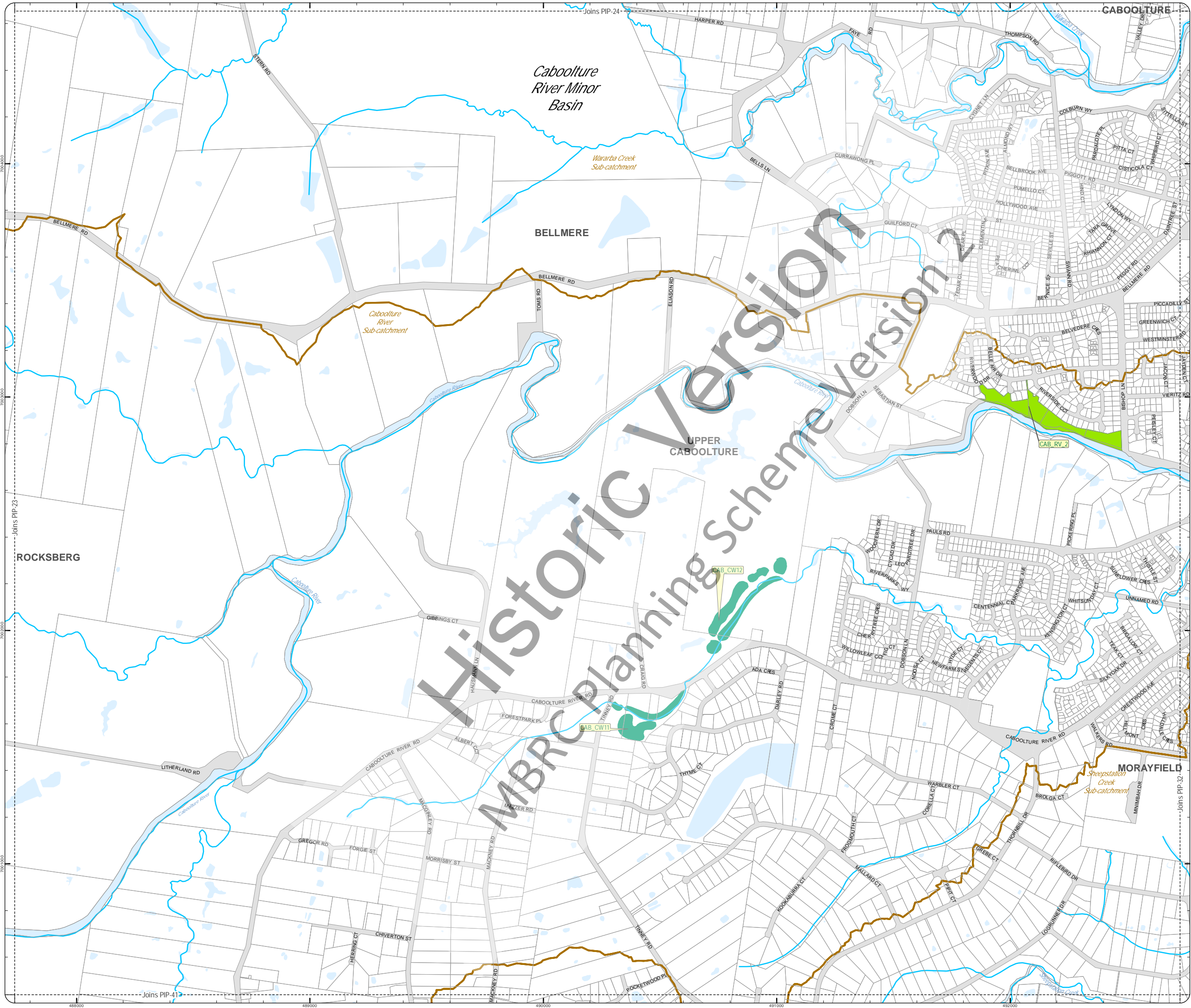
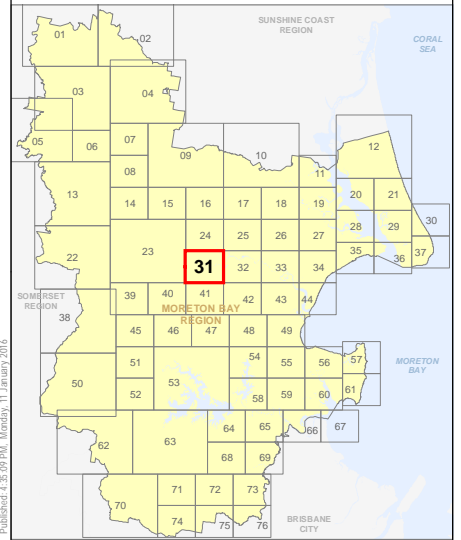
**Effective from 1 February 2016**



DCDB Version: November 2015  
 Projection: Map Grid of Australia, Zone 56  
 Horizontal Datum: Geocentric Datum of Australia 1994

**DISCLAIMER:** Some of the information shown in this document has been provided to Council from external third parties. Council makes no representation and gives no warranty about the accuracy, reliability, completeness or suitability for any particular purpose of the information. Persons should not rely on the information shown in this document to make any decision with financial or legal implications and should instead rely on their own enquiries. To the full extent that it is able to do so in law, Council disclaims all liability (including liability in negligence) for all costs, losses and damages (including indirect and consequential costs, losses and damages) caused by or arising from anyone using or relying on the information shown in this document for any purpose whatsoever.  
 © Copyright Moreton Bay Regional Council 2016

DCDB (Version Nov 2015) is reproduced with the permission of the State of Queensland





**PRIORITY INFRASTRUCTURE PLAN  
STORMWATER NETWORK**

- Stormwater Quantity**
- ▲ Crossing Upgrade
  - Future Detention Basin
  - Bank Stabilisation
  - Future Stormwater Works
  - Property boundaries
- River and Creek Network**
- Rivers
  - Creeks
- Stormwater Quality**
- Constructed Wetlands
  - WSUD Retrofit
  - Priority Re-Vegetation Works
  - Stormwater Minor Basins
  - Stormwater Sub-catchments
  - Waterbody

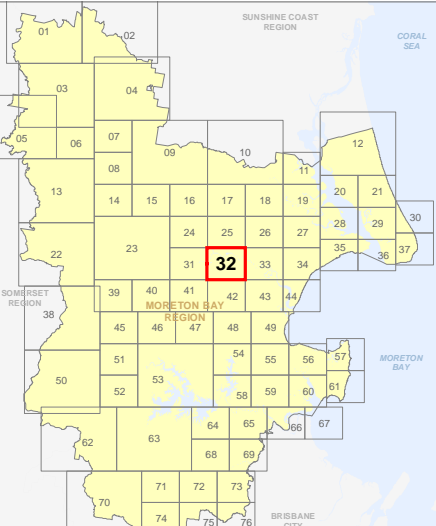
Effective from 1 February 2016

0 200 400 600 Metres

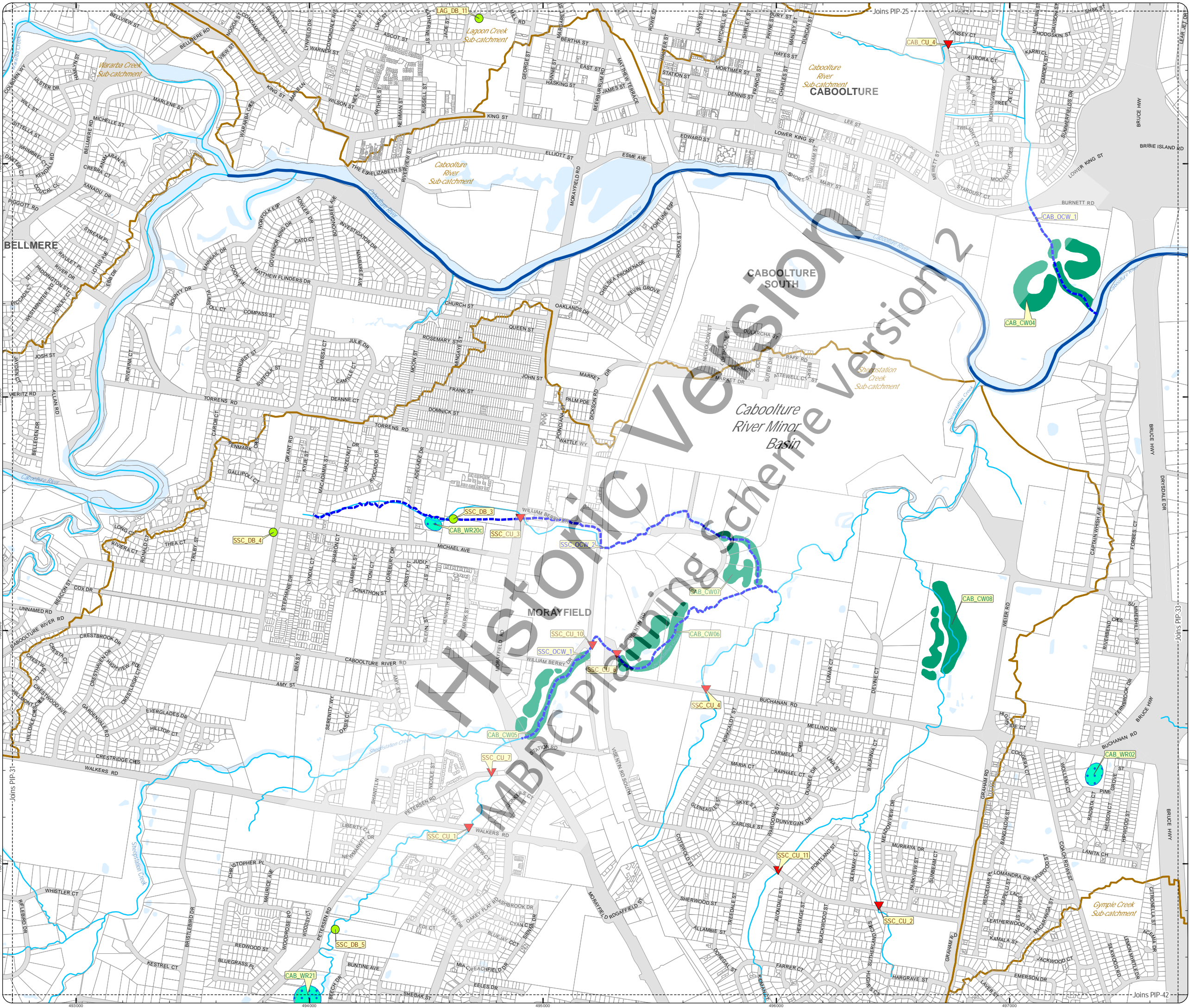
SCALE (A3): 1:15,000  
DCDB Version: November 2015  
Projection: Map Grid of Australia, Zone 56  
Horizontal Datum: Geocentric Datum of Australia 1994

**DISCLAIMER:** Some of the information shown in this document has been provided to Council from external third parties. Council makes no representation and gives no warranty about the accuracy, reliability, completeness or suitability for any particular purpose of the information. Persons should not rely on the information shown in this document to make any decision with financial or legal implications and should instead rely on their own enquiries. To the full extent that it is able to do so in law, Council disclaims all liability (including liability in negligence) for all costs, losses and damages (including indirect and consequential costs, losses and damages) caused by or arising from anyone using or relying on the information shown in this document for any purpose whatsoever. © Copyright Moreton Bay Regional Council 2016

DCDB (Version Nov 2015) is reproduced with the permission of the State of Queensland



**PIP-32 SW  
PIP Map**





**PRIORITY INFRASTRUCTURE PLAN  
STORMWATER NETWORK**

- Stormwater Quantity**
- Crossing Upgrade
  - Future Detention Basin
  - Bank Stabilisation
  - Future Stormwater Works
  - Property boundaries
- River and Creek Network**
- Rivers
  - Creeks
- Stormwater Quality**
- Constructed Wetlands
  - WSUD Retrofit
  - Priority Re-Vegetation Works
  - Stormwater Minor Basins
  - Stormwater Sub-catchments
  - Waterbody

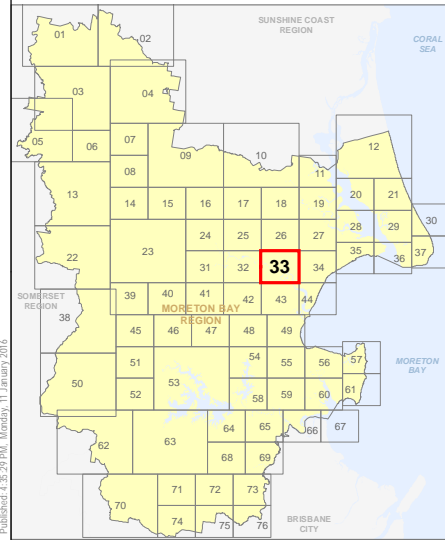
**Effective from 1 February 2016**



DCDB Version: November 2015  
 Projection: Map Grid of Australia, Zone 56  
 Horizontal Datum: Geocentric Datum of Australia 1994

DISCLAIMER: Some of the information shown in this document has been provided to Council from external third parties. Council makes no representation and gives no warranty about the accuracy, reliability, completeness or suitability for any particular purpose of the information. Persons should not rely on the information shown in this document to make any decision with financial or legal implications and should instead rely on their own enquiries. To the full extent that it is able to do so in law, Council disclaims all liability (including liability in negligence) for all costs, losses and damages (including indirect and consequential costs, losses and damages) caused by or arising from anyone using or relying on the information shown in this document for any purpose whatsoever. © Copyright Moreton Bay Regional Council 2016

DCDB (Version Nov 2015) is reproduced with the permission of the State of Queensland



**PIP-33 SW  
PIP Map**



**PRIORITY INFRASTRUCTURE PLAN  
STORMWATER NETWORK**

- Stormwater Quantity**
- Crossing Upgrade
  - Future Detention Basin
  - Bank Stabilisation
  - Future Stormwater Works
  - Property boundaries
- River and Creek Network**
- Rivers
  - Creeks
- Stormwater Quality**
- Constructed Wetlands
  - WSUD Retrofit
  - Priority Re-Vegetation Works
  - Stormwater Minor Basins
  - Stormwater Sub-catchments
  - Waterbody

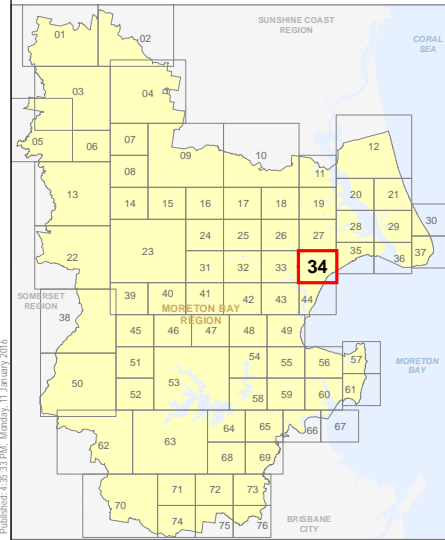
**Effective from 1 February 2016**



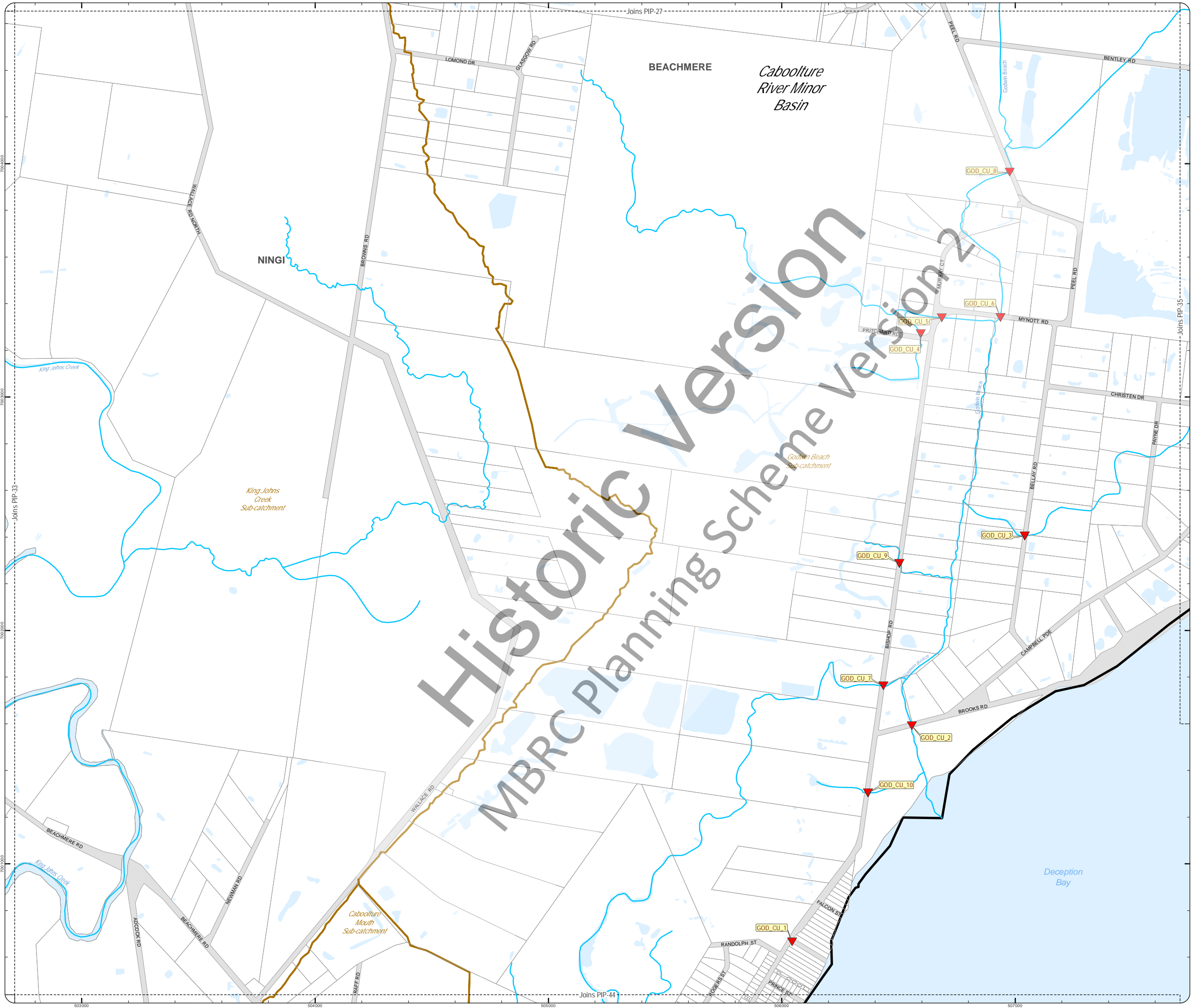
SCALE (A3): 1:15,000  
 DCDB Version: November 2015  
 Projection: Map Grid of Australia, Zone 56  
 Horizontal Datum: Geocentric Datum of Australia 1994

**DISCLAIMER:** Some of the information shown in this document has been provided to Council from external third parties. Council makes no representation and gives no warranty about the accuracy, reliability, completeness or suitability for any particular purpose of the information. Persons should not rely on the information shown in this document to make any decision with financial or legal implications and should instead rely on their own enquiries. To the full extent that it is able to do so in law, Council disclaims all liability (including liability in negligence) for all costs, losses and damages (including indirect and consequential costs, losses and damages) caused by or arising from anyone using or relying on the information shown in this document for any purpose whatsoever.  
 © Copyright Moreton Bay Regional Council 2016

DCDB (Version Nov 2015) is reproduced with the permission of the State of Queensland



**PIP-34 SW  
PIP Map**





**PRIORITY INFRASTRUCTURE PLAN  
STORMWATER NETWORK**

- Stormwater Quantity**
- Crossing Upgrade
  - Future Detention Basin
  - Bank Stabilisation
  - Future Stormwater Works
  - Property boundaries
- River and Creek Network**
- Rivers
  - Creeks
- Stormwater Quality**
- Constructed Wetlands
  - WSUD Retrofit
  - Priority Re-Vegetation Works
  - Stormwater Minor Basins
  - Stormwater Sub-catchments
  - Waterbody

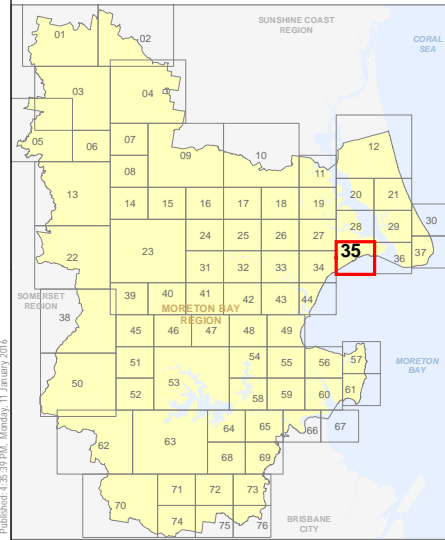
**Effective from 1 February 2016**



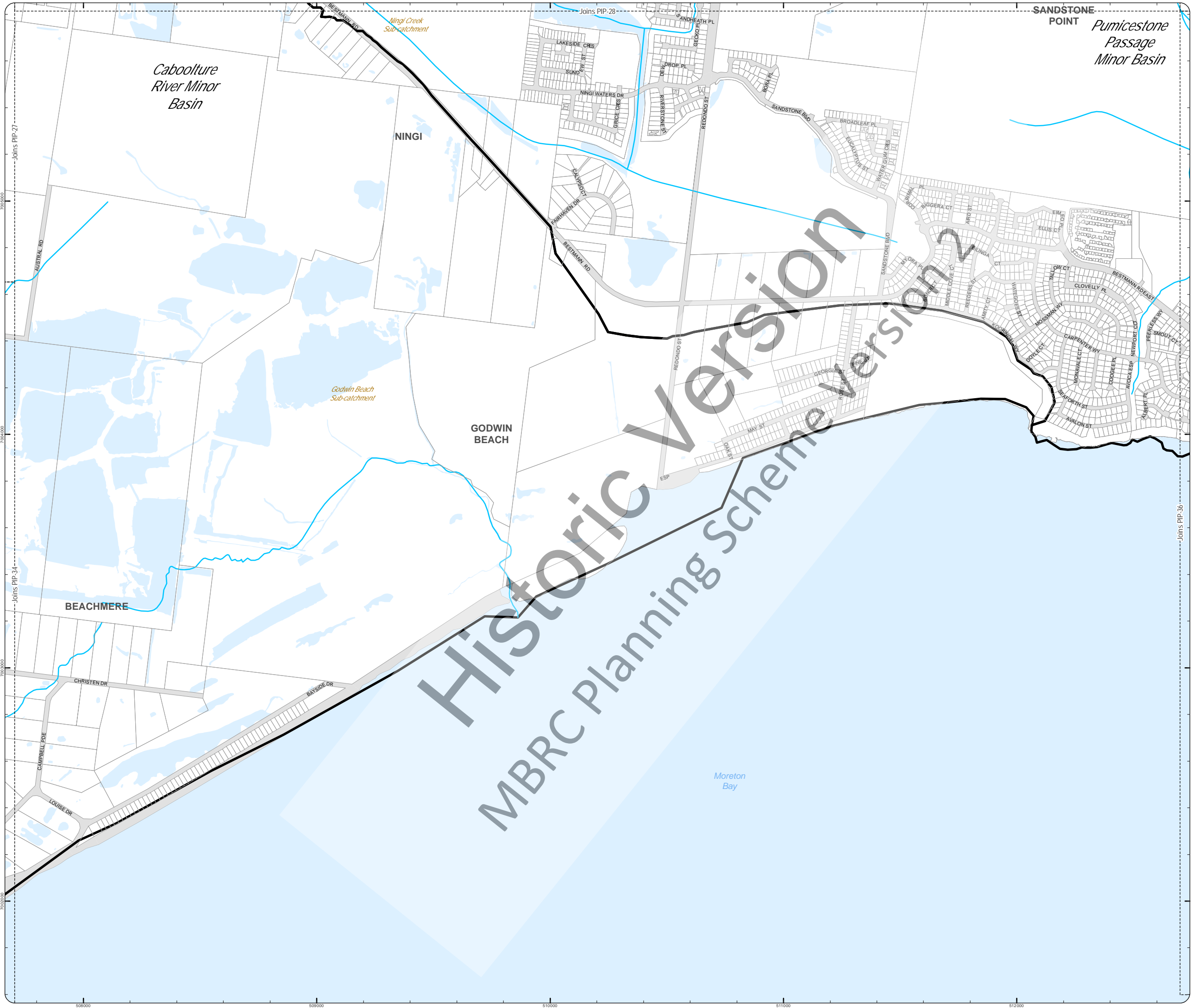
DCDB Version: November 2015  
 Projection: Map Grid of Australia, Zone 56  
 Horizontal Datum: Geocentric Datum of Australia 1994

**DISCLAIMER:** Some of the information shown in this document has been provided to Council from external third parties. Council makes no representation and gives no warranty about the accuracy, reliability, completeness or suitability for any particular purpose of the information. Persons should not rely on the information shown in this document to make any decision with financial or legal implications and should instead rely on their own enquiries. To the full extent that it is able to do so in law, Council disclaims all liability (including liability in negligence) for all costs, losses and damages (including indirect and consequential costs, losses and damages) caused by or arising from anyone using or relying on the information shown in this document for any purpose whatsoever. © Copyright Moreton Bay Regional Council 2016

DCDB (Version Nov 2015) is reproduced with the permission of the State of Queensland



**PIP-35 SW  
PIP Map**



**PRIORITY INFRASTRUCTURE PLAN  
STORMWATER NETWORK**

- Stormwater Quantity**
- Crossing Upgrade
  - Future Detention Basin
  - Bank Stabilisation
  - Future Stormwater Works
  - Property boundaries
- River and Creek Network**
- Rivers
  - Creeks
- Stormwater Quality**
- Constructed Wetlands
  - WSUD Retrofit
  - Priority Re-Vegetation Works
  - Stormwater Minor Basins
  - Stormwater Sub-catchments
  - Waterbody

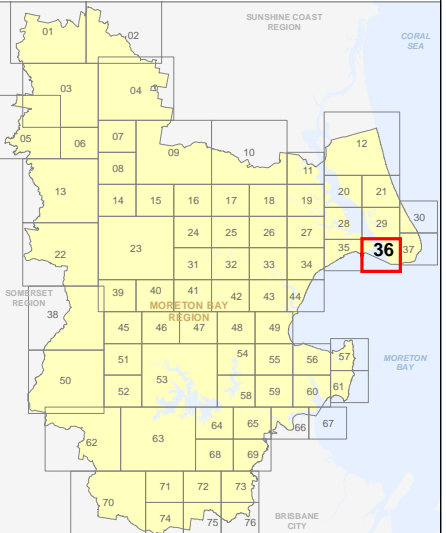
Effective from 1 February 2016

0 200 400 600 Metres

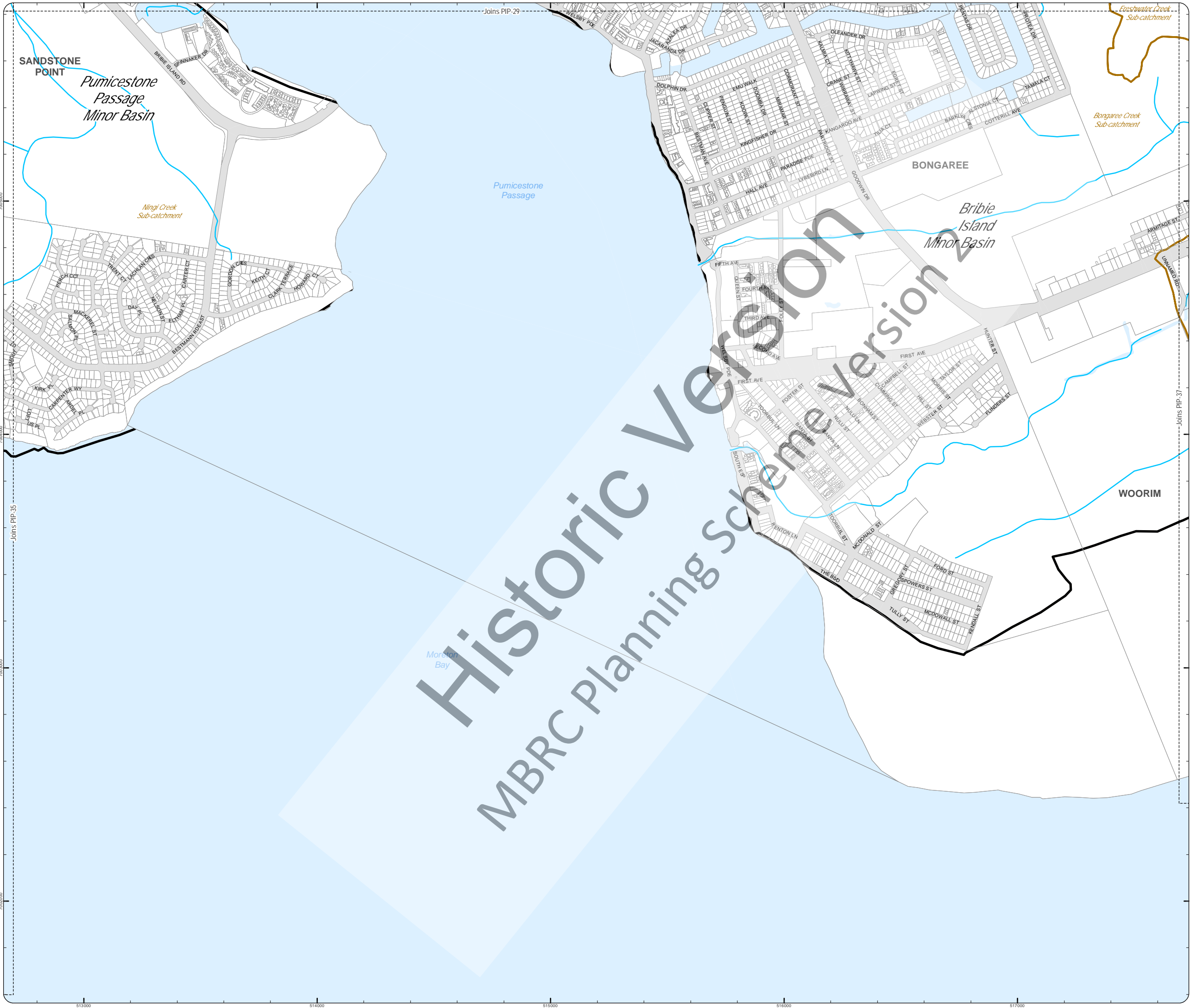
SCALE (A3): 1:15,000  
 DCDB Version: November 2015  
 Projection: Map Grid of Australia, Zone 56  
 Horizontal Datum: Geocentric Datum of Australia 1994

**DISCLAIMER:** Some of the information shown in this document has been provided to Council from external third parties. Council makes no representation and gives no warranty about the accuracy, reliability, completeness or suitability for any particular purpose of the information. Persons should not rely on the information shown in this document to make any decision with financial or legal implications and should instead rely on their own enquiries. To the full extent that it is able to do so in law, Council disclaims all liability (including liability in negligence) for all costs, losses and damages (including indirect and consequential costs, losses and damages) caused by or arising from anyone using or relying on the information shown in this document for any purpose whatsoever. © Copyright Moreton Bay Regional Council 2016

DCDB (Version Nov 2015) is reproduced with the permission of the State of Queensland



**PIP-36 SW  
PIP Map**





**PRIORITY INFRASTRUCTURE PLAN  
STORMWATER NETWORK**

- Stormwater Quantity**
- Crossing Upgrade
  - Future Detention Basin
  - Bank Stabilisation
  - Future Stormwater Works
  - Property boundaries
- River and Creek Network**
- Rivers
  - Creeks
- Stormwater Quality**
- Constructed Wetlands
  - WSUD Retrofit
  - Priority Re-Vegetation Works
  - Stormwater Minor Basins
  - Stormwater Sub-catchments
  - Waterbody

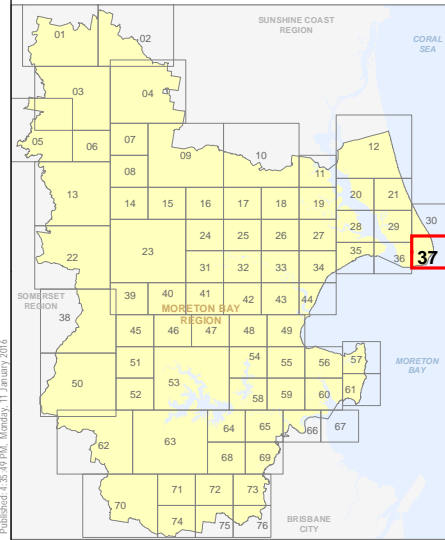
**Effective from 1 February 2016**



SCALE (A3): 1:15,000  
 DCDB Version: November 2015  
 Projection: Map Grid of Australia, Zone 56  
 Horizontal Datum: Geocentric Datum of Australia 1994

**DISCLAIMER:** Some of the information shown in this document has been provided to Council from external third parties. Council makes no representation and gives no warranty about the accuracy, reliability, completeness or suitability for any particular purpose of the information. Persons should not rely on the information shown in this document to make any decision with financial or legal implications and should instead rely on their own enquiries. To the full extent that it is able to do so in law, Council disclaims all liability (including liability in negligence) for all costs, losses and damages (including indirect and consequential costs, losses and damages) caused by or arising from anyone using or relying on the information shown in this document for any purpose whatsoever.  
 © Copyright Moreton Bay Regional Council 2016

DCDB (Version Nov 2015) is reproduced with the permission of the State of Queensland



**PRIORITY INFRASTRUCTURE PLAN  
STORMWATER NETWORK**

- Stormwater Quantity**
- Crossing Upgrade
  - Future Detention Basin
  - Bank Stabilisation
  - Future Stormwater Works
  - Property boundaries
- River and Creek Network**
- Rivers
  - Creeks
- Stormwater Quality**
- Constructed Wetlands
  - WSUD Retrofit
  - Priority Re-Vegetation Works
  - Stormwater Minor Basins
  - Stormwater Sub-catchments
  - Waterbody

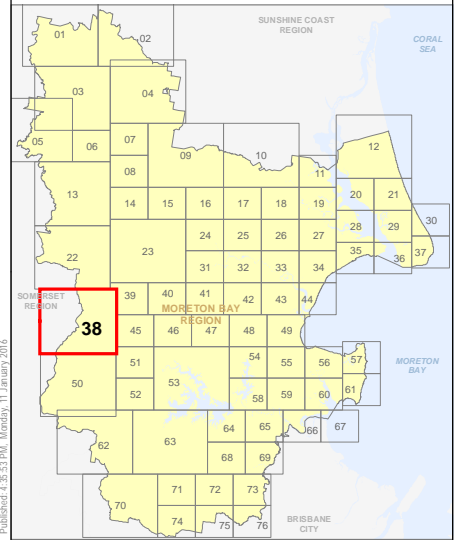
**Effective from 1 February 2016**



SCALE (A3): 1:30,000  
 DCDB Version: November 2015  
 Projection: Map Grid of Australia, Zone 56  
 Horizontal Datum: Geocentric Datum of Australia 1994

**DISCLAIMER:** Some of the information shown in this document has been provided to Council from external third parties. Council makes no representation and gives no warranty about the accuracy, reliability, completeness or suitability for any particular purpose of the information. Persons should not rely on the information shown in this document to make any decision with financial or legal implications and should instead rely on their own enquiries. To the full extent that it is able to do so in law, Council disclaims all liability (including liability in negligence) for all costs, losses and damages (including indirect and consequential costs, losses and damages) caused by or arising from anyone using or relying on the information shown in this document for any purpose whatsoever.  
 © Copyright Moreton Bay Regional Council 2016

DCDB (Version Nov 2015) is reproduced with the permission of the State of Queensland



**PIP-38 SW  
PIP Map**





- Stormwater Quantity**
- Crossing Upgrade
  - Future Detention Basin
  - Bank Stabilisation
  - Future Stormwater Works
  - Property boundaries
- River and Creek Network**
- Rivers
  - Creeks
- Stormwater Quality**
- Constructed Wetlands
  - WSUD Retrofit
  - Priority Re-Vegetation Works
  - Stormwater Minor Basins
  - Stormwater Sub-catchments
  - Waterbody

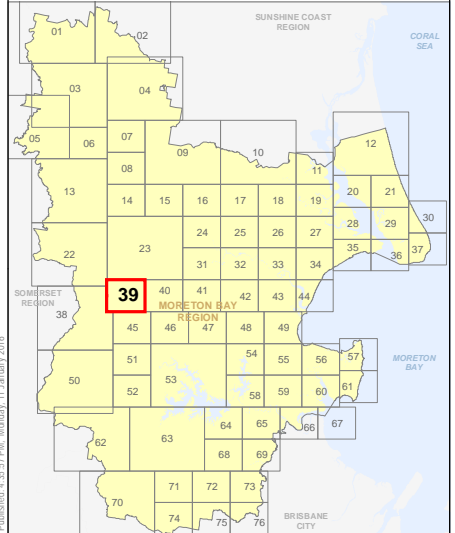
Effective from 1 February 2016

0 200 400 600 Metres

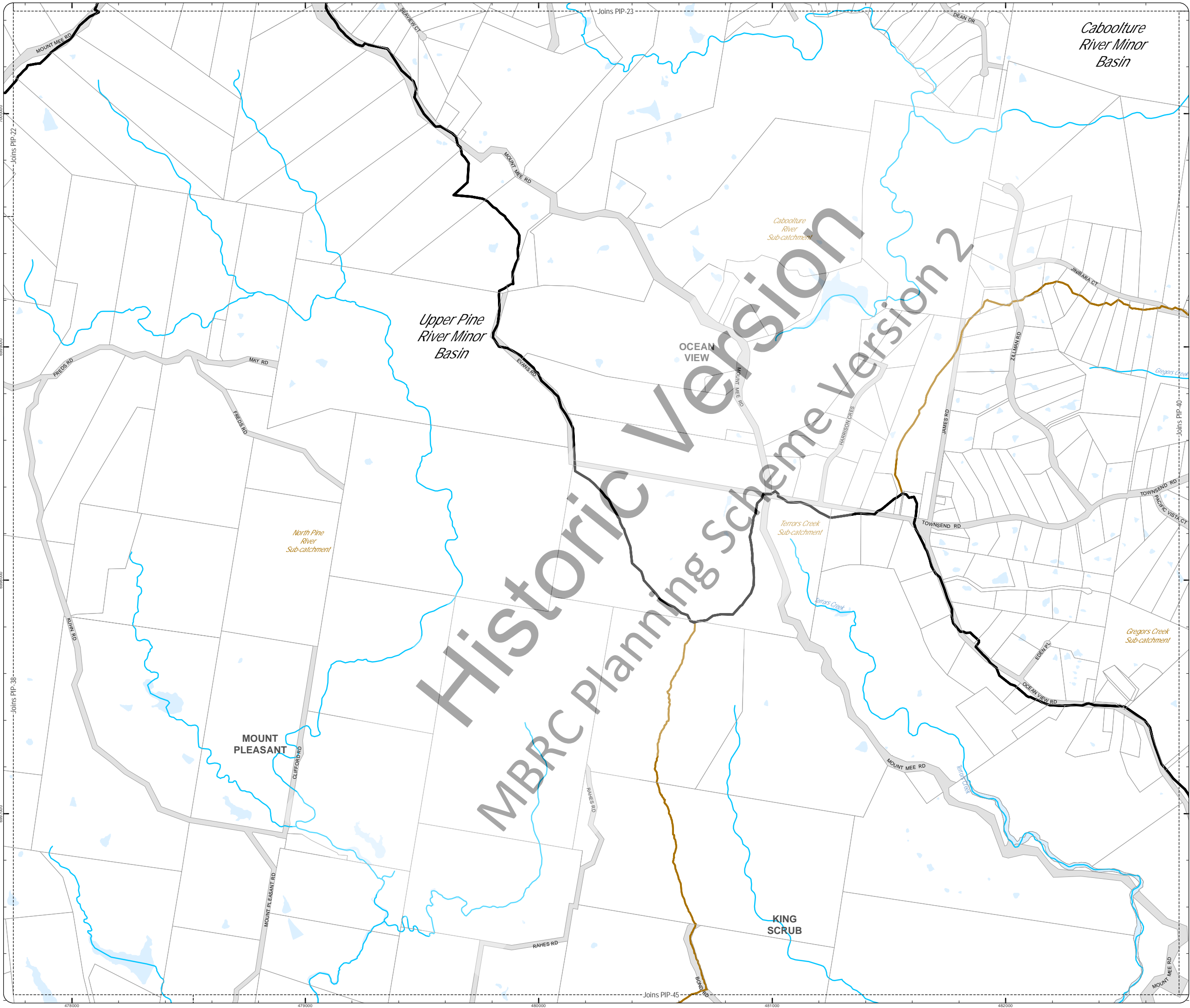
SCALE (A3): 1:15,000  
 DCDB Version: November 2015  
 Projection: Map Grid of Australia, Zone 56  
 Horizontal Datum: Geocentric Datum of Australia 1994

**DISCLAIMER:** Some of the information shown in this document has been provided to Council from external third parties. Council makes no representation and gives no warranty about the accuracy, reliability, completeness or suitability for any particular purpose of the information. Persons should not rely on the information shown in this document to make any decision with financial or legal implications and should instead rely on their own enquiries. To the full extent that it is able to do so in law, Council disclaims all liability (including liability in negligence) for all costs, losses and damages (including indirect and consequential costs, losses and damages) caused by or arising from anyone using or relying on the information shown in this document for any purpose whatsoever. © Copyright Moreton Bay Regional Council 2016

DCDB (Version Nov 2015) is reproduced with the permission of the State of Queensland



**PIP-39 SW  
PIP Map**



**PRIORITY INFRASTRUCTURE PLAN  
STORMWATER NETWORK**

- Stormwater Quantity**
- Crossing Upgrade
  - Future Detention Basin
  - Bank Stabilisation
  - Future Stormwater Works
  - Property boundaries
- River and Creek Network**
- Rivers
  - Creeks
- Stormwater Quality**
- Constructed Wetlands
  - WSUD Retrofit
  - Priority Re-Vegetation Works
  - Stormwater Minor Basins
  - Stormwater Sub-catchments
  - Waterbody

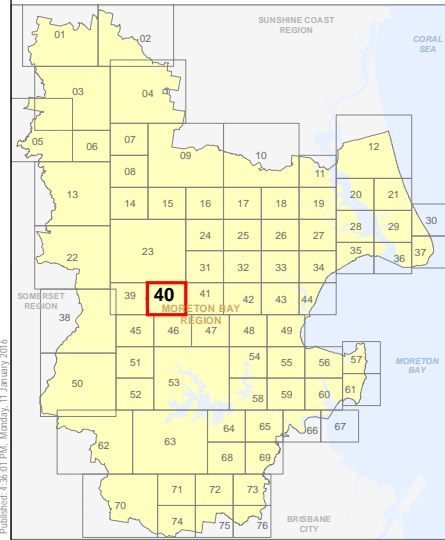
**Effective from 1 February 2016**



SCALE (A3): 1:15,000  
 DCDB Version: November 2015  
 Projection: Map Grid of Australia, Zone 56  
 Horizontal Datum: Geocentric Datum of Australia 1994

**DISCLAIMER:** Some of the information shown in this document has been provided to Council from external third parties. Council makes no representation and gives no warranty about the accuracy, reliability, completeness or suitability for any particular purpose of the information. Persons should not rely on the information shown in this document to make any decision with financial or legal implications and should instead rely on their own enquiries. To the full extent that it is able to do so in law, Council disclaims all liability (including liability in negligence) for all costs, losses and damages (including indirect and consequential costs, losses and damages) caused by or arising from anyone using or relying on the information shown in this document for any purpose whatsoever.  
 © Copyright Moreton Bay Regional Council 2016

DCDB (Version Nov 2015) is reproduced with the permission of the State of Queensland





**PRIORITY INFRASTRUCTURE PLAN  
STORMWATER NETWORK**

- Stormwater Quantity**
- ▼ Crossing Upgrade
  - Future Detention Basin
  - Bank Stabilisation
  - Future Stormwater Works
  - Property boundaries
- River and Creek Network**
- Rivers
  - Creeks
- Stormwater Quality**
- Constructed Wetlands
  - WSUD Retrofit
  - Priority Re-Vegetation Works
  - Stormwater Minor Basins
  - Stormwater Sub-catchments
  - Waterbody

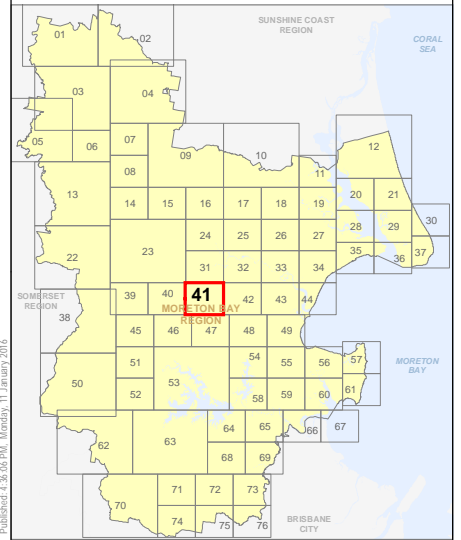
Effective from 1 February 2016



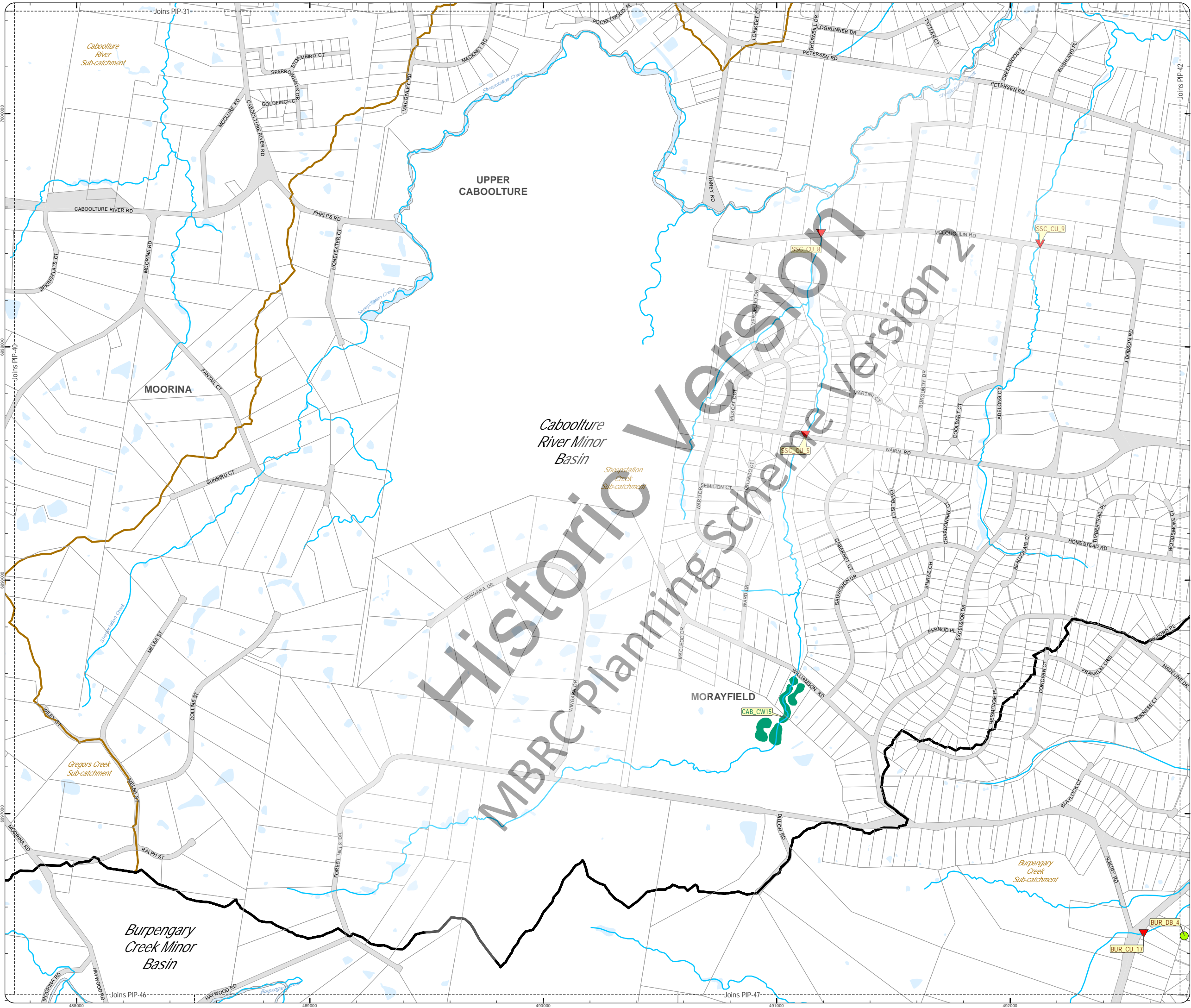
DCDB Version: November 2015  
Projection: Map Grid of Australia, Zone 56  
Horizontal Datum: Geocentric Datum of Australia 1994

**DISCLAIMER:** Some of the information shown in this document has been provided to Council from external third parties. Council makes no representation and gives no warranty about the accuracy, reliability, completeness or suitability for any particular purpose of the information. Persons should not rely on the information shown in this document to make any decision with financial or legal implications and should instead rely on their own enquiries. To the full extent that it is able to do so in law, Council disclaims all liability (including liability in negligence) for all costs, losses and damages (including indirect and consequential costs, losses and damages) caused by or arising from anyone using or relying on the information shown in this document for any purpose whatsoever. © Copyright Moreton Bay Regional Council 2016

DCDB (Version Nov 2015) is reproduced with the permission of the State of Queensland



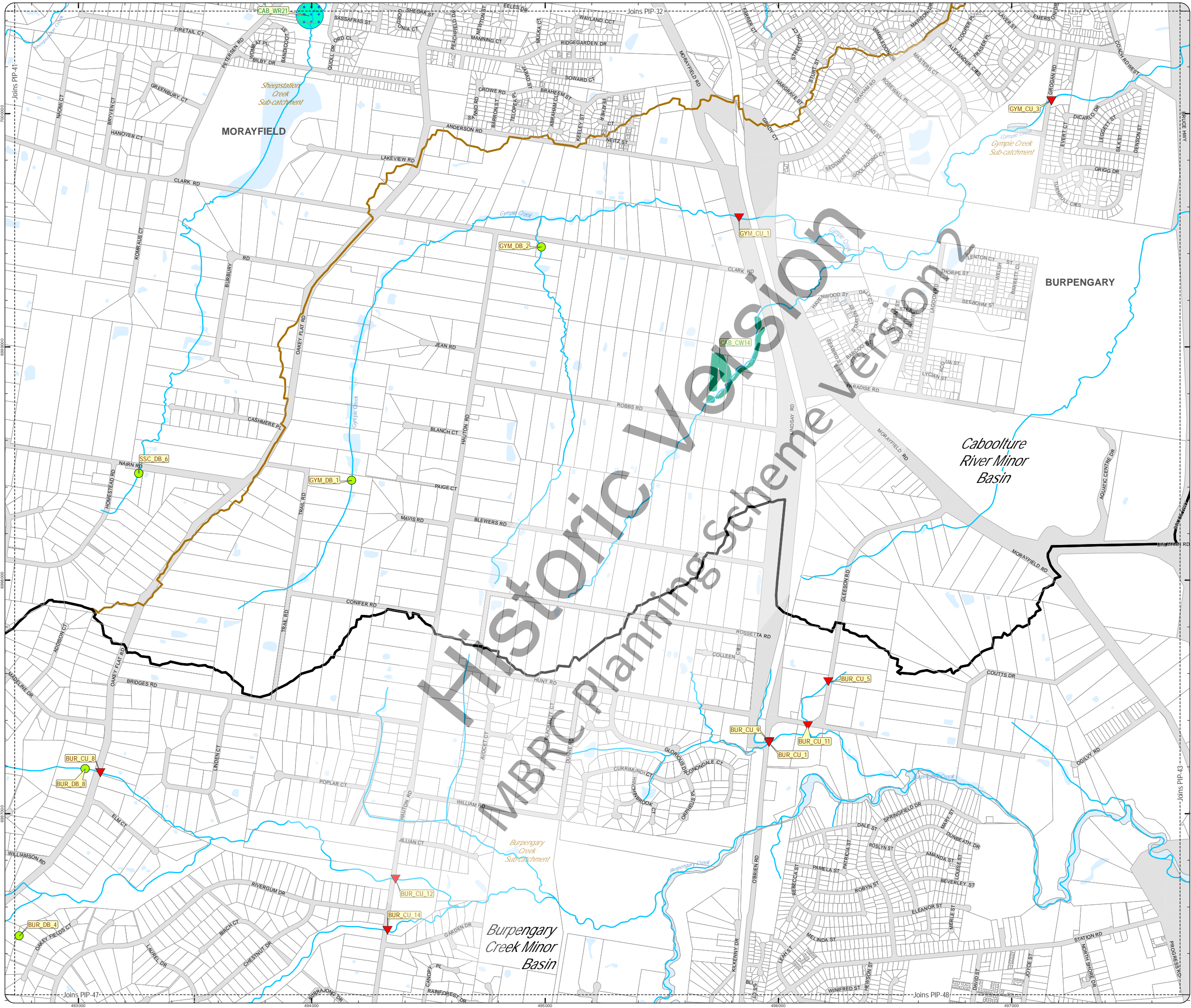
**PIP-41 SW  
PIP Map**





**PRIORITY INFRASTRUCTURE PLAN  
STORMWATER NETWORK**

- Stormwater Quantity**
- Crossing Upgrade
  - Future Detention Basin
  - Bank Stabilisation
  - Future Stormwater Works
  - Property boundaries
- River and Creek Network**
- Rivers
  - Creeks
- Stormwater Quality**
- Constructed Wetlands
  - WSUD Retrofit
  - Priority Re-Vegetation Works
  - Stormwater Minor Basins
  - Stormwater Sub-catchments
  - Waterbody



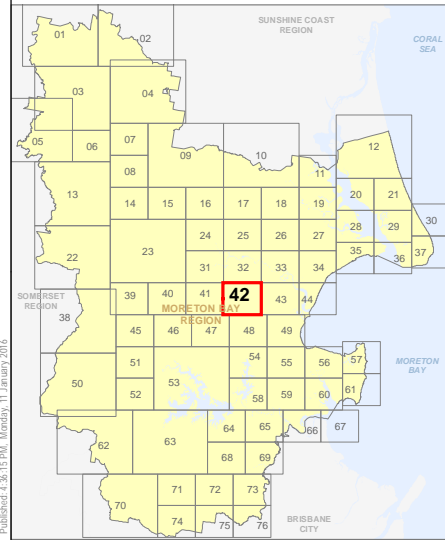
Effective from 1 February 2016



SCALE (A3): 1:15,000  
 DCDB Version: November 2015  
 Projection: Map Grid of Australia, Zone 56  
 Horizontal Datum: Geocentric Datum of Australia 1994

**DISCLAIMER:** Some of the information shown in this document has been provided to Council from external third parties. Council makes no representation and gives no warranty about the accuracy, reliability, completeness or suitability for any particular purpose of the information. Persons should not rely on the information shown in this document to make any decision with financial or legal implications and should instead rely on their own enquiries. To the full extent that it is able to do so in law, Council disclaims all liability (including liability in negligence) for all costs, losses and damages (including indirect and consequential costs, losses and damages) caused by or arising from anyone using or relying on the information shown in this document for any purpose whatsoever. © Copyright Moreton Bay Regional Council 2016

DCDB (Version Nov 2015) is reproduced with the permission of the State of Queensland



**PIP-42 SW  
PIP Map**



**PRIORITY INFRASTRUCTURE PLAN  
STORMWATER NETWORK**

- Stormwater Quantity**
- Crossing Upgrade
  - Future Detention Basin
  - Bank Stabilisation
  - Future Stormwater Works
  - Property boundaries
- River and Creek Network**
- Rivers
  - Creeks
- Stormwater Quality**
- Constructed Wetlands
  - WSUD Retrofit
  - Priority Re-Vegetation Works
  - Stormwater Minor Basins
  - Stormwater Sub-catchments
  - Waterbody

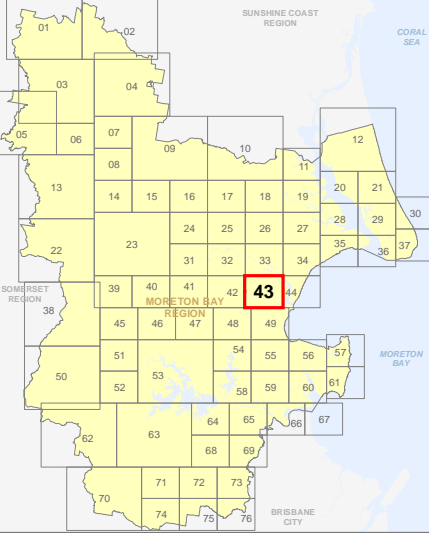
Effective from 1 February 2016

0 200 400 600 Metres

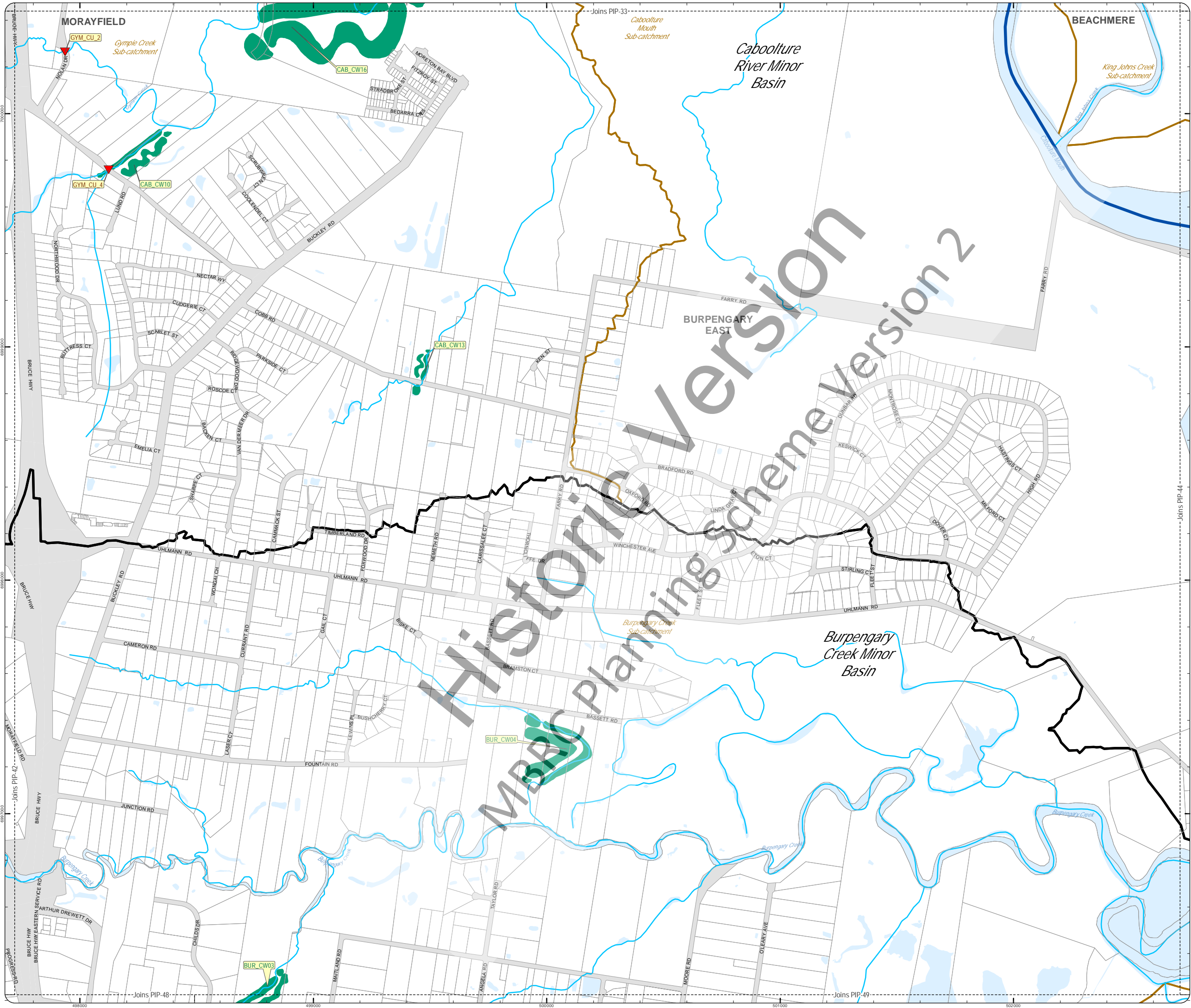
SCALE (A3): 1:15,000  
 DCDB Version: November 2015  
 Projection: Map Grid of Australia, Zone 56  
 Horizontal Datum: Geocentric Datum of Australia 1994

**DISCLAIMER:** Some of the information shown in this document has been provided to Council from external third parties. Council makes no representation and gives no warranty about the accuracy, reliability, completeness or suitability for any particular purpose of the information. Persons should not rely on the information shown in this document to make any decision with financial or legal implications and should instead rely on their own enquiries. To the full extent that it is able to do so in law, Council disclaims all liability (including liability in negligence) for all costs, losses and damages (including indirect and consequential costs, losses and damages) caused by or arising from anyone using or relying on the information shown in this document for any purpose whatsoever. © Copyright Moreton Bay Regional Council 2016

DCDB (Version Nov 2015) is reproduced with the permission of the State of Queensland



**PIP-43 SW  
PIP Map**



**PRIORITY INFRASTRUCTURE PLAN  
STORMWATER NETWORK**

- Stormwater Quantity**
- Crossing Upgrade
  - Future Detention Basin
  - Bank Stabilisation
  - Future Stormwater Works
  - Property boundaries
- River and Creek Network**
- Rivers
  - Creeks
- Stormwater Quality**
- Constructed Wetlands
  - WSUD Retrofit
  - Priority Re-Vegetation Works
  - Stormwater Minor Basins
  - Stormwater Sub-catchments
  - Waterbody

Effective from 1 February 2016

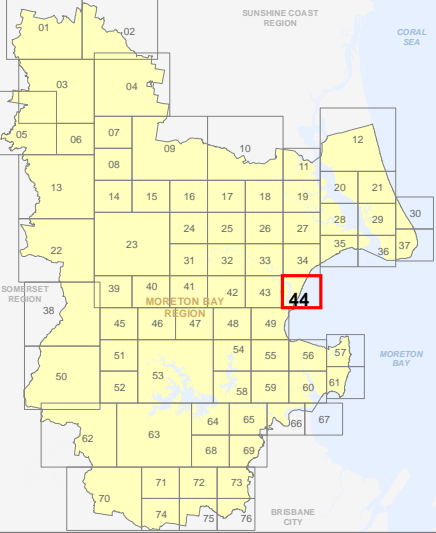
0 200 400 600 Metres

SCALE (A3): 1:15,000

DCDB Version: November 2015  
 Projection: Map Grid of Australia, Zone 56  
 Horizontal Datum: Geocentric Datum of Australia 1994

**DISCLAIMER:** Some of the information shown in this document has been provided to Council from external third parties. Council makes no representation and gives no warranty about the accuracy, reliability, completeness or suitability for any particular purpose of the information. Persons should not rely on the information shown in this document to make any decision with financial or legal implications and should instead rely on their own enquiries. To the full extent that it is able to do so in law, Council disclaims all liability (including liability in negligence) for all costs, losses and damages (including indirect and consequential costs, losses and damages) caused by or arising from anyone using or relying on the information shown in this document for any purpose whatsoever. © Copyright Moreton Bay Regional Council 2016

DCDB (Version Nov 2015) is reproduced with the permission of the State of Queensland



**PIP-44 SW  
PIP Map**

Historic Version  
MBRC Planning Scheme Version 2





**PRIORITY INFRASTRUCTURE PLAN  
STORMWATER NETWORK**

- Stormwater Quantity**
- Crossing Upgrade
  - Future Detention Basin
  - Bank Stabilisation
  - Future Stormwater Works
- River and Creek Network**
- Rivers
  - Creeks
- Stormwater Quality**
- Constructed Wetlands
  - WSUD Retrofit
  - Priority Re-Vegetation Works
  - Stormwater Minor Basins
  - Stormwater Sub-catchments
  - Waterbody

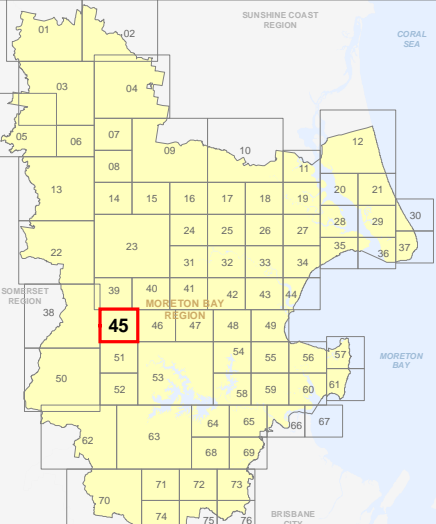
Effective from 1 February 2016

0 200 400 600 Metres

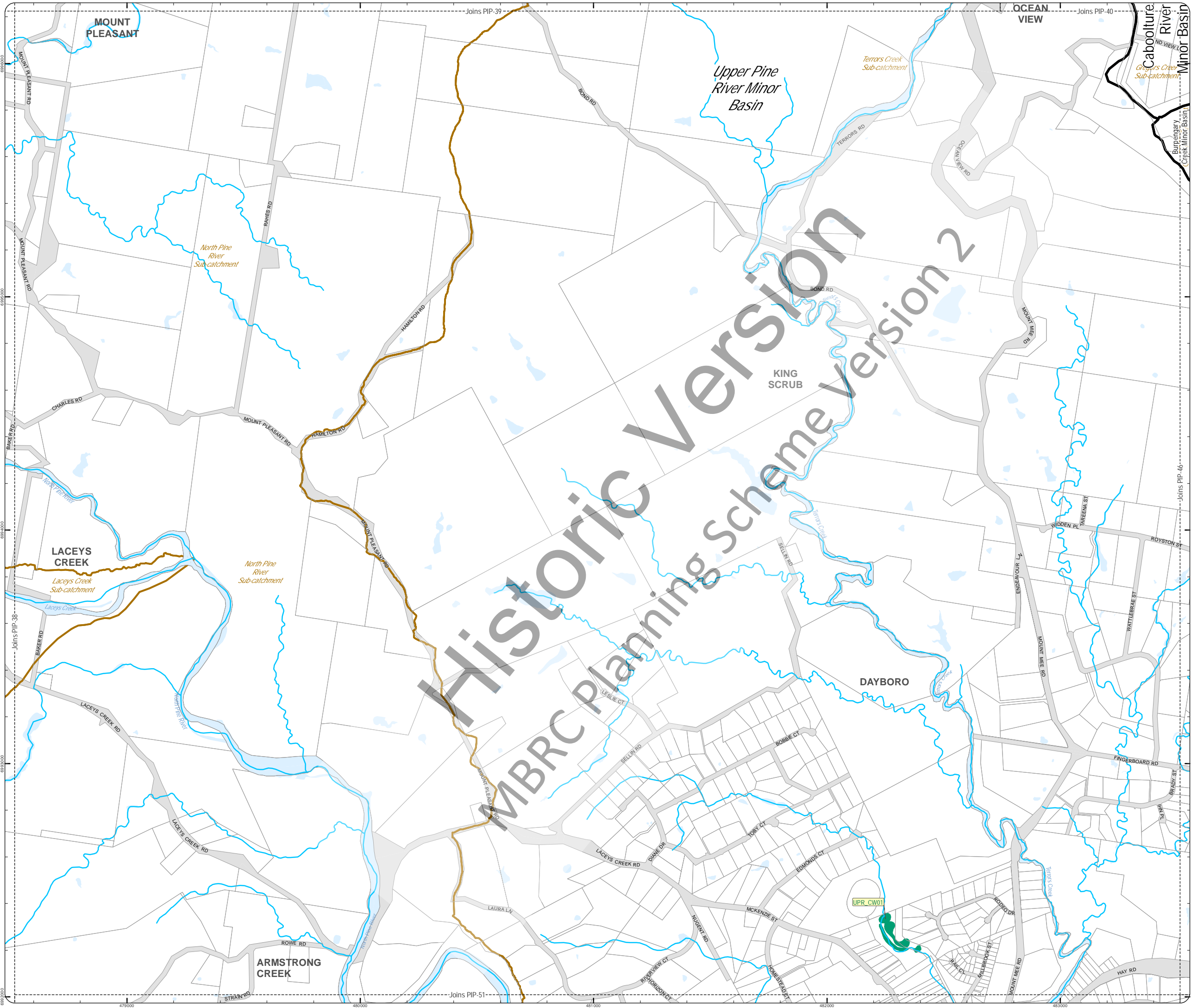
SCALE (A3): 1:15,000  
 DCDB Version: November 2015  
 Projection: Map Grid of Australia, Zone 56  
 Horizontal Datum: Geocentric Datum of Australia 1994

**DISCLAIMER:** Some of the information shown in this document has been provided to Council from external third parties. Council makes no representation and gives no warranty about the accuracy, reliability, completeness or suitability for any particular purpose of the information. Persons should not rely on the information shown in this document to make any decision with financial or legal implications and should instead rely on their own enquiries. To the full extent that it is able to do so in law, Council disclaims all liability (including liability in negligence) for all costs, losses and damages (including indirect and consequential costs, losses and damages) caused by or arising from anyone using or relying on the information shown in this document for any purpose whatsoever.  
 © Copyright Moreton Bay Regional Council 2016

DCDB (Version Nov 2015) is reproduced with the permission of the State of Queensland



PIP-45 SW  
PIP Map







**PRIORITY INFRASTRUCTURE PLAN  
STORMWATER NETWORK**

- Stormwater Quantity**
- Crossing Upgrade
  - Future Detention Basin
  - Bank Stabilisation
  - Future Stormwater Works
  - Property boundaries
- River and Creek Network**
- Rivers
  - Creeks
- Stormwater Quality**
- Constructed Wetlands
  - WSUD Retrofit
  - Priority Re-Vegetation Works
  - Stormwater Minor Basins
  - Stormwater Sub-catchments
  - Waterbody

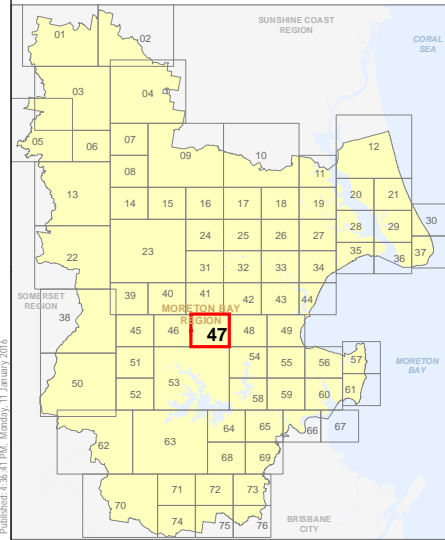
Effective from 1 February 2016



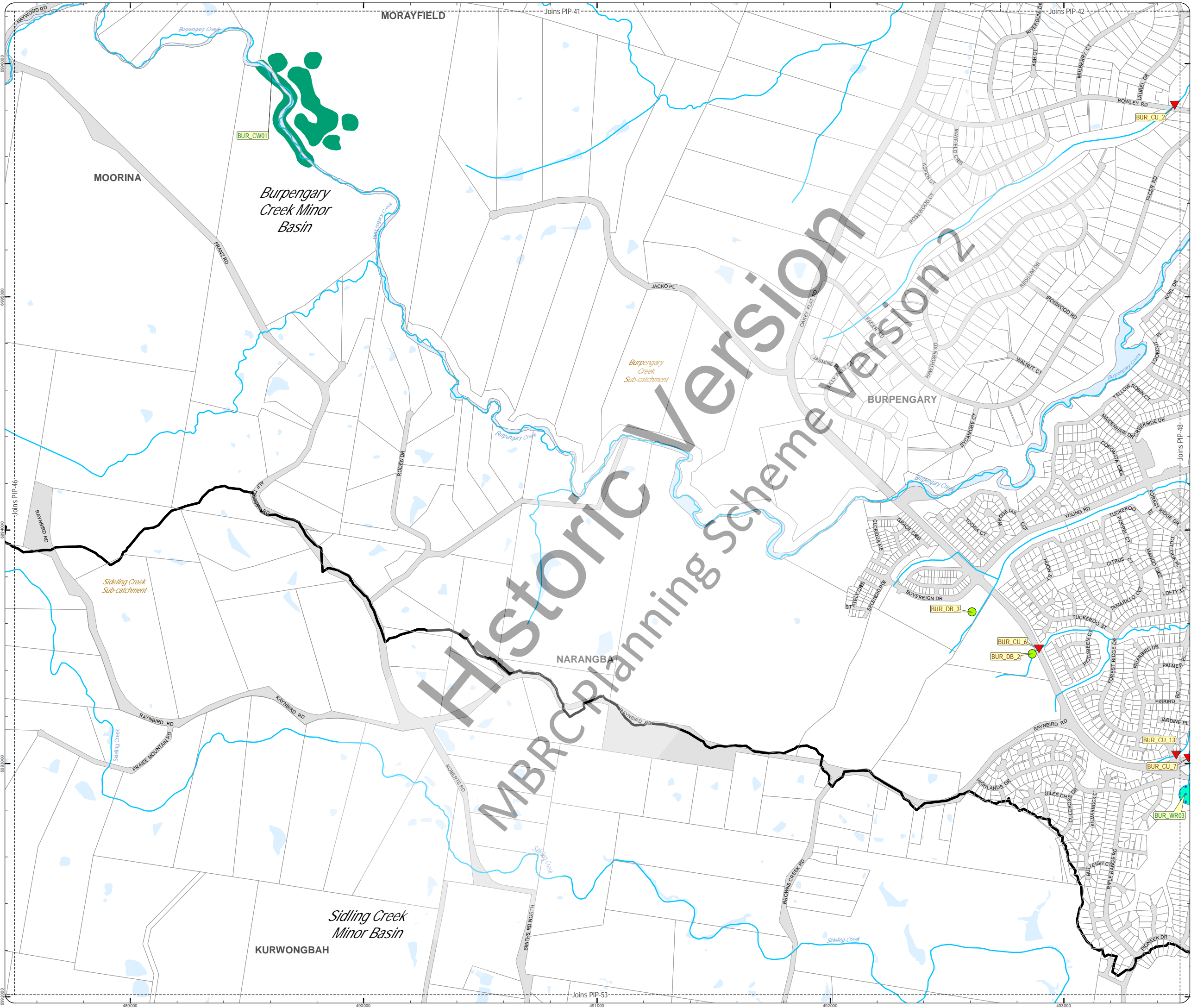
DCDB Version: November 2015  
 Projection: Map Grid of Australia, Zone 56  
 Horizontal Datum: Geocentric Datum of Australia 1994

**DISCLAIMER:** Some of the information shown in this document has been provided to Council from external third parties. Council makes no representation and gives no warranty about the accuracy, reliability, completeness or suitability for any particular purpose of the information. Persons should not rely on the information shown in this document to make any decision with financial or legal implications and should instead rely on their own enquiries. To the full extent that it is able to do so in law, Council disclaims all liability (including liability in negligence) for all costs, losses and damages (including indirect and consequential costs, losses and damages) caused by or arising from anyone using or relying on the information shown in this document for any purpose whatsoever. © Copyright Moreton Bay Regional Council 2016

DCDB (Version Nov 2015) is reproduced with the permission of the State of Queensland



PIP-47 SW  
PIP Map





**PRIORITY INFRASTRUCTURE PLAN  
STORMWATER NETWORK**

- Stormwater Quantity**
- Crossing Upgrade
  - Future Detention Basin
  - Bank Stabilisation
  - Future Stormwater Works
- River and Creek Network**
- Rivers
  - Creeks
- Stormwater Quality**
- Constructed Wetlands
  - WSUD Retrofit
  - Priority Re-Vegetation Works
  - Stormwater Minor Basins
  - Stormwater Sub-catchments
  - Waterbody

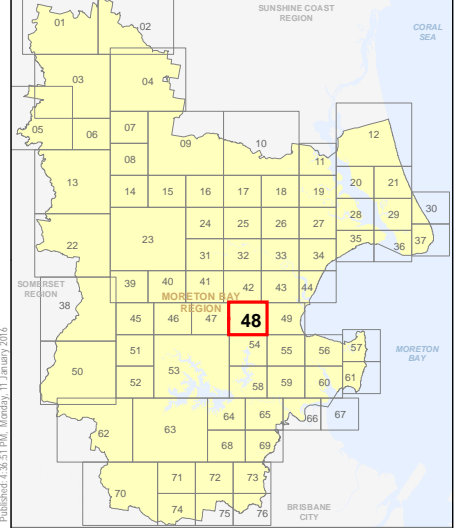
Effective from 1 February 2016



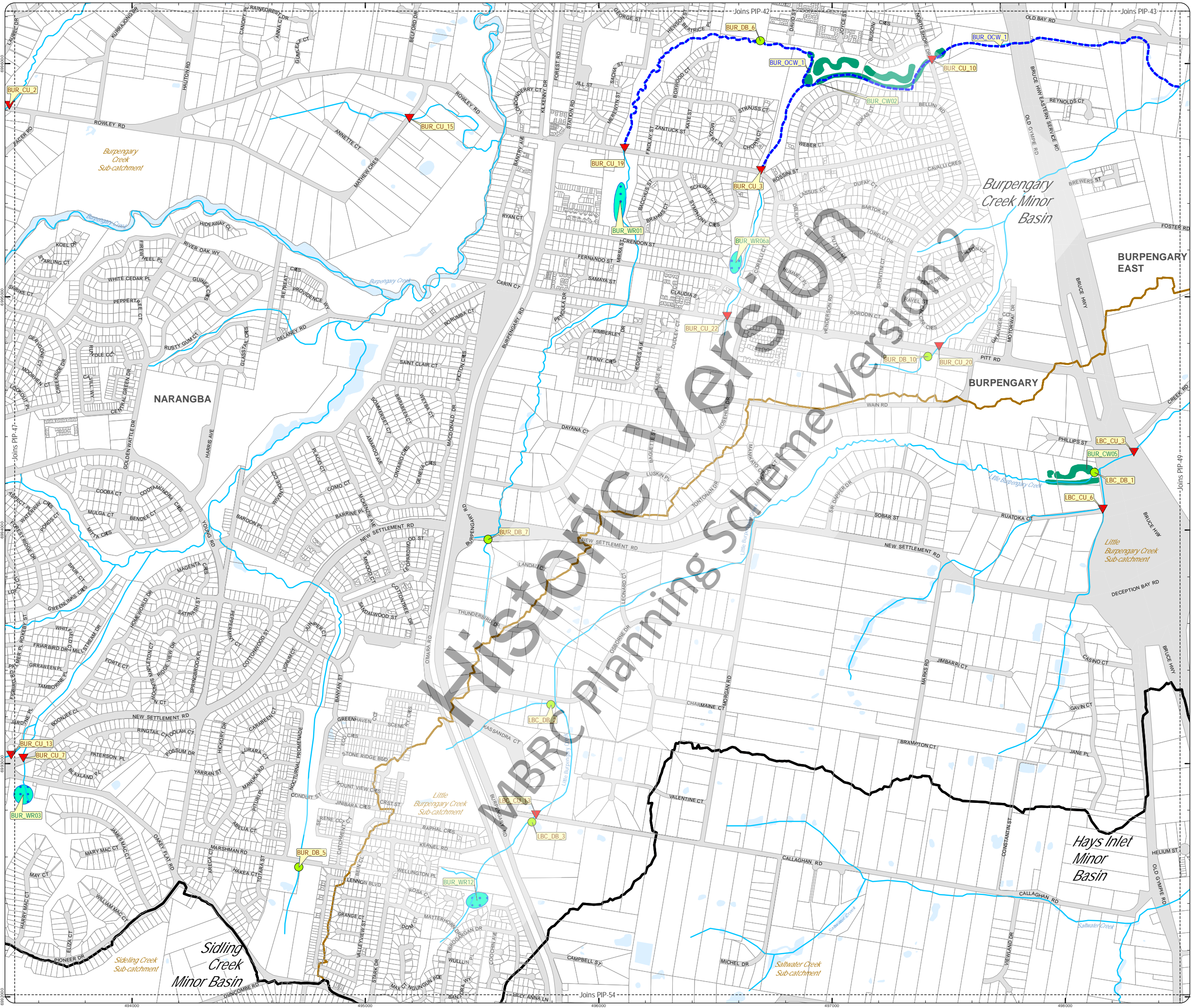
DCDB Version: November 2015  
 Projection: Map Grid of Australia, Zone 56  
 Horizontal Datum: Geocentric Datum of Australia 1994

DISCLAIMER: Some of the information shown in this document has been provided to Council from external third parties. Council makes no representation and gives no warranty about the accuracy, reliability, completeness or suitability for any particular purpose of the information. Persons should not rely on the information shown in this document to make any decision with financial or legal implications and should instead rely on their own enquiries. To the full extent that it is able to do so in law, Council disclaims all liability (including liability in negligence) for all costs, losses and damages (including indirect and consequential costs, losses and damages) caused by or arising from anyone using or relying on the information shown in this document for any purpose whatsoever. © Copyright Moreton Bay Regional Council 2016

DCDB (Version Nov 2015) is reproduced with the permission of the State of Queensland



**PIP-48 SW  
PIP Map**





**PRIORITY INFRASTRUCTURE PLAN  
STORMWATER NETWORK**

- Stormwater Quantity**
- Crossing Upgrade
  - Future Detention Basin
  - Bank Stabilisation
  - Future Stormwater Works
  - Property boundaries
- River and Creek Network**
- Rivers
  - Creeks
- Stormwater Quality**
- Constructed Wetlands
  - WSUD Retrofit
  - Priority Re-Vegetation Works
  - Stormwater Minor Basins
  - Stormwater Sub-catchments
  - Waterbody

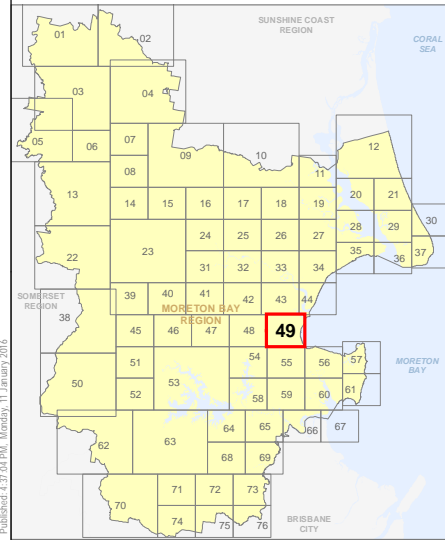
Effective from 1 February 2016



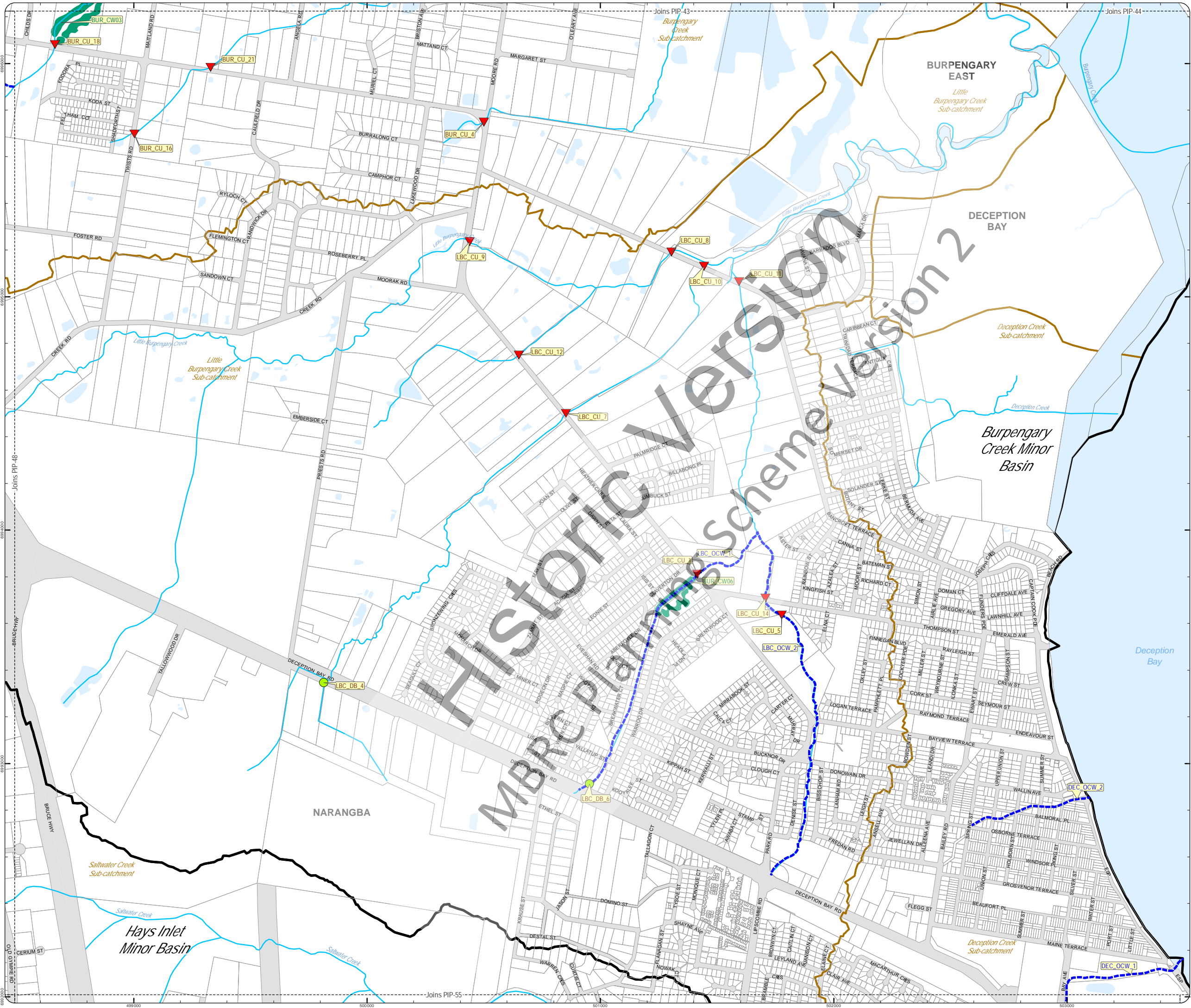
DCDB Version: November 2015  
 Projection: Map Grid of Australia, Zone 56  
 Horizontal Datum: Geocentric Datum of Australia 1994

**DISCLAIMER:** Some of the information shown in this document has been provided to Council from external third parties. Council makes no representation and gives no warranty about the accuracy, reliability, completeness or suitability for any particular purpose of the information. Persons should not rely on the information shown in this document to make any decision with financial or legal implications and should instead rely on their own enquiries. To the full extent that it is able to do so in law, Council disclaims all liability (including liability in negligence) for all costs, losses and damages (including indirect and consequential costs, losses and damages) caused by or arising from anyone using or relying on the information shown in this document for any purpose whatsoever. © Copyright Moreton Bay Regional Council 2016

DCDB (Version Nov 2015) is reproduced with the permission of the State of Queensland



PIP-49 SW  
PIP Map



**PRIORITY INFRASTRUCTURE PLAN  
STORMWATER NETWORK**

- Stormwater Quantity**
- Crossing Upgrade
  - Future Detention Basin
  - Bank Stabilisation
  - Future Stormwater Works
  - Property boundaries
- River and Creek Network**
- Rivers
  - Creeks
- Stormwater Quality**
- Constructed Wetlands
  - WSUD Retrofit
  - Priority Re-Vegetation Works
  - Stormwater Minor Basins
  - Stormwater Sub-catchments
  - Waterbody

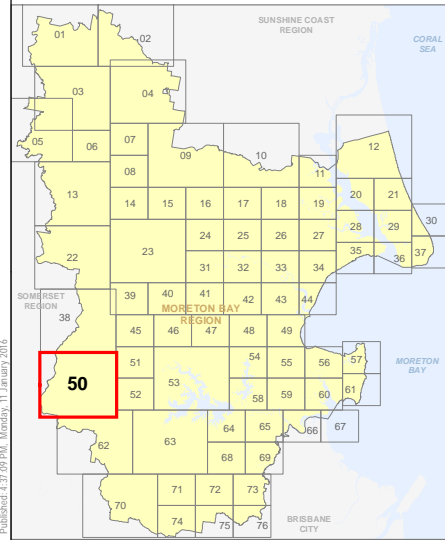
**Effective from 1 February 2016**



DCDB Version: November 2015  
 Projection: Map Grid of Australia, Zone 56  
 Horizontal Datum: Geocentric Datum of Australia 1994

**DISCLAIMER:** Some of the information shown in this document has been provided to Council from external third parties. Council makes no representation and gives no warranty about the accuracy, reliability, completeness or suitability for any particular purpose of the information. Persons should not rely on the information shown in this document to make any decision with financial or legal implications and should instead rely on their own enquiries. To the full extent that it is able to do so in law, Council disclaims all liability (including liability in negligence) for all costs, losses and damages (including indirect and consequential costs, losses and damages) caused by or arising from anyone using or relying on the information shown in this document for any purpose whatsoever. © Copyright Moreton Bay Regional Council 2016

DCDB (Version Nov 2015) is reproduced with the permission of the State of Queensland



**PIP-50 SW  
PIP Map**





**PRIORITY INFRASTRUCTURE PLAN  
STORMWATER NETWORK**

- Stormwater Quantity**
- Crossing Upgrade
  - Future Detention Basin
  - Bank Stabilisation
  - Future Stormwater Works
  - Property boundaries
- River and Creek Network**
- Rivers
  - Creeks
- Stormwater Quality**
- Constructed Wetlands
  - WSUD Retrofit
  - Priority Re-Vegetation Works
  - Stormwater Minor Basins
  - Stormwater Sub-catchments
  - Waterbody

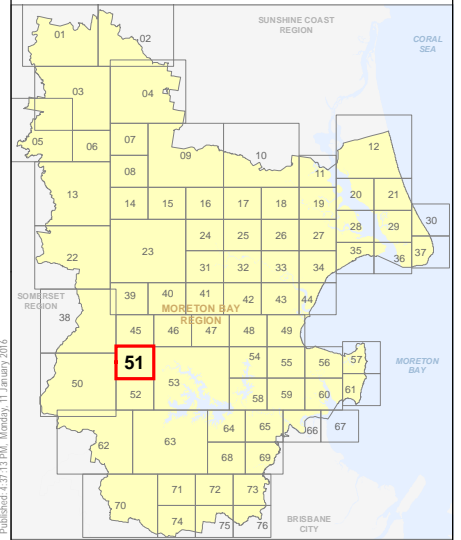
**Effective from 1 February 2016**



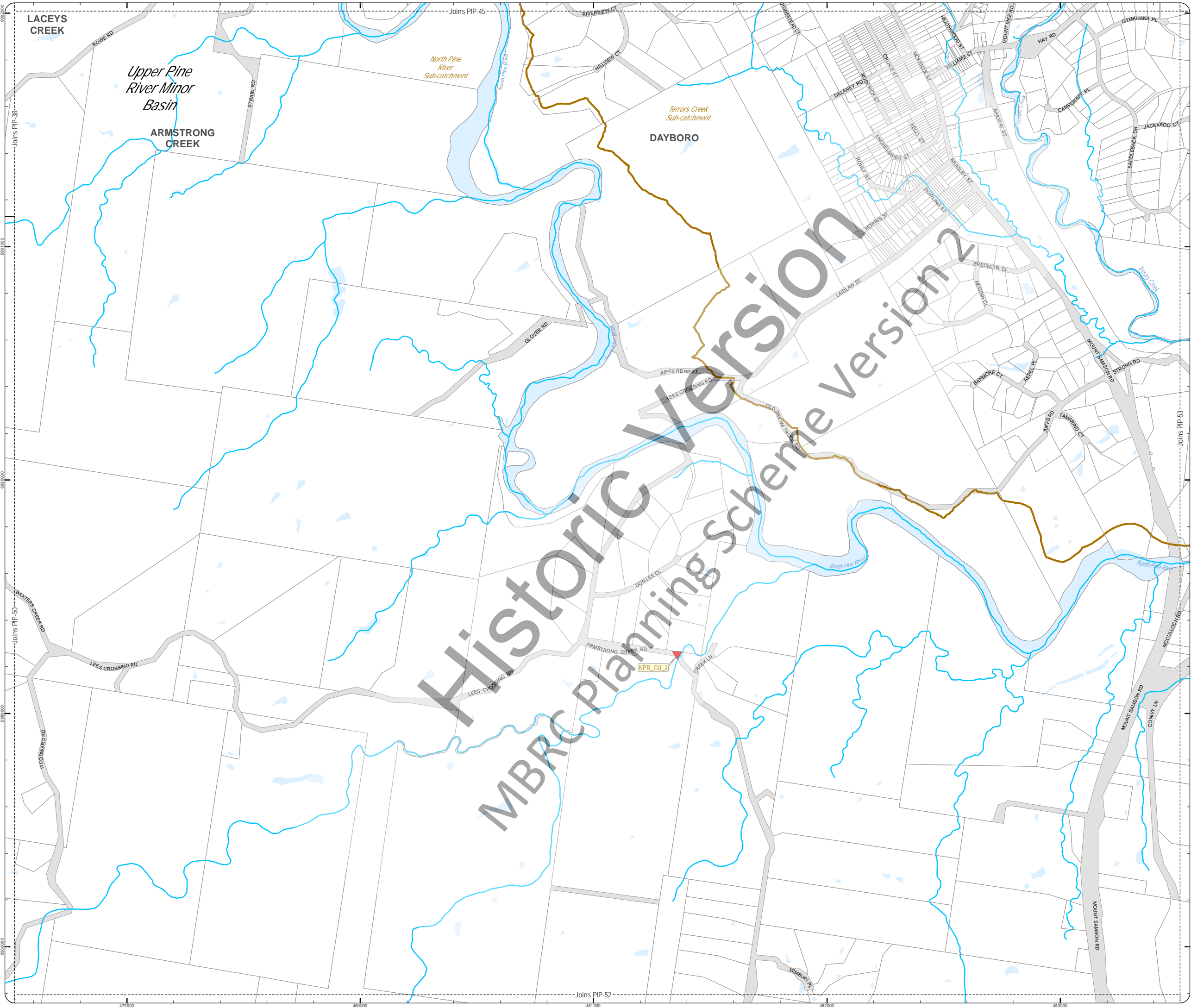
DCDB Version: November 2015  
 Projection: Map Grid of Australia, Zone 56  
 Horizontal Datum: Geocentric Datum of Australia 1994

**DISCLAIMER:** Some of the information shown in this document has been provided to Council from external third parties. Council makes no representation and gives no warranty about the accuracy, reliability, completeness or suitability for any particular purpose of the information. Persons should not rely on the information shown in this document to make any decision with financial or legal implications and should instead rely on their own enquiries. To the full extent that it is able to do so in law, Council disclaims all liability (including liability in negligence) for all costs, losses and damages (including indirect and consequential costs, losses and damages) caused by or arising from anyone using or relying on the information shown in this document for any purpose whatsoever. © Copyright Moreton Bay Regional Council 2016

DCDB (Version Nov 2015) is reproduced with the permission of the State of Queensland



**PIP-51 SW  
PIP Map**



**PRIORITY INFRASTRUCTURE PLAN  
STORMWATER NETWORK**

- Stormwater Quantity**
- Crossing Upgrade
  - Future Detention Basin
  - Bank Stabilisation
  - Future Stormwater Works
- River and Creek Network**
- Rivers
  - Creeks
- Stormwater Quality**
- Constructed Wetlands
  - WSUD Retrofit
  - Priority Re-Vegetation Works
  - Stormwater Minor Basins
  - Stormwater Sub-catchments
  - Waterbody

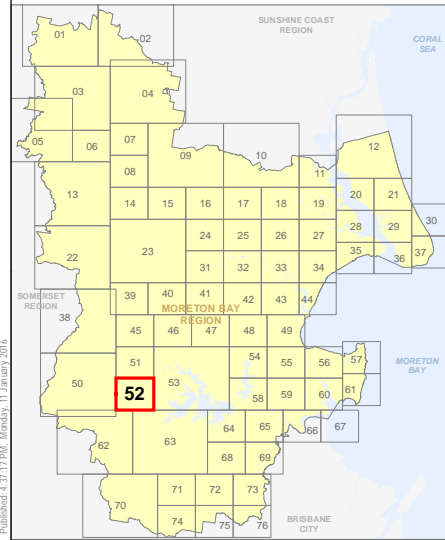
**Effective from 1 February 2016**



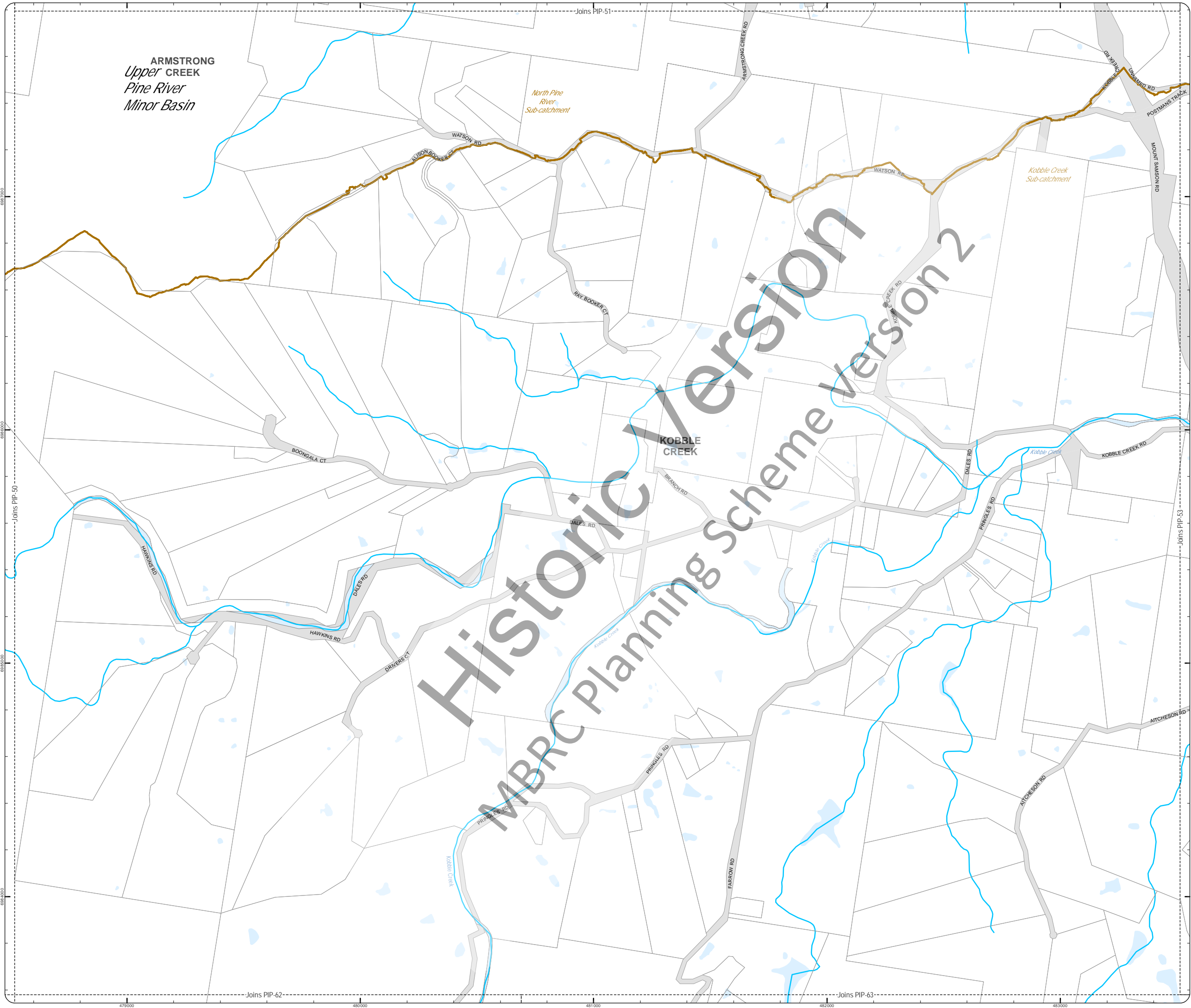
SCALE (A3): 1:15,000  
 DCDB Version: November 2015  
 Projection: Map Grid of Australia, Zone 56  
 Horizontal Datum: Geocentric Datum of Australia 1994

**DISCLAIMER:** Some of the information shown in this document has been provided to Council from external third parties. Council makes no representation and gives no warranty about the accuracy, reliability, completeness or suitability for any particular purpose of the information. Persons should not rely on the information shown in this document to make any decision with financial or legal implications and should instead rely on their own enquiries. To the full extent that it is able to do so in law, Council disclaims all liability (including liability in negligence) for all costs, losses and damages (including indirect and consequential costs, losses and damages) caused by or arising from anyone using or relying on the information shown in this document for any purpose whatsoever. © Copyright Moreton Bay Regional Council 2016

DCDB (Version Nov 2015) is reproduced with the permission of the State of Queensland



**PIP-52 SW  
PIP Map**

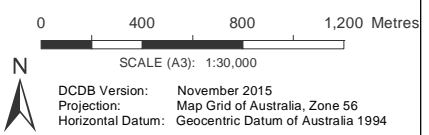




**PRIORITY INFRASTRUCTURE PLAN  
STORMWATER NETWORK**

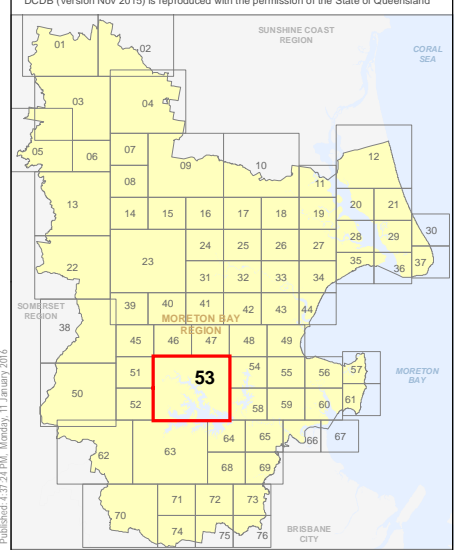
- Stormwater Quantity**
- Crossing Upgrade
  - Future Detention Basin
  - Bank Stabilisation
  - Future Stormwater Works
  - Property boundaries
- River and Creek Network**
- Rivers
  - Creeks
- Stormwater Quality**
- Constructed Wetlands
  - WSUD Retrofit
  - Priority Re-Vegetation Works
  - Stormwater Minor Basins
  - Stormwater Sub-catchments
  - Waterbody

**Effective from 1 February 2016**

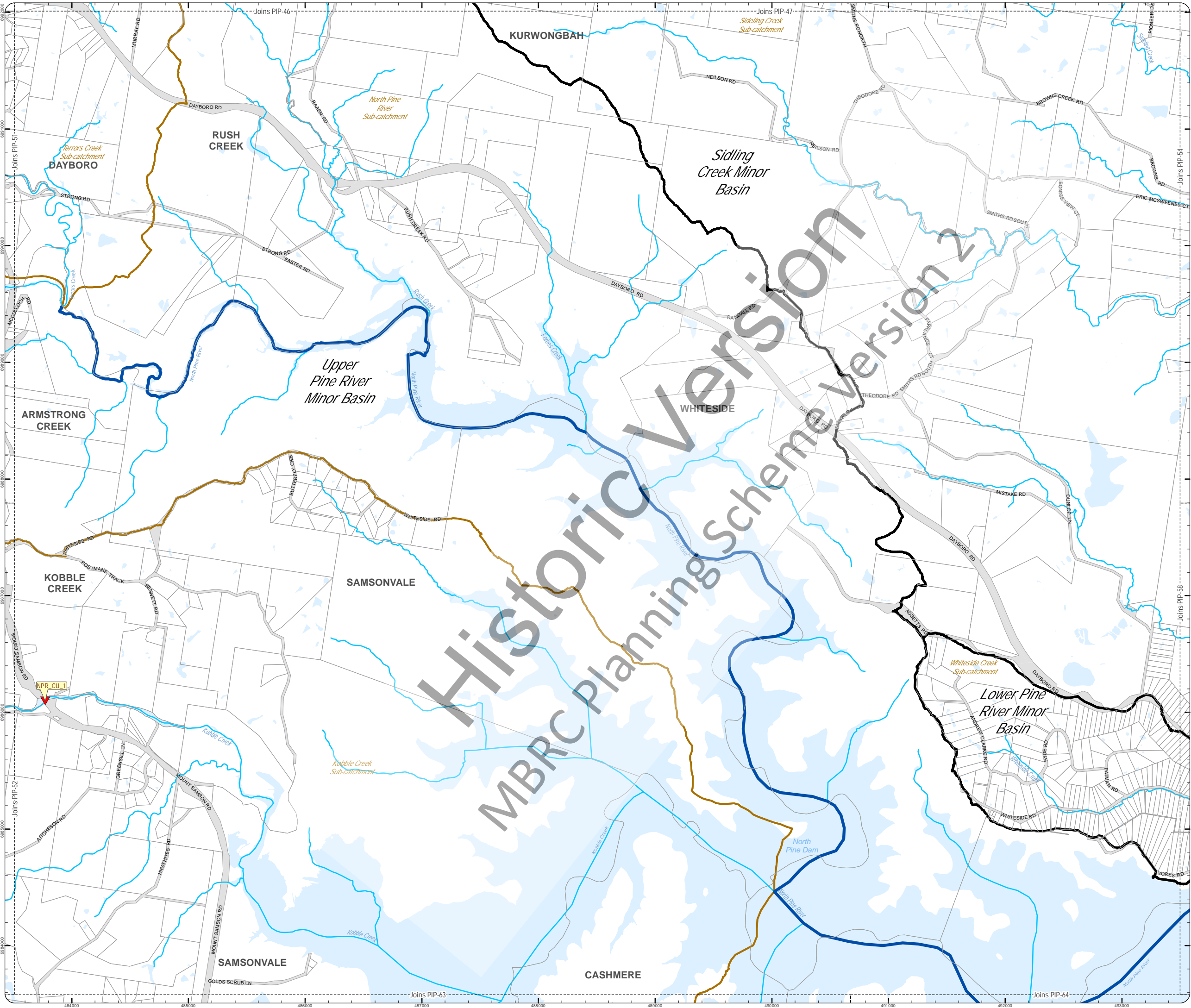


**DISCLAIMER:** Some of the information shown in this document has been provided to Council from external third parties. Council makes no representation and gives no warranty about the accuracy, reliability, completeness or suitability for any particular purpose of the information. Persons should not rely on the information shown in this document to make any decision with financial or legal implications and should instead rely on their own enquiries. To the full extent that it is able to do so in law, Council disclaims all liability (including liability in negligence) for all costs, losses and damages (including indirect and consequential costs, losses and damages) caused by or arising from anyone using or relying on the information shown in this document for any purpose whatsoever. © Copyright Moreton Bay Regional Council 2016

DCDB (Version Nov 2015) is reproduced with the permission of the State of Queensland



**PIP-53 SW  
PIP Map**





**PRIORITY INFRASTRUCTURE PLAN  
STORMWATER NETWORK**

- Stormwater Quantity**
- Crossing Upgrade
  - Future Detention Basin
  - Bank Stabilisation
  - Future Stormwater Works
  - Property boundaries
- River and Creek Network**
- Rivers
  - Creeks
- Stormwater Quality**
- Constructed Wetlands
  - WSUD Retrofit
  - Priority Re-Vegetation Works
  - Stormwater Minor Basins
  - Stormwater Sub-catchments
  - Waterbody

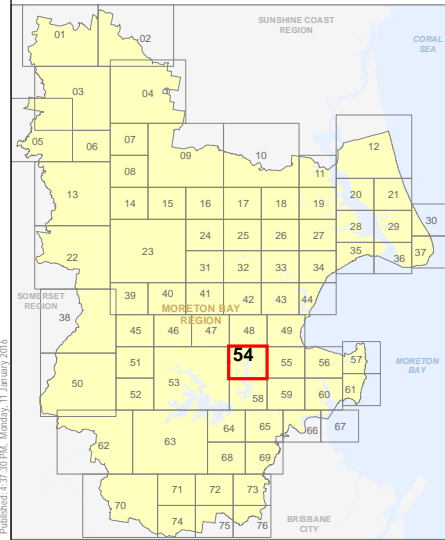
**Effective from 1 February 2016**



DCDB Version: November 2015  
 Projection: Map Grid of Australia, Zone 56  
 Horizontal Datum: Geocentric Datum of Australia 1994

DISCLAIMER: Some of the information shown in this document has been provided to Council from external third parties. Council makes no representation and gives no warranty about the accuracy, reliability, completeness or suitability for any particular purpose of the information. Persons should not rely on the information shown in this document to make any decision with financial or legal implications and should instead rely on their own enquiries. To the full extent that it is able to do so in law, Council disclaims all liability (including liability in negligence) for all costs, losses and damages (including indirect and consequential costs, losses and damages) caused by or arising from anyone using or relying on the information shown in this document for any purpose whatsoever. © Copyright Moreton Bay Regional Council 2016

DCDB (Version Nov 2015) is reproduced with the permission of the State of Queensland



**PIP-54 SW  
PIP Map**





**PRIORITY INFRASTRUCTURE PLAN  
STORMWATER NETWORK**

- Stormwater Quantity**
- Crossing Upgrade
  - Future Detention Basin
  - Bank Stabilisation
  - Future Stormwater Works
  - Property boundaries
- River and Creek Network**
- Rivers
  - Creeks
- Stormwater Quality**
- Constructed Wetlands
  - WSUD Retrofit
  - Priority Re-Vegetation Works
  - Stormwater Minor Basins
  - Stormwater Sub-catchments
  - Waterbody

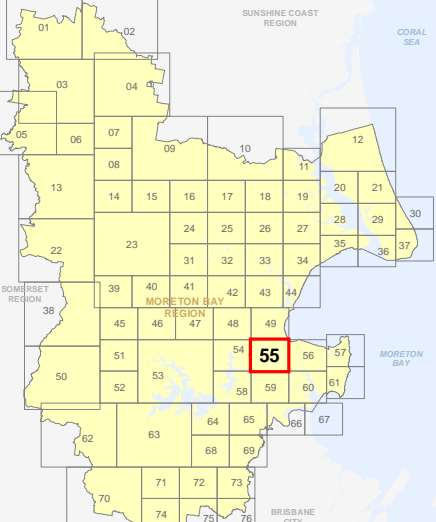
**Effective from 1 February 2016**

0 200 400 600 Metres

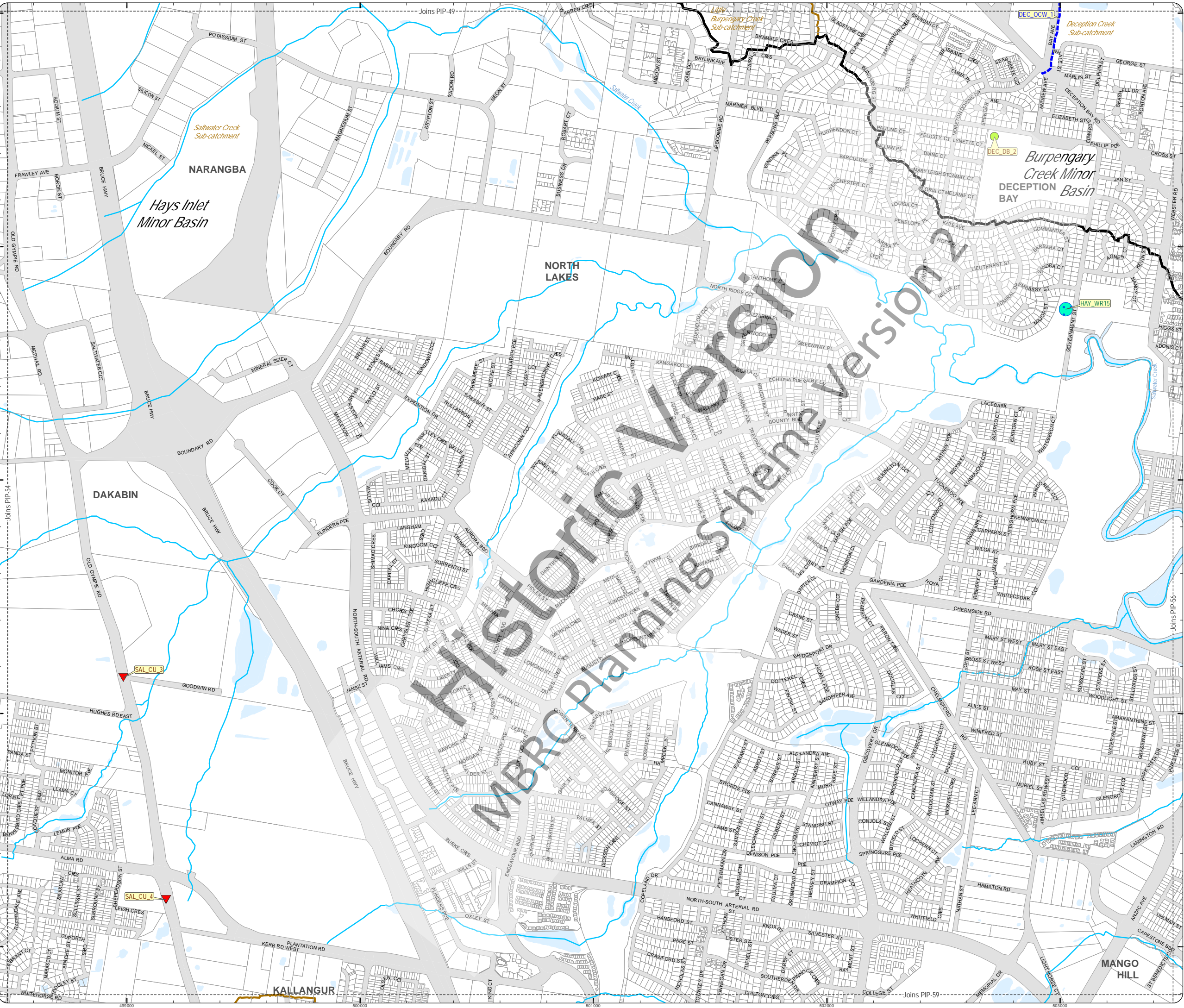
SCALE (A3): 1:15,000  
DCDB Version: November 2015  
Projection: Map Grid of Australia, Zone 56  
Horizontal Datum: Geocentric Datum of Australia 1994

**DISCLAIMER:** Some of the information shown in this document has been provided to Council from external third parties. Council makes no representation and gives no warranty about the accuracy, reliability, completeness or suitability for any particular purpose of the information. Persons should not rely on the information shown in this document to make any decision with financial or legal implications and should instead rely on their own enquiries. To the full extent that it is able to do so in law, Council disclaims all liability (including liability in negligence) for all costs, losses and damages (including indirect and consequential costs, losses and damages) caused by or arising from anyone using or relying on the information shown in this document for any purpose whatsoever. © Copyright Moreton Bay Regional Council 2016

DCDB (Version Nov 2015) is reproduced with the permission of the State of Queensland



**PIP-55 SW  
PIP Map**





**PRIORITY INFRASTRUCTURE PLAN  
STORMWATER NETWORK**

- Stormwater Quantity**
- Crossing Upgrade
  - Future Detention Basin
  - Bank Stabilisation
  - Future Stormwater Works
  - Property boundaries
- River and Creek Network**
- Rivers
  - Creeks
- Stormwater Quality**
- Constructed Wetlands
  - WSUD Retrofit
  - Priority Re-Vegetation Works
  - Stormwater Minor Basins
  - Stormwater Sub-catchments
  - Waterbody

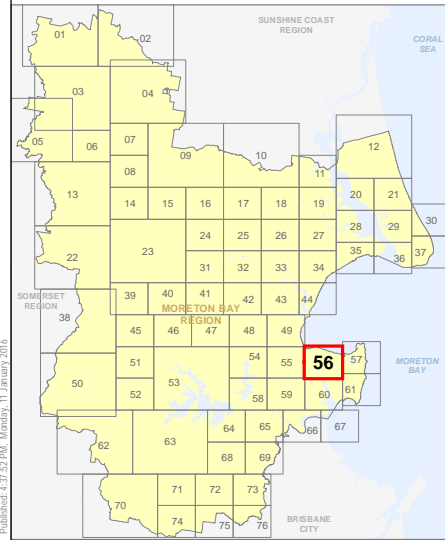
Effective from 1 February 2016



DCDB Version: November 2015  
 Projection: Map Grid of Australia, Zone 56  
 Horizontal Datum: Geocentric Datum of Australia 1994

**DISCLAIMER:** Some of the information shown in this document has been provided to Council from external third parties. Council makes no representation and gives no warranty about the accuracy, reliability, completeness or suitability for any particular purpose of the information. Persons should not rely on the information shown in this document to make any decision with financial or legal implications and should instead rely on their own enquiries. To the full extent that it is able to do so in law, Council disclaims all liability (including liability in negligence) for all costs, losses and damages (including indirect and consequential costs, losses and damages) caused by or arising from anyone using or relying on the information shown in this document for any purpose whatsoever.  
 © Copyright Moreton Bay Regional Council 2016

DCDB (Version Nov 2015) is reproduced with the permission of the State of Queensland



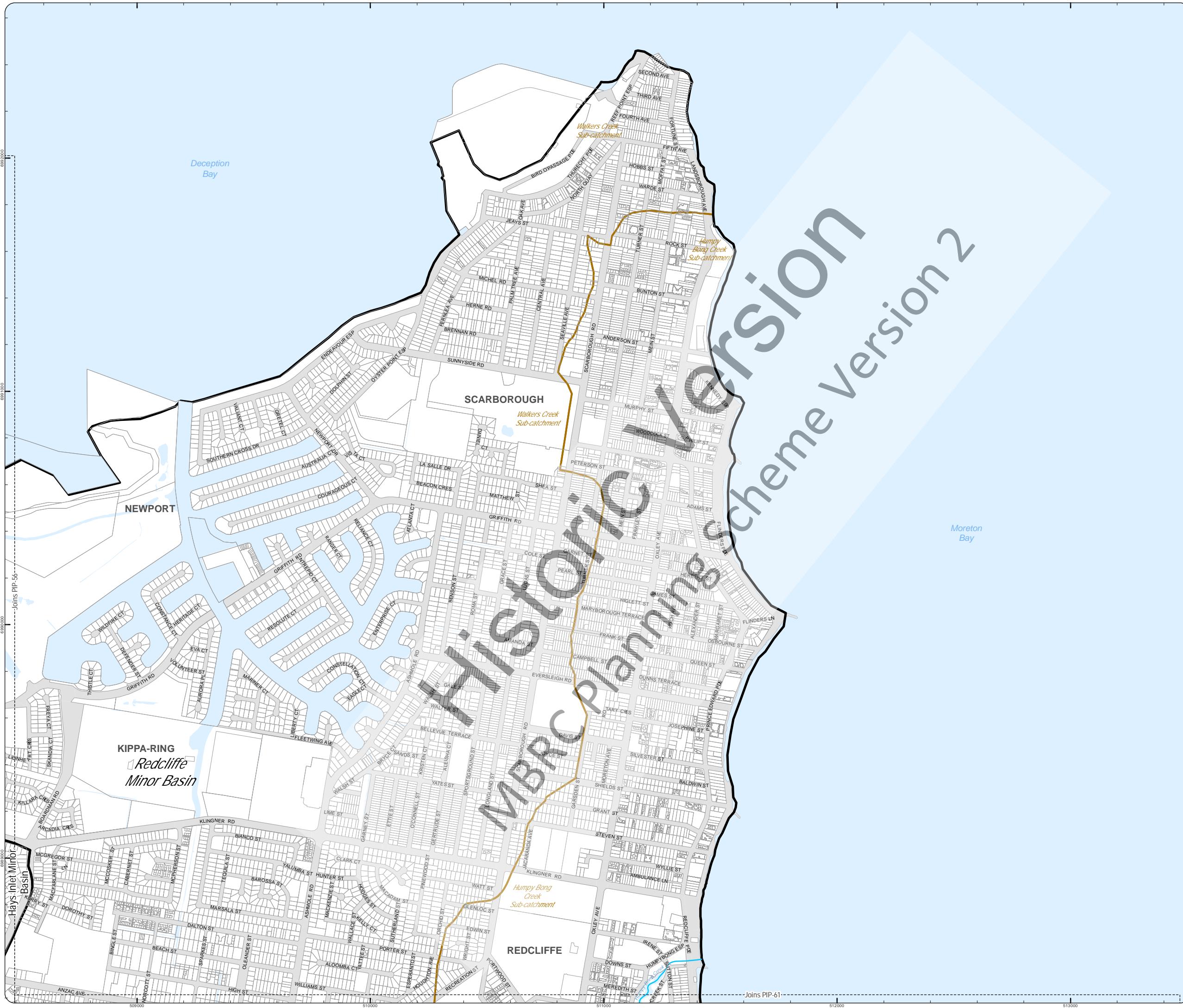
PIP-56 SW  
PIP Map





**PRIORITY INFRASTRUCTURE PLAN  
STORMWATER NETWORK**

- Stormwater Quantity**
- Crossing Upgrade
  - Future Detention Basin
  - Bank Stabilisation
  - Future Stormwater Works
  - Property boundaries
- River and Creek Network**
- Rivers
  - Creeks
- Stormwater Quality**
- Constructed Wetlands
  - WSUD Retrofit
  - Priority Re-Vegetation Works
  - Stormwater Minor Basins
  - Stormwater Sub-catchments
  - Waterbody



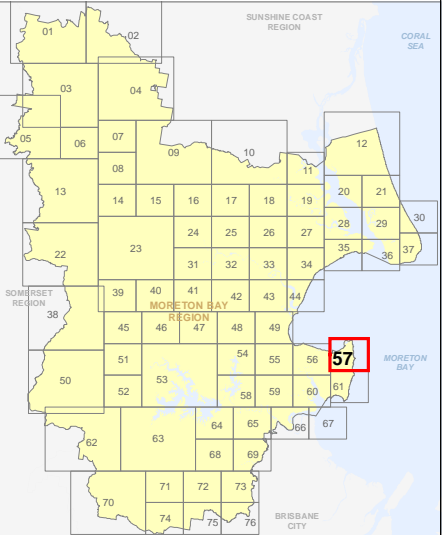
Effective from 1 February 2016

0 200 400 600 Metres

SCALE (A3): 1:15,000  
 DCDB Version: November 2015  
 Projection: Map Grid of Australia, Zone 56  
 Horizontal Datum: Geocentric Datum of Australia 1994

**DISCLAIMER:** Some of the information shown in this document has been provided to Council from external third parties. Council makes no representation and gives no warranty about the accuracy, reliability, completeness or suitability for any particular purpose of the information. Persons should not rely on the information shown in this document to make any decision with financial or legal implications and should instead rely on their own enquiries. To the full extent that it is able to do so in law, Council disclaims all liability (including liability in negligence) for all costs, losses and damages (including indirect and consequential costs, losses and damages) caused by or arising from anyone using or relying on the information shown in this document for any purpose whatsoever. © Copyright Moreton Bay Regional Council 2016

DCDB (Version Nov 2015) is reproduced with the permission of the State of Queensland



**PIP-57 SW  
PIP Map**



**PRIORITY INFRASTRUCTURE PLAN  
STORMWATER NETWORK**

- Stormwater Quantity**
- Crossing Upgrade
  - Future Detention Basin
  - Bank Stabilisation
  - Future Stormwater Works
  - Property boundaries
- River and Creek Network**
- Rivers
  - Creeks
- Stormwater Quality**
- Constructed Wetlands
  - WSUD Retrofit
  - Priority Re-Vegetation Works
  - Stormwater Minor Basins
  - Stormwater Sub-catchments
  - Waterbody

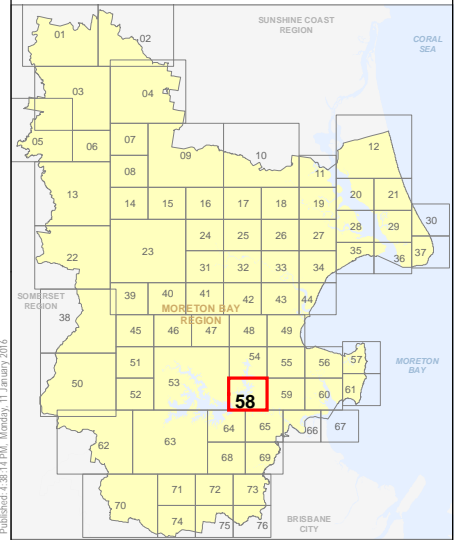
Effective from 1 February 2016



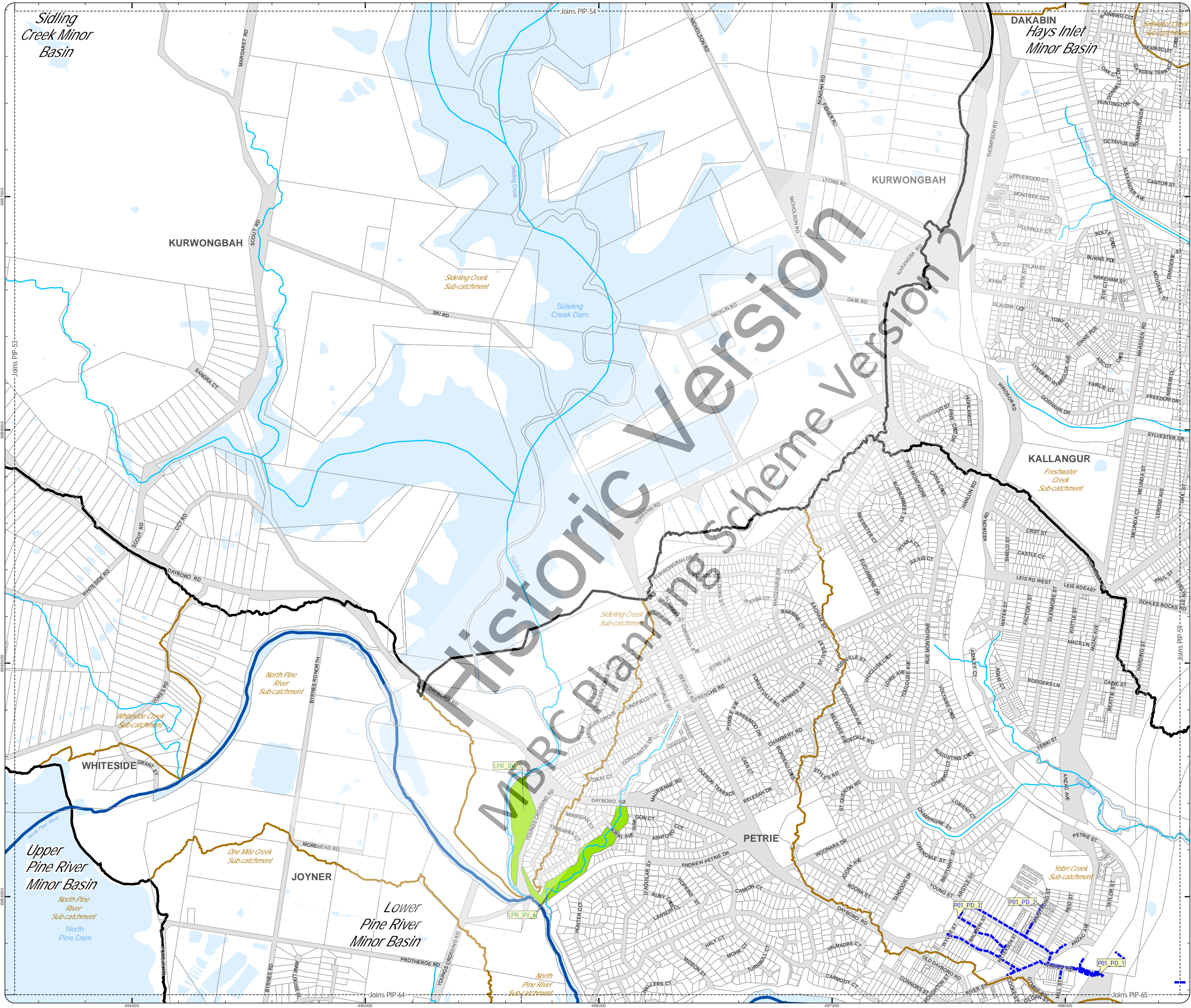
DCDB Version: November 2015  
 Projection: Map Grid of Australia, Zone 56  
 Horizontal Datum: Geocentric Datum of Australia 1994

**DISCLAIMER:** Some of the information shown in this document has been provided to Council from external third parties. Council makes no representation and gives no warranty about the accuracy, reliability, completeness or suitability for any particular purpose of the information. Persons should not rely on the information shown in this document to make any decision with financial or legal implications and should instead rely on their own enquiries. To the full extent that it is able to do so in law, Council disclaims all liability (including liability in negligence) for all costs, losses and damages (including indirect and consequential costs, losses and damages) caused by or arising from anyone using or relying on the information shown in this document for any purpose whatsoever. © Copyright Moreton Bay Regional Council 2016

DCDB (Version Nov 2015) is reproduced with the permission of the State of Queensland



**PIP-58 SW  
PIP Map**





**PRIORITY INFRASTRUCTURE PLAN  
STORMWATER NETWORK**

- Stormwater Quantity**
- Crossing Upgrade
  - Future Detention Basin
  - Bank Stabilisation
  - Future Stormwater Works
  - Property boundaries
- River and Creek Network**
- Rivers
  - Creeks
- Stormwater Quality**
- Constructed Wetlands
  - WSUD Retrofit
  - Priority Re-Vegetation Works
  - Stormwater Minor Basins
  - Stormwater Sub-catchments
  - Waterbody

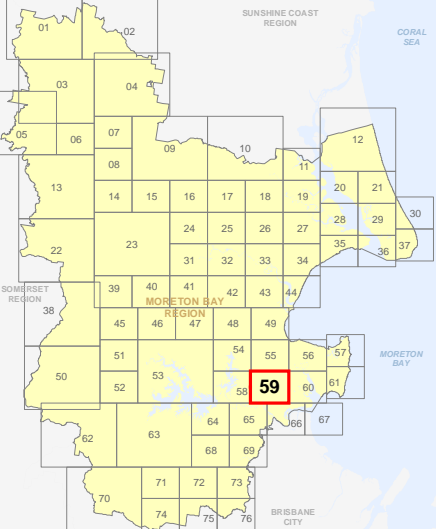
Effective from 1 February 2016

0 200 400 600 Metres

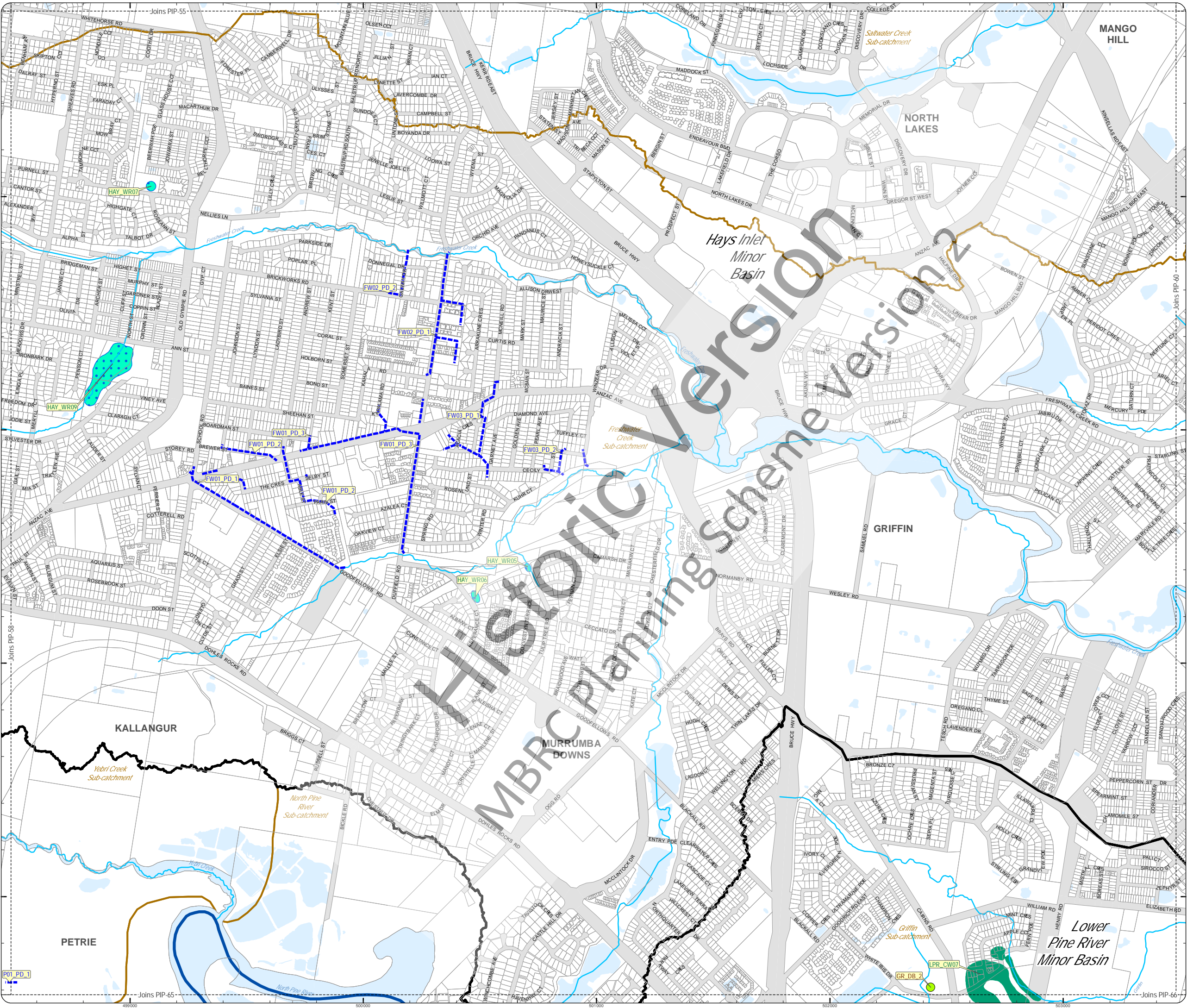
SCALE (A3): 1:15,000  
 DCDB Version: November 2015  
 Projection: Map Grid of Australia, Zone 56  
 Horizontal Datum: Geocentric Datum of Australia 1994

**DISCLAIMER:** Some of the information shown in this document has been provided to Council from external third parties. Council makes no representation and gives no warranty about the accuracy, reliability, completeness or suitability for any particular purpose of the information. Persons should not rely on the information shown in this document to make any decision with financial or legal implications and should instead rely on their own enquiries. To the full extent that it is able to do so in law, Council disclaims all liability (including liability in negligence) for all costs, losses and damages (including indirect and consequential costs, losses and damages) caused by or arising from anyone using or relying on the information shown in this document for any purpose whatsoever.  
 © Copyright Moreton Bay Regional Council 2016

DCDB (Version Nov 2015) is reproduced with the permission of the State of Queensland



**PIP-59 SW  
PIP Map**





**PRIORITY INFRASTRUCTURE PLAN  
STORMWATER NETWORK**

- Stormwater Quantity**
- Crossing Upgrade
  - Future Detention Basin
  - Bank Stabilisation
  - Future Stormwater Works
  - Property boundaries
- River and Creek Network**
- Rivers
  - Creeks
- Stormwater Quality**
- Constructed Wetlands
  - WSUD Retrofit
  - Priority Re-Vegetation Works
  - Stormwater Minor Basins
  - Stormwater Sub-catchments
  - Waterbody

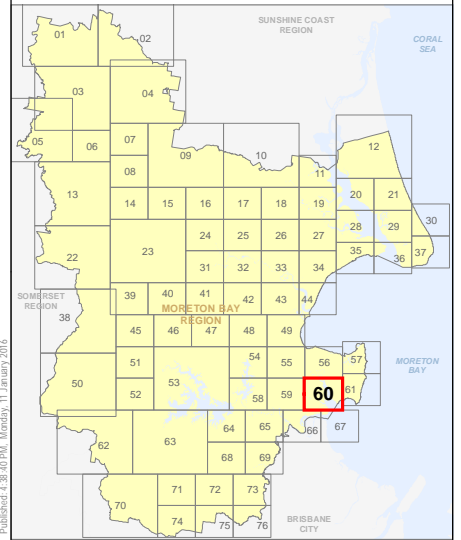
Effective from 1 February 2016



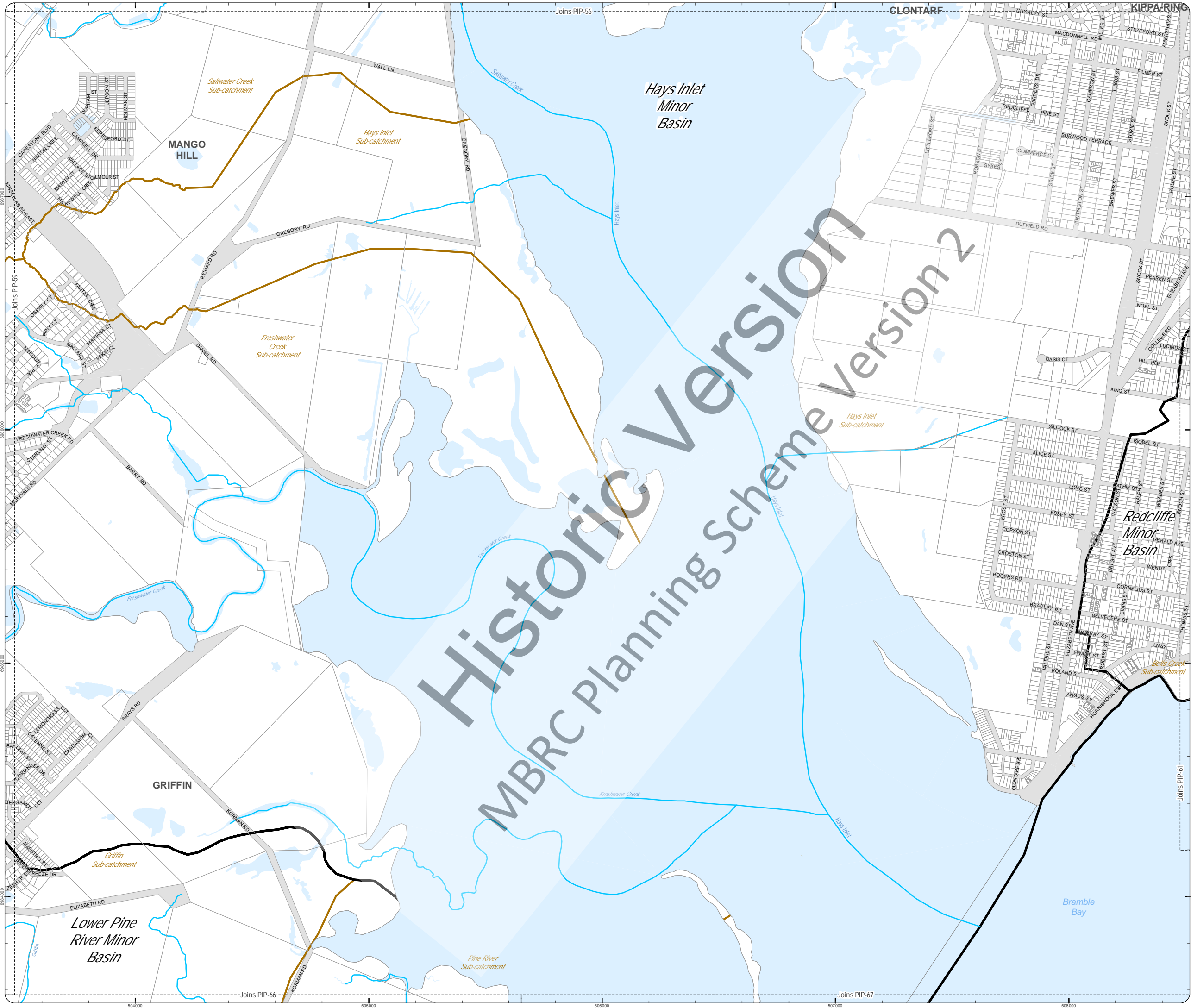
DCDB Version: November 2015  
 Projection: Map Grid of Australia, Zone 56  
 Horizontal Datum: Geocentric Datum of Australia 1994

**DISCLAIMER:** Some of the information shown in this document has been provided to Council from external third parties. Council makes no representation and gives no warranty about the accuracy, reliability, completeness or suitability for any particular purpose of the information. Persons should not rely on the information shown in this document to make any decision with financial or legal implications and should instead rely on their own enquiries. To the full extent that it is able to do so in law, Council disclaims all liability (including liability in negligence) for all costs, losses and damages (including indirect and consequential costs, losses and damages) caused by or arising from anyone using or relying on the information shown in this document for any purpose whatsoever. © Copyright Moreton Bay Regional Council 2016

DCDB (Version Nov 2015) is reproduced with the permission of the State of Queensland



**PIP-60 SW  
PIP Map**





**PRIORITY INFRASTRUCTURE PLAN  
STORMWATER NETWORK**

- Stormwater Quantity**
- Crossing Upgrade
  - Future Detention Basin
  - Bank Stabilisation
  - Future Stormwater Works
  - Property boundaries
- River and Creek Network**
- Rivers
  - Creeks
- Stormwater Quality**
- Constructed Wetlands
  - WSUD Retrofit
  - Priority Re-Vegetation Works
  - Stormwater Minor Basins
  - Stormwater Sub-catchments
  - Waterbody

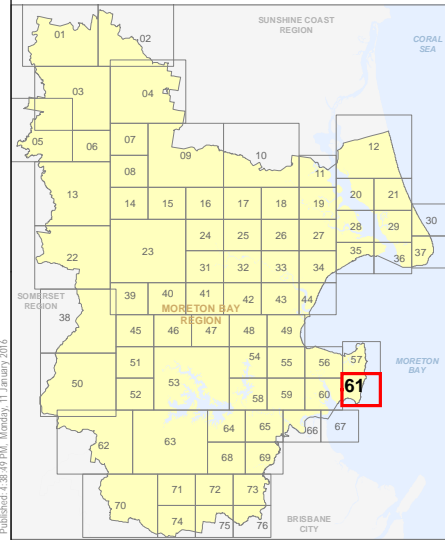
**Effective from 1 February 2016**



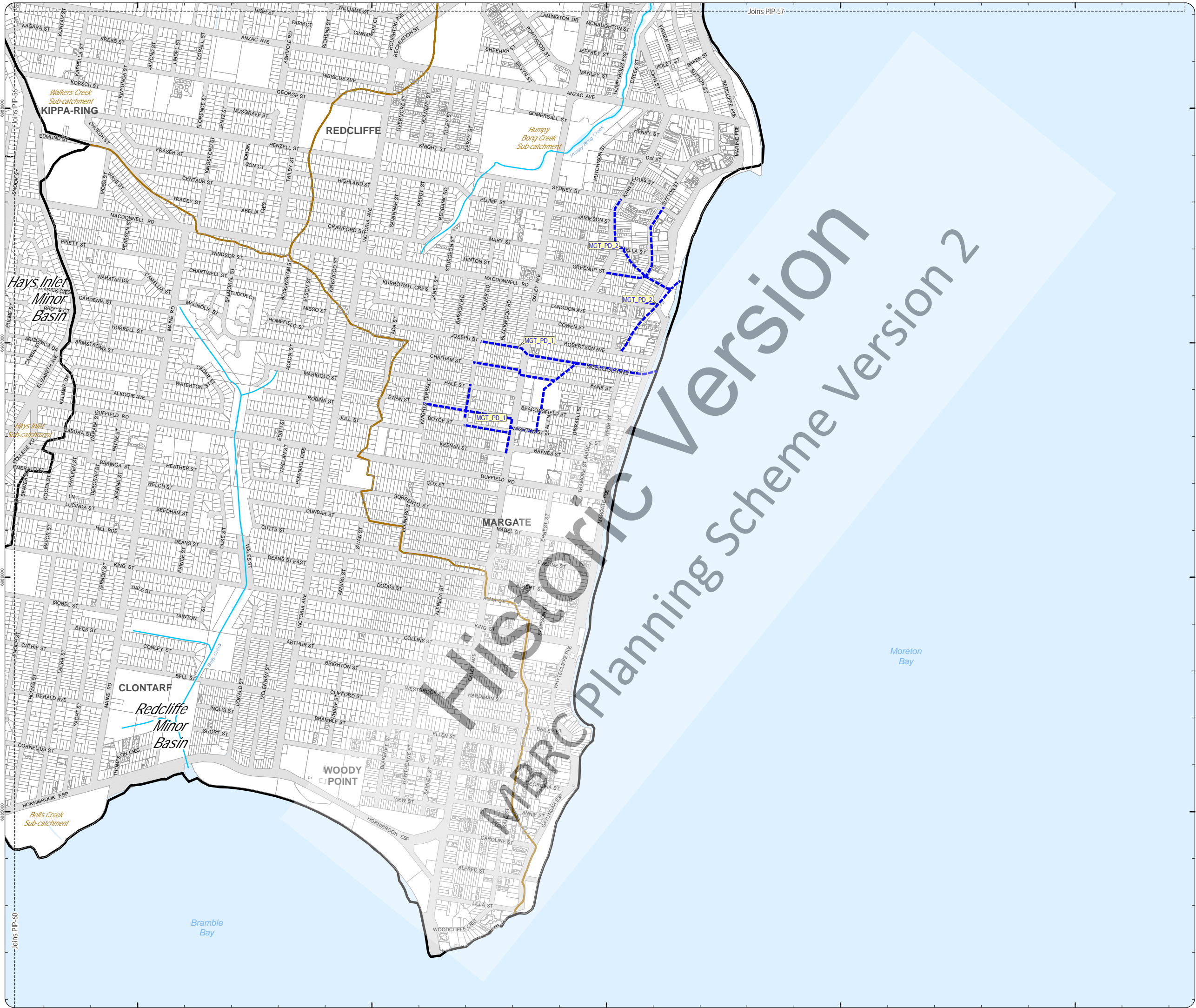
DCDB Version: November 2015  
Projection: Map Grid of Australia, Zone 56  
Horizontal Datum: Geocentric Datum of Australia 1994

**DISCLAIMER:** Some of the information shown in this document has been provided to Council from external third parties. Council makes no representation and gives no warranty about the accuracy, reliability, completeness or suitability for any particular purpose of the information. Persons should not rely on the information shown in this document to make any decision with financial or legal implications and should instead rely on their own enquiries. To the full extent that it is able to do so in law, Council disclaims all liability (including liability in negligence) for all costs, losses and damages (including indirect and consequential costs, losses and damages) caused by or arising from anyone using or relying on the information shown in this document for any purpose whatsoever. © Copyright Moreton Bay Regional Council 2016

DCDB (Version Nov 2015) is reproduced with the permission of the State of Queensland



**PIP-61 SW  
PIP Map**



**PRIORITY INFRASTRUCTURE PLAN  
STORMWATER NETWORK**

- Stormwater Quantity**
- Crossing Upgrade
  - Future Detention Basin
  - Bank Stabilisation
  - Future Stormwater Works
  - Property boundaries
- River and Creek Network**
- Rivers
  - Creeks
- Stormwater Quality**
- Constructed Wetlands
  - WSUD Retrofit
  - Priority Re-Vegetation Works
  - Stormwater Minor Basins
  - Stormwater Sub-catchments
  - Waterbody

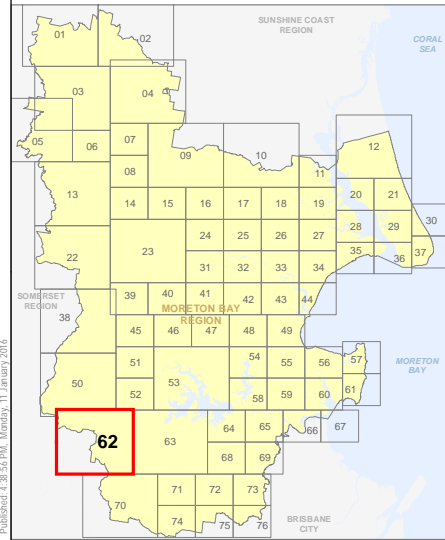
**Effective from 1 February 2016**



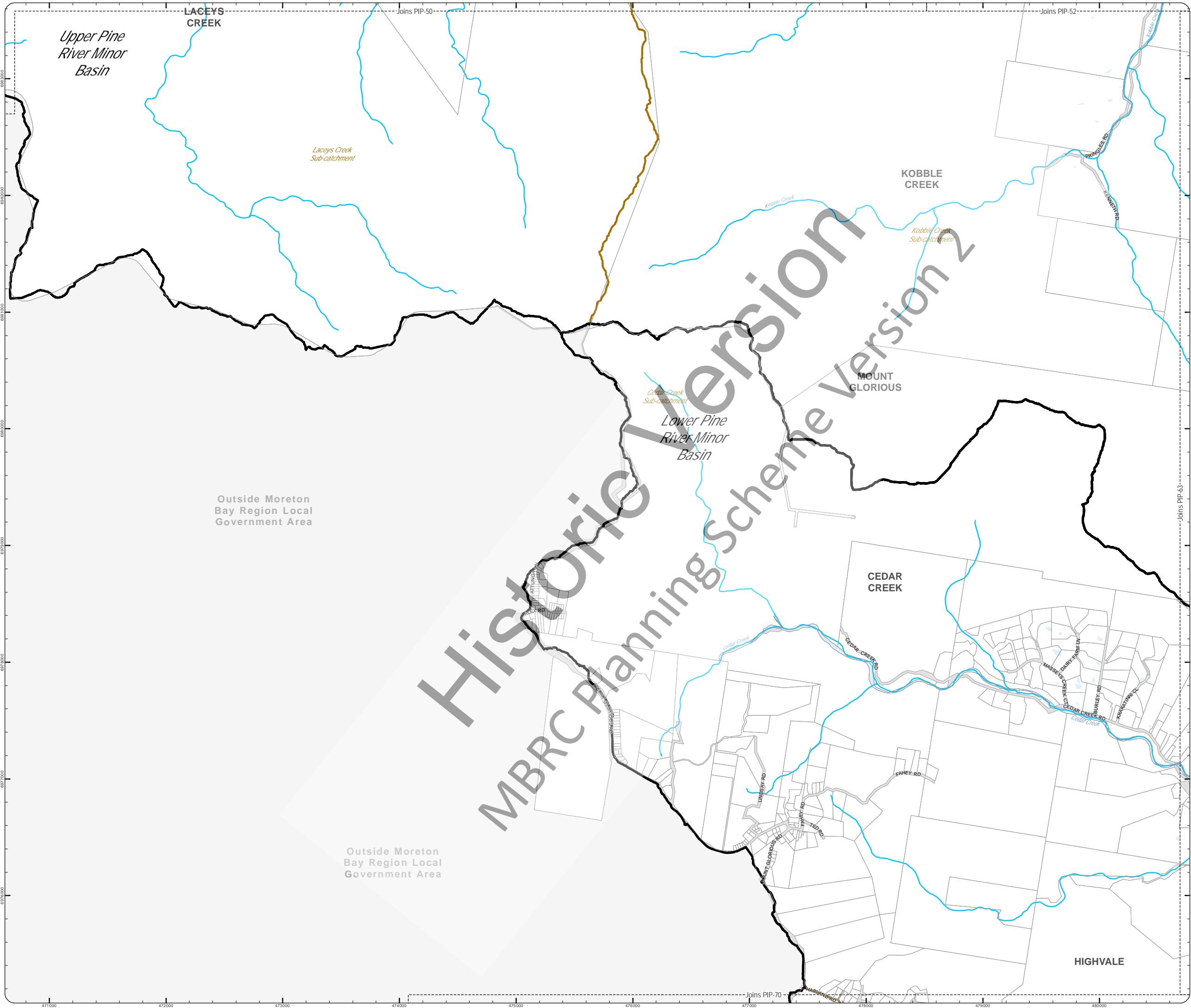
SCALE (A3): 1:30,000  
 DCDB Version: November 2015  
 Projection: Map Grid of Australia, Zone 56  
 Horizontal Datum: Geocentric Datum of Australia 1994

**DISCLAIMER:** Some of the information shown in this document has been provided to Council from external third parties. Council makes no representation and gives no warranty about the accuracy, reliability, completeness or suitability for any particular purpose of the information. Persons should not rely on the information shown in this document to make any decision with financial or legal implications and should instead rely on their own enquiries. To the full extent that it is able to do so in law, Council disclaims all liability (including liability in negligence) for all costs, losses and damages (including indirect and consequential costs, losses and damages) caused by or arising from anyone using or relying on the information shown in this document for any purpose whatsoever.  
 © Copyright Moreton Bay Regional Council 2016

DCDB (Version Nov 2015) is reproduced with the permission of the State of Queensland



**PIP-62 SW  
PIP Map**





**PRIORITY INFRASTRUCTURE PLAN  
STORMWATER NETWORK**

- Stormwater Quantity**
- Crossing Upgrade
  - Future Detention Basin
  - Bank Stabilisation
  - Future Stormwater Works
  - Property boundaries
- River and Creek Network**
- Rivers
  - Creeks
- Stormwater Quality**
- Constructed Wetlands
  - WSUD Retrofit
  - Priority Re-Vegetation Works
  - Stormwater Minor Basins
  - Stormwater Sub-catchments
  - Waterbody

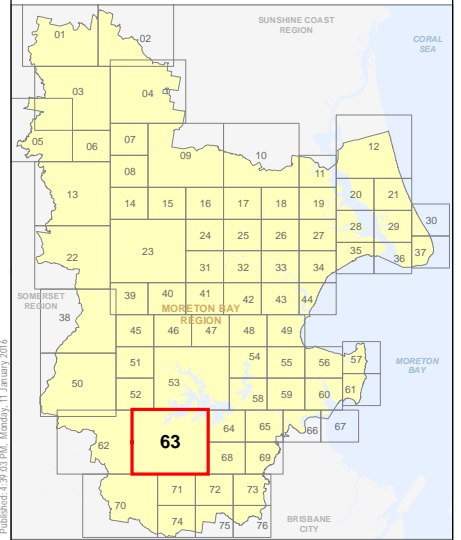
Effective from 1 February 2016



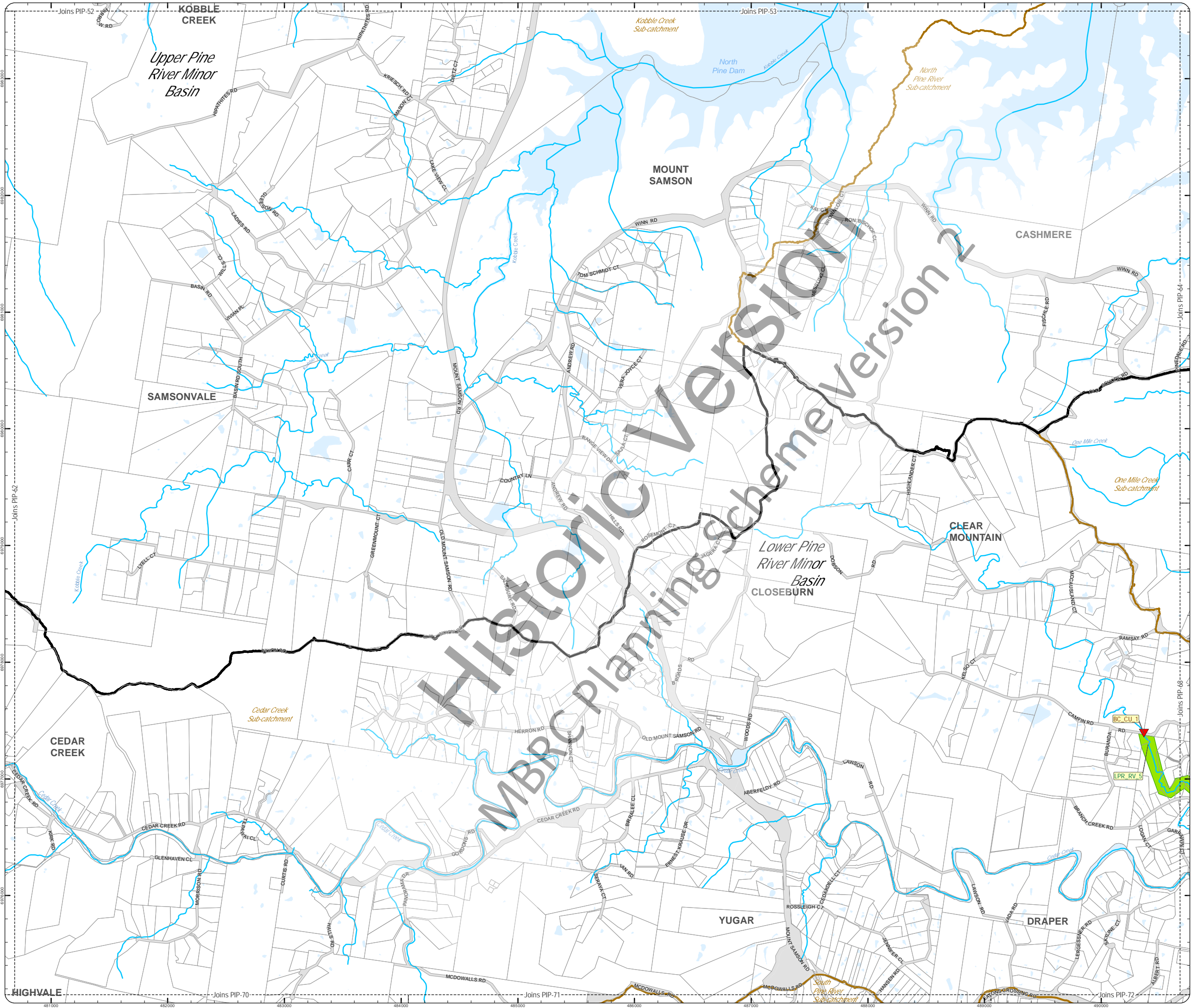
SCALE (A3): 1:30,000  
 DCDB Version: November 2015  
 Projection: Map Grid of Australia, Zone 56  
 Horizontal Datum: Geocentric Datum of Australia 1994

**DISCLAIMER:** Some of the information shown in this document has been provided to Council from external third parties. Council makes no representation and gives no warranty about the accuracy, reliability, completeness or suitability for any particular purpose of the information. Persons should not rely on the information shown in this document to make any decision with financial or legal implications and should instead rely on their own enquiries. To the full extent that it is able to do so in law, Council disclaims all liability (including liability in negligence) for all costs, losses and damages (including indirect and consequential costs, losses and damages) caused by or arising from anyone using or relying on the information shown in this document for any purpose whatsoever. © Copyright Moreton Bay Regional Council 2016

DCDB (Version Nov 2015) is reproduced with the permission of the State of Queensland



PIP-63 SW  
PIP Map





**PRIORITY INFRASTRUCTURE PLAN  
STORMWATER NETWORK**

- Stormwater Quantity**
- Crossing Upgrade
  - Future Detention Basin
  - Bank Stabilisation
  - Future Stormwater Works
  - Property boundaries
- River and Creek Network**
- Rivers
  - Creeks
- Stormwater Quality**
- Constructed Wetlands
  - WSUD Retrofit
  - Priority Re-Vegetation Works
  - Stormwater Minor Basins
  - Stormwater Sub-catchments
  - Waterbody

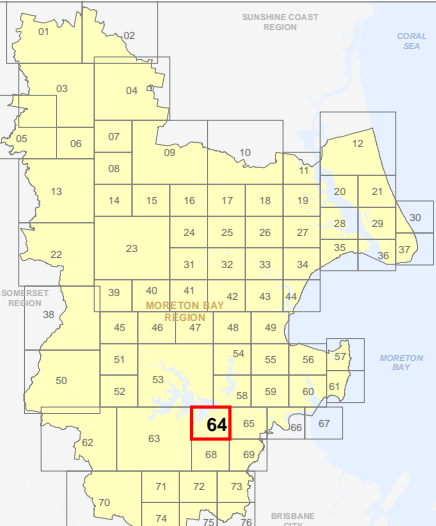
Effective from 1 February 2016

0 200 400 600 Metres

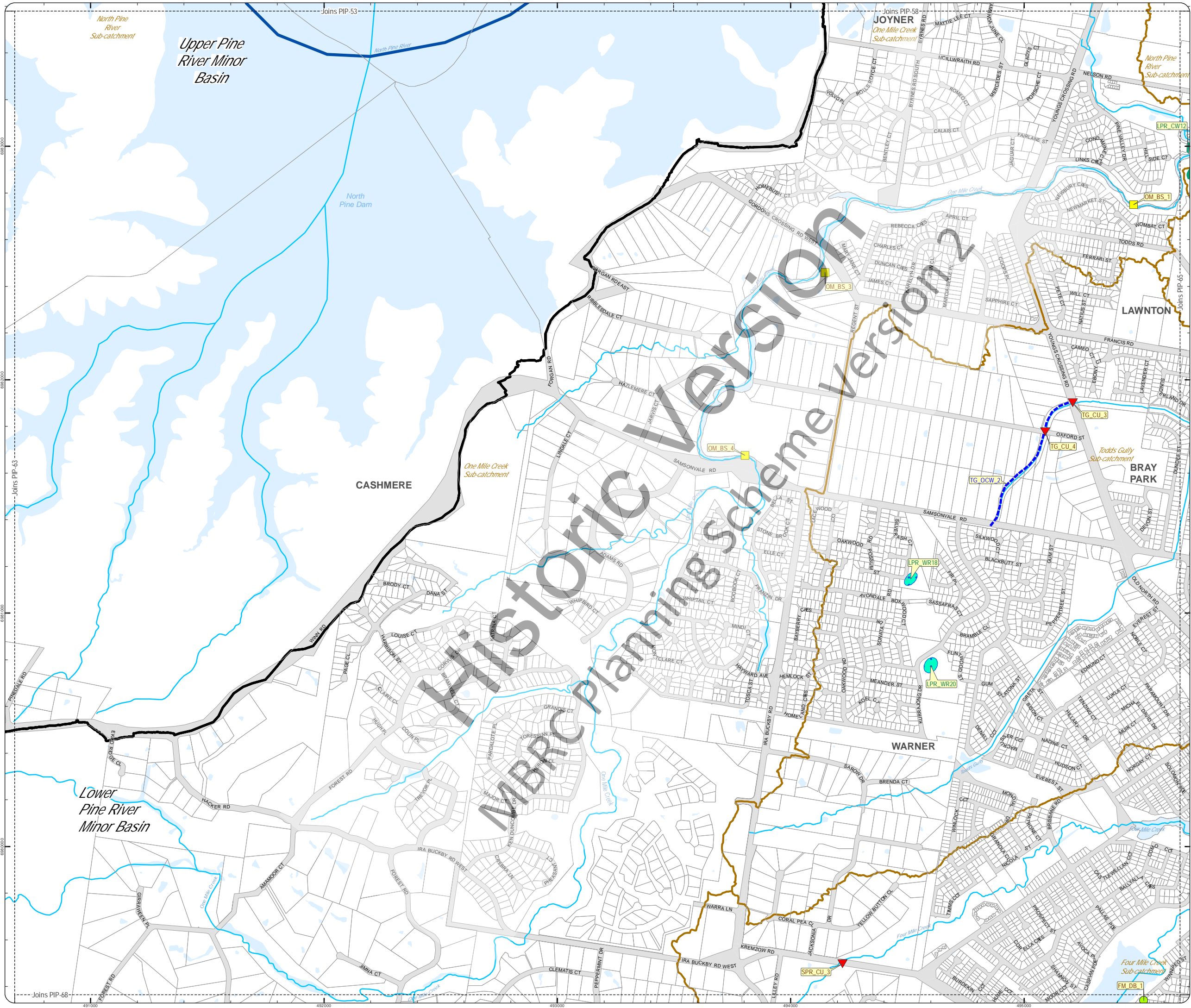
SCALE (A3): 1:15,000  
 DCDB Version: November 2015  
 Projection: Map Grid of Australia, Zone 56  
 Horizontal Datum: Geocentric Datum of Australia 1994

**DISCLAIMER:** Some of the information shown in this document has been provided to Council from external third parties. Council makes no representation and gives no warranty about the accuracy, reliability, completeness or suitability for any particular purpose of the information. Persons should not rely on the information shown in this document to make any decision with financial or legal implications and should instead rely on their own enquiries. To the full extent that it is able to do so in law, Council disclaims all liability (including liability in negligence) for all costs, losses and damages (including indirect and consequential costs, losses and damages) caused by or arising from anyone using or relying on the information shown in this document for any purpose whatsoever. © Copyright Moreton Bay Regional Council 2016

DCDB (Version Nov 2015) is reproduced with the permission of the State of Queensland



PIP-64 SW  
PIP Map





**PRIORITY INFRASTRUCTURE PLAN  
STORMWATER NETWORK**

- Stormwater Quantity**
- Crossing Upgrade
  - Future Detention Basin
  - Bank Stabilisation
  - Future Stormwater Works
  - Property boundaries
- River and Creek Network**
- Rivers
  - Creeks
- Stormwater Quality**
- Constructed Wetlands
  - WSUD Retrofit
  - Priority Re-Vegetation Works
  - Stormwater Minor Basins
  - Stormwater Sub-catchments
  - Waterbody

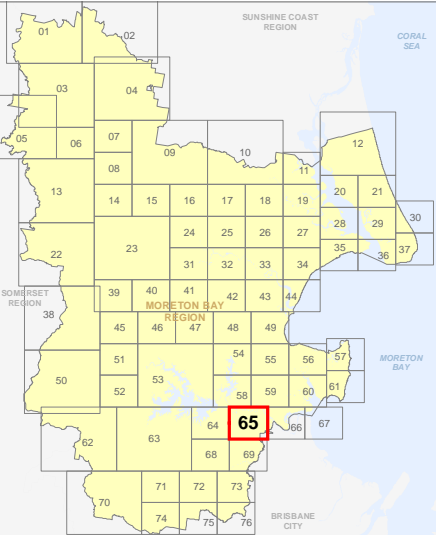
Effective from 1 February 2016

0 200 400 600 Metres

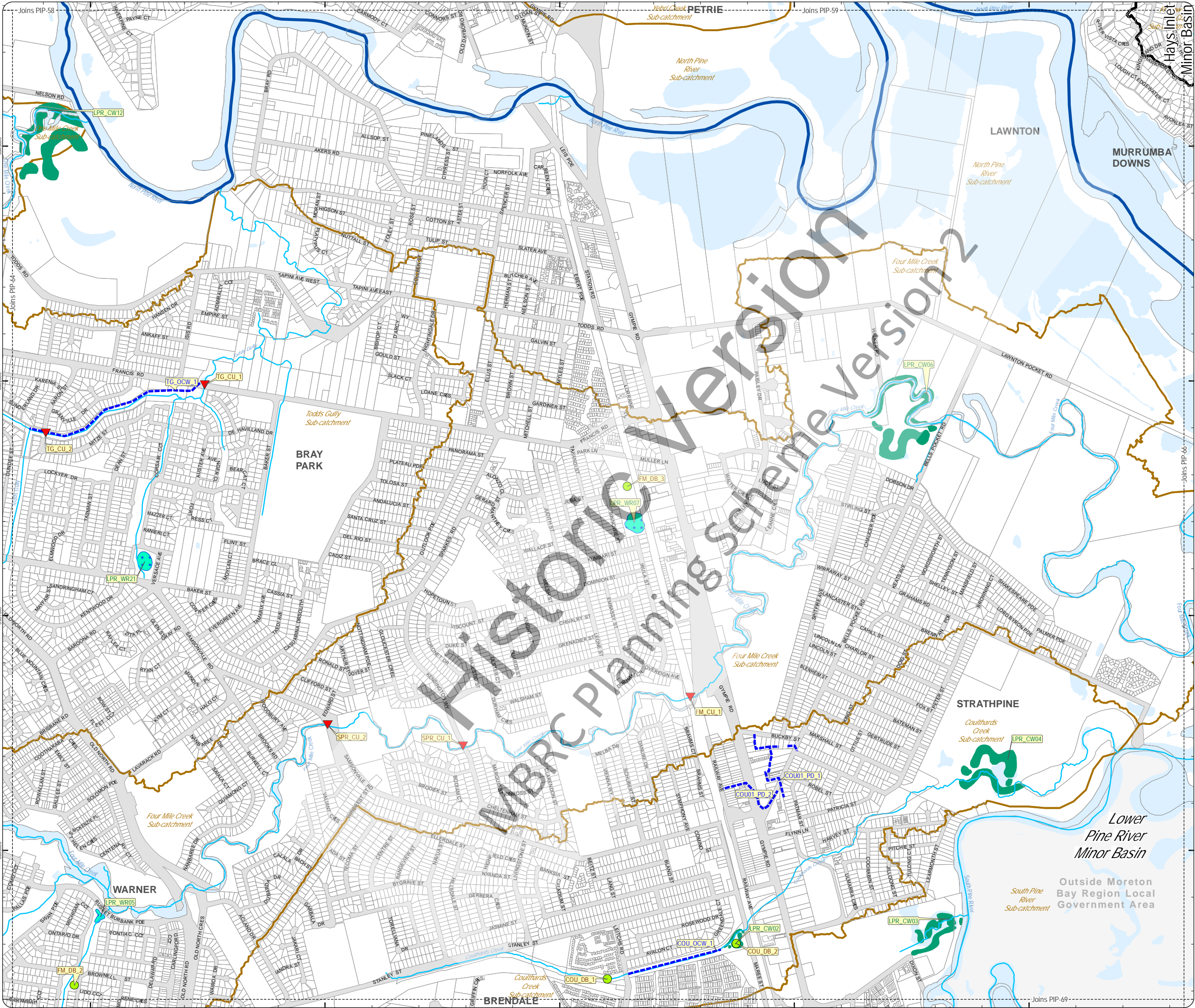
SCALE (A3): 1:15,000  
DCDB Version: November 2015  
Projection: Map Grid of Australia, Zone 56  
Horizontal Datum: Geocentric Datum of Australia 1994

**DISCLAIMER:** Some of the information shown in this document has been provided to Council from external third parties. Council makes no representation and gives no warranty about the accuracy, reliability, completeness or suitability for any particular purpose of the information. Persons should not rely on the information shown in this document to make any decision with financial or legal implications and should instead rely on their own enquiries. To the full extent that it is able to do so in law, Council disclaims all liability (including liability in negligence) for all costs, losses and damages (including indirect and consequential costs, losses and damages) caused by or arising from anyone using or relying on the information shown in this document for any purpose whatsoever. © Copyright Moreton Bay Regional Council 2016

DCDB (Version Nov 2015) is reproduced with the permission of the State of Queensland



PIP-65 SW  
PIP Map





**PRIORITY INFRASTRUCTURE PLAN  
STORMWATER NETWORK**

- Stormwater Quantity**
- Crossing Upgrade
  - Future Detention Basin
  - Bank Stabilisation
  - Future Stormwater Works
  - Property boundaries
- River and Creek Network**
- Rivers
  - Creeks
- Stormwater Quality**
- Constructed Wetlands
  - WSUD Retrofit
  - Priority Re-Vegetation Works
  - Stormwater Minor Basins
  - Stormwater Sub-catchments
  - Waterbody

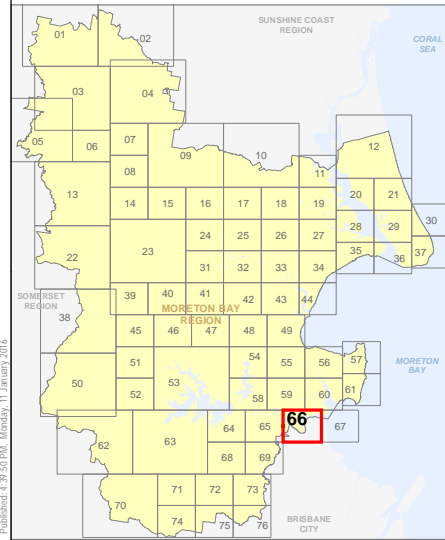
**Effective from 1 February 2016**



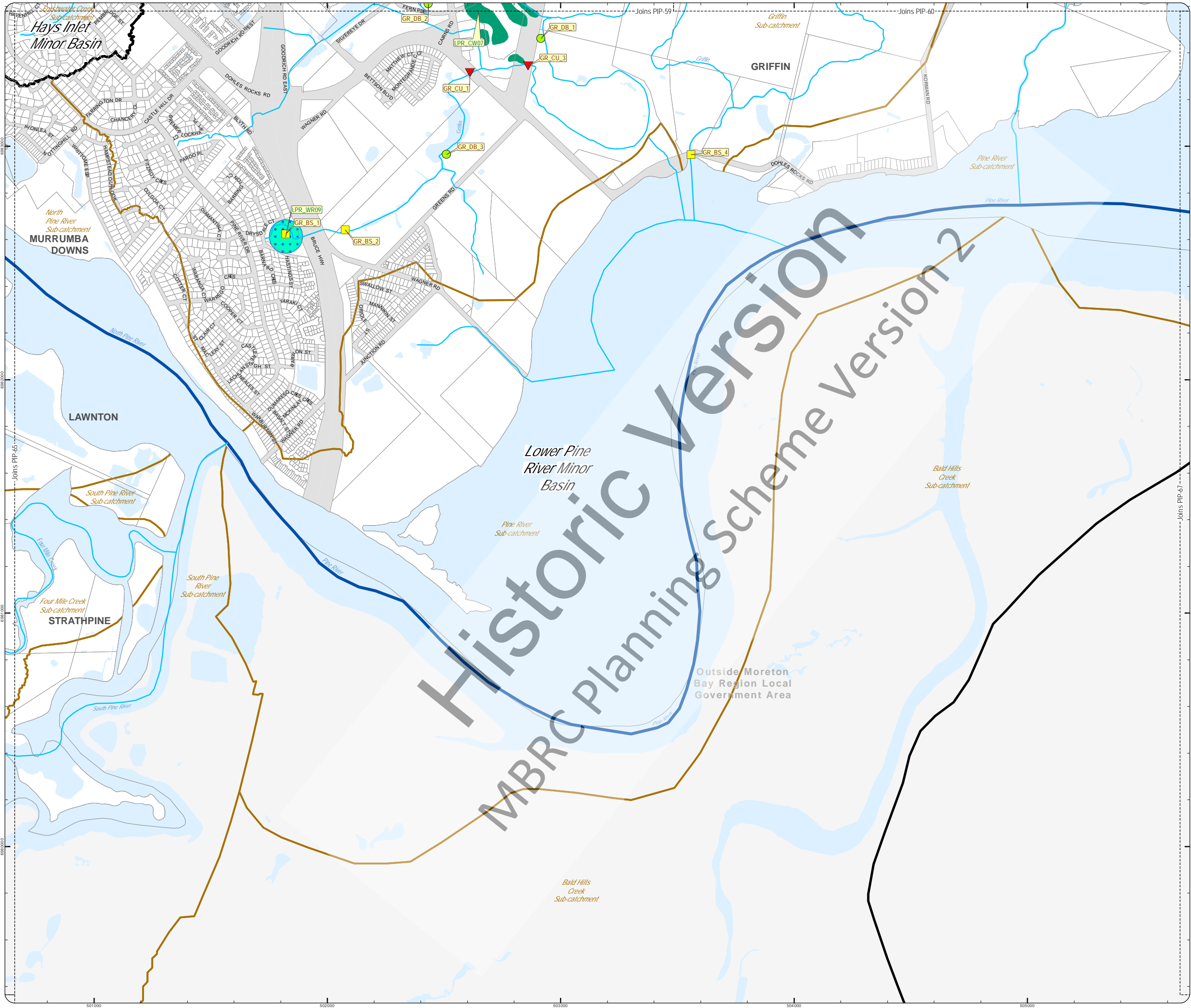
SCALE (A3): 1:15,000  
 DCDB Version: November 2015  
 Projection: Map Grid of Australia, Zone 56  
 Horizontal Datum: Geocentric Datum of Australia 1994

**DISCLAIMER:** Some of the information shown in this document has been provided to Council from external third parties. Council makes no representation and gives no warranty about the accuracy, reliability, completeness or suitability for any particular purpose of the information. Persons should not rely on the information shown in this document to make any decision with financial or legal implications and should instead rely on their own enquiries. To the full extent that it is able to do so in law, Council disclaims all liability (including liability in negligence) for all costs, losses and damages (including indirect and consequential costs, losses and damages) caused by or arising from anyone using or relying on the information shown in this document for any purpose whatsoever. © Copyright Moreton Bay Regional Council 2016

DCDB (Version Nov 2015) is reproduced with the permission of the State of Queensland



**PIP-66 SW  
PIP Map**





- Stormwater Quantity**
- Crossing Upgrade
  - Future Detention Basin
  - Bank Stabilisation
  - Future Stormwater Works
  - Property boundaries
- River and Creek Network**
- Rivers
  - Creeks
- Stormwater Quality**
- Constructed Wetlands
  - WSUD Retrofit
  - Priority Re-Vegetation Works
  - Stormwater Minor Basins
  - Stormwater Sub-catchments
  - Waterbody

**Effective from 1 February 2016**

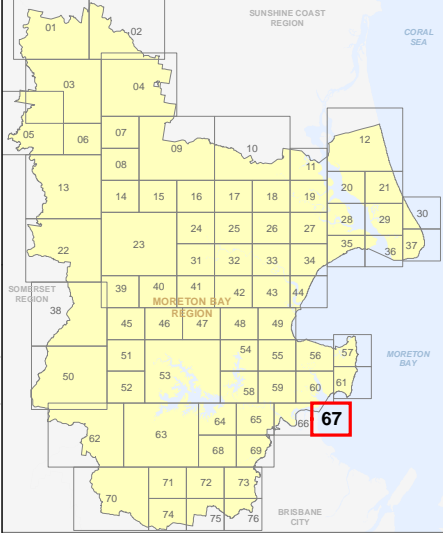
0 200 400 600 Metres

SCALE (A3): 1:15,000

DCDB Version: November 2015  
 Projection: Map Grid of Australia, Zone 56  
 Horizontal Datum: Geocentric Datum of Australia 1994

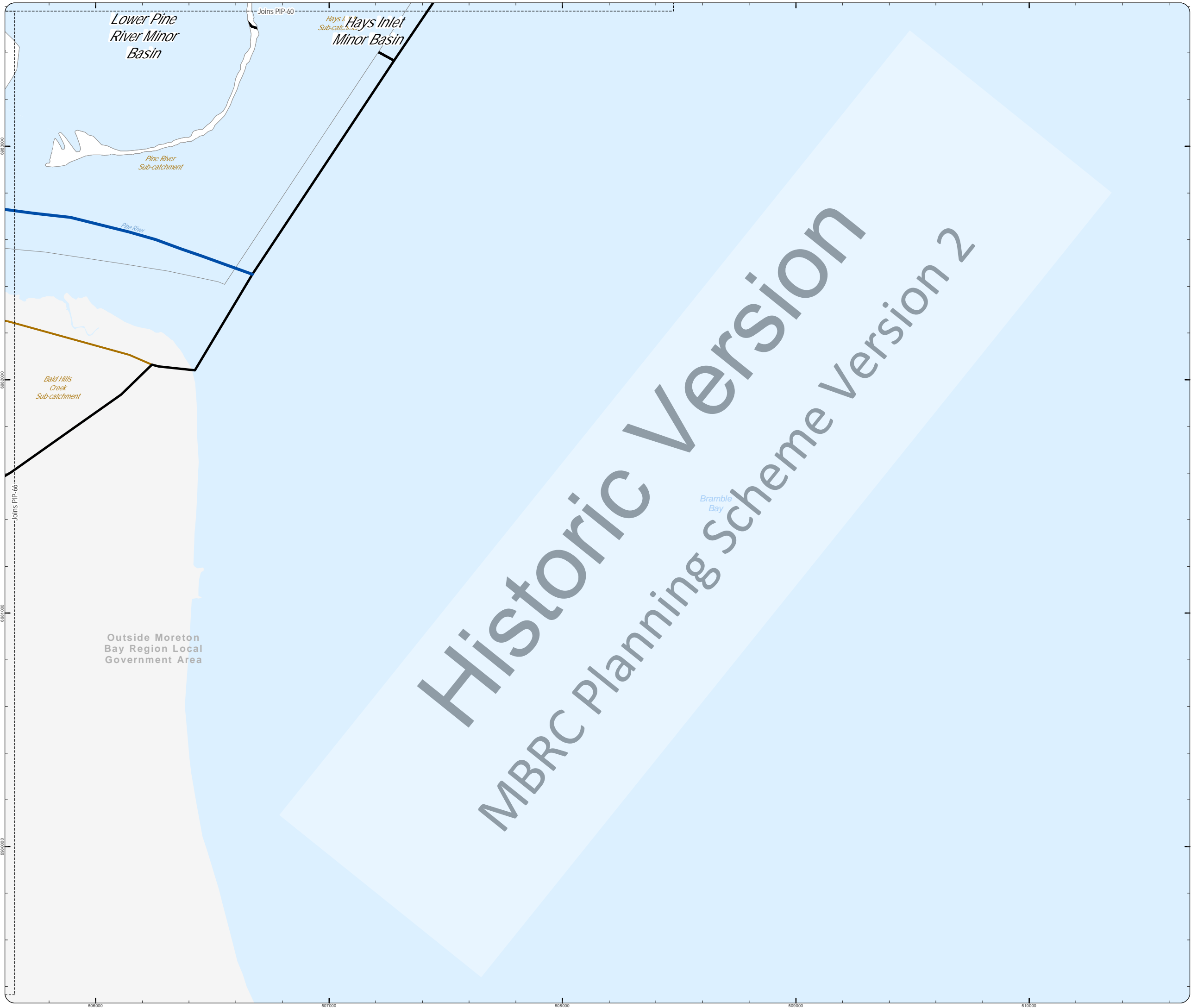
DISCLAIMER: Some of the information shown in this document has been provided to Council from external third parties. Council makes no representation and gives no warranty about the accuracy, reliability, completeness or suitability for any particular purpose of the information. Persons should not rely on the information shown in this document to make any decision with financial or legal implications and should instead rely on their own enquiries. To the full extent that it is able to do so in law, Council disclaims all liability (including liability in negligence) for all costs, losses and damages (including indirect and consequential costs, losses and damages) caused by or arising from anyone using or relying on the information shown in this document for any purpose whatsoever. © Copyright Moreton Bay Regional Council 2016

DCDB (Version Nov 2015) is reproduced with the permission of the State of Queensland



**PIP-67 SW  
PIP Map**

Historic Version  
MBRC Planning Scheme Version 2



**PRIORITY INFRASTRUCTURE PLAN  
STORMWATER NETWORK**

- Stormwater Quantity**
- Crossing Upgrade
  - Future Detention Basin
  - Bank Stabilisation
  - Future Stormwater Works
- River and Creek Network**
- Rivers
  - Creeks
- Stormwater Quality**
- Constructed Wetlands
  - WSUD Retrofit
  - Priority Re-Vegetation Works
  - Stormwater Minor Basins
  - Stormwater Sub-catchments
  - Waterbody

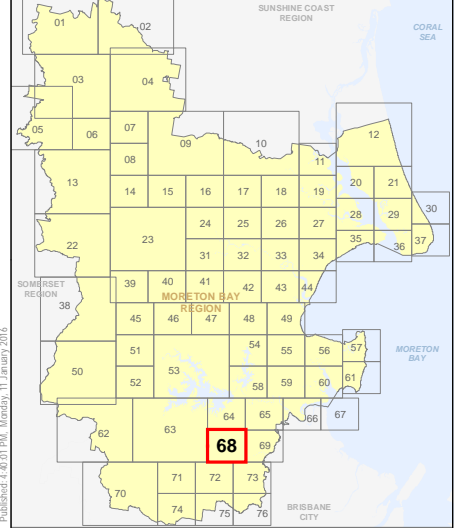
Effective from 1 February 2016



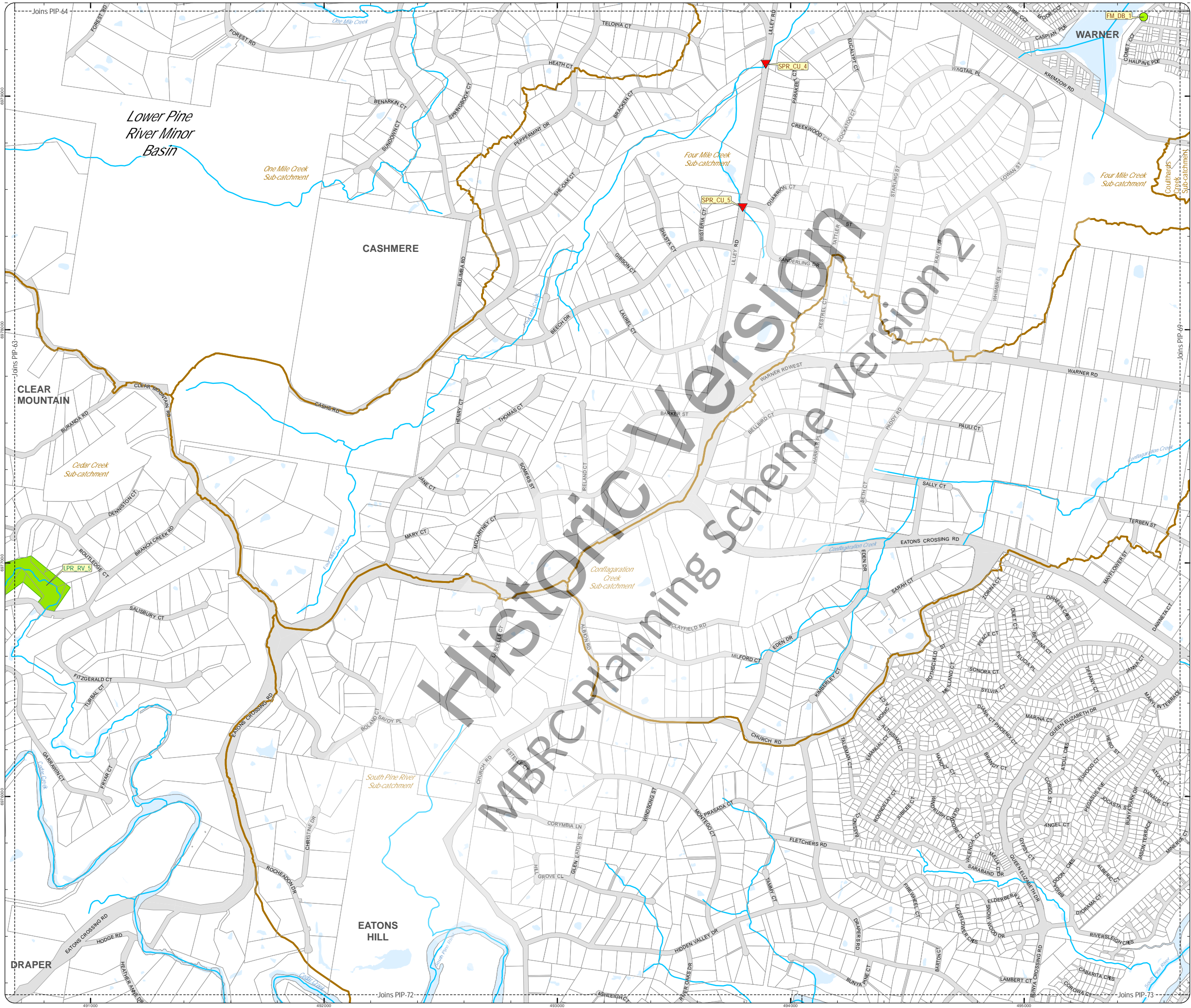
DCDB Version: November 2015  
 Projection: Map Grid of Australia, Zone 56  
 Horizontal Datum: Geocentric Datum of Australia 1994

**DISCLAIMER:** Some of the information shown in this document has been provided to Council from external third parties. Council makes no representation and gives no warranty about the accuracy, reliability, completeness or suitability for any particular purpose of the information. Persons should not rely on the information shown in this document to make any decision with financial or legal implications and should instead rely on their own enquiries. To the full extent that it is able to do so in law, Council disclaims all liability (including liability in negligence) for all costs, losses and damages (including indirect and consequential costs, losses and damages) caused by or arising from anyone using or relying on the information shown in this document for any purpose whatsoever.  
 © Copyright Moreton Bay Regional Council 2016

DCDB (Version Nov 2015) is reproduced with the permission of the State of Queensland



**PIP-68 SW  
PIP Map**

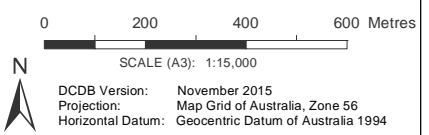




**PRIORITY INFRASTRUCTURE PLAN  
STORMWATER NETWORK**

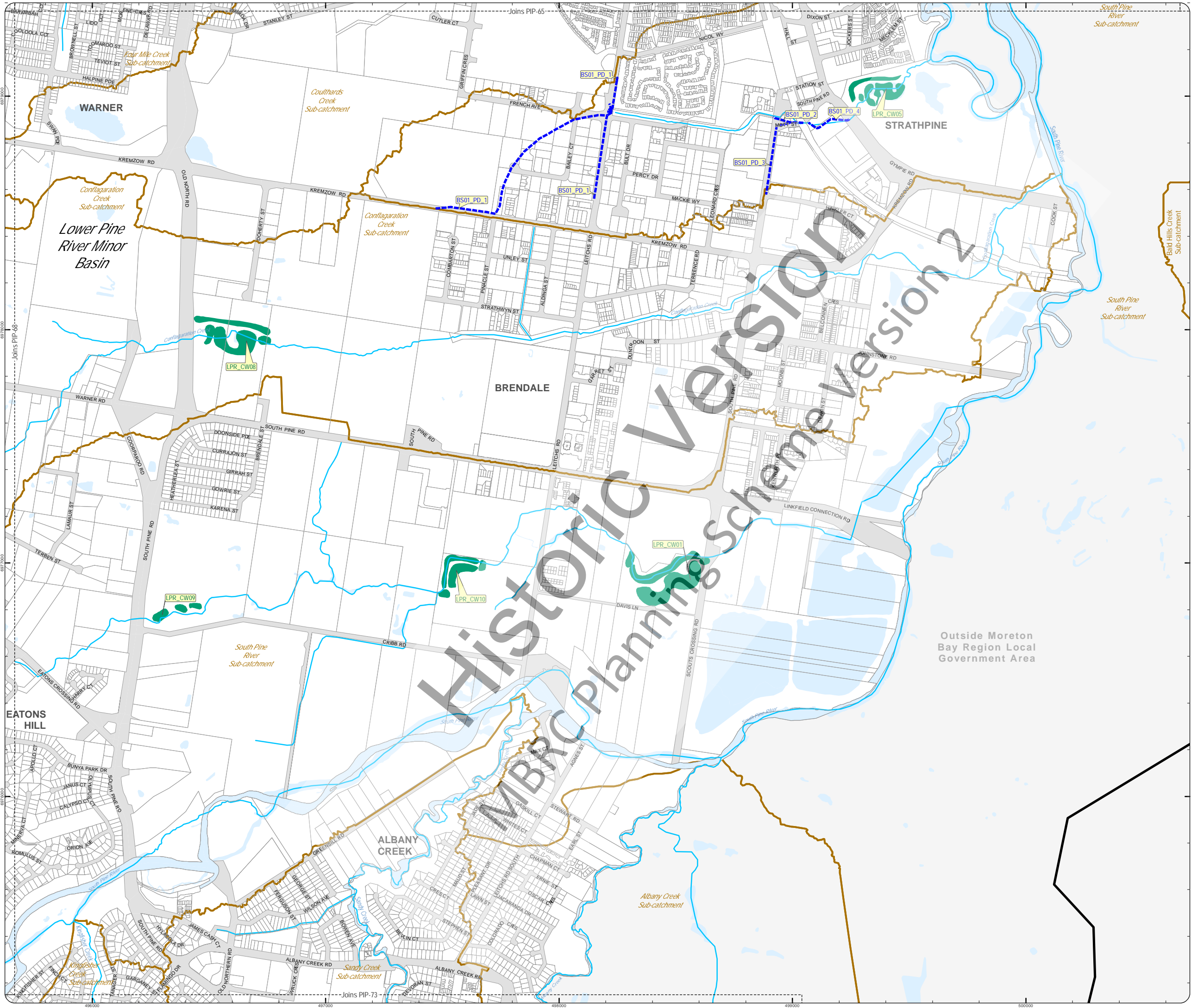
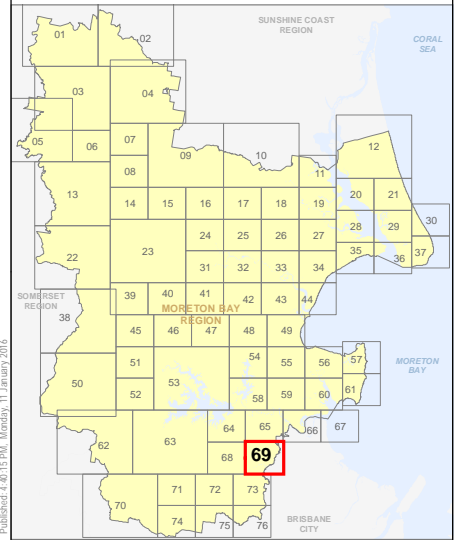
- Stormwater Quantity**
- Crossing Upgrade
  - Future Detention Basin
  - Bank Stabilisation
  - Future Stormwater Works
  - Property boundaries
- River and Creek Network**
- Rivers
  - Creeks
- Stormwater Quality**
- Constructed Wetlands
  - WSUD Retrofit
  - Priority Re-Vegetation Works
  - Stormwater Minor Basins
  - Stormwater Sub-catchments
  - Waterbody

Effective from 1 February 2016



**DISCLAIMER:** Some of the information shown in this document has been provided to Council from external third parties. Council makes no representation and gives no warranty about the accuracy, reliability, completeness or suitability for any particular purpose of the information. Persons should not rely on the information shown in this document to make any decision with financial or legal implications and should instead rely on their own enquiries. To the full extent that it is able to do so in law, Council disclaims all liability (including liability in negligence) for all costs, losses and damages (including indirect and consequential costs, losses and damages) caused by or arising from anyone using or relying on the information shown in this document for any purpose whatsoever. © Copyright Moreton Bay Regional Council 2016

DCDB (Version Nov 2015) is reproduced with the permission of the State of Queensland





**PRIORITY INFRASTRUCTURE PLAN  
STORMWATER NETWORK**

- Stormwater Quantity**
- Crossing Upgrade
  - Future Detention Basin
  - Bank Stabilisation
  - Future Stormwater Works
  - Property boundaries
- River and Creek Network**
- Rivers
  - Creeks
- Stormwater Quality**
- Constructed Wetlands
  - WSUD Retrofit
  - Priority Re-Vegetation Works
  - Stormwater Minor Basins
  - Stormwater Sub-catchments
  - Waterbody

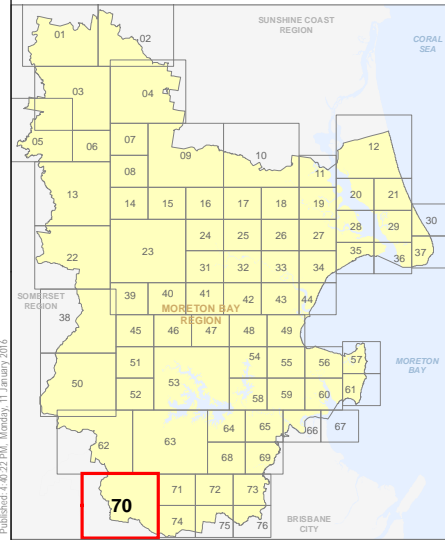
**Effective from 1 February 2016**



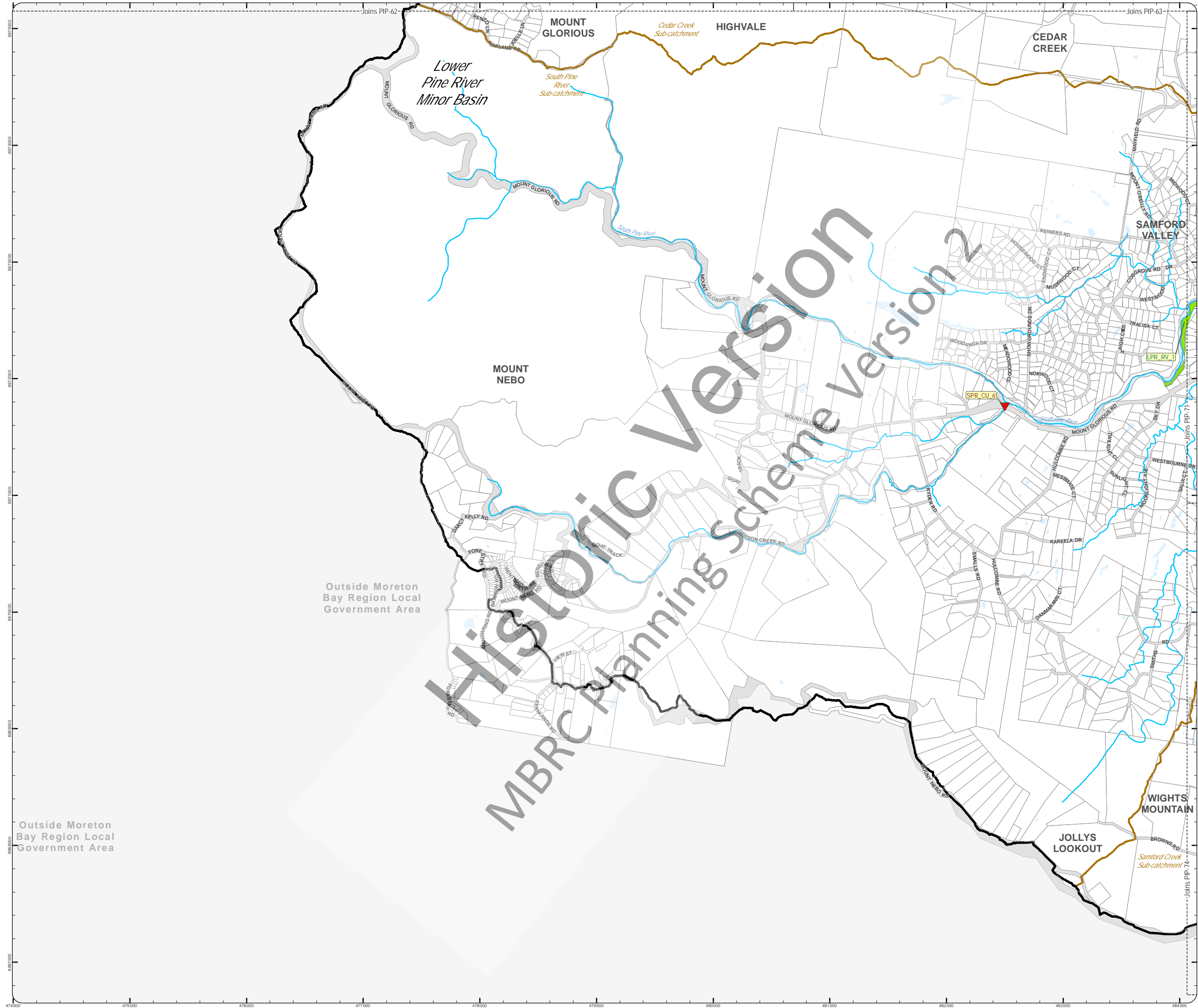
SCALE (A3): 1:30,000  
 DCDB Version: November 2015  
 Projection: Map Grid of Australia, Zone 56  
 Horizontal Datum: Geocentric Datum of Australia 1994

**DISCLAIMER:** Some of the information shown in this document has been provided to Council from external third parties. Council makes no representation and gives no warranty about the accuracy, reliability, completeness or suitability for any particular purpose of the information. Persons should not rely on the information shown in this document to make any decision with financial or legal implications and should instead rely on their own enquiries. To the full extent that it is able to do so in law, Council disclaims all liability (including liability in negligence) for all costs, losses and damages (including indirect and consequential costs, losses and damages) caused by or arising from anyone using or relying on the information shown in this document for any purpose whatsoever. © Copyright Moreton Bay Regional Council 2016

DCDB (Version Nov 2015) is reproduced with the permission of the State of Queensland



**PIP-70 SW  
PIP Map**



Historic Version  
 MBRC Planning Scheme Version 2



**PRIORITY INFRASTRUCTURE PLAN  
STORMWATER NETWORK**

- Stormwater Quantity**
- Crossing Upgrade
  - Future Detention Basin
  - Bank Stabilisation
  - Future Stormwater Works
  - Property boundaries
- River and Creek Network**
- Rivers
  - Creeks
- Stormwater Quality**
- Constructed Wetlands
  - WSUD Retrofit
  - Priority Re-Vegetation Works
  - Stormwater Minor Basins
  - Stormwater Sub-catchments
  - Waterbody

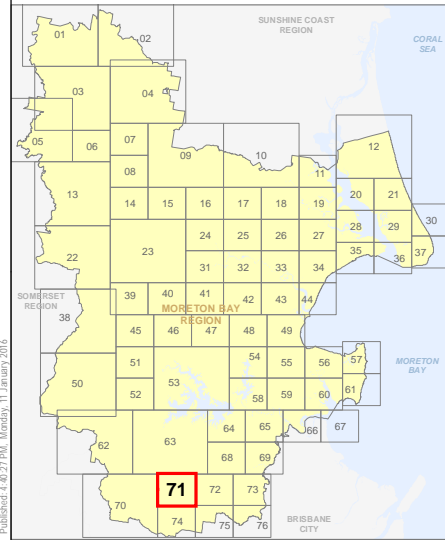
Effective from 1 February 2016



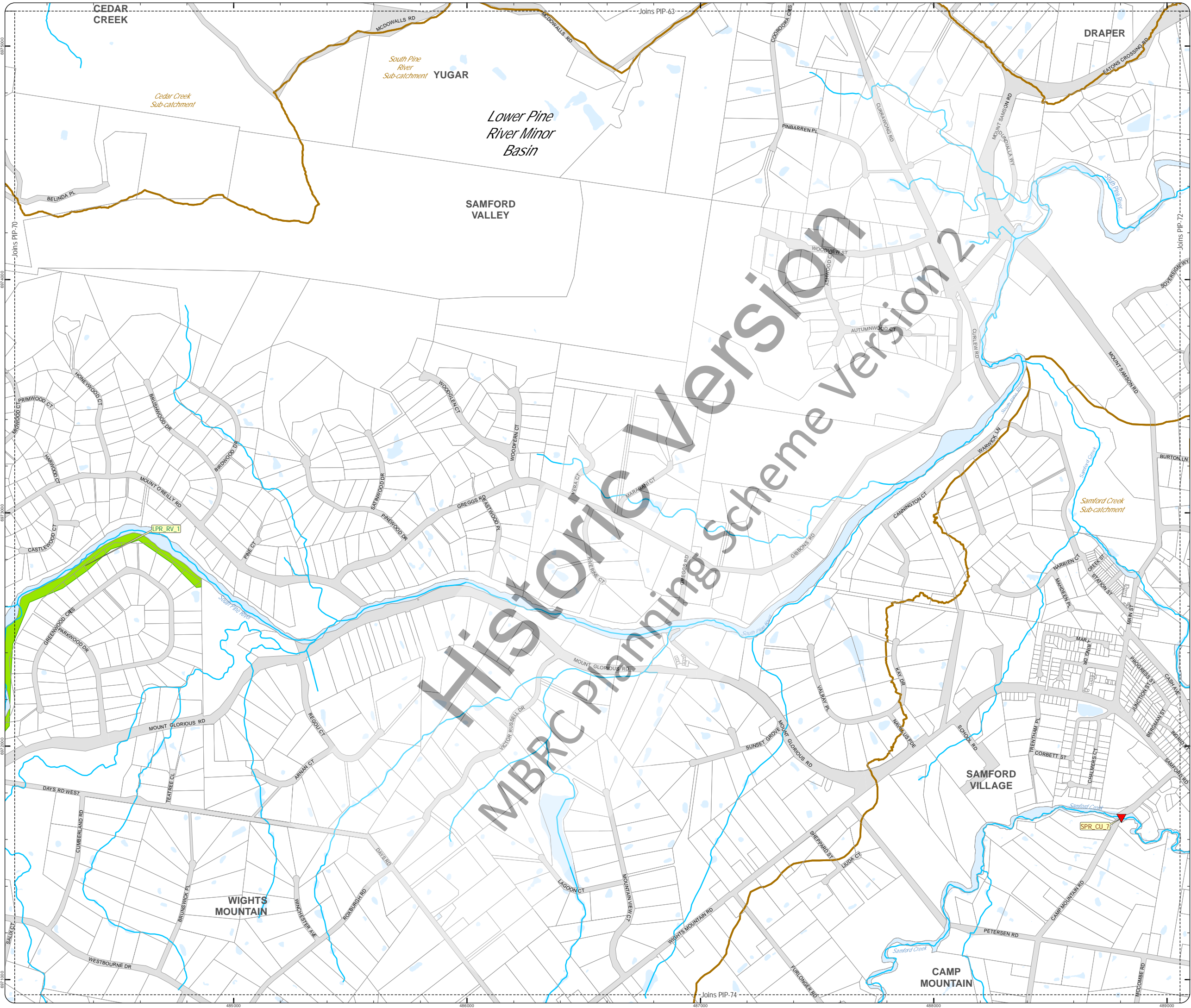
DCDB Version: November 2015  
 Projection: Map Grid of Australia, Zone 56  
 Horizontal Datum: Geocentric Datum of Australia 1994

**DISCLAIMER:** Some of the information shown in this document has been provided to Council from external third parties. Council makes no representation and gives no warranty about the accuracy, reliability, completeness or suitability for any particular purpose of the information. Persons should not rely on the information shown in this document to make any decision with financial or legal implications and should instead rely on their own enquiries. To the full extent that it is able to do so in law, Council disclaims all liability (including liability in negligence) for all costs, losses and damages (including indirect and consequential costs, losses and damages) caused by or arising from anyone using or relying on the information shown in this document for any purpose whatsoever. © Copyright Moreton Bay Regional Council 2016

DCDB (Version Nov 2015) is reproduced with the permission of the State of Queensland



**PIP-71 SW  
PIP Map**





**PRIORITY INFRASTRUCTURE PLAN  
STORMWATER NETWORK**

- Stormwater Quantity**
- Crossing Upgrade
  - Future Detention Basin
  - Bank Stabilisation
  - Future Stormwater Works
  - Property boundaries
- River and Creek Network**
- Rivers
  - Creeks
- Stormwater Quality**
- Constructed Wetlands
  - WSUD Retrofit
  - Priority Re-Vegetation Works
  - Stormwater Minor Basins
  - Stormwater Sub-catchments
  - Waterbody

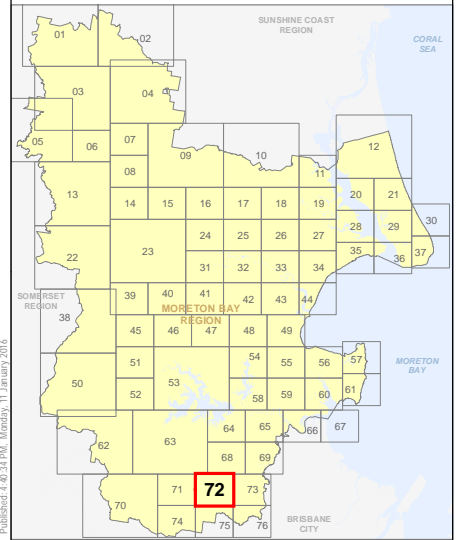
Effective from 1 February 2016



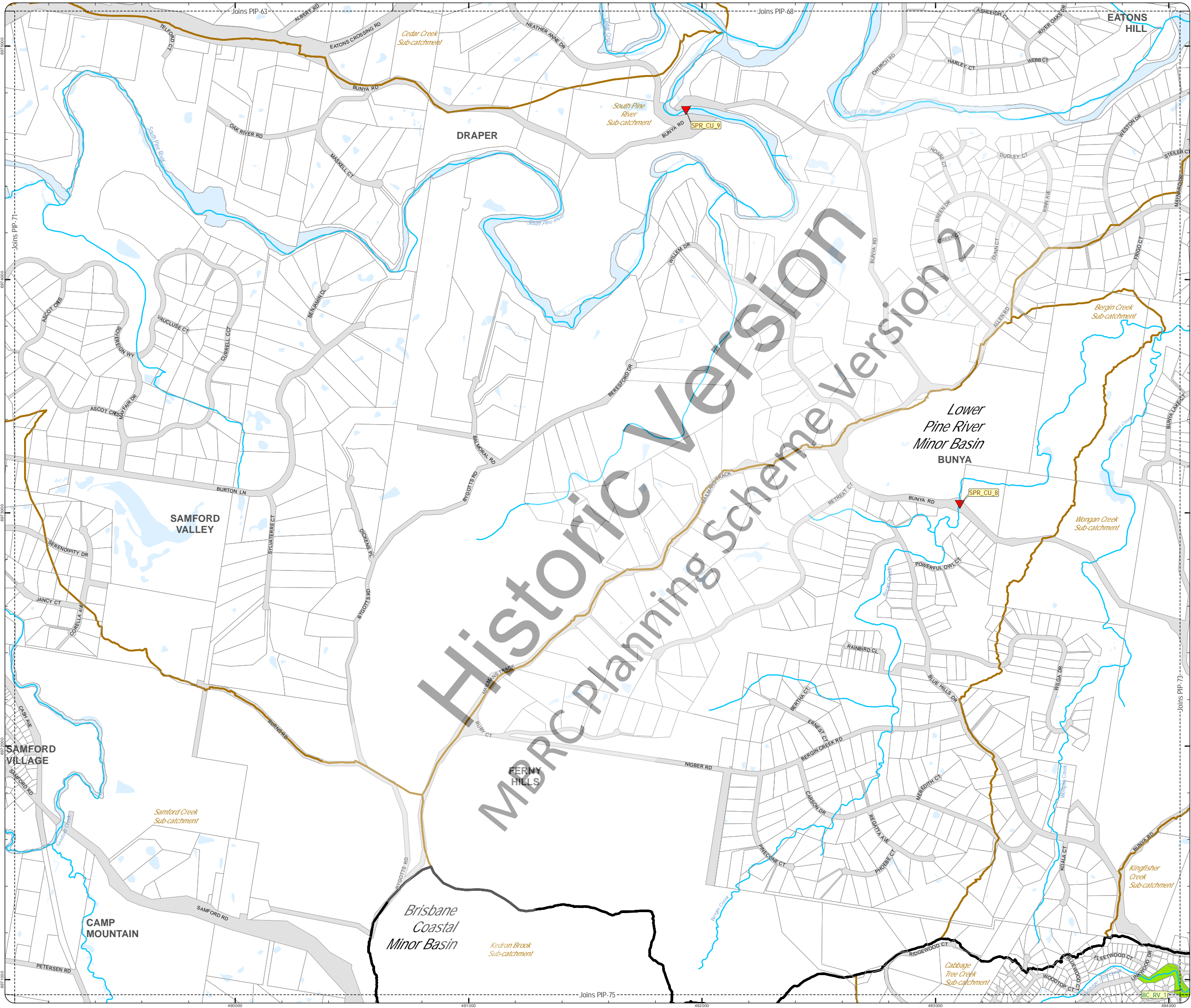
DCDB Version: November 2015  
 Projection: Map Grid of Australia, Zone 56  
 Horizontal Datum: Geocentric Datum of Australia 1994

**DISCLAIMER:** Some of the information shown in this document has been provided to Council from external third parties. Council makes no representation and gives no warranty about the accuracy, reliability, completeness or suitability for any particular purpose of the information. Persons should not rely on the information shown in this document to make any decision with financial or legal implications and should instead rely on their own enquiries. To the full extent that it is able to do so in law, Council disclaims all liability (including liability in negligence) for all costs, losses and damages (including indirect and consequential costs, losses and damages) caused by or arising from anyone using or relying on the information shown in this document for any purpose whatsoever. © Copyright Moreton Bay Regional Council 2016

DCDB (Version Nov 2015) is reproduced with the permission of the State of Queensland



**PIP-72 SW  
PIP Map**





**PRIORITY INFRASTRUCTURE PLAN  
STORMWATER NETWORK**

- Stormwater Quantity**
- ▼ Crossing Upgrade
  - Future Detention Basin
  - Bank Stabilisation
  - Future Stormwater Works
  - Property boundaries
- River and Creek Network**
- Rivers
  - Creeks
- Stormwater Quality**
- Constructed Wetlands
  - WSUD Retrofit
  - Priority Re-Vegetation Works
  - Stormwater Minor Basins
  - Stormwater Sub-catchments
  - Waterbody

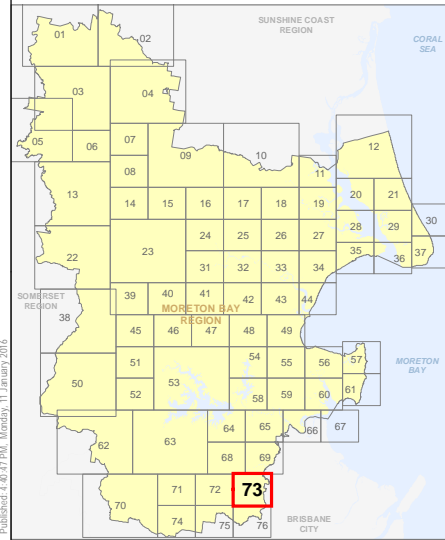
Effective from 1 February 2016



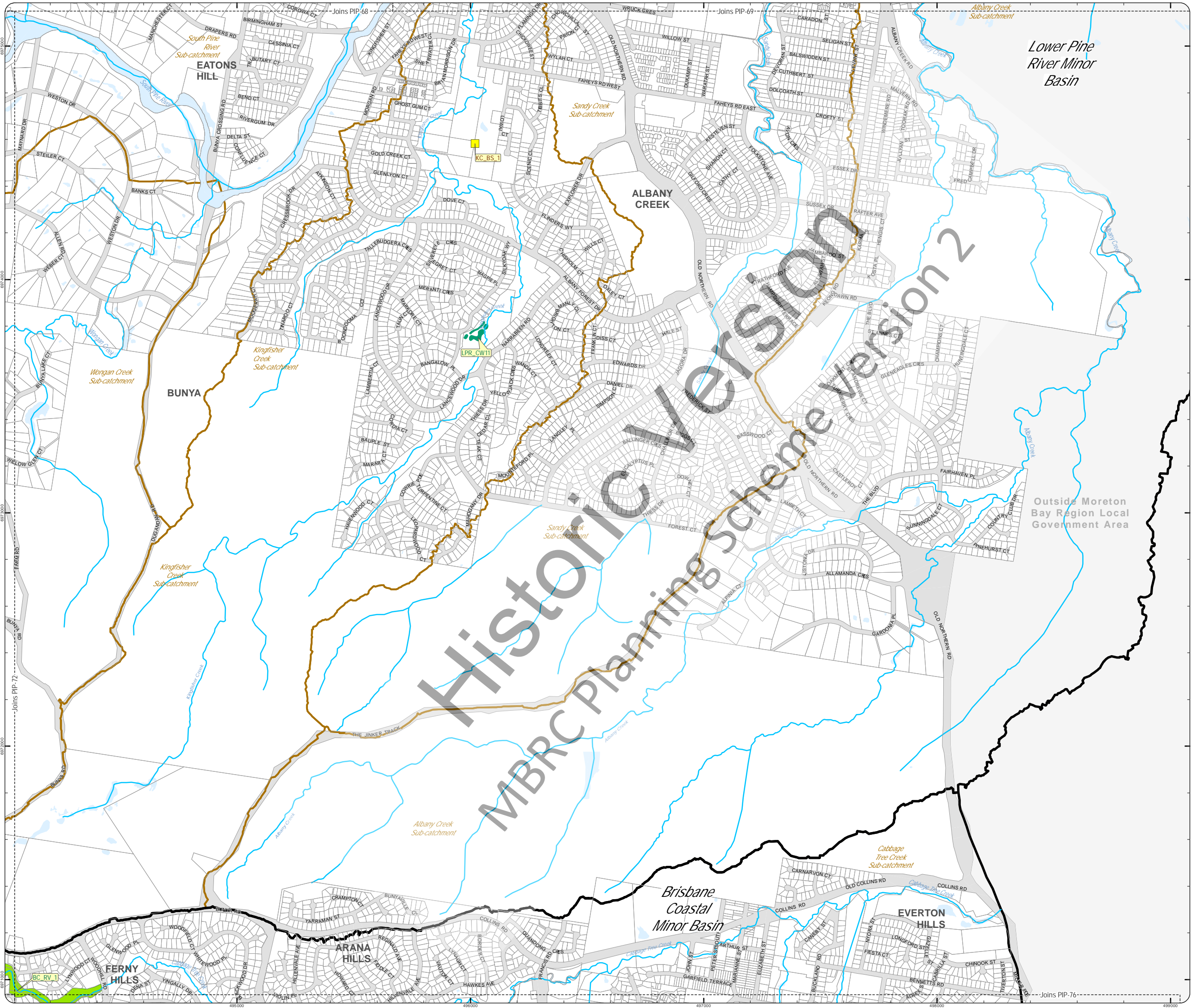
DCDB Version: November 2015  
 Projection: Map Grid of Australia, Zone 56  
 Horizontal Datum: Geocentric Datum of Australia 1994

**DISCLAIMER:** Some of the information shown in this document has been provided to Council from external third parties. Council makes no representation and gives no warranty about the accuracy, reliability, completeness or suitability for any particular purpose of the information. Persons should not rely on the information shown in this document to make any decision with financial or legal implications and should instead rely on their own enquiries. To the full extent that it is able to do so in law, Council disclaims all liability (including liability in negligence) for all costs, losses and damages (including indirect and consequential costs, losses and damages) caused by or arising from anyone using or relying on the information shown in this document for any purpose whatsoever. © Copyright Moreton Bay Regional Council 2016

DCDB (Version Nov 2015) is reproduced with the permission of the State of Queensland



PIP-73 SW  
PIP Map





**PRIORITY INFRASTRUCTURE PLAN  
STORMWATER NETWORK**

- Stormwater Quantity**
- Crossing Upgrade
  - Future Detention Basin
  - Bank Stabilisation
  - Future Stormwater Works
  - Property boundaries
- River and Creek Network**
- Rivers
  - Creeks
- Stormwater Quality**
- Constructed Wetlands
  - WSUD Retrofit
  - Priority Re-Vegetation Works
  - Stormwater Minor Basins
  - Stormwater Sub-catchments
  - Waterbody

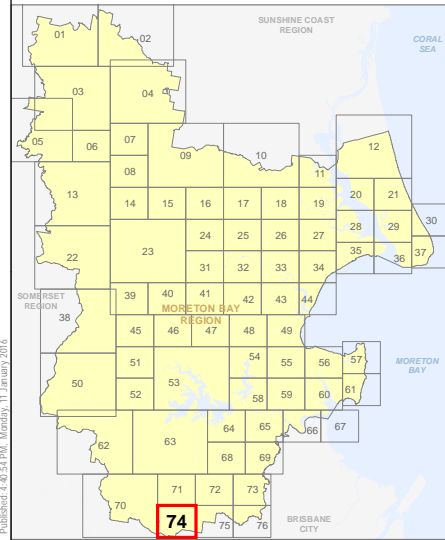
**Effective from 1 February 2016**



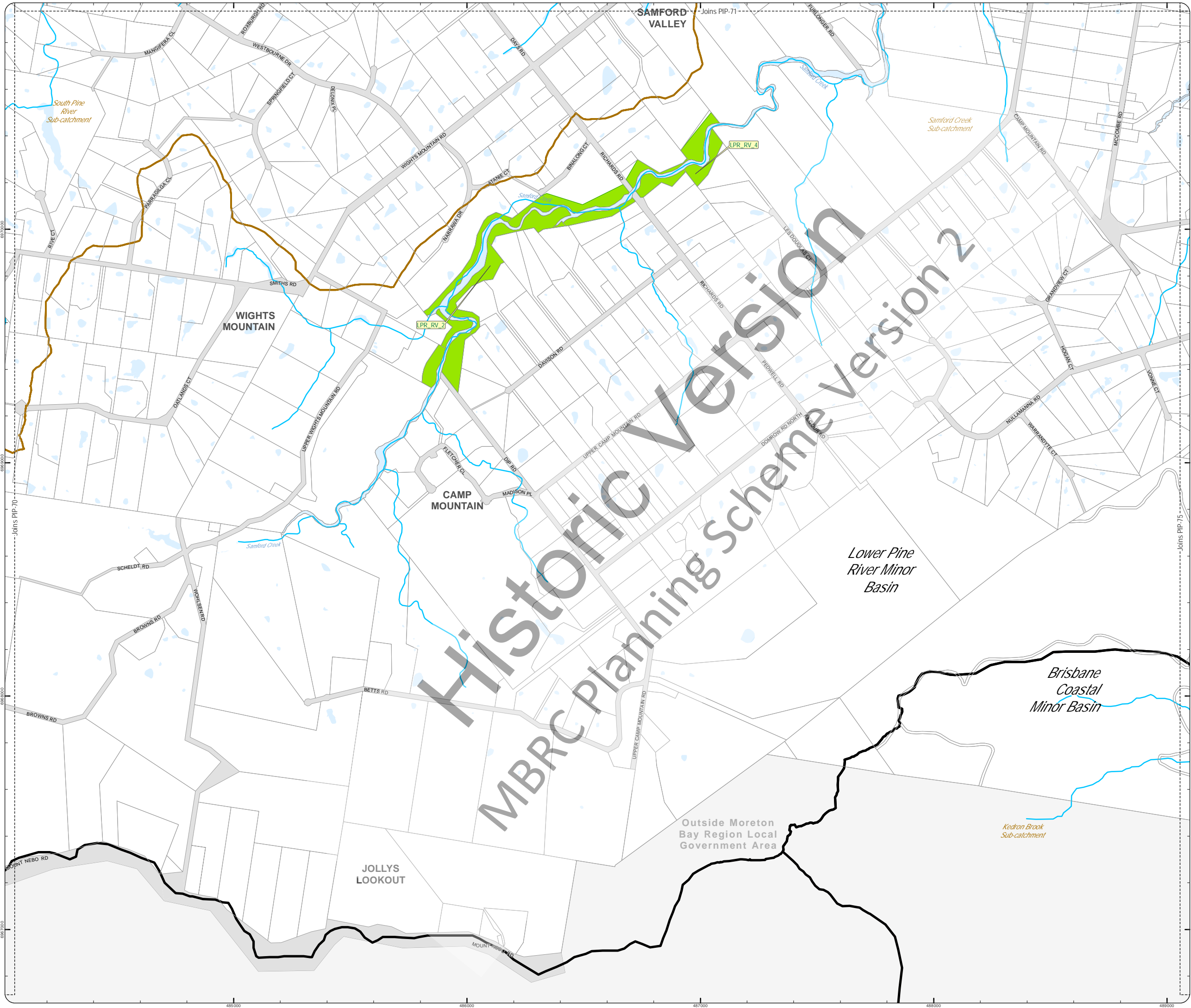
DCDB Version: November 2015  
 Projection: Map Grid of Australia, Zone 56  
 Horizontal Datum: Geocentric Datum of Australia 1994

DISCLAIMER: Some of the information shown in this document has been provided to Council from external third parties. Council makes no representation and gives no warranty about the accuracy, reliability, completeness or suitability for any particular purpose of the information. Persons should not rely on the information shown in this document to make any decision with financial or legal implications and should instead rely on their own enquiries. To the full extent that it is able to do so in law, Council disclaims all liability (including liability in negligence) for all costs, losses and damages (including indirect and consequential costs, losses and damages) caused by or arising from anyone using or relying on the information shown in this document for any purpose whatsoever. © Copyright Moreton Bay Regional Council 2016

DCDB (Version Nov 2015) is reproduced with the permission of the State of Queensland



**PIP-74 SW  
PIP Map**





**PRIORITY INFRASTRUCTURE PLAN  
STORMWATER NETWORK**

- Stormwater Quantity**
- Crossing Upgrade
  - Future Detention Basin
  - Bank Stabilisation
  - Future Stormwater Works
  - Property boundaries
- River and Creek Network**
- Rivers
  - Creeks
- Stormwater Quality**
- Constructed Wetlands
  - WSUD Retrofit
  - Priority Re-Vegetation Works
  - Stormwater Minor Basins
  - Stormwater Sub-catchments
  - Waterbody

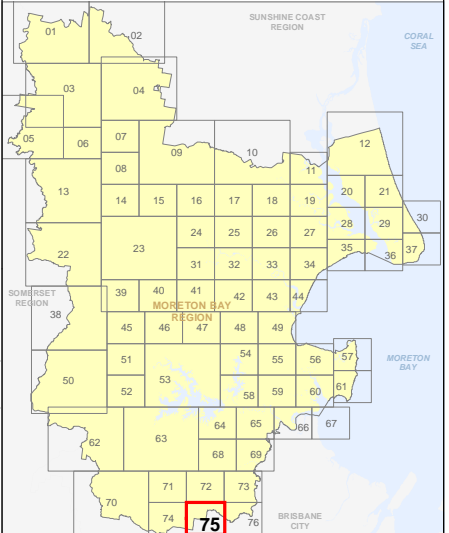
Effective from 1 February 2016

0 200 400 600 Metres

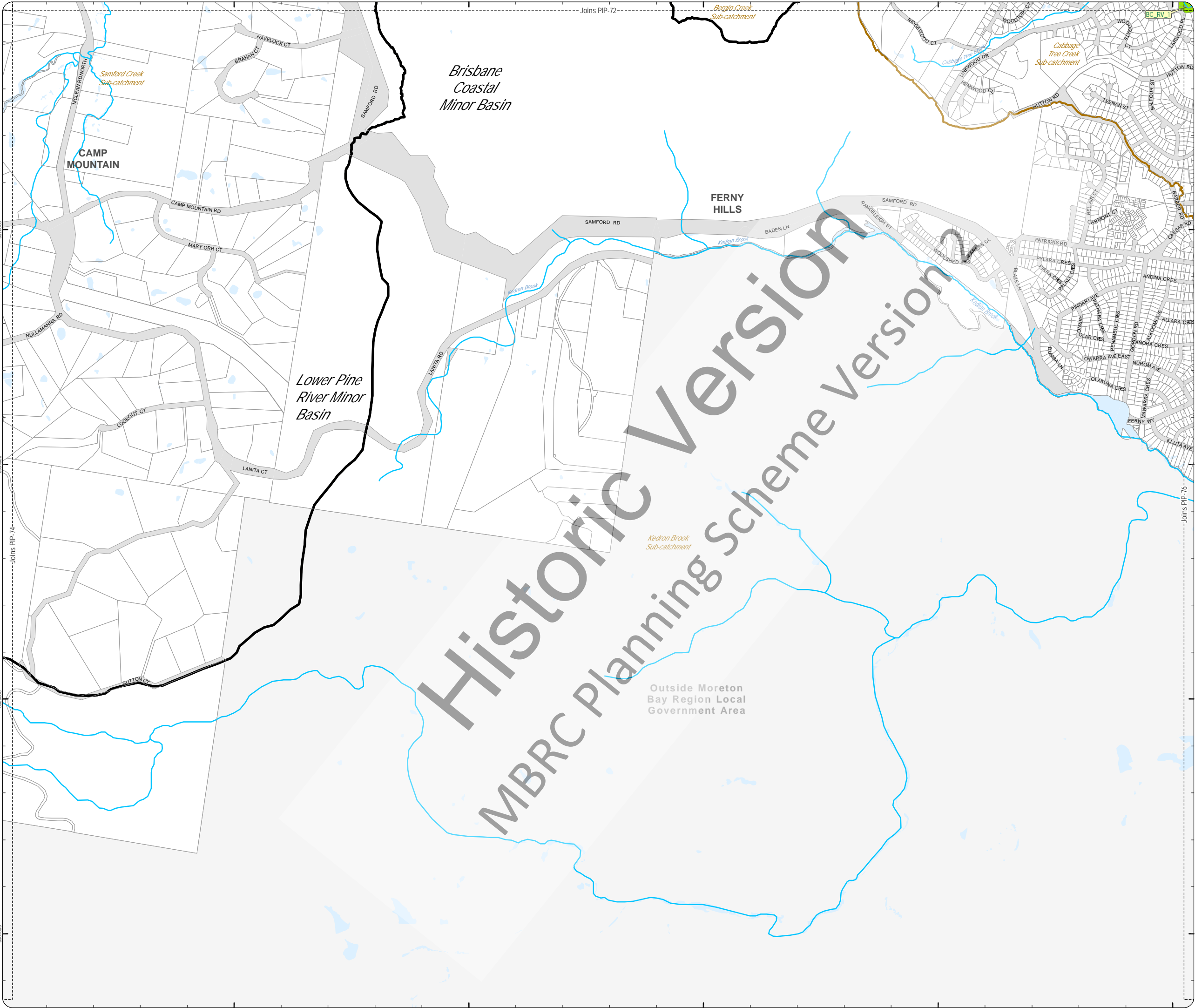
SCALE (A3): 1:15,000  
 DCDB Version: November 2015  
 Projection: Map Grid of Australia, Zone 56  
 Horizontal Datum: Geocentric Datum of Australia 1994

**DISCLAIMER:** Some of the information shown in this document has been provided to Council from external third parties. Council makes no representation and gives no warranty about the accuracy, reliability, completeness or suitability for any particular purpose of the information. Persons should not rely on the information shown in this document to make any decision with financial or legal implications and should instead rely on their own enquiries. To the full extent that it is able to do so in law, Council disclaims all liability (including liability in negligence) for all costs, losses and damages (including indirect and consequential costs, losses and damages) caused by or arising from anyone using or relying on the information shown in this document for any purpose whatsoever. © Copyright Moreton Bay Regional Council 2016

DCDB (Version Nov 2015) is reproduced with the permission of the State of Queensland



**PIP-75 SW  
PIP Map**



**PRIORITY INFRASTRUCTURE PLAN  
STORMWATER NETWORK**

- Stormwater Quantity**
- Crossing Upgrade
  - Future Detention Basin
  - Bank Stabilisation
  - Future Stormwater Works
  - Property boundaries
- River and Creek Network**
- Rivers
  - Creeks
- Stormwater Quality**
- Constructed Wetlands
  - WSUD Retrofit
  - Priority Re-Vegetation Works
  - Stormwater Minor Basins
  - Stormwater Sub-catchments
  - Waterbody



Historic Version 2  
MBRC Planning Scheme Version 2

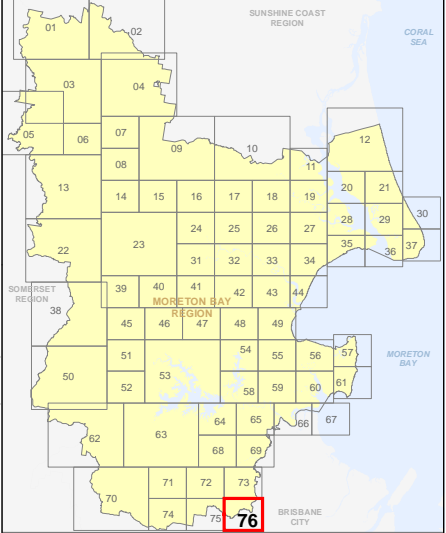
Effective from 1 February 2016

0 200 400 600 Metres

SCALE (A3): 1:15,000  
DCDB Version: November 2015  
Projection: Map Grid of Australia, Zone 56  
Horizontal Datum: Geocentric Datum of Australia 1994

**DISCLAIMER:** Some of the information shown in this document has been provided to Council from external third parties. Council makes no representation and gives no warranty about the accuracy, reliability, completeness or suitability for any particular purpose of the information. Persons should not rely on the information shown in this document to make any decision with financial or legal implications and should instead rely on their own enquiries. To the full extent that it is able to do so in law, Council disclaims all liability (including liability in negligence) for all costs, losses and damages (including indirect and consequential costs, losses and damages) caused by or arising from anyone using or relying on the information shown in this document for any purpose whatsoever. © Copyright Moreton Bay Regional Council 2016

DCDB (Version Nov 2015) is reproduced with the permission of the State of Queensland



**PIP-76 SW  
PIP Map**