

**PRIORITY INFRASTRUCTURE PLANNING
PRIORITY INFRASTRUCTURE AREA**

- Property boundaries
- Priority Infrastructure Area



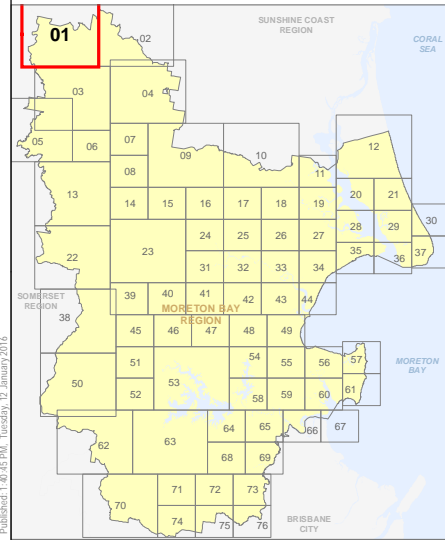
Effective from 1 February 2016



SCALE (A3): 1:30,000
 DCDB Version: November 2015
 Projection: Map Grid of Australia, Zone 56
 Horizontal Datum: Geocentric Datum of Australia 1994

DISCLAIMER: Some of the information shown in this document has been provided to Council from external third parties. Council makes no representation and gives no warranty about the accuracy, reliability, completeness or suitability for any particular purpose of the information. Persons should not rely on the information shown in this document to make any decision with financial or legal implications and should instead rely on their own enquiries. To the full extent that it is able to do so in law, Council disclaims all liability (including liability in negligence) for all costs, losses and damages (including indirect and consequential costs, losses and damages) caused by or arising from anyone using or relying on the information shown in this document for any purpose whatsoever. © Copyright Moreton Bay Regional Council 2016

DCDB (Version Nov 2015) is reproduced with the permission of the State of Queensland



**PIA-1
PIA Extent Map**

- Property boundaries
- Priority Infrastructure Area



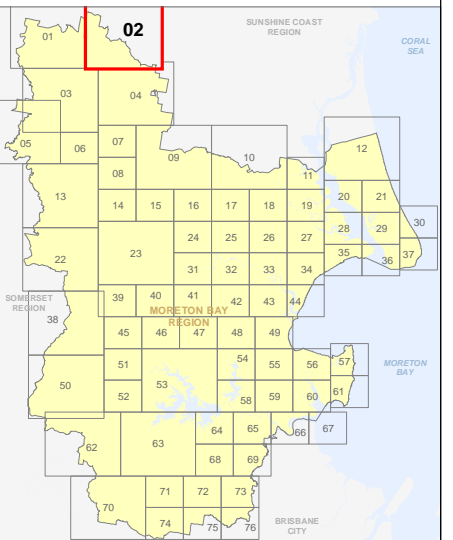
Effective from 1 February 2016

0 400 800 1,200 Metres

SCALE (A3): 1:30,000
 DCDB Version: November 2015
 Projection: Map Grid of Australia, Zone 56
 Horizontal Datum: Geocentric Datum of Australia 1994

DISCLAIMER: Some of the information shown in this document has been provided to Council from external third parties. Council makes no representation and gives no warranty about the accuracy, reliability, completeness or suitability for any particular purpose of the information. Persons should not rely on the information shown in this document to make any decision with financial or legal implications and should instead rely on their own enquiries. To the full extent that it is able to do so in law, Council disclaims all liability (including liability in negligence) for all costs, losses and damages (including indirect and consequential costs, losses and damages) caused by or arising from anyone using or relying on the information shown in this document for any purpose whatsoever. © Copyright Moreton Bay Regional Council 2016

DCDB (Version Nov 2015) is reproduced with the permission of the State of Queensland



PIA-2
PIA Extent Map

**PRIORITY INFRASTRUCTURE PLANNING
PRIORITY INFRASTRUCTURE AREA**

- Property boundaries
- Priority Infrastructure Area

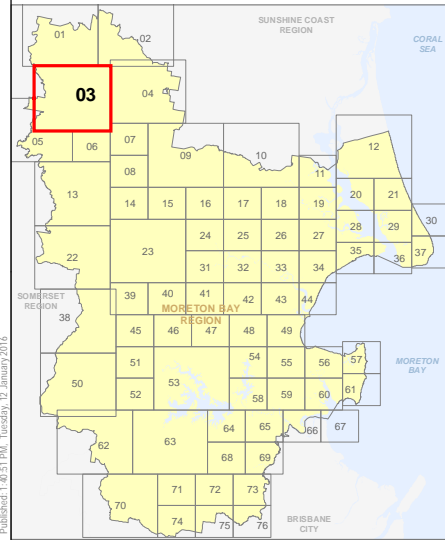
Effective from 1 February 2016



DCDB Version: November 2015
 Projection: Map Grid of Australia, Zone 56
 Horizontal Datum: Geocentric Datum of Australia 1994

DISCLAIMER: Some of the information shown in this document has been provided to Council from external third parties. Council makes no representation and gives no warranty about the accuracy, reliability, completeness or suitability for any particular purpose of the information. Persons should not rely on the information shown in this document to make any decision with financial or legal implications and should instead rely on their own enquiries. To the full extent that it is able to do so in law, Council disclaims all liability (including liability in negligence) for all costs, losses and damages (including indirect and consequential costs, losses and damages) caused by or arising from anyone using or relying on the information shown in this document for any purpose whatsoever. © Copyright Moreton Bay Regional Council 2016

DCDB (Version Nov 2015) is reproduced with the permission of the State of Queensland



**PIA-3
PIA Extent Map**



- Property boundaries
- Priority Infrastructure Area

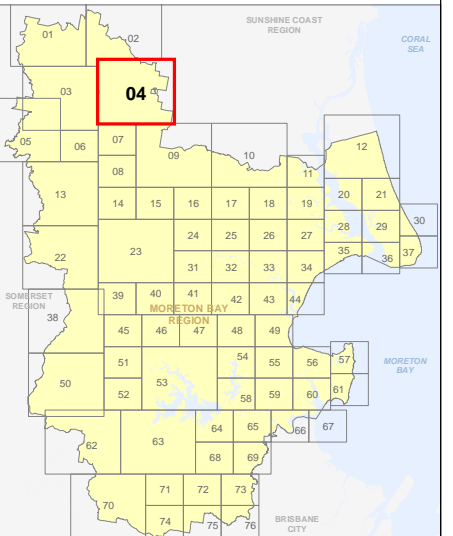
Effective from 1 February 2016

0 400 800 1,200 Metres

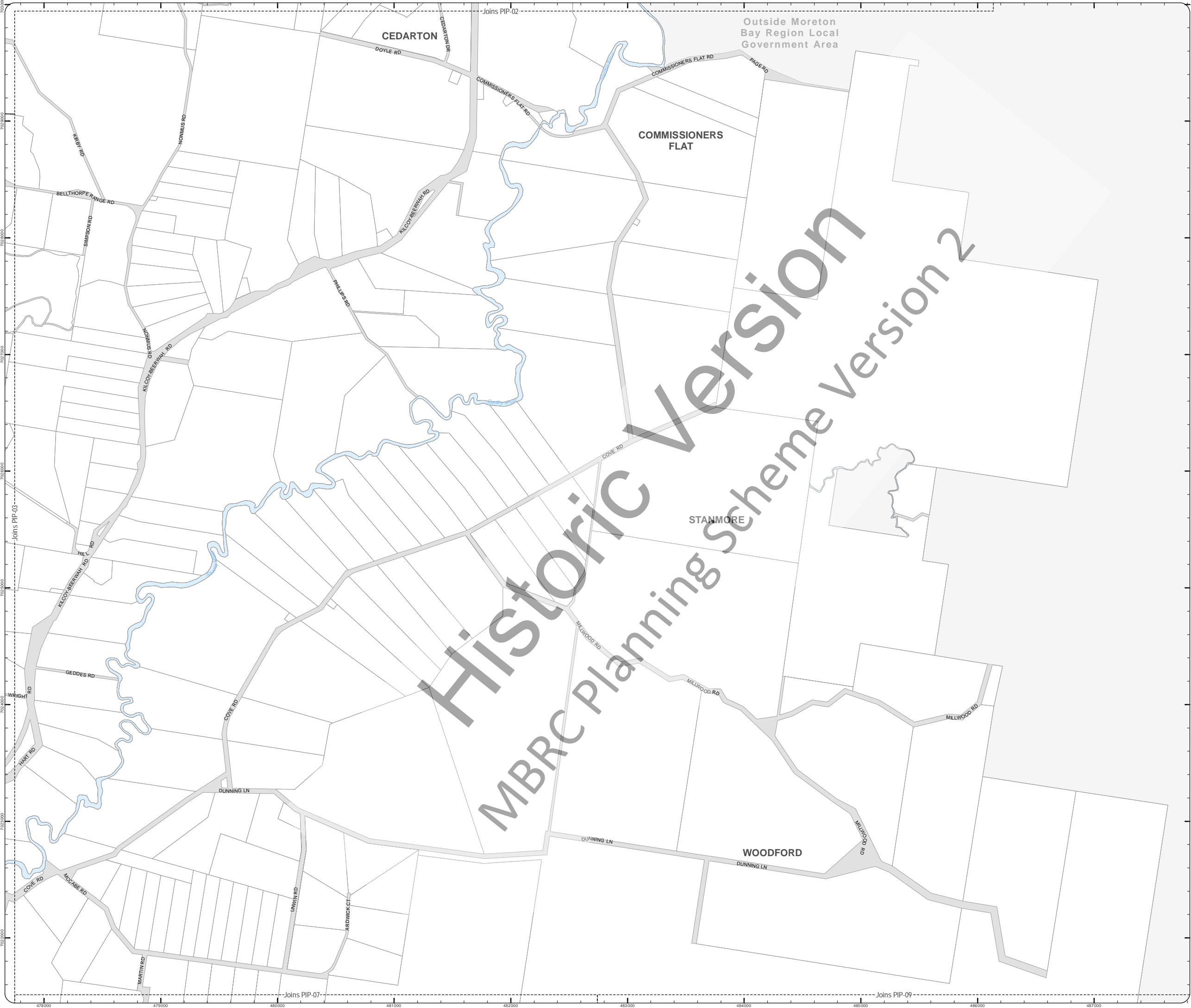
SCALE (A3): 1:30,000
 DCDB Version: November 2015
 Projection: Map Grid of Australia, Zone 56
 Horizontal Datum: Geocentric Datum of Australia 1994

DISCLAIMER: Some of the information shown in this document has been provided to Council from external third parties. Council makes no representation and gives no warranty about the accuracy, reliability, completeness or suitability for any particular purpose of the information. Persons should not rely on the information shown in this document to make any decision with financial or legal implications and should instead rely on their own enquiries. To the full extent that it is able to do so in law, Council disclaims all liability (including liability in negligence) for all costs, losses and damages (including indirect and consequential costs, losses and damages) caused by or arising from anyone using or relying on the information shown in this document for any purpose whatsoever. © Copyright Moreton Bay Regional Council 2016



DCDB (Version Nov 2015) is reproduced with the permission of the State of Queensland



**PIA-4
PIA Extent Map**



**PRIORITY INFRASTRUCTURE PLANNING
PRIORITY INFRASTRUCTURE AREA**

-  Property boundaries
-  Priority Infrastructure Area

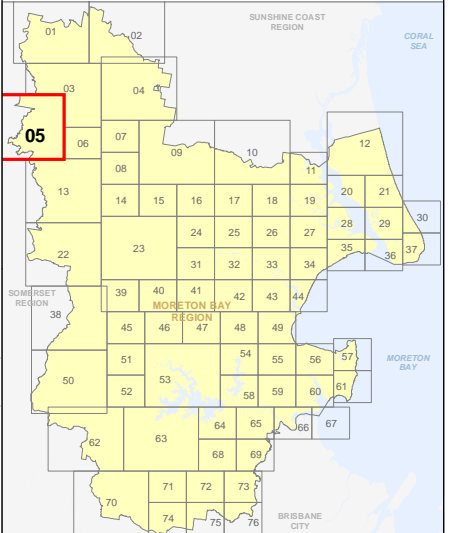
Effective from 1 February 2016

0 400 800 1,200 Metres

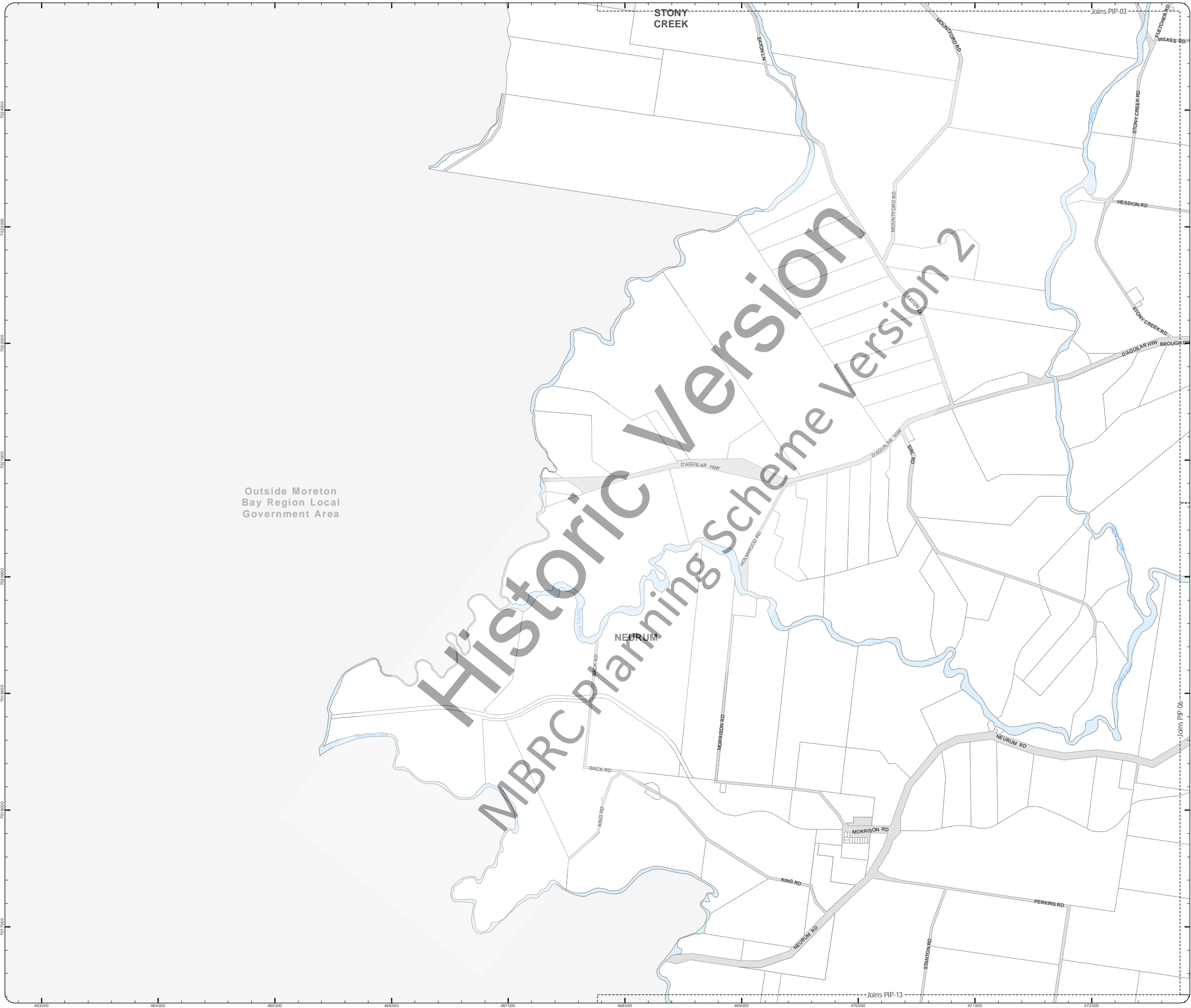
SCALE (A3): 1:30,000
 DCDB Version: November 2015
 Projection: Map Grid of Australia, Zone 56
 Horizontal Datum: Geocentric Datum of Australia 1994

DISCLAIMER: Some of the information shown in this document has been provided to Council from external third parties. Council makes no representation and gives no warranty about the accuracy, reliability, completeness or suitability for any particular purpose of the information. Persons should not rely on the information shown in this document to make any decision with financial or legal implications and should instead rely on their own enquiries. To the full extent that it is able to do so in law, Council disclaims all liability (including liability in negligence) for all costs, losses and damages (including indirect and consequential costs, losses and damages) caused by or arising from anyone using or relying on the information shown in this document for any purpose whatsoever. © Copyright Moreton Bay Regional Council 2016

DCDB (Version Nov 2015) is reproduced with the permission of the State of Queensland

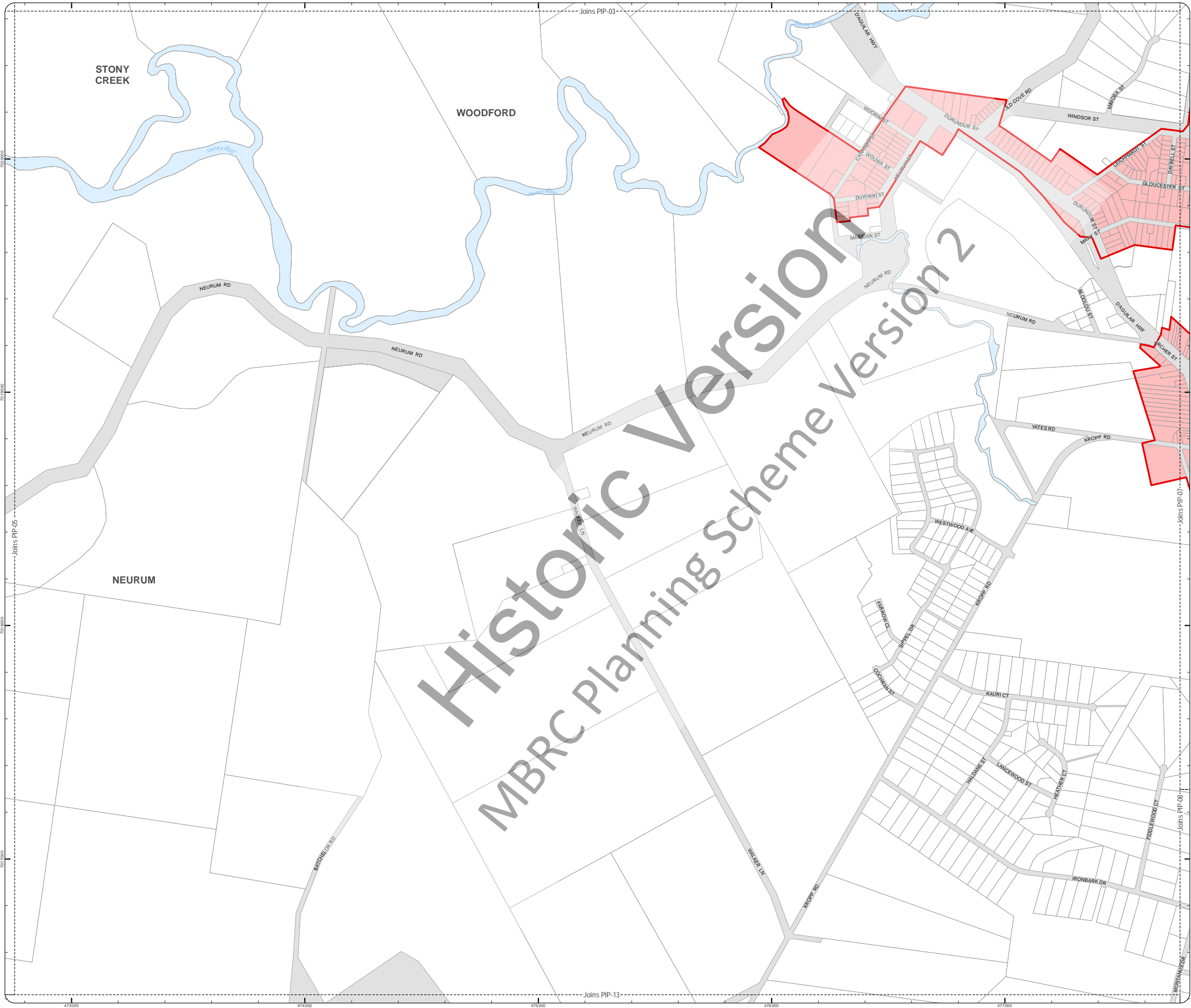


**PIA-5
PIA Extent Map**

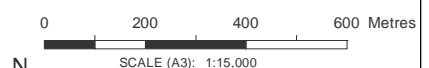


**PRIORITY INFRASTRUCTURE PLANNING
PRIORITY INFRASTRUCTURE AREA**

- Property boundaries
- Priority Infrastructure Area



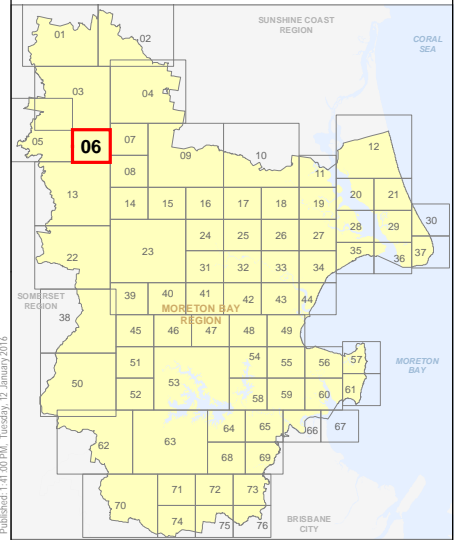
Effective from 1 February 2016



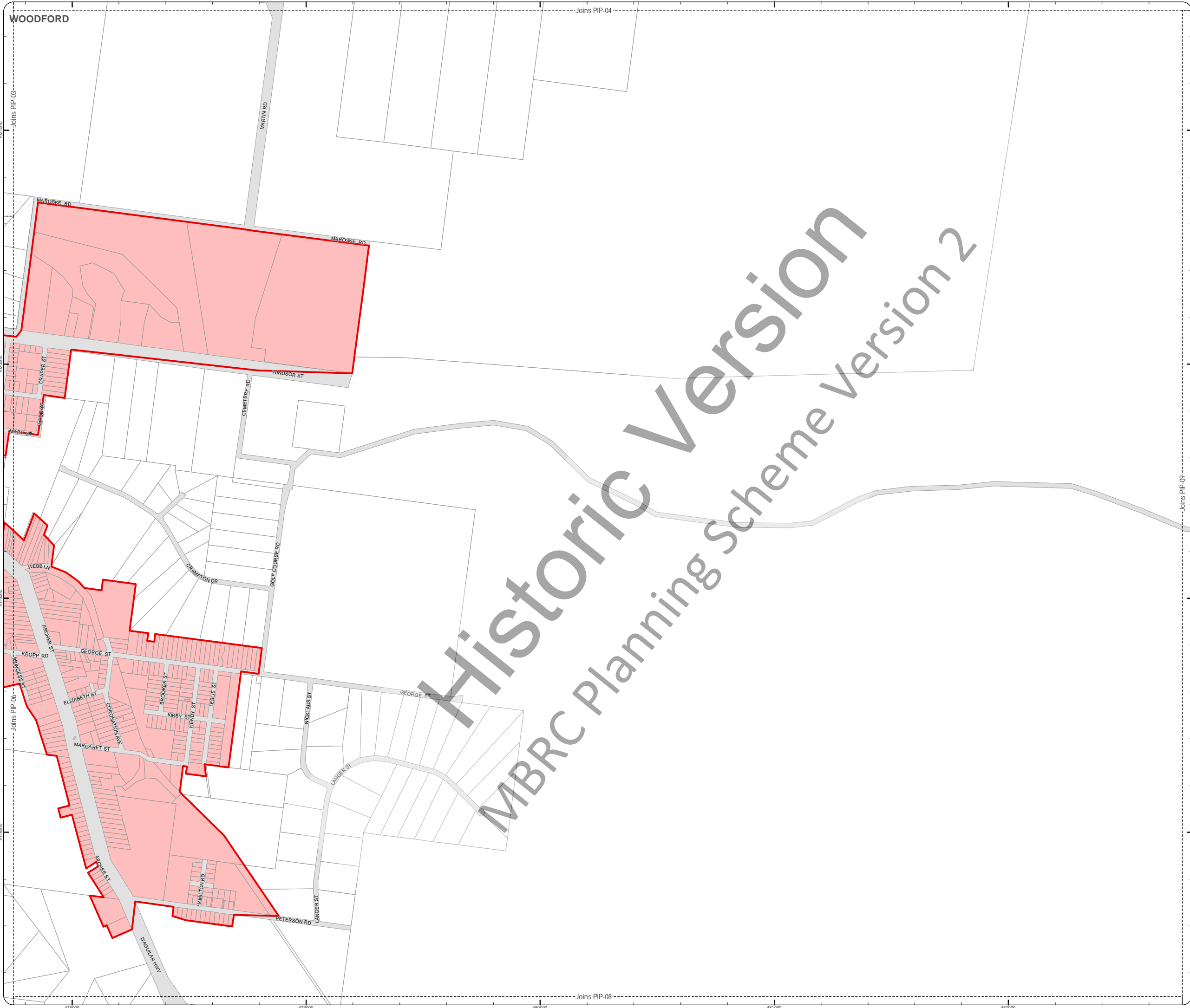
DCDB Version: November 2015
 Projection: Map Grid of Australia, Zone 56
 Horizontal Datum: Geocentric Datum of Australia 1994

DISCLAIMER: Some of the information shown in this document has been provided to Council from external third parties. Council makes no representation and gives no warranty about the accuracy, reliability, completeness or suitability for any particular purpose of the information. Persons should not rely on the information shown in this document to make any decision with financial or legal implications and should instead rely on their own enquiries. To the full extent that it is able to do so in law, Council disclaims all liability (including liability in negligence) for all costs, losses and damages (including indirect and consequential costs, losses and damages) caused by or arising from anyone using or relying on the information shown in this document for any purpose whatsoever. © Copyright Moreton Bay Regional Council 2016

DCDB (Version Nov 2015) is reproduced with the permission of the State of Queensland



**PIA-6
PIA Extent Map**



**PRIORITY INFRASTRUCTURE PLANNING
PRIORITY INFRASTRUCTURE AREA**

- Property boundaries
- Priority Infrastructure Area

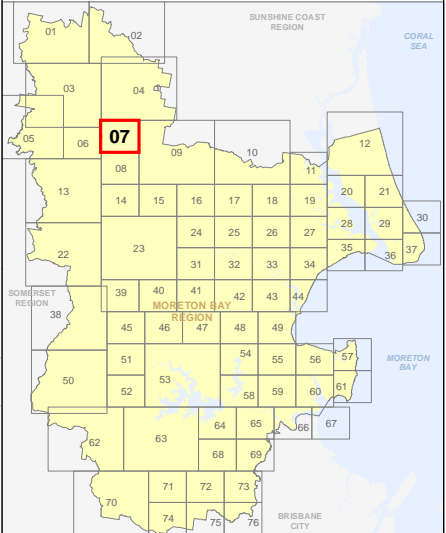
Effective from 1 February 2016

0 200 400 600 Metres

SCALE (A3): 1:15,000
 DCDB Version: November 2015
 Projection: Map Grid of Australia, Zone 56
 Horizontal Datum: Geocentric Datum of Australia 1994

DISCLAIMER: Some of the information shown in this document has been provided to Council from external third parties. Council makes no representation and gives no warranty about the accuracy, reliability, completeness or suitability for any particular purpose of the information. Persons should not rely on the information shown in this document to make any decision with financial or legal implications and should instead rely on their own enquiries. To the full extent that it is able to do so in law, Council disclaims all liability (including liability in negligence) for all costs, losses and damages (including indirect and consequential costs, losses and damages) caused by or arising from anyone using or relying on the information shown in this document for any purpose whatsoever. © Copyright Moreton Bay Regional Council 2016

DCDB (Version Nov 2015) is reproduced with the permission of the State of Queensland



**PIA-7
PIA Extent Map**

**PRIORITY INFRASTRUCTURE PLANNING
PRIORITY INFRASTRUCTURE AREA**

- Property boundaries
- Priority Infrastructure Area

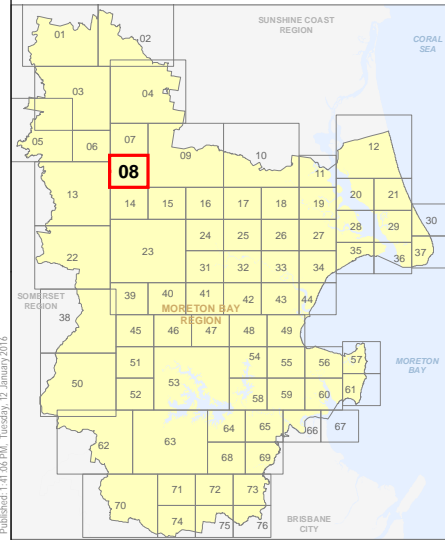
Effective from 1 February 2016



DCDB Version: November 2015
 Projection: Map Grid of Australia, Zone 56
 Horizontal Datum: Geocentric Datum of Australia 1994

DISCLAIMER: Some of the information shown in this document has been provided to Council from external third parties. Council makes no representation and gives no warranty about the accuracy, reliability, completeness or suitability for any particular purpose of the information. Persons should not rely on the information shown in this document to make any decision with financial or legal implications and should instead rely on their own enquiries. To the full extent that it is able to do so in law, Council disclaims all liability (including liability in negligence) for all costs, losses and damages (including indirect and consequential costs, losses and damages) caused by or arising from anyone using or relying on the information shown in this document for any purpose whatsoever. © Copyright Moreton Bay Regional Council 2016

DCDB (Version Nov 2015) is reproduced with the permission of the State of Queensland



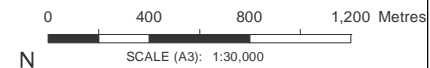
**PIA-8
PIA Extent Map**



- Property boundaries
- Priority Infrastructure Area



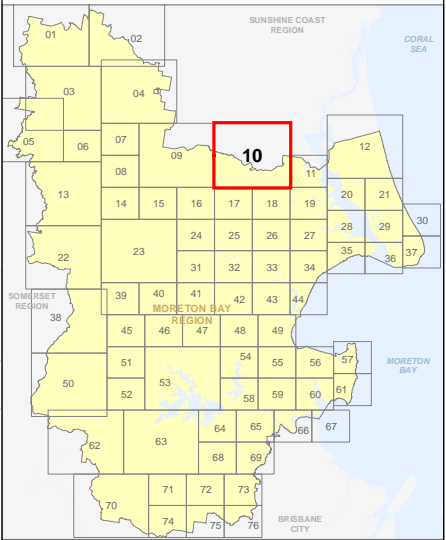
Effective from 1 February 2016



DCDB Version: November 2015
 Projection: Map Grid of Australia, Zone 56
 Horizontal Datum: Geocentric Datum of Australia 1994

DISCLAIMER: Some of the information shown in this document has been provided to Council from external third parties. Council makes no representation and gives no warranty about the accuracy, reliability, completeness or suitability for any particular purpose of the information. Persons should not rely on the information shown in this document to make any decision with financial or legal implications and should instead rely on their own enquiries. To the full extent that it is able to do so in law, Council disclaims all liability (including liability in negligence) for all costs, losses and damages (including indirect and consequential costs, losses and damages) caused by or arising from anyone using or relying on the information shown in this document for any purpose whatsoever. © Copyright Moreton Bay Regional Council 2016

DCDB (Version Nov 2015) is reproduced with the permission of the State of Queensland



**PIA-10
PIA Extent Map**

**PRIORITY INFRASTRUCTURE PLANNING
PRIORITY INFRASTRUCTURE AREA**

- Property boundaries
- Priority Infrastructure Area



Outside Moreton Bay Region Local Government Area

Historic Version
MBRC planning Scheme Version 2

Effective from 1 February 2016

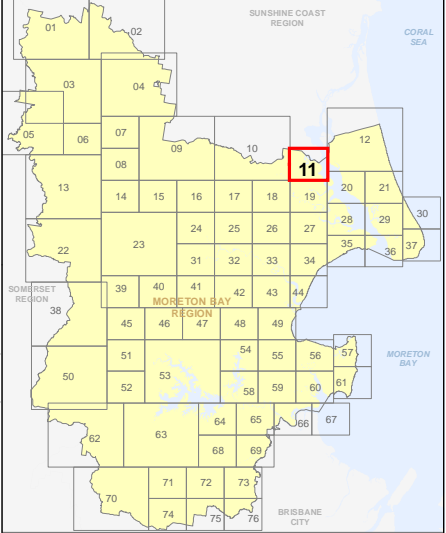
0 200 400 600 Metres

SCALE (A3): 1:15,000

DCDB Version: November 2015
Projection: Map Grid of Australia, Zone 56
Horizontal Datum: Geocentric Datum of Australia 1994



DISCLAIMER: Some of the information shown in this document has been provided to Council from external third parties. Council makes no representation and gives no warranty about the accuracy, reliability, completeness or suitability for any particular purpose of the information. Persons should not rely on the information shown in this document to make any decision with financial or legal implications and should instead rely on their own enquiries. To the full extent that it is able to do so in law, Council disclaims all liability (including liability in negligence) for all costs, losses and damages (including indirect and consequential costs, losses and damages) caused by or arising from anyone using or relying on the information shown in this document for any purpose whatsoever. © Copyright Moreton Bay Regional Council 2016

DCDB (Version Nov 2015) is reproduced with the permission of the State of Queensland



**PIA-11
PIA Extent Map**

**PRIORITY INFRASTRUCTURE PLANNING
PRIORITY INFRASTRUCTURE AREA**

-  Property boundaries
-  Priority Infrastructure Area

Outside Moreton
Bay Region Local
Government Area

Coral
Sea

Historic Version
MBRC Planning Scheme Version 2

WELSBY

Pumicestone
Passage

Effective from 1 February 2016

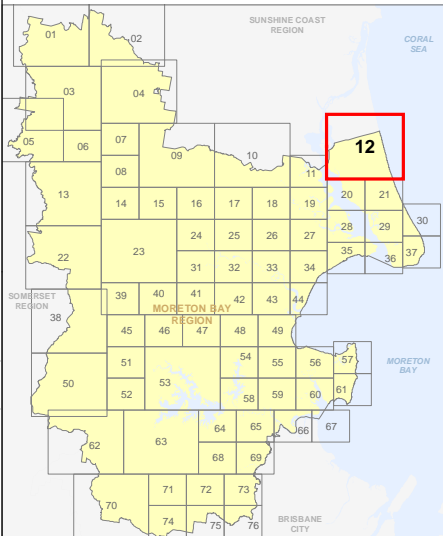
0 400 800 1,200 Metres

SCALE (A3): 1:30,000

DCDB Version: November 2015
Projection: Map Grid of Australia, Zone 56
Horizontal Datum: Geocentric Datum of Australia 1994

DISCLAIMER: Some of the information shown in this document has been provided to Council from external third parties. Council makes no representation and gives no warranty about the accuracy, reliability, completeness or suitability for any particular purpose of the information. Persons should not rely on the information shown in this document to make any decision with financial or legal implications and should instead rely on their own enquiries. To the full extent that it is able to do so in law, Council disclaims all liability (including liability in negligence) for all costs, losses and damages (including indirect and consequential costs, losses and damages) caused by or arising from anyone using or relying on the information shown in this document for any purpose whatsoever. © Copyright Moreton Bay Regional Council 2016

DCDB (Version Nov 2015) is reproduced with the permission of the State of Queensland



**PIA-12
PIA Extent Map**

**PRIORITY INFRASTRUCTURE PLANNING
PRIORITY INFRASTRUCTURE AREA**

- Property boundaries
- Priority Infrastructure Area

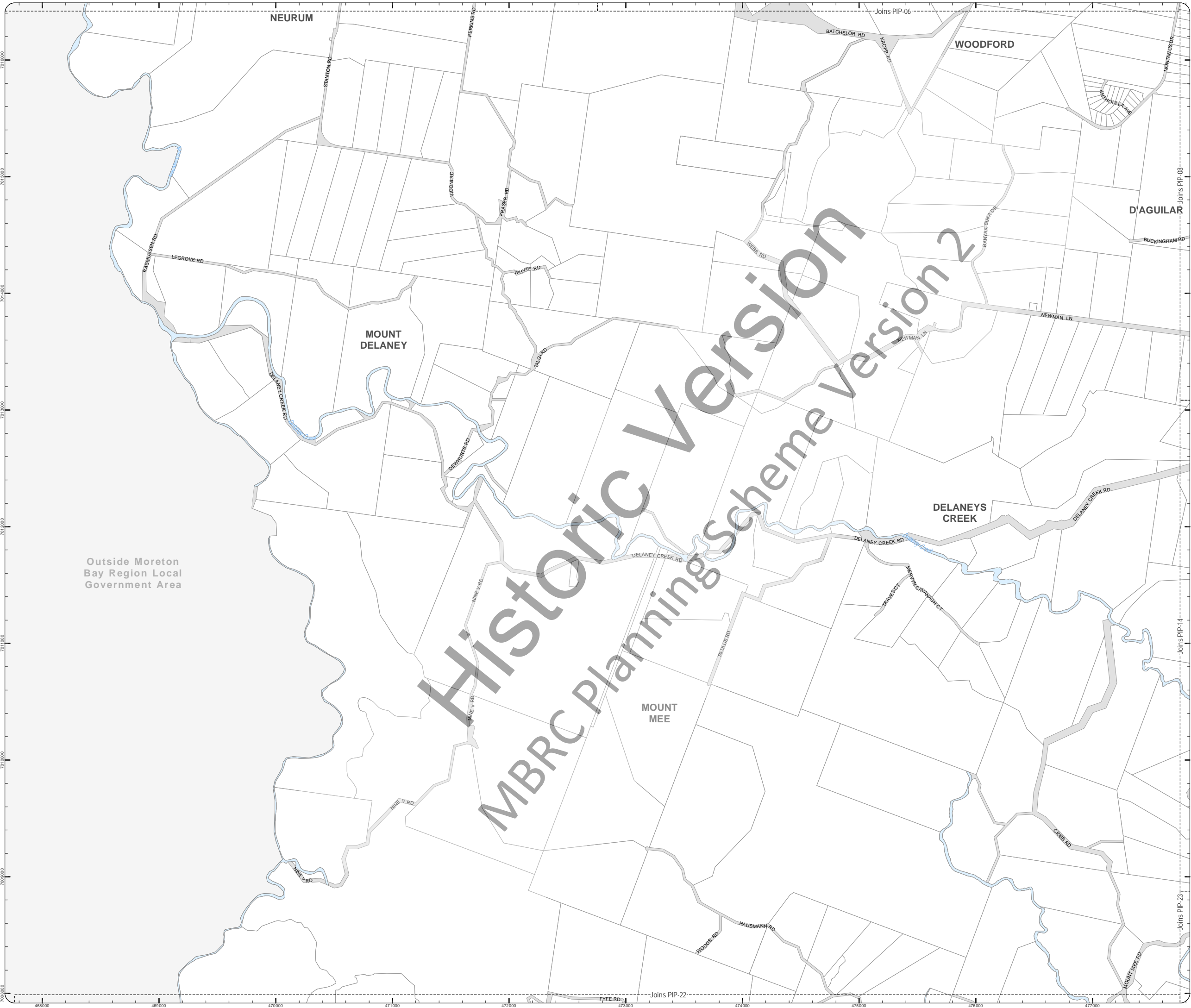
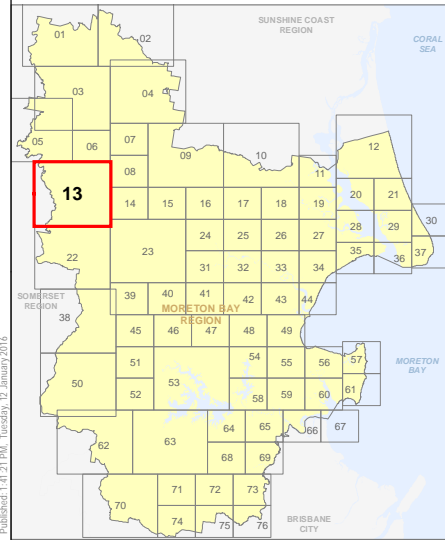
Effective from 1 February 2016



SCALE (A3): 1:30,000
 DCDB Version: November 2015
 Projection: Map Grid of Australia, Zone 56
 Horizontal Datum: Geocentric Datum of Australia 1994

DISCLAIMER: Some of the information shown in this document has been provided to Council from external third parties. Council makes no representation and gives no warranty about the accuracy, reliability, completeness or suitability for any particular purpose of the information. Persons should not rely on the information shown in this document to make any decision with financial or legal implications and should instead rely on their own enquiries. To the full extent that it is able to do so in law, Council disclaims all liability (including liability in negligence) for all costs, losses and damages (including indirect and consequential costs, losses and damages) caused by or arising from anyone using or relying on the information shown in this document for any purpose whatsoever. © Copyright Moreton Bay Regional Council 2016

DCDB (Version Nov 2015) is reproduced with the permission of the State of Queensland



Outside Moreton Bay Region Local Government Area

Historic Version
MBRC Planning Scheme Version 2

- Property boundaries
- Priority Infrastructure Area



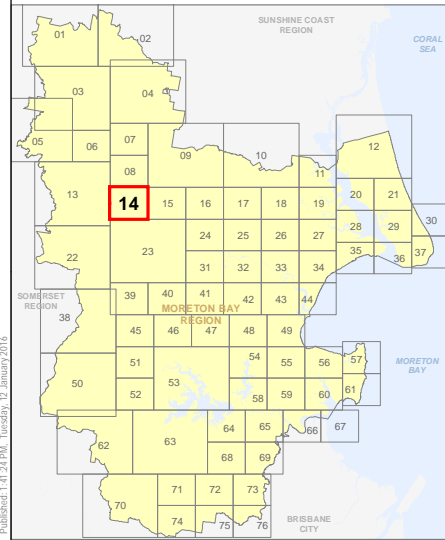
Effective from 1 February 2016



SCALE (A3): 1:15,000
 DCDB Version: November 2015
 Projection: Map Grid of Australia, Zone 56
 Horizontal Datum: Geocentric Datum of Australia 1994

DISCLAIMER: Some of the information shown in this document has been provided to Council from external third parties. Council makes no representation and gives no warranty about the accuracy, reliability, completeness or suitability for any particular purpose of the information. Persons should not rely on the information shown in this document to make any decision with financial or legal implications and should instead rely on their own enquiries. To the full extent that it is able to do so in law, Council disclaims all liability (including liability in negligence) for all costs, losses and damages (including indirect and consequential costs, losses and damages) caused by or arising from anyone using or relying on the information shown in this document for any purpose whatsoever.
 © Copyright Moreton Bay Regional Council 2016

DCDB (Version Nov 2015) is reproduced with the permission of the State of Queensland



PIA-14
PIA Extent Map

**PRIORITY INFRASTRUCTURE PLANNING
PRIORITY INFRASTRUCTURE AREA**

- Property boundaries
- Priority Infrastructure Area

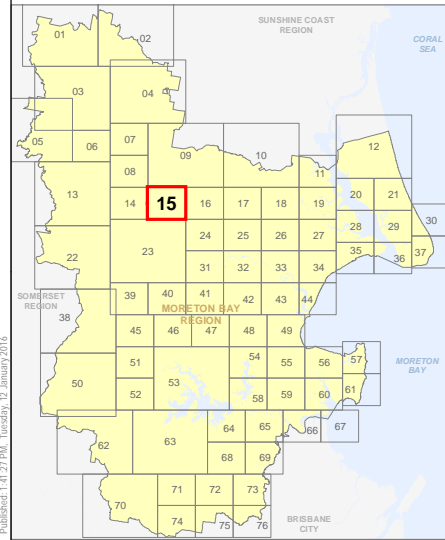
Effective from 1 February 2016



SCALE (A3): 1:15,000
 DCDB Version: November 2015
 Projection: Map Grid of Australia, Zone 56
 Horizontal Datum: Geocentric Datum of Australia 1994

DISCLAIMER: Some of the information shown in this document has been provided to Council from external third parties. Council makes no representation and gives no warranty about the accuracy, reliability, completeness or suitability for any particular purpose of the information. Persons should not rely on the information shown in this document to make any decision with financial or legal implications and should instead rely on their own enquiries. To the full extent that it is able to do so in law, Council disclaims all liability (including liability in negligence) for all costs, losses and damages (including indirect and consequential costs, losses and damages) caused by or arising from anyone using or relying on the information shown in this document for any purpose whatsoever. © Copyright Moreton Bay Regional Council 2016

DCDB (Version Nov 2015) is reproduced with the permission of the State of Queensland



**PIA-15
PIA Extent Map**



- Property boundaries
- Priority Infrastructure Area



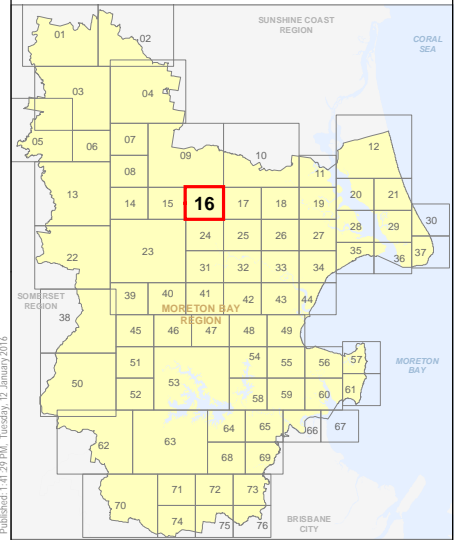
Effective from 1 February 2016



SCALE (A3): 1:15,000
 DCDB Version: November 2015
 Projection: Map Grid of Australia, Zone 56
 Horizontal Datum: Geocentric Datum of Australia 1994

DISCLAIMER: Some of the information shown in this document has been provided to Council from external third parties. Council makes no representation and gives no warranty about the accuracy, reliability, completeness or suitability for any particular purpose of the information. Persons should not rely on the information shown in this document to make any decision with financial or legal implications and should instead rely on their own enquiries. To the full extent that it is able to do so in law, Council disclaims all liability (including liability in negligence) for all costs, losses and damages (including indirect and consequential costs, losses and damages) caused by or arising from anyone using or relying on the information shown in this document for any purpose whatsoever. © Copyright Moreton Bay Regional Council 2016

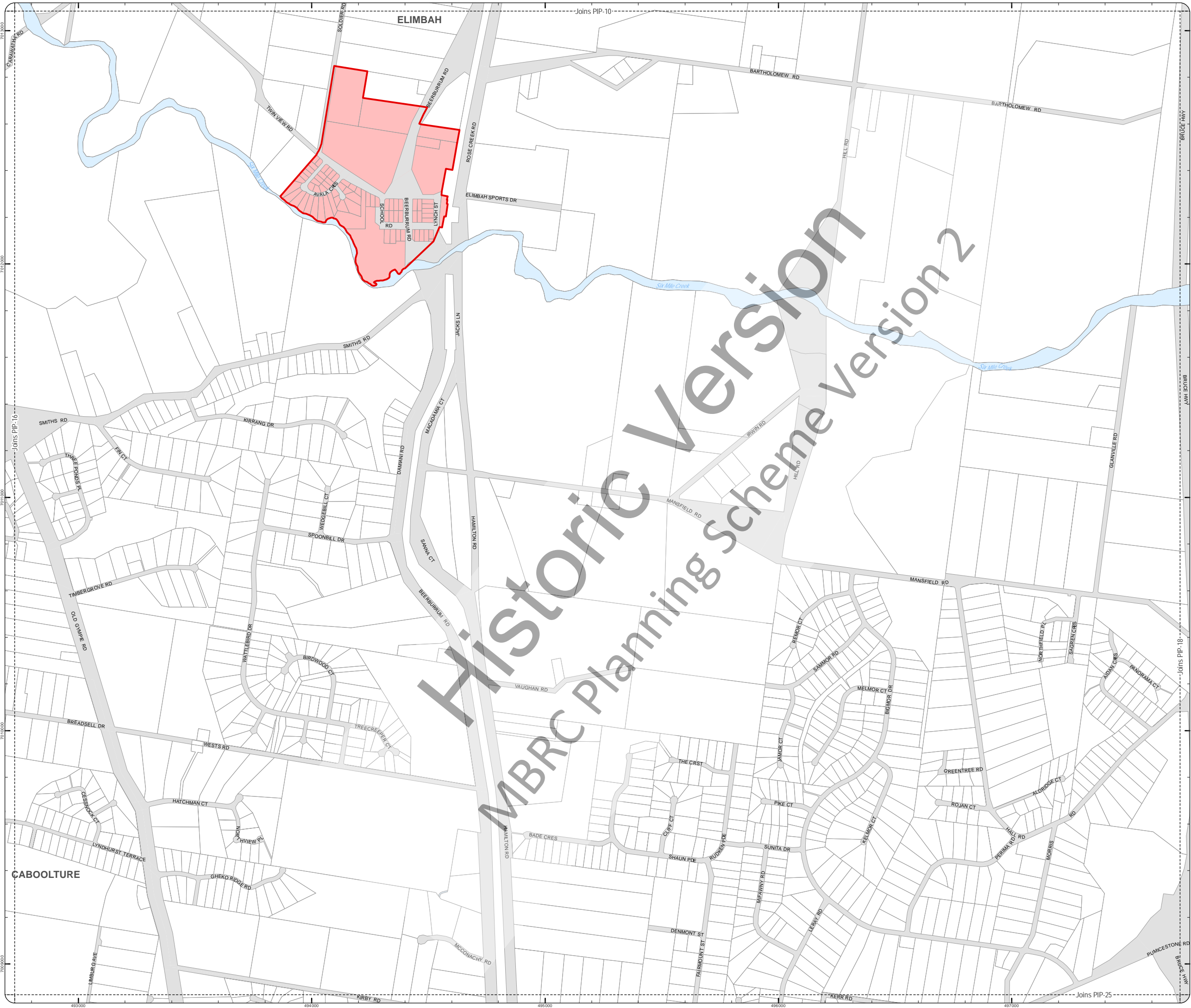
DCDB (Version Nov 2015) is reproduced with the permission of the State of Queensland



PIA-16
PIA Extent Map

**PRIORITY INFRASTRUCTURE PLANNING
PRIORITY INFRASTRUCTURE AREA**

- Property boundaries
- Priority Infrastructure Area



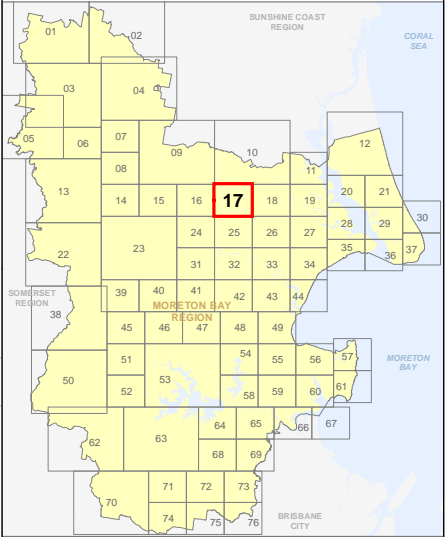
Effective from 1 February 2016



SCALE (A3): 1:15,000
 DCDB Version: November 2015
 Projection: Map Grid of Australia, Zone 56
 Horizontal Datum: Geocentric Datum of Australia 1994

DISCLAIMER: Some of the information shown in this document has been provided to Council from external third parties. Council makes no representation and gives no warranty about the accuracy, reliability, completeness or suitability for any particular purpose of the information. Persons should not rely on the information shown in this document to make any decision with financial or legal implications and should instead rely on their own enquiries. To the full extent that it is able to do so in law, Council disclaims all liability (including liability in negligence) for all costs, losses and damages (including indirect and consequential costs, losses and damages) caused by or arising from anyone using or relying on the information shown in this document for any purpose whatsoever. © Copyright Moreton Bay Regional Council 2016

DCDB (Version Nov 2015) is reproduced with the permission of the State of Queensland



**PIA-17
PIA Extent Map**

**PRIORITY INFRASTRUCTURE PLANNING
PRIORITY INFRASTRUCTURE AREA**

- Property boundaries
- Priority Infrastructure Area



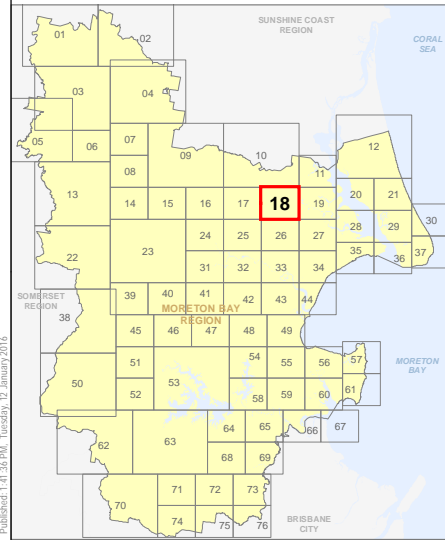
Effective from 1 February 2016



SCALE (A3): 1:15,000
 DCDB Version: November 2015
 Projection: Map Grid of Australia, Zone 56
 Horizontal Datum: Geocentric Datum of Australia 1994

DISCLAIMER: Some of the information shown in this document has been provided to Council from external third parties. Council makes no representation and gives no warranty about the accuracy, reliability, completeness or suitability for any particular purpose of the information. Persons should not rely on the information shown in this document to make any decision with financial or legal implications and should instead rely on their own enquiries. To the full extent that it is able to do so in law, Council disclaims all liability (including liability in negligence) for all costs, losses and damages (including indirect and consequential costs, losses and damages) caused by or arising from anyone using or relying on the information shown in this document for any purpose whatsoever. © Copyright Moreton Bay Regional Council 2016

DCDB (Version Nov 2015) is reproduced with the permission of the State of Queensland



**PRIORITY INFRASTRUCTURE PLANNING
PRIORITY INFRASTRUCTURE AREA**

- Property boundaries
- Priority Infrastructure Area

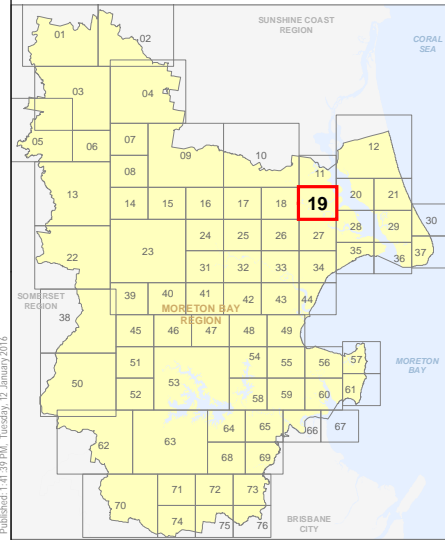
Effective from 1 February 2016



SCALE (A3): 1:15,000
 DCDB Version: November 2015
 Projection: Map Grid of Australia, Zone 56
 Horizontal Datum: Geocentric Datum of Australia 1994

DISCLAIMER: Some of the information shown in this document has been provided to Council from external third parties. Council makes no representation and gives no warranty about the accuracy, reliability, completeness or suitability for any particular purpose of the information. Persons should not rely on the information shown in this document to make any decision with financial or legal implications and should instead rely on their own enquiries. To the full extent that it is able to do so in law, Council disclaims all liability (including liability in negligence) for all costs, losses and damages (including indirect and consequential costs, losses and damages) caused by or arising from anyone using or relying on the information shown in this document for any purpose whatsoever. © Copyright Moreton Bay Regional Council 2016

DCDB (Version Nov 2015) is reproduced with the permission of the State of Queensland



**PIA-19
PIA Extent Map**



**PRIORITY INFRASTRUCTURE PLANNING
PRIORITY INFRASTRUCTURE AREA**

- Property boundaries
- Priority Infrastructure Area

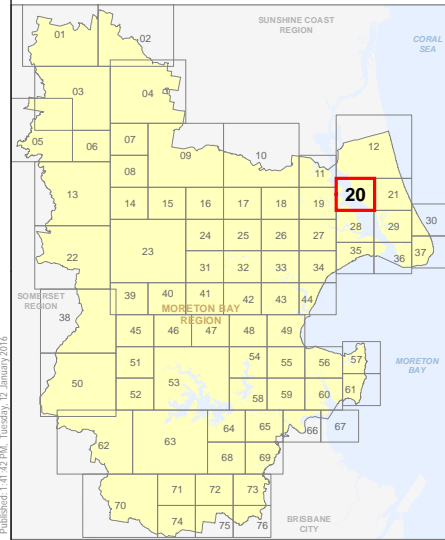
Effective from 1 February 2016



SCALE (A3): 1:15,000
 DCDB Version: November 2015
 Projection: Map Grid of Australia, Zone 56
 Horizontal Datum: Geocentric Datum of Australia 1994

DISCLAIMER: Some of the information shown in this document has been provided to Council from external third parties. Council makes no representation and gives no warranty about the accuracy, reliability, completeness or suitability for any particular purpose of the information. Persons should not rely on the information shown in this document to make any decision with financial or legal implications and should instead rely on their own enquiries. To the full extent that it is able to do so in law, Council disclaims all liability (including liability in negligence) for all costs, losses and damages (including indirect and consequential costs, losses and damages) caused by or arising from anyone using or relying on the information shown in this document for any purpose whatsoever. © Copyright Moreton Bay Regional Council 2016

DCDB (Version Nov 2015) is reproduced with the permission of the State of Queensland

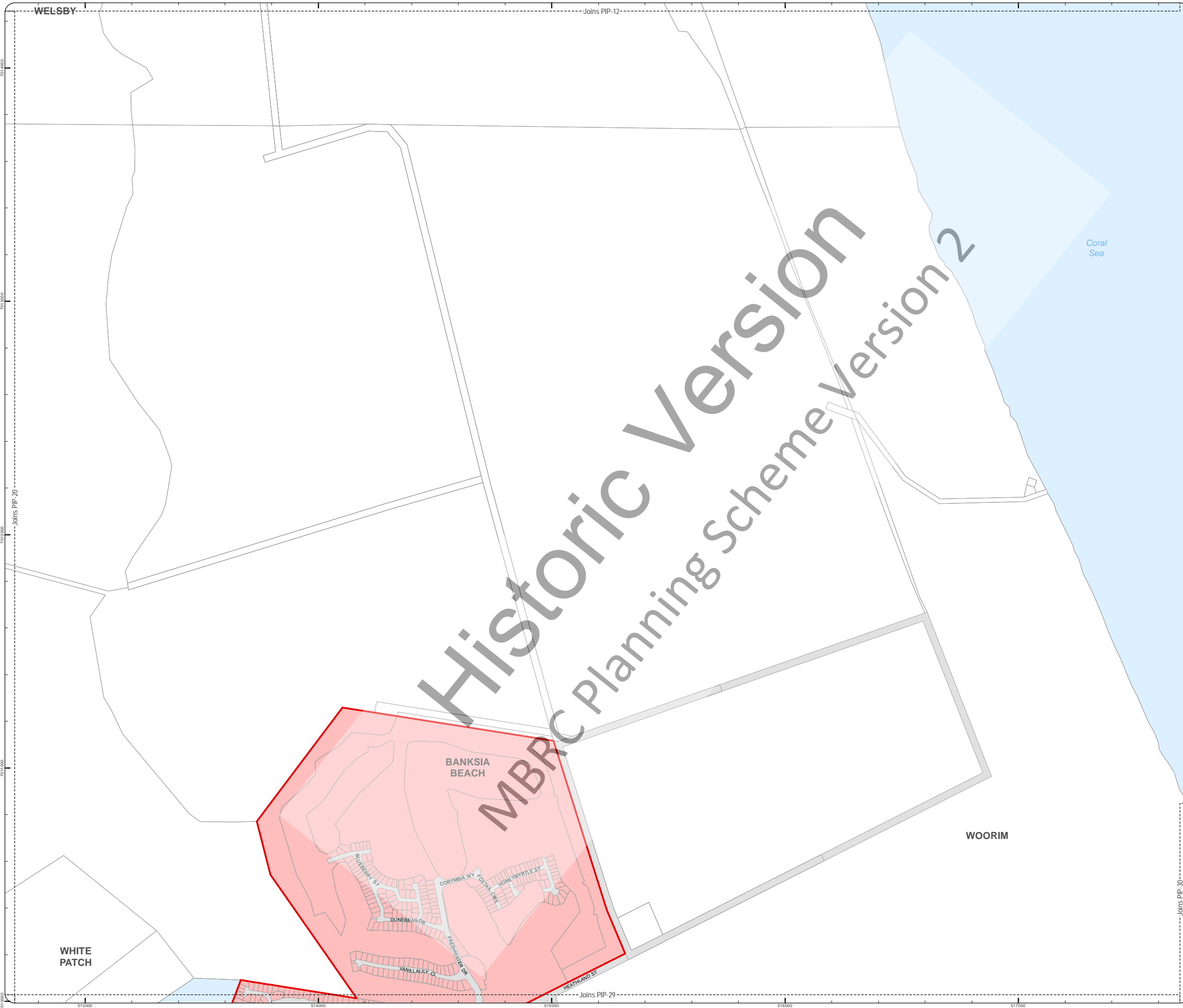


**PIA-20
PIA Extent Map**

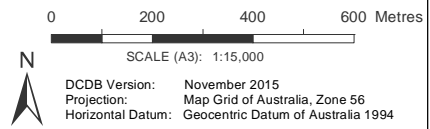


PIP_Priority_Infrastructure_Area.mxd

- Property boundaries
- Priority Infrastructure Area

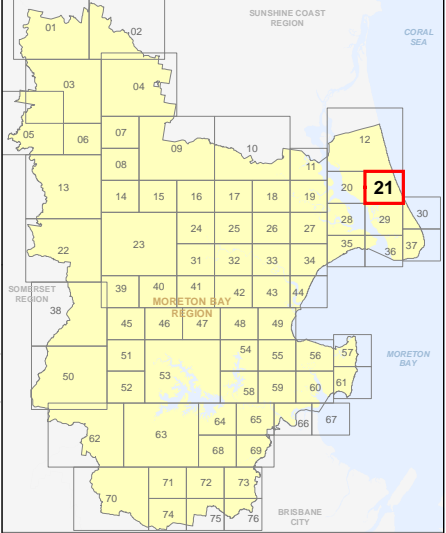


Effective from 1 February 2016



DISCLAIMER: Some of the information shown in this document has been provided to Council from external third parties. Council makes no representation and gives no warranty about the accuracy, reliability, completeness or suitability for any particular purpose of the information. Persons should not rely on the information shown in this document to make any decision with financial or legal implications and should instead rely on their own enquiries. To the full extent that it is able to do so in law, Council disclaims all liability (including liability in negligence) for all costs, losses and damages (including indirect and consequential costs, losses and damages) caused by or arising from anyone using or relying on the information shown in this document for any purpose whatsoever. © Copyright Moreton Bay Regional Council 2016

DCDB (Version Nov 2015) is reproduced with the permission of the State of Queensland



PIA-21
PIA Extent Map

**PRIORITY INFRASTRUCTURE PLANNING
PRIORITY INFRASTRUCTURE AREA**

- Property boundaries
- Priority Infrastructure Area



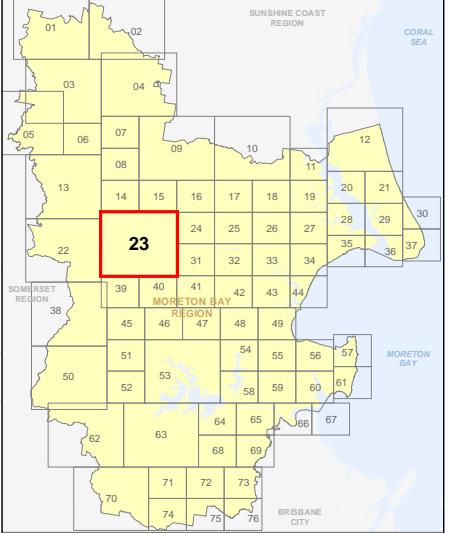
Effective from 1 February 2016



DCDB Version: November 2015
 Projection: Map Grid of Australia, Zone 56
 Horizontal Datum: Geocentric Datum of Australia 1994

DISCLAIMER: Some of the information shown in this document has been provided to Council from external third parties. Council makes no representation and gives no warranty about the accuracy, reliability, completeness or suitability for any particular purpose of the information. Persons should not rely on the information shown in this document to make any decision with financial or legal implications and should instead rely on their own enquiries. To the full extent that it is able to do so in law, Council disclaims all liability (including liability in negligence) for all costs, losses and damages (including indirect and consequential costs, losses and damages) caused by or arising from anyone using or relying on the information shown in this document for any purpose whatsoever. © Copyright Moreton Bay Regional Council 2016

DCDB (Version Nov 2015) is reproduced with the permission of the State of Queensland



**PIA-23
PIA Extent Map**

- Property boundaries
- Priority Infrastructure Area

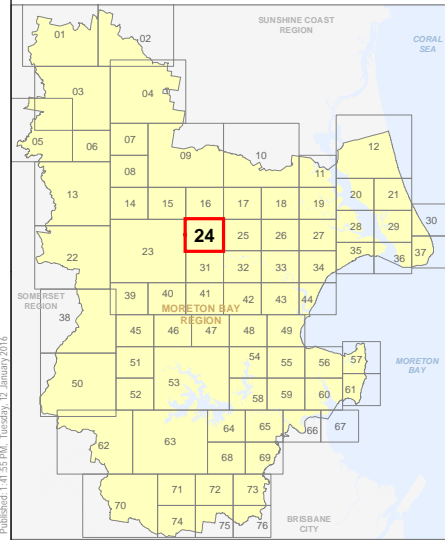
Effective from 1 February 2016



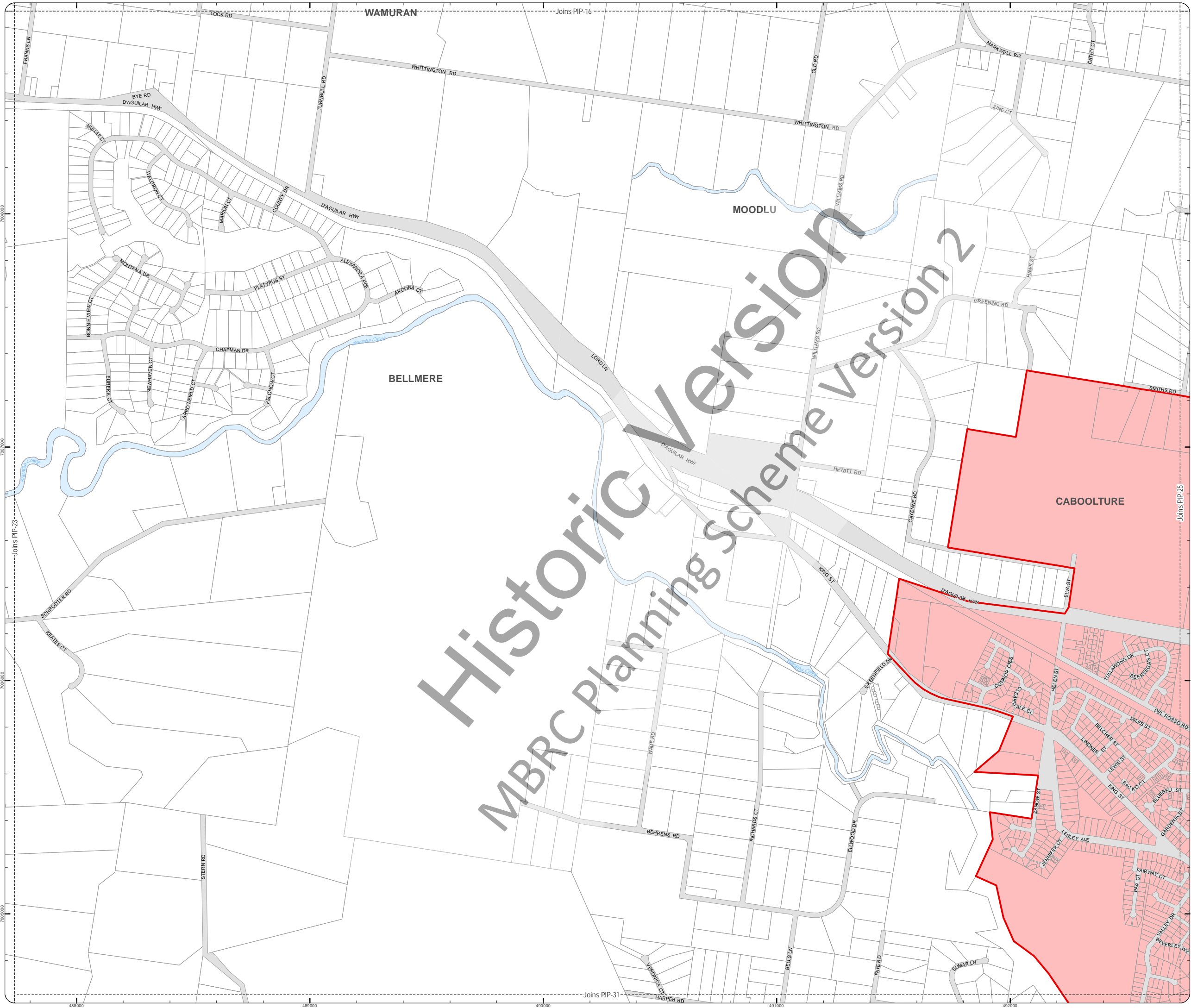
DCDB Version: November 2015
 Projection: Map Grid of Australia, Zone 56
 Horizontal Datum: Geocentric Datum of Australia 1994

DISCLAIMER: Some of the information shown in this document has been provided to Council from external third parties. Council makes no representation and gives no warranty about the accuracy, reliability, completeness or suitability for any particular purpose of the information. Persons should not rely on the information shown in this document to make any decision with financial or legal implications and should instead rely on their own enquiries. To the full extent that it is able to do so in law, Council disclaims all liability (including liability in negligence) for all costs, losses and damages (including indirect and consequential costs, losses and damages) caused by or arising from anyone using or relying on the information shown in this document for any purpose whatsoever.
 © Copyright Moreton Bay Regional Council 2016



DCDB (Version Nov 2015) is reproduced with the permission of the State of Queensland



PIA-24
PIA Extent Map



**PRIORITY INFRASTRUCTURE PLANNING
PRIORITY INFRASTRUCTURE AREA**

-  Property boundaries
-  Priority Infrastructure Area

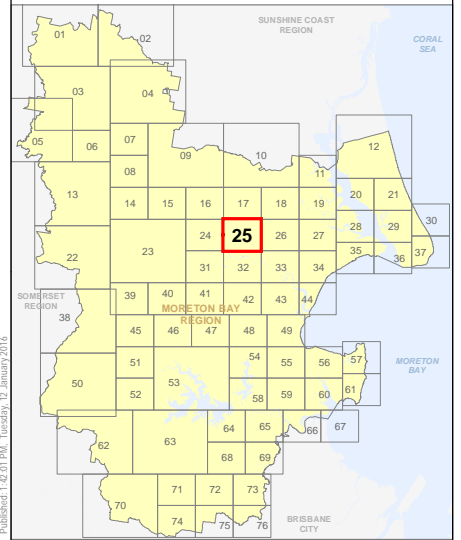
Effective from 1 February 2016



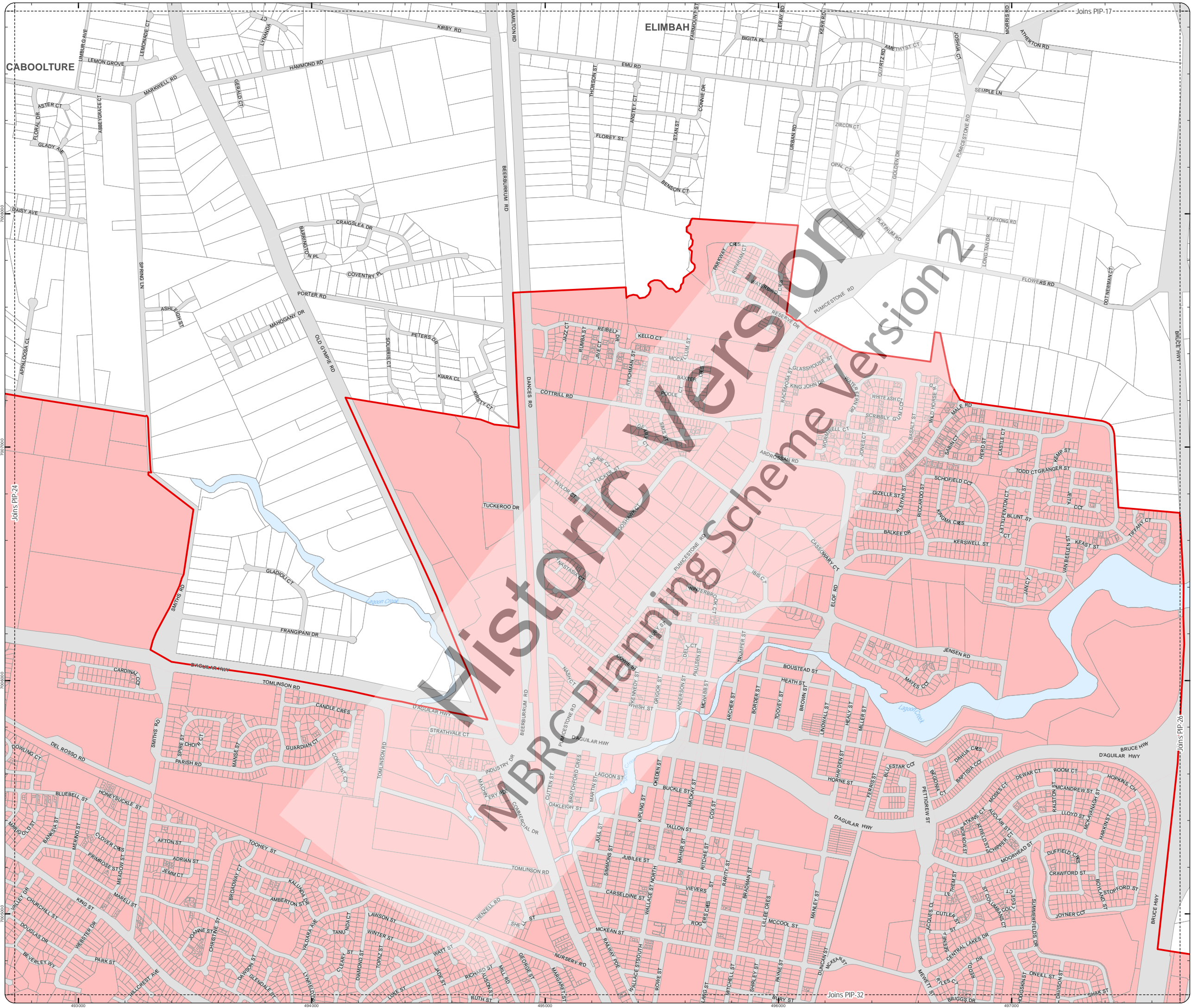
DCDB Version: November 2015
 Projection: Map Grid of Australia, Zone 56
 Horizontal Datum: Geocentric Datum of Australia 1994

DISCLAIMER: Some of the information shown in this document has been provided to Council from external third parties. Council makes no representation and gives no warranty about the accuracy, reliability, completeness or suitability for any particular purpose of the information. Persons should not rely on the information shown in this document to make any decision with financial or legal implications and should instead rely on their own enquiries. To the full extent that it is able to do so in law, Council disclaims all liability (including liability in negligence) for all costs, losses and damages (including indirect and consequential costs, losses and damages) caused by or arising from anyone using or relying on the information shown in this document for any purpose whatsoever. © Copyright Moreton Bay Regional Council 2016

DCDB (Version Nov 2015) is reproduced with the permission of the State of Queensland



**PIA-25
PIA Extent Map**



- Property boundaries
- Priority Infrastructure Area

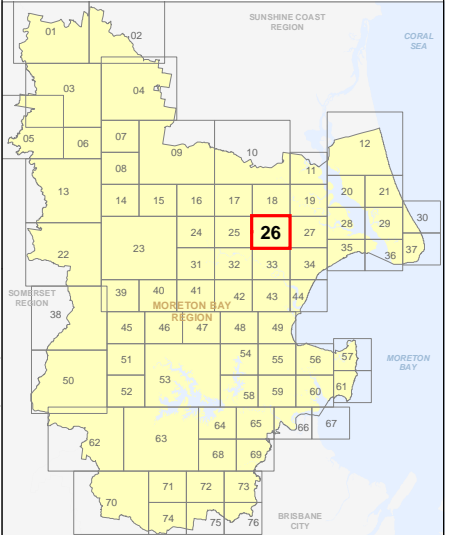
Effective from 1 February 2016

0 200 400 600 Metres

SCALE (A3): 1:15,000
 DCDB Version: November 2015
 Projection: Map Grid of Australia, Zone 56
 Horizontal Datum: Geocentric Datum of Australia 1994

DISCLAIMER: Some of the information shown in this document has been provided to Council from external third parties. Council makes no representation and gives no warranty about the accuracy, reliability, completeness or suitability for any particular purpose of the information. Persons should not rely on the information shown in this document to make any decision with financial or legal implications and should instead rely on their own enquiries. To the full extent that it is able to do so in law, Council disclaims all liability (including liability in negligence) for all costs, losses and damages (including indirect and consequential costs, losses and damages) caused by or arising from anyone using or relying on the information shown in this document for any purpose whatsoever.
 © Copyright Moreton Bay Regional Council 2016

DCDB (Version Nov 2015) is reproduced with the permission of the State of Queensland



**PIA-26
PIA Extent Map**

Historic Version
MBRC Planning Scheme Version 2



- Property boundaries
- Priority Infrastructure Area

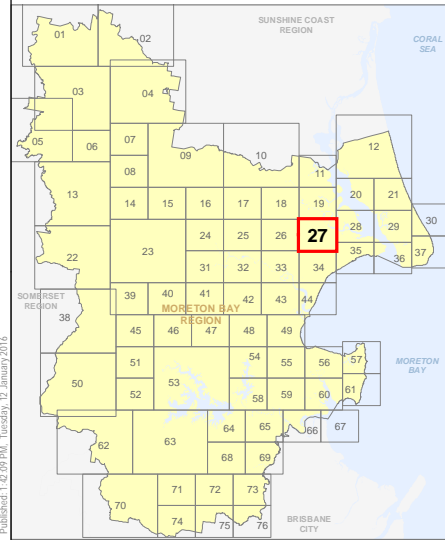
Effective from 1 February 2016



DCDB Version: November 2015
Projection: Map Grid of Australia, Zone 56
Horizontal Datum: Geocentric Datum of Australia 1994

DISCLAIMER: Some of the information shown in this document has been provided to Council from external third parties. Council makes no representation and gives no warranty about the accuracy, reliability, completeness or suitability for any particular purpose of the information. Persons should not rely on the information shown in this document to make any decision with financial or legal implications and should instead rely on their own enquiries. To the full extent that it is able to do so in law, Council disclaims all liability (including liability in negligence) for all costs, losses and damages (including indirect and consequential costs, losses and damages) caused by or arising from anyone using or relying on the information shown in this document for any purpose whatsoever. © Copyright Moreton Bay Regional Council 2016

DCDB (Version Nov 2015) is reproduced with the permission of the State of Queensland

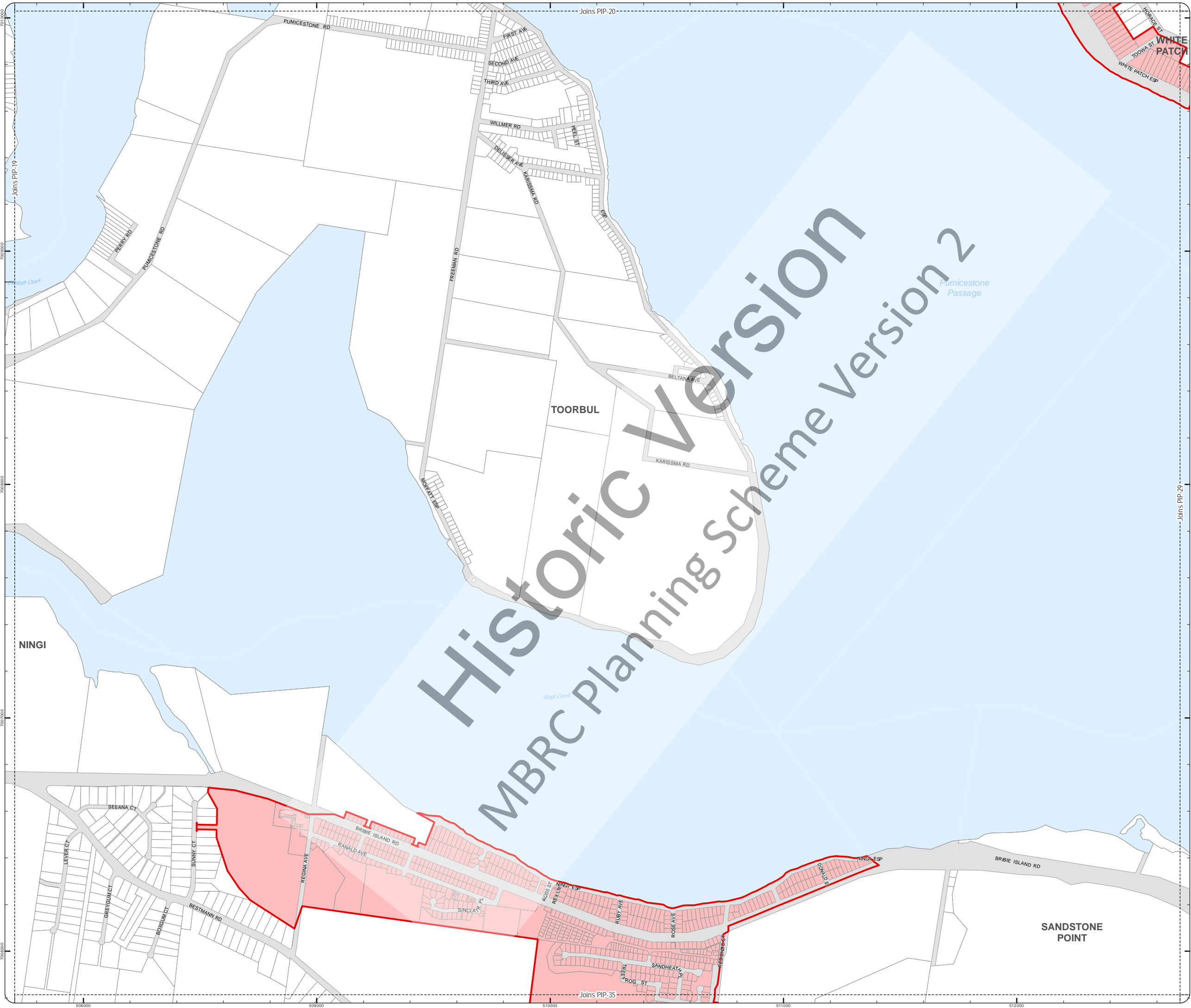


PIA-27
PIA Extent Map



**PRIORITY INFRASTRUCTURE PLANNING
PRIORITY INFRASTRUCTURE AREA**

- Property boundaries
- Priority Infrastructure Area



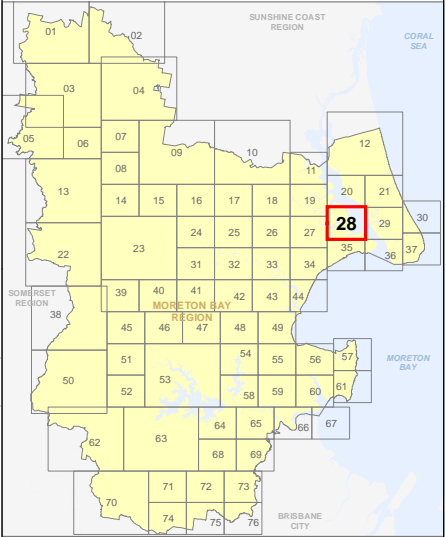
Effective from 1 February 2016

0 200 400 600 Metres

SCALE (A3): 1:15,000
 DCDB Version: November 2015
 Projection: Map Grid of Australia, Zone 56
 Horizontal Datum: Geocentric Datum of Australia 1994



DISCLAIMER: Some of the information shown in this document has been provided to Council from external third parties. Council makes no representation and gives no warranty about the accuracy, reliability, completeness or suitability for any particular purpose of the information. Persons should not rely on the information shown in this document to make any decision with financial or legal implications and should instead rely on their own enquiries. To the full extent that it is able to do so in law, Council disclaims all liability (including liability in negligence) for all costs, losses and damages (including indirect and consequential costs, losses and damages) caused by or arising from anyone using or relying on the information shown in this document for any purpose whatsoever. © Copyright Moreton Bay Regional Council 2016

DCDB (Version Nov 2015) is reproduced with the permission of the State of Queensland



**PIA-28
PIA Extent Map**

**PRIORITY INFRASTRUCTURE PLANNING
PRIORITY INFRASTRUCTURE AREA**

-  Property boundaries
-  Priority Infrastructure Area

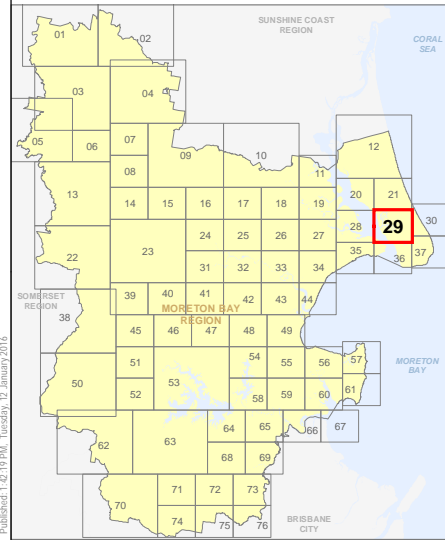
Effective from 1 February 2016



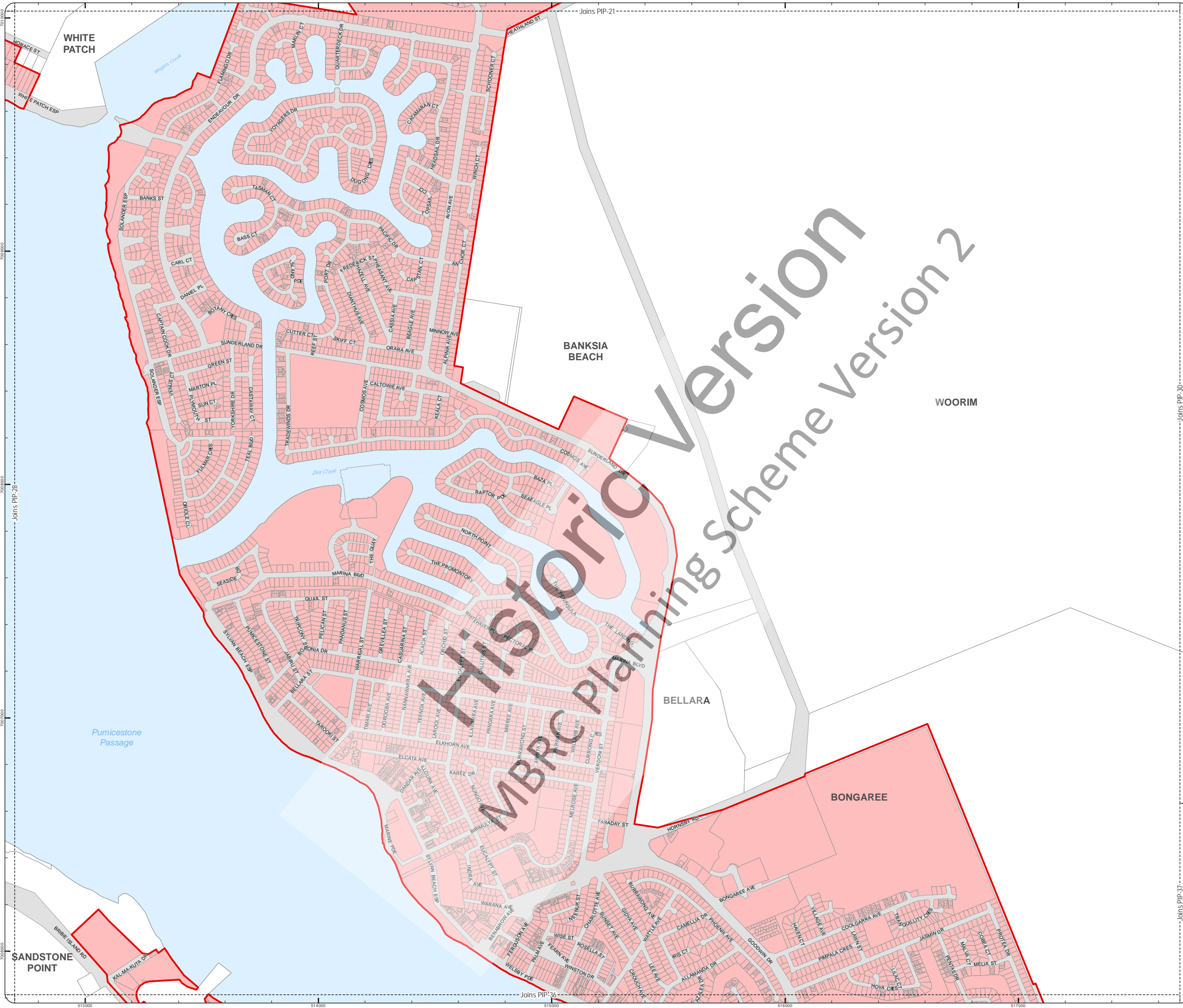
DCDB Version: November 2015
 Projection: Map Grid of Australia, Zone 56
 Horizontal Datum: Geocentric Datum of Australia 1994

DISCLAIMER: Some of the information shown in this document has been provided to Council from external third parties. Council makes no representation and gives no warranty about the accuracy, reliability, completeness or suitability for any particular purpose of the information. Persons should not rely on the information shown in this document to make any decision with financial or legal implications and should instead rely on their own enquiries. To the full extent that it is able to do so in law, Council disclaims all liability (including liability in negligence) for all costs, losses and damages (including indirect and consequential costs, losses and damages) caused by or arising from anyone using or relying on the information shown in this document for any purpose whatsoever. © Copyright Moreton Bay Regional Council 2016

DCDB (Version Nov 2015) is reproduced with the permission of the State of Queensland



**PIA-29
PIA Extent Map**



**PRIORITY INFRASTRUCTURE PLANNING
PRIORITY INFRASTRUCTURE AREA**

- Property boundaries
- Priority Infrastructure Area

Historic Version

MBRC Planning Scheme Version 2



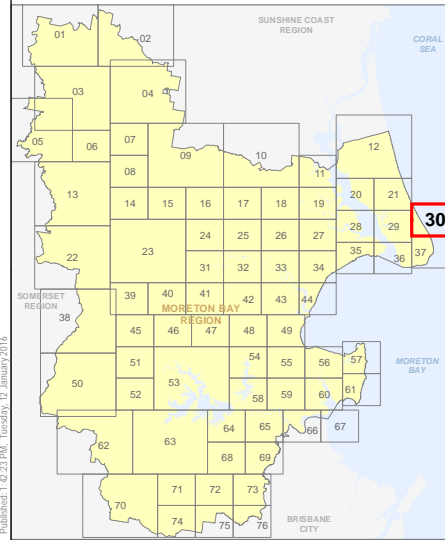
Effective from 1 February 2016



SCALE (A3): 1:15,000
 DCDB Version: November 2015
 Projection: Map Grid of Australia, Zone 56
 Horizontal Datum: Geocentric Datum of Australia 1994

DISCLAIMER: Some of the information shown in this document has been provided to Council from external third parties. Council makes no representation and gives no warranty about the accuracy, reliability, completeness or suitability for any particular purpose of the information. Persons should not rely on the information shown in this document to make any decision with financial or legal implications and should instead rely on their own enquiries. To the full extent that it is able to do so in law, Council disclaims all liability (including liability in negligence) for all costs, losses and damages (including indirect and consequential costs, losses and damages) caused by or arising from anyone using or relying on the information shown in this document for any purpose whatsoever. © Copyright Moreton Bay Regional Council 2016

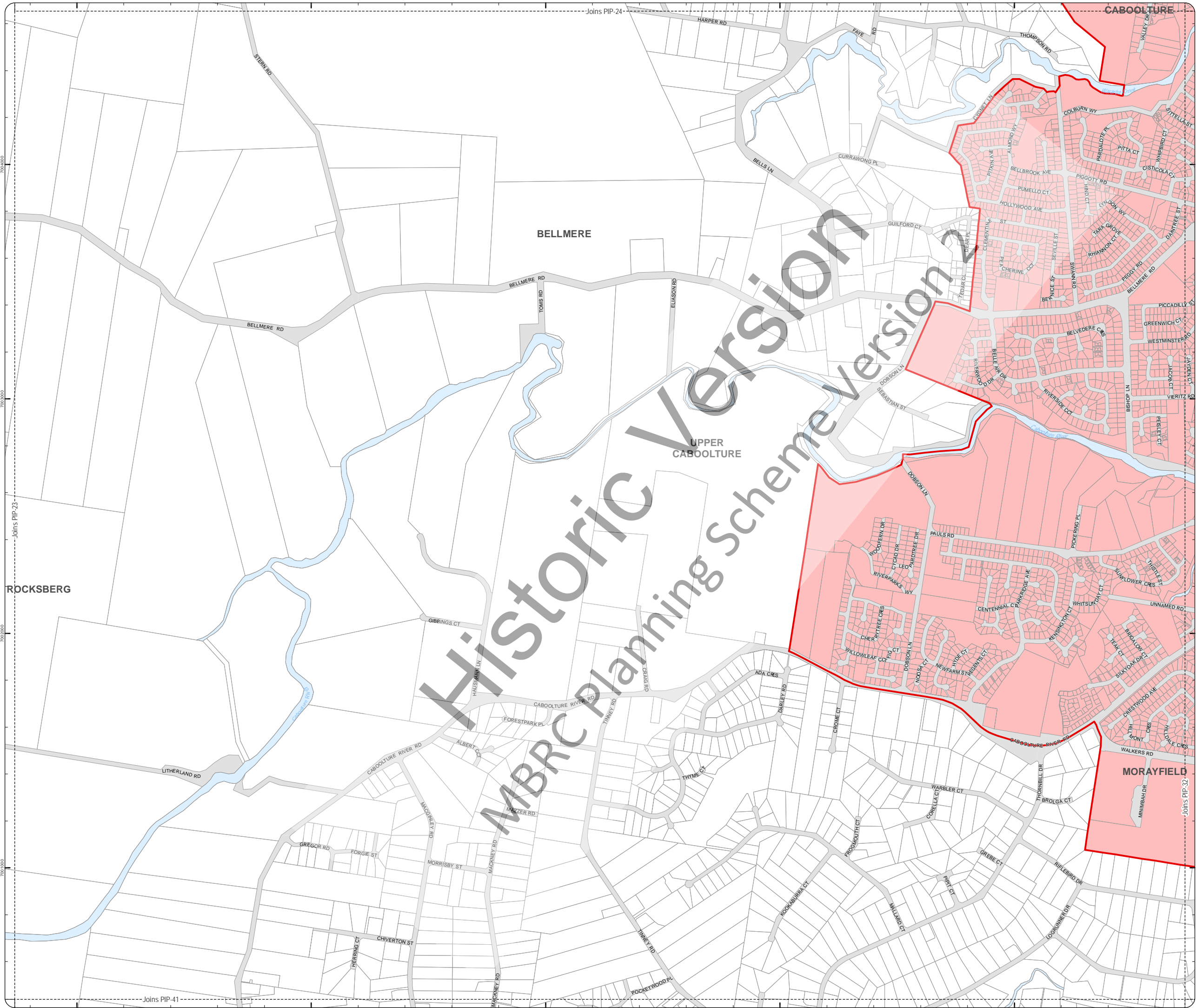
DCDB (Version Nov 2015) is reproduced with the permission of the State of Queensland



**PIA-30
PIA Extent Map**

**PRIORITY INFRASTRUCTURE PLANNING
PRIORITY INFRASTRUCTURE AREA**

- Property boundaries
- Priority Infrastructure Area



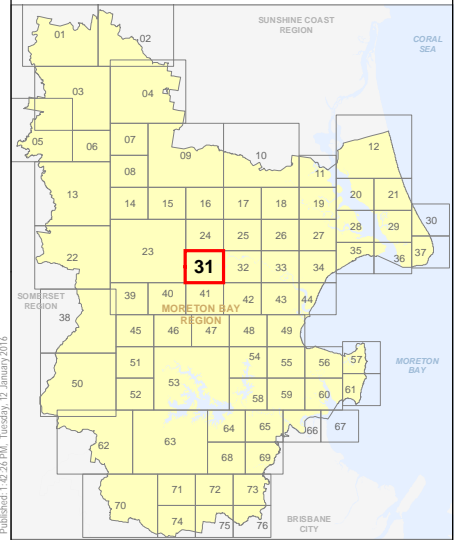
Effective from 1 February 2016



SCALE (A3): 1:15,000
 DCDB Version: November 2015
 Projection: Map Grid of Australia, Zone 56
 Horizontal Datum: Geocentric Datum of Australia 1994

DISCLAIMER: Some of the information shown in this document has been provided to Council from external third parties. Council makes no representation and gives no warranty about the accuracy, reliability, completeness or suitability for any particular purpose of the information. Persons should not rely on the information shown in this document to make any decision with financial or legal implications and should instead rely on their own enquiries. To the full extent that it is able to do so in law, Council disclaims all liability (including liability in negligence) for all costs, losses and damages (including indirect and consequential costs, losses and damages) caused by or arising from anyone using or relying on the information shown in this document for any purpose whatsoever. © Copyright Moreton Bay Regional Council 2016

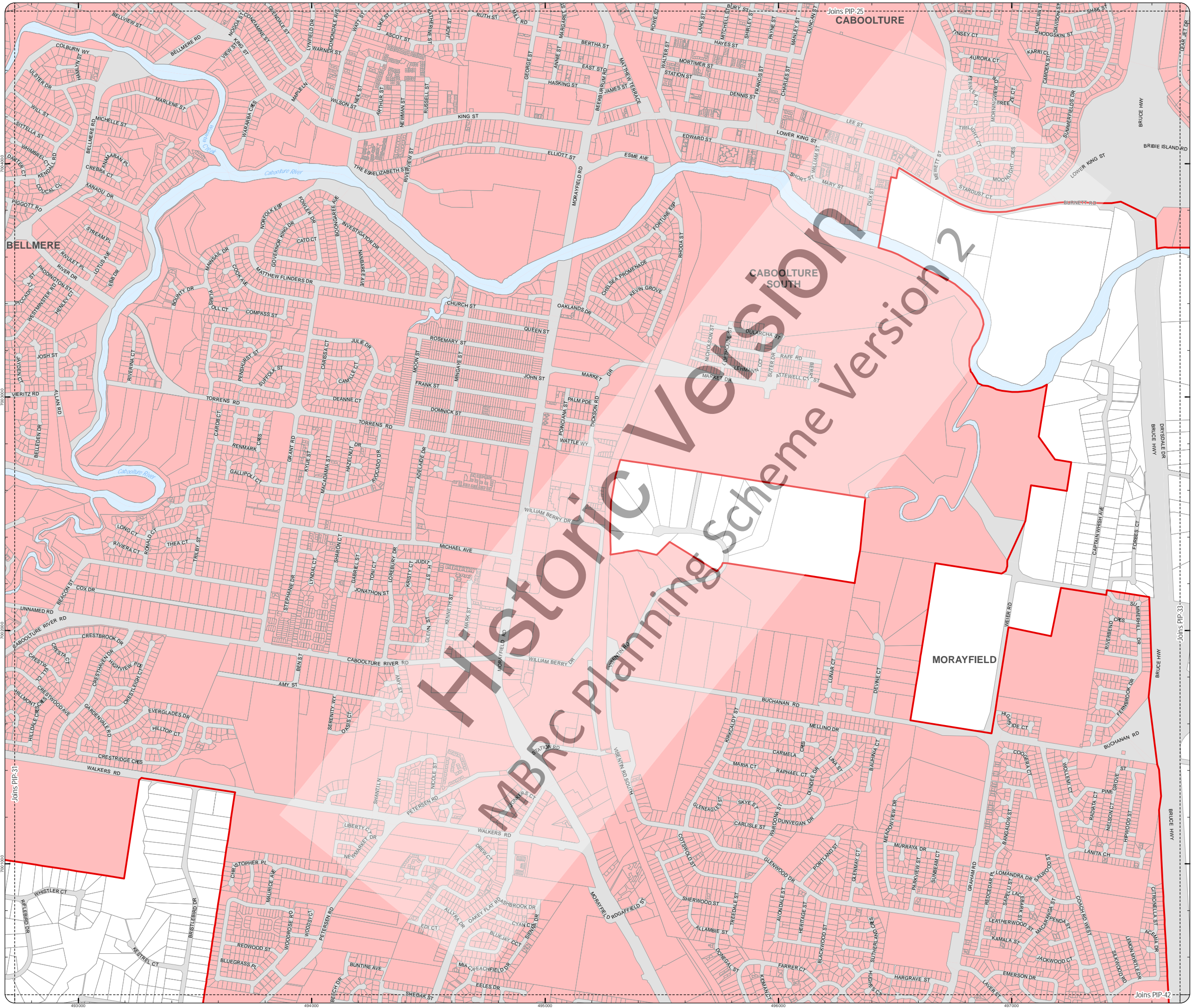
DCDB (Version Nov 2015) is reproduced with the permission of the State of Queensland



**PIA-31
PIA Extent Map**

**PRIORITY INFRASTRUCTURE PLANNING
PRIORITY INFRASTRUCTURE AREA**

- Property boundaries
- Priority Infrastructure Area



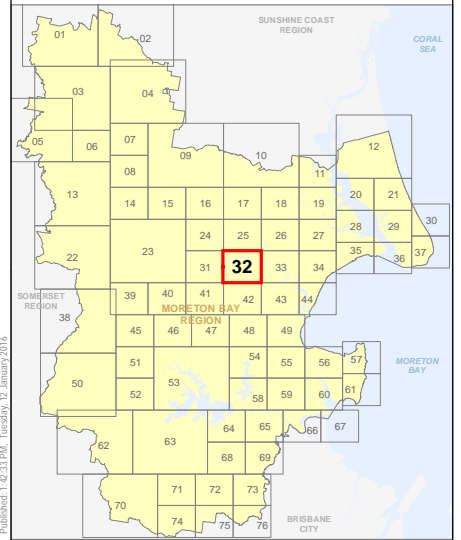
Effective from 1 February 2016



SCALE (A3): 1:15,000
 DCDB Version: November 2015
 Projection: Map Grid of Australia, Zone 56
 Horizontal Datum: Geocentric Datum of Australia 1994

DISCLAIMER: Some of the information shown in this document has been provided to Council from external third parties. Council makes no representation and gives no warranty about the accuracy, reliability, completeness or suitability for any particular purpose of the information. Persons should not rely on the information shown in this document to make any decision with financial or legal implications and should instead rely on their own enquiries. To the full extent that it is able to do so in law, Council disclaims all liability (including liability in negligence) for all costs, losses and damages (including indirect and consequential costs, losses and damages) caused by or arising from anyone using or relying on the information shown in this document for any purpose whatsoever. © Copyright Moreton Bay Regional Council 2016

DCDB (Version Nov 2015) is reproduced with the permission of the State of Queensland



**PIA-32
PIA Extent Map**

**PRIORITY INFRASTRUCTURE PLANNING
PRIORITY INFRASTRUCTURE AREA**

- Property boundaries
- Priority Infrastructure Area

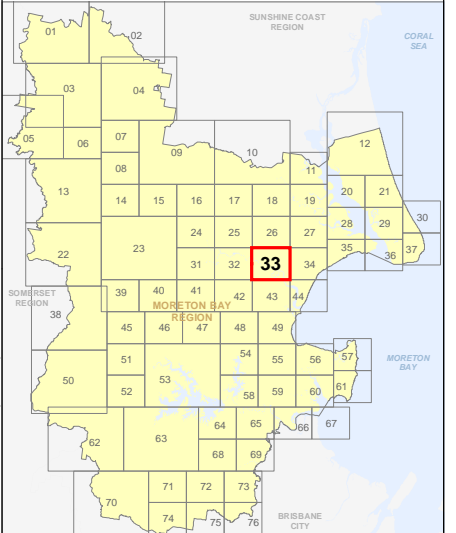
Effective from 1 February 2016

0 200 400 600 Metres

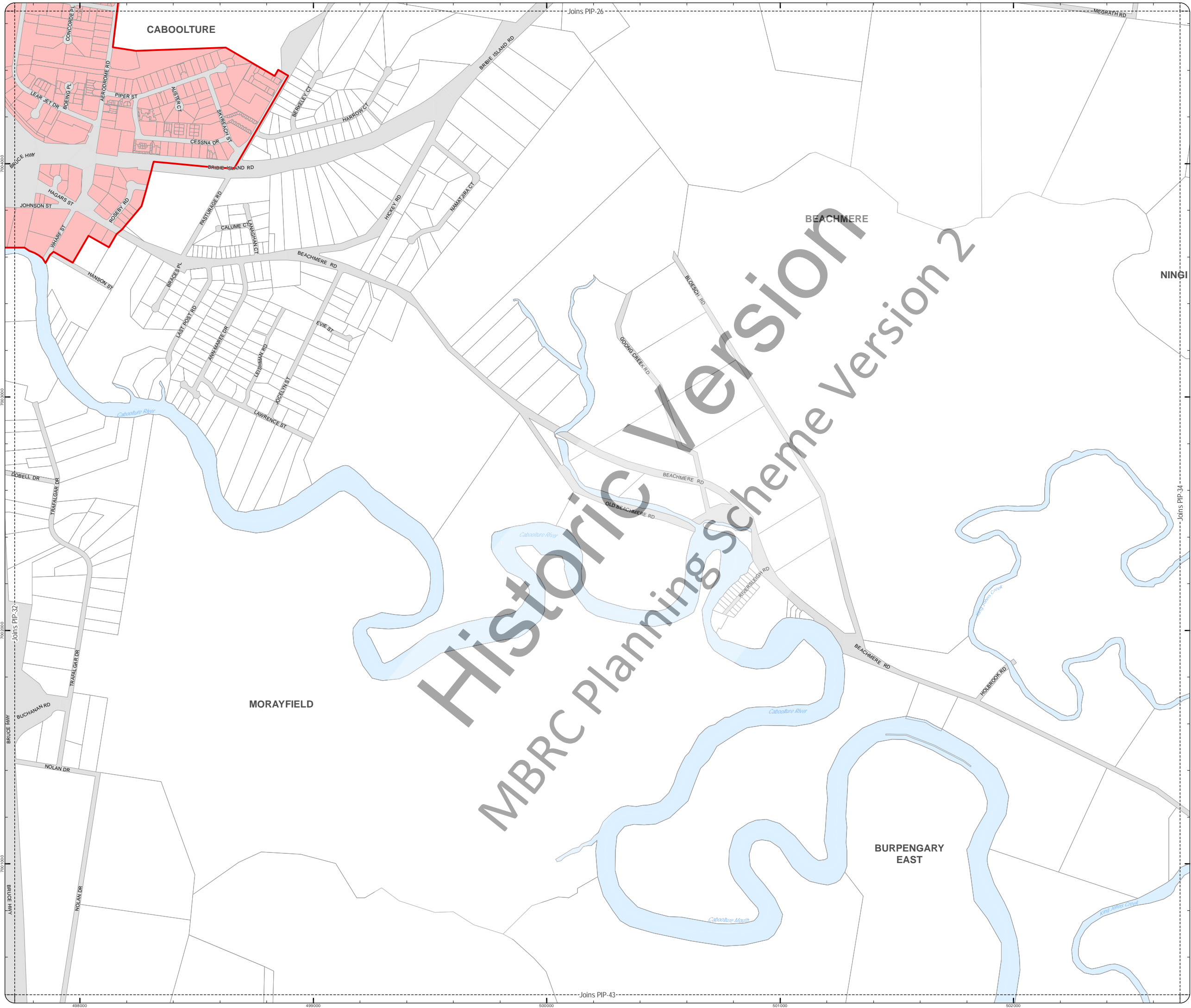
SCALE (A3): 1:15,000
 DCDB Version: November 2015
 Projection: Map Grid of Australia, Zone 56
 Horizontal Datum: Geocentric Datum of Australia 1994

DISCLAIMER: Some of the information shown in this document has been provided to Council from external third parties. Council makes no representation and gives no warranty about the accuracy, reliability, completeness or suitability for any particular purpose of the information. Persons should not rely on the information shown in this document to make any decision with financial or legal implications and should instead rely on their own enquiries. To the full extent that it is able to do so in law, Council disclaims all liability (including liability in negligence) for all costs, losses and damages (including indirect and consequential costs, losses and damages) caused by or arising from anyone using or relying on the information shown in this document for any purpose whatsoever. © Copyright Moreton Bay Regional Council 2016

DCDB (Version Nov 2015) is reproduced with the permission of the State of Queensland

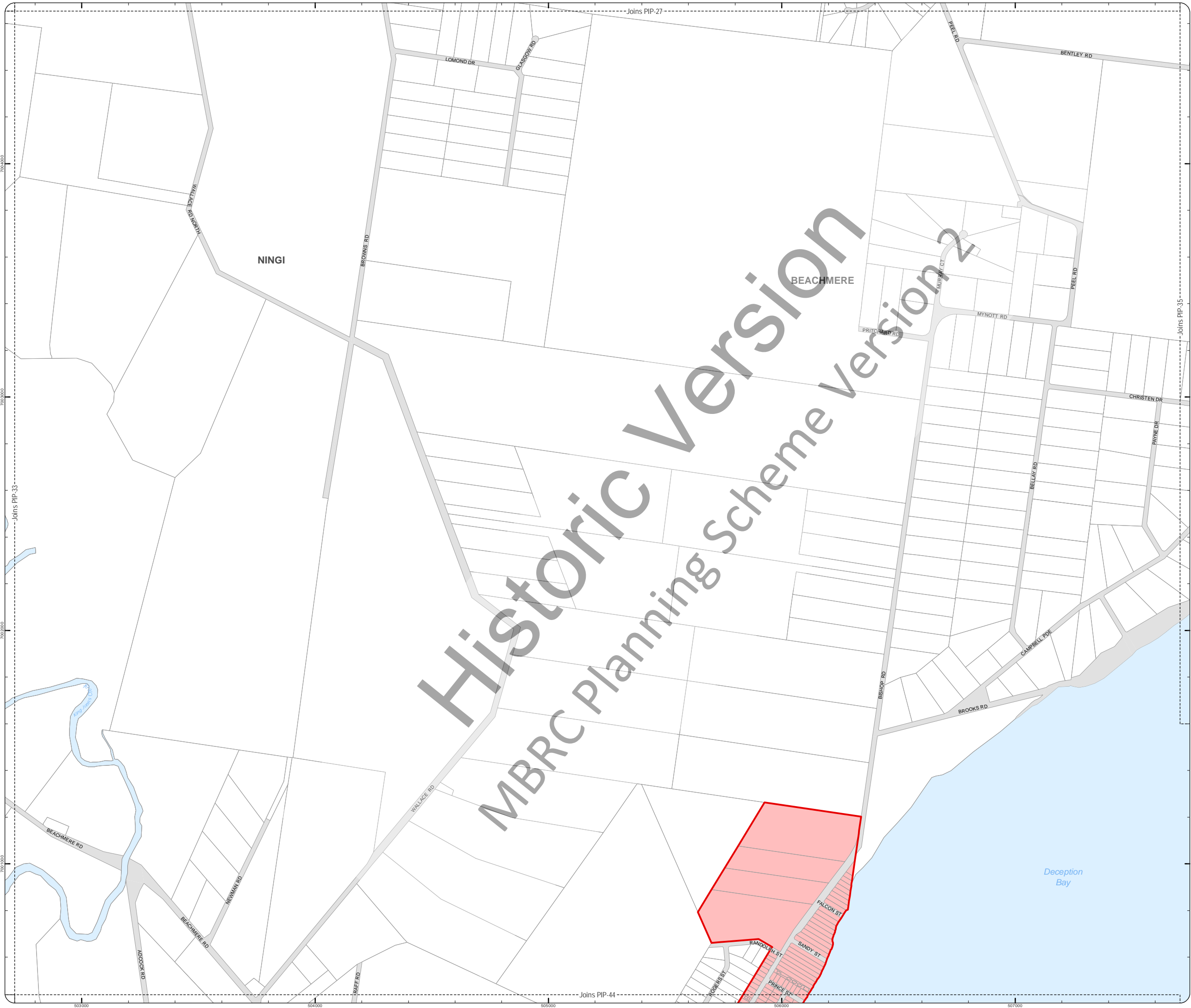


**PIA-33
PIA Extent Map**



**PRIORITY INFRASTRUCTURE PLANNING
PRIORITY INFRASTRUCTURE AREA**

- Property boundaries
- Priority Infrastructure Area



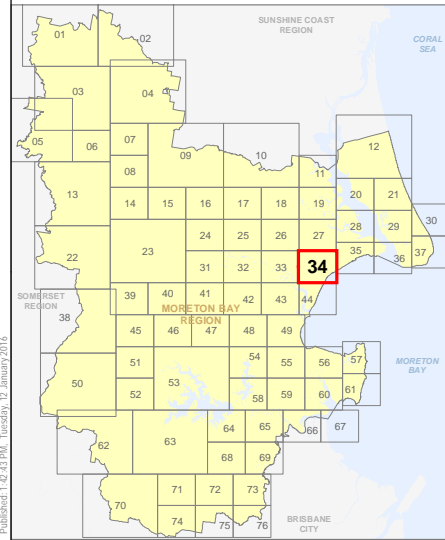
Effective from 1 February 2016



DCDB Version: November 2015
 Projection: Map Grid of Australia, Zone 56
 Horizontal Datum: Geocentric Datum of Australia 1994

DISCLAIMER: Some of the information shown in this document has been provided to Council from external third parties. Council makes no representation and gives no warranty about the accuracy, reliability, completeness or suitability for any particular purpose of the information. Persons should not rely on the information shown in this document to make any decision with financial or legal implications and should instead rely on their own enquiries. To the full extent that it is able to do so in law, Council disclaims all liability (including liability in negligence) for all costs, losses and damages (including indirect and consequential costs, losses and damages) caused by or arising from anyone using or relying on the information shown in this document for any purpose whatsoever.
 © Copyright Moreton Bay Regional Council 2016

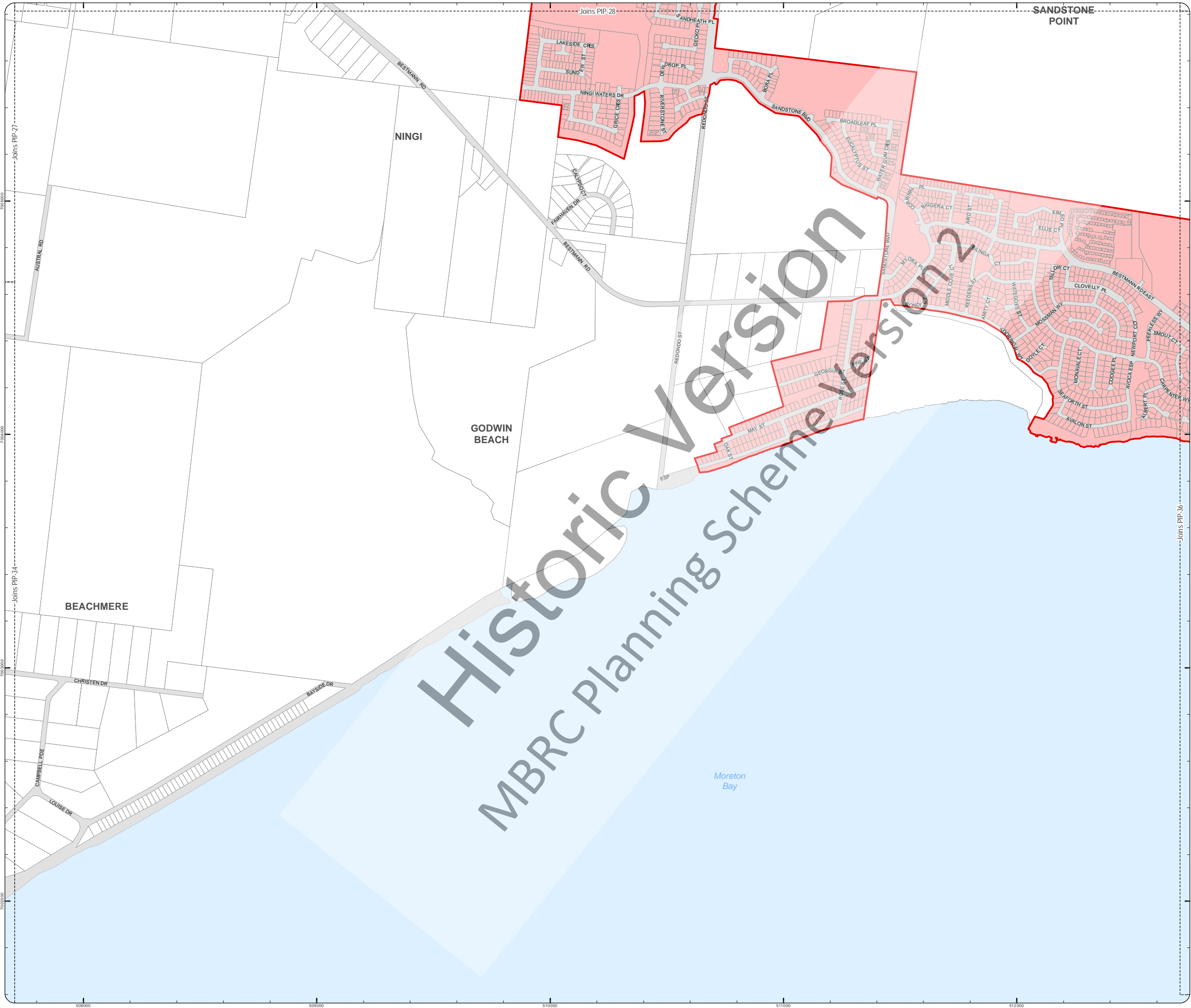
DCDB (Version Nov 2015) is reproduced with the permission of the State of Queensland



**PIA-34
PIA Extent Map**

**PRIORITY INFRASTRUCTURE PLANNING
PRIORITY INFRASTRUCTURE AREA**

- Property boundaries
- Priority Infrastructure Area



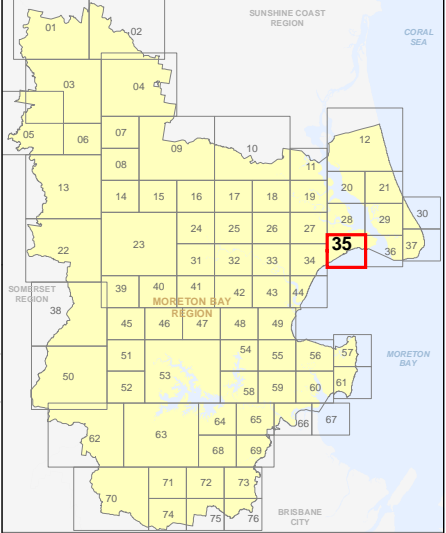
Effective from 1 February 2016

0 200 400 600 Metres

SCALE (A3): 1:15,000
 DCDB Version: November 2015
 Projection: Map Grid of Australia, Zone 56
 Horizontal Datum: Geocentric Datum of Australia 1994

DISCLAIMER: Some of the information shown in this document has been provided to Council from external third parties. Council makes no representation and gives no warranty about the accuracy, reliability, completeness or suitability for any particular purpose of the information. Persons should not rely on the information shown in this document to make any decision with financial or legal implications and should instead rely on their own enquiries. To the full extent that it is able to do so in law, Council disclaims all liability (including liability in negligence) for all costs, losses and damages (including indirect and consequential costs, losses and damages) caused by or arising from anyone using or relying on the information shown in this document for any purpose whatsoever. © Copyright Moreton Bay Regional Council 2016

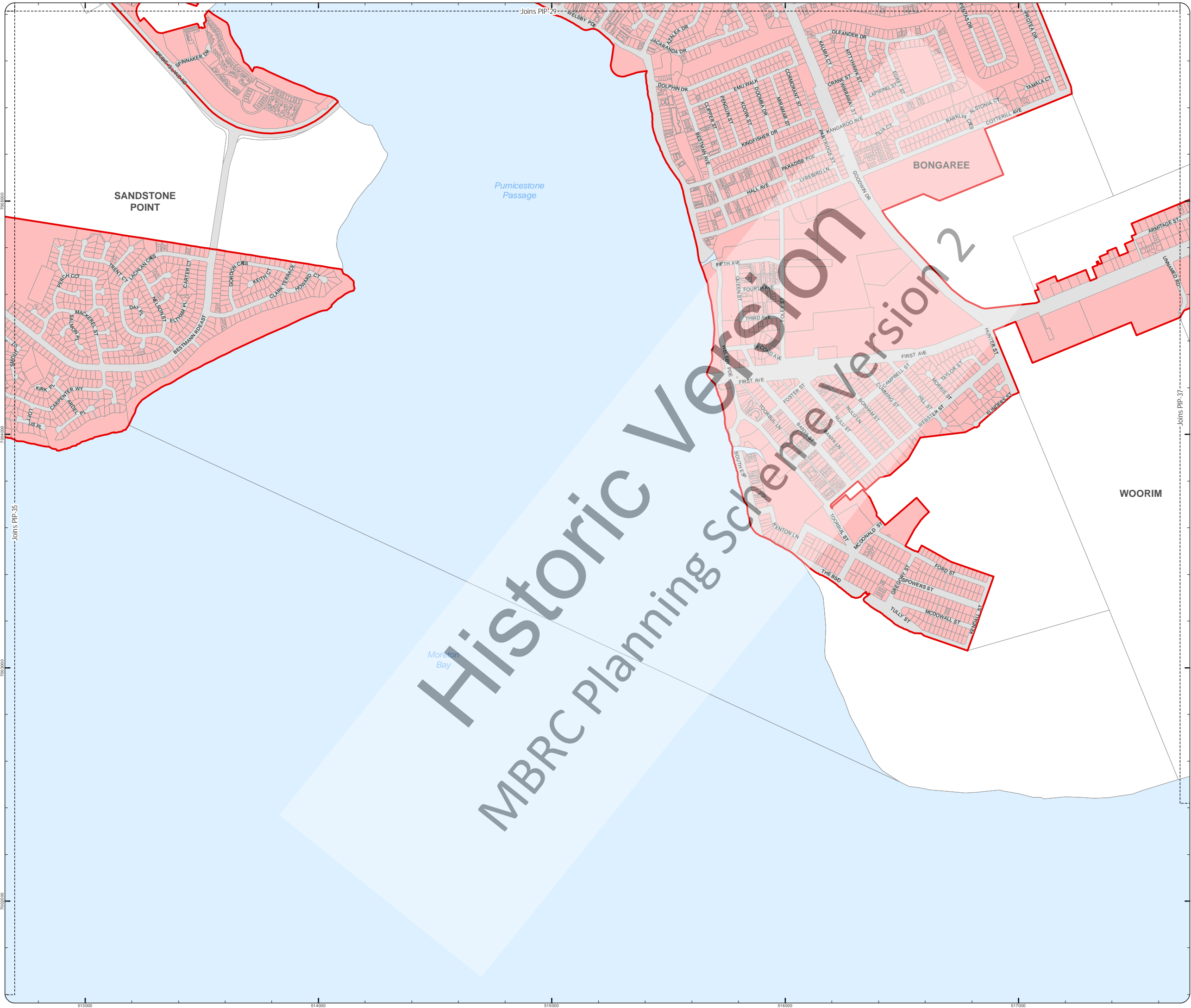
DCDB (Version Nov 2015) is reproduced with the permission of the State of Queensland



**PIA-35
PIA Extent Map**

**PRIORITY INFRASTRUCTURE PLANNING
PRIORITY INFRASTRUCTURE AREA**

- Property boundaries
- Priority Infrastructure Area



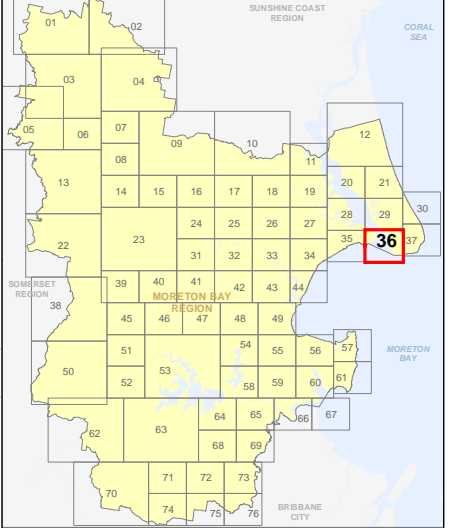
Effective from 1 February 2016

0 200 400 600 Metres

SCALE (A3): 1:15,000
 DCDB Version: November 2015
 Projection: Map Grid of Australia, Zone 56
 Horizontal Datum: Geocentric Datum of Australia 1994

DISCLAIMER: Some of the information shown in this document has been provided to Council from external third parties. Council makes no representation and gives no warranty about the accuracy, reliability, completeness or suitability for any particular purpose of the information. Persons should not rely on the information shown in this document to make any decision with financial or legal implications and should instead rely on their own enquiries. To the full extent that it is able to do so in law, Council disclaims all liability (including liability in negligence) for all costs, losses and damages (including indirect and consequential costs, losses and damages) caused by or arising from anyone using or relying on the information shown in this document for any purpose whatsoever. © Copyright Moreton Bay Regional Council 2016

DCDB (Version Nov 2015) is reproduced with the permission of the State of Queensland



**PIA-36
PIA Extent Map**

**PRIORITY INFRASTRUCTURE PLANNING
PRIORITY INFRASTRUCTURE AREA**

- Property boundaries
- Priority Infrastructure Area

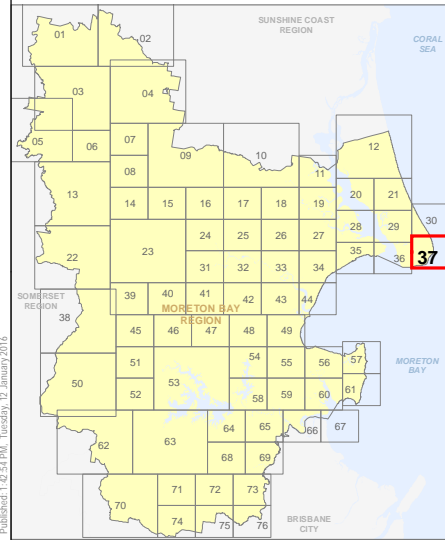
Effective from 1 February 2016



SCALE (A3): 1:15,000
 DCDB Version: November 2015
 Projection: Map Grid of Australia, Zone 56
 Horizontal Datum: Geocentric Datum of Australia 1994

DISCLAIMER: Some of the information shown in this document has been provided to Council from external third parties. Council makes no representation and gives no warranty about the accuracy, reliability, completeness or suitability for any particular purpose of the information. Persons should not rely on the information shown in this document to make any decision with financial or legal implications and should instead rely on their own enquiries. To the full extent that it is able to do so in law, Council disclaims all liability (including liability in negligence) for all costs, losses and damages (including indirect and consequential costs, losses and damages) caused by or arising from anyone using or relying on the information shown in this document for any purpose whatsoever.
 © Copyright Moreton Bay Regional Council 2016

DCDB (Version Nov 2015) is reproduced with the permission of the State of Queensland



- Property boundaries
- Priority Infrastructure Area

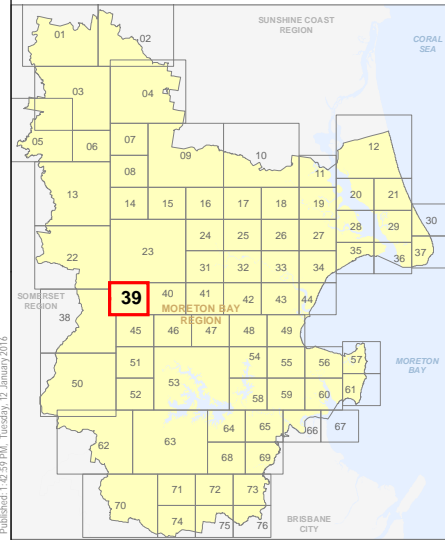
Effective from 1 February 2016



DCDB Version: November 2015
Projection: Map Grid of Australia, Zone 56
Horizontal Datum: Geocentric Datum of Australia 1994

DISCLAIMER: Some of the information shown in this document has been provided to Council from external third parties. Council makes no representation and gives no warranty about the accuracy, reliability, completeness or suitability for any particular purpose of the information. Persons should not rely on the information shown in this document to make any decision with financial or legal implications and should instead rely on their own enquiries. To the full extent that it is able to do so in law, Council disclaims all liability (including liability in negligence) for all costs, losses and damages (including indirect and consequential costs, losses and damages) caused by or arising from anyone using or relying on the information shown in this document for any purpose whatsoever. © Copyright Moreton Bay Regional Council 2016

DCDB (Version Nov 2015) is reproduced with the permission of the State of Queensland



PIA-39
PIA Extent Map



**PRIORITY INFRASTRUCTURE PLANNING
PRIORITY INFRASTRUCTURE AREA**

- Property boundaries
- Priority Infrastructure Area

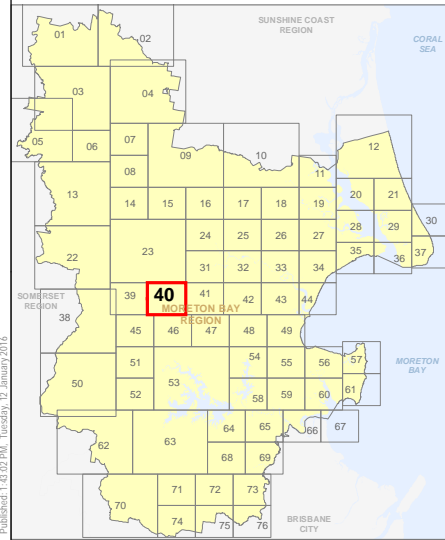
Effective from 1 February 2016



SCALE (A3): 1:15,000
 DCDB Version: November 2015
 Projection: Map Grid of Australia, Zone 56
 Horizontal Datum: Geocentric Datum of Australia 1994

DISCLAIMER: Some of the information shown in this document has been provided to Council from external third parties. Council makes no representation and gives no warranty about the accuracy, reliability, completeness or suitability for any particular purpose of the information. Persons should not rely on the information shown in this document to make any decision with financial or legal implications and should instead rely on their own enquiries. To the full extent that it is able to do so in law, Council disclaims all liability (including liability in negligence) for all costs, losses and damages (including indirect and consequential costs, losses and damages) caused by or arising from anyone using or relying on the information shown in this document for any purpose whatsoever. © Copyright Moreton Bay Regional Council 2016

DCDB (Version Nov 2015) is reproduced with the permission of the State of Queensland



**PRIORITY INFRASTRUCTURE PLANNING
PRIORITY INFRASTRUCTURE AREA**

- Property boundaries
- Priority Infrastructure Area

Effective from 1 February 2016

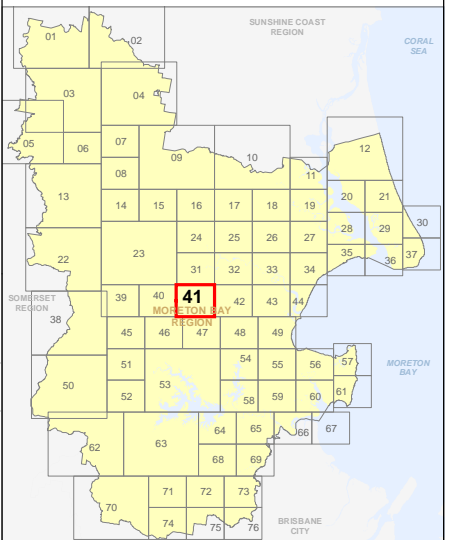
0 200 400 600 Metres

SCALE (A3): 1:15,000

DCDB Version: November 2015
Projection: Map Grid of Australia, Zone 56
Horizontal Datum: Geocentric Datum of Australia 1994

DISCLAIMER: Some of the information shown in this document has been provided to Council from external third parties. Council makes no representation and gives no warranty about the accuracy, reliability, completeness or suitability for any particular purpose of the information. Persons should not rely on the information shown in this document to make any decision with financial or legal implications and should instead rely on their own enquiries. To the full extent that it is able to do so in law, Council disclaims all liability (including liability in negligence) for all costs, losses and damages (including indirect and consequential costs, losses and damages) caused by or arising from anyone using or relying on the information shown in this document for any purpose whatsoever. © Copyright Moreton Bay Regional Council 2016



DCDB (Version Nov 2015) is reproduced with the permission of the State of Queensland

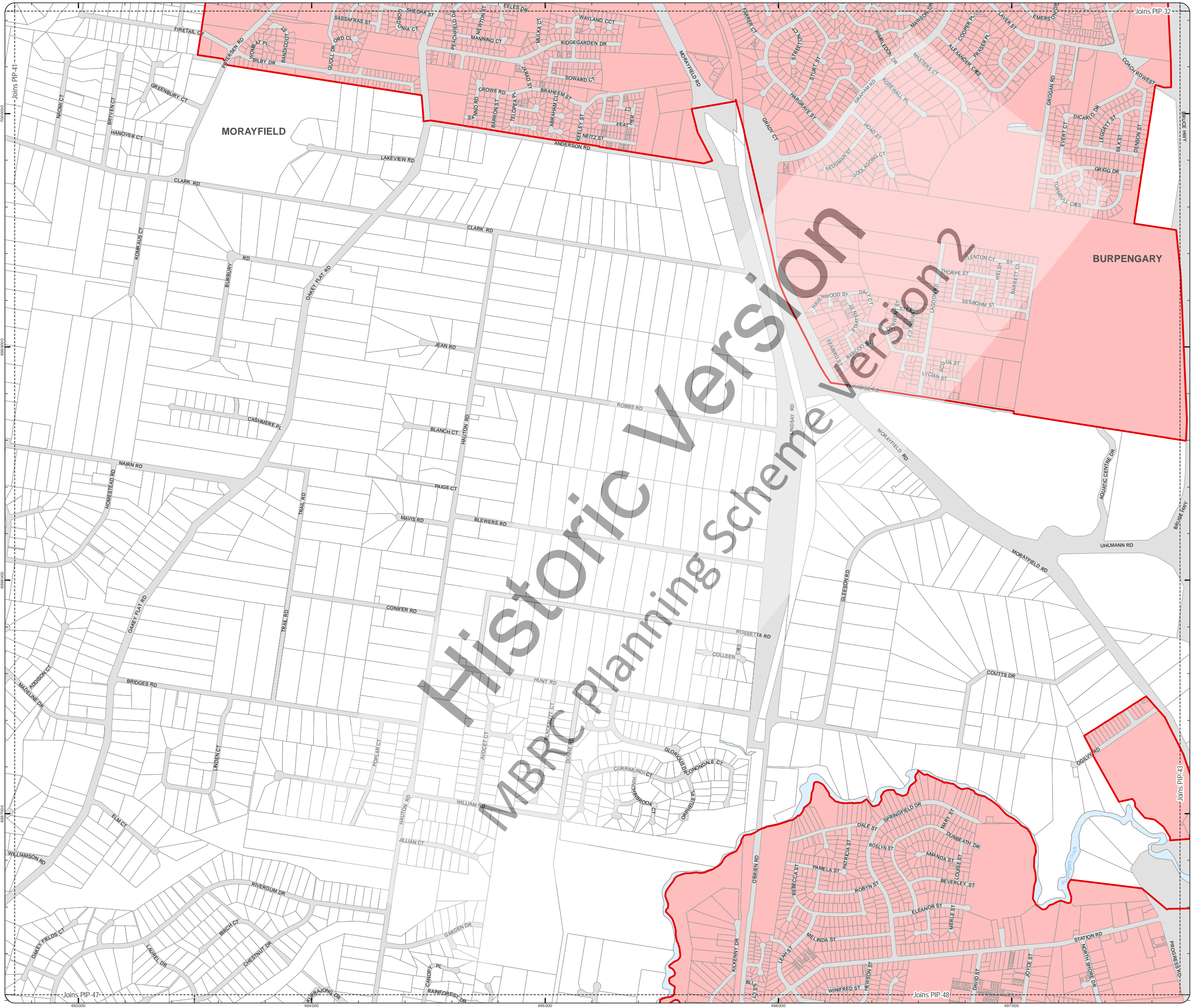


**PIA-41
PIA Extent Map**



**PRIORITY INFRASTRUCTURE PLANNING
PRIORITY INFRASTRUCTURE AREA**

-  Property boundaries
-  Priority Infrastructure Area



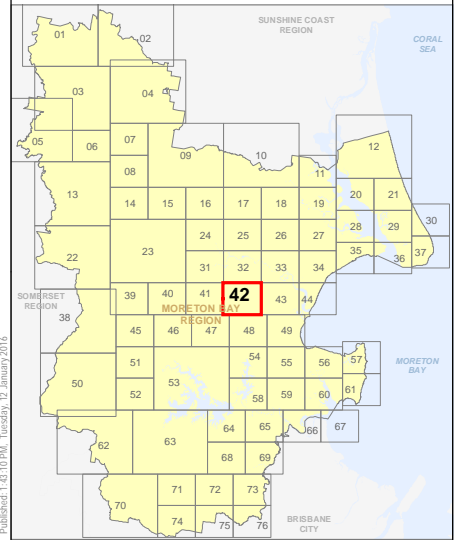
Effective from 1 February 2016



SCALE (A3): 1:15,000
 DCDB Version: November 2015
 Projection: Map Grid of Australia, Zone 56
 Horizontal Datum: Geocentric Datum of Australia 1994

DISCLAIMER: Some of the information shown in this document has been provided to Council from external third parties. Council makes no representation and gives no warranty about the accuracy, reliability, completeness or suitability for any particular purpose of the information. Persons should not rely on the information shown in this document to make any decision with financial or legal implications and should instead rely on their own enquiries. To the full extent that it is able to do so in law, Council disclaims all liability (including liability in negligence) for all costs, losses and damages (including indirect and consequential costs, losses and damages) caused by or arising from anyone using or relying on the information shown in this document for any purpose whatsoever. © Copyright Moreton Bay Regional Council 2016

DCDB (Version Nov 2015) is reproduced with the permission of the State of Queensland



**PIA-42
PIA Extent Map**

**PRIORITY INFRASTRUCTURE PLANNING
PRIORITY INFRASTRUCTURE AREA**

- Property boundaries
- Priority Infrastructure Area

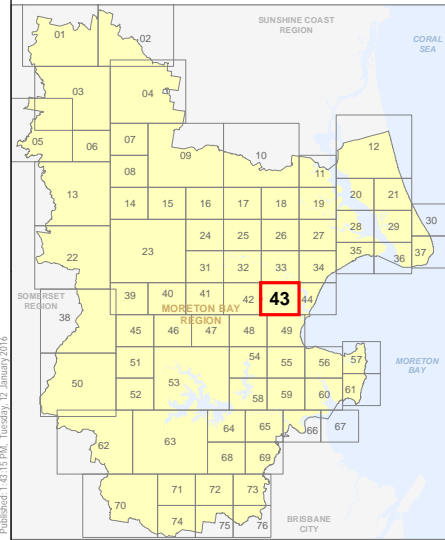
Effective from 1 February 2016



SCALE (A3): 1:15,000
 DCDB Version: November 2015
 Projection: Map Grid of Australia, Zone 56
 Horizontal Datum: Geocentric Datum of Australia 1994

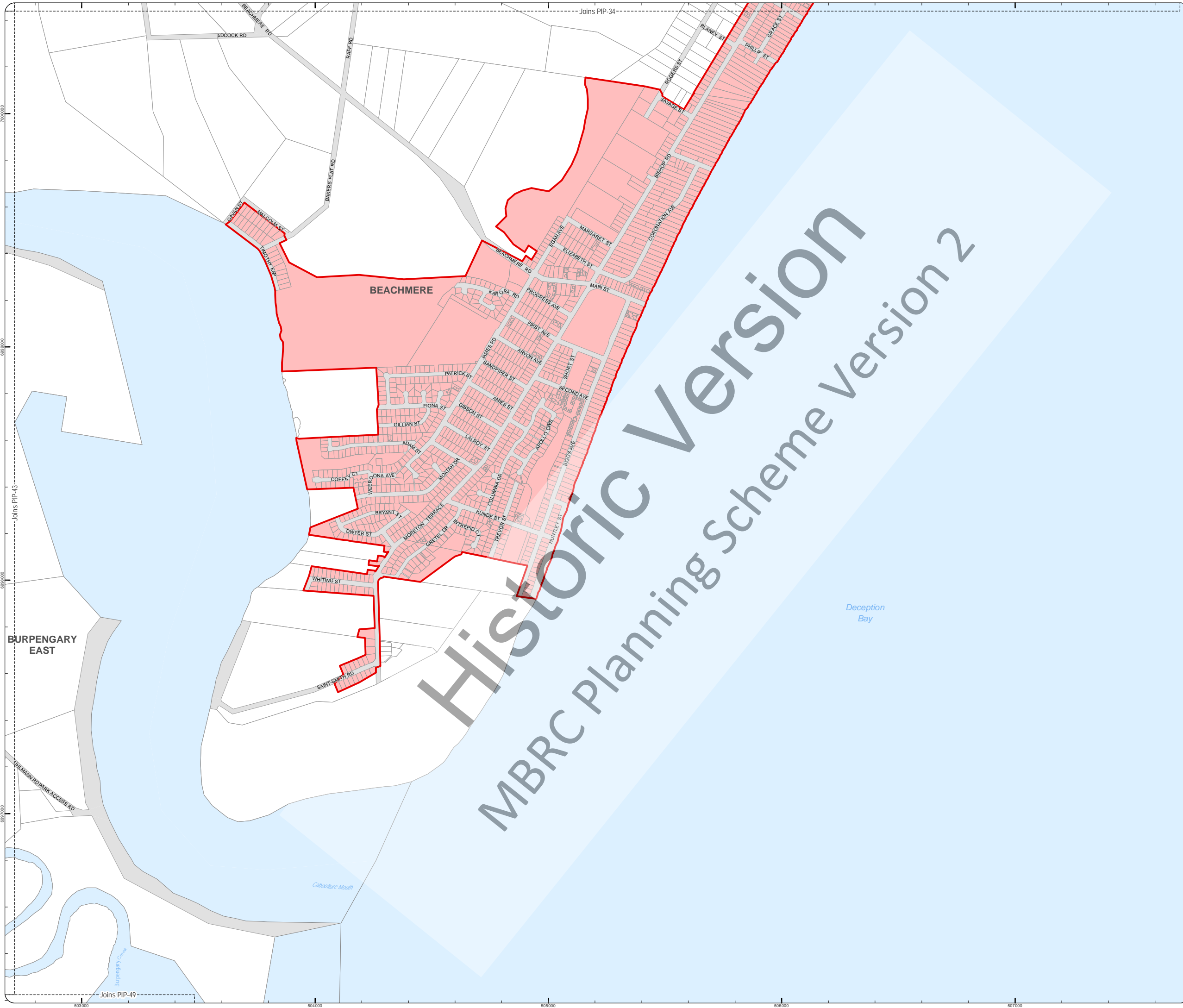
DISCLAIMER: Some of the information shown in this document has been provided to Council from external third parties. Council makes no representation and gives no warranty about the accuracy, reliability, completeness or suitability for any particular purpose of the information. Persons should not rely on the information shown in this document to make any decision with financial or legal implications and should instead rely on their own enquiries. To the full extent that it is able to do so in law, Council disclaims all liability (including liability in negligence) for all costs, losses and damages (including indirect and consequential costs, losses and damages) caused by or arising from anyone using or relying on the information shown in this document for any purpose whatsoever. © Copyright Moreton Bay Regional Council 2016

DCDB (Version Nov 2015) is reproduced with the permission of the State of Queensland

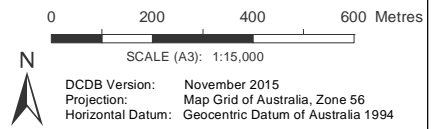


**PRIORITY INFRASTRUCTURE PLANNING
PRIORITY INFRASTRUCTURE AREA**

- Property boundaries
- Priority Infrastructure Area

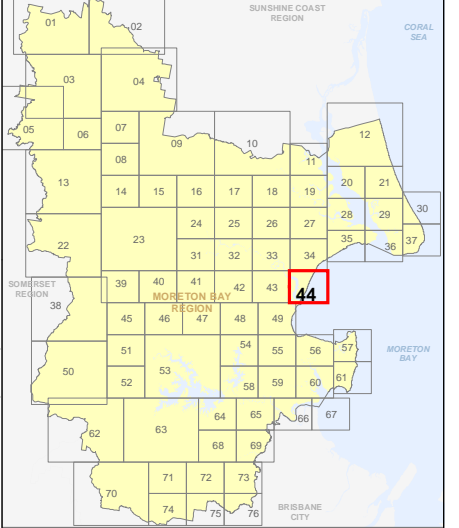


Effective from 1 February 2016



DISCLAIMER: Some of the information shown in this document has been provided to Council from external third parties. Council makes no representation and gives no warranty about the accuracy, reliability, completeness or suitability for any particular purpose of the information. Persons should not rely on the information shown in this document to make any decision with financial or legal implications and should instead rely on their own enquiries. To the full extent that it is able to do so in law, Council disclaims all liability (including liability in negligence) for all costs, losses and damages (including indirect and consequential costs, losses and damages) caused by or arising from anyone using or relying on the information shown in this document for any purpose whatsoever. © Copyright Moreton Bay Regional Council 2016

DCDB (Version Nov 2015) is reproduced with the permission of the State of Queensland



**PIA-44
PIA Extent Map**

**PRIORITY INFRASTRUCTURE PLANNING
PRIORITY INFRASTRUCTURE AREA**

- Property boundaries
- Priority Infrastructure Area

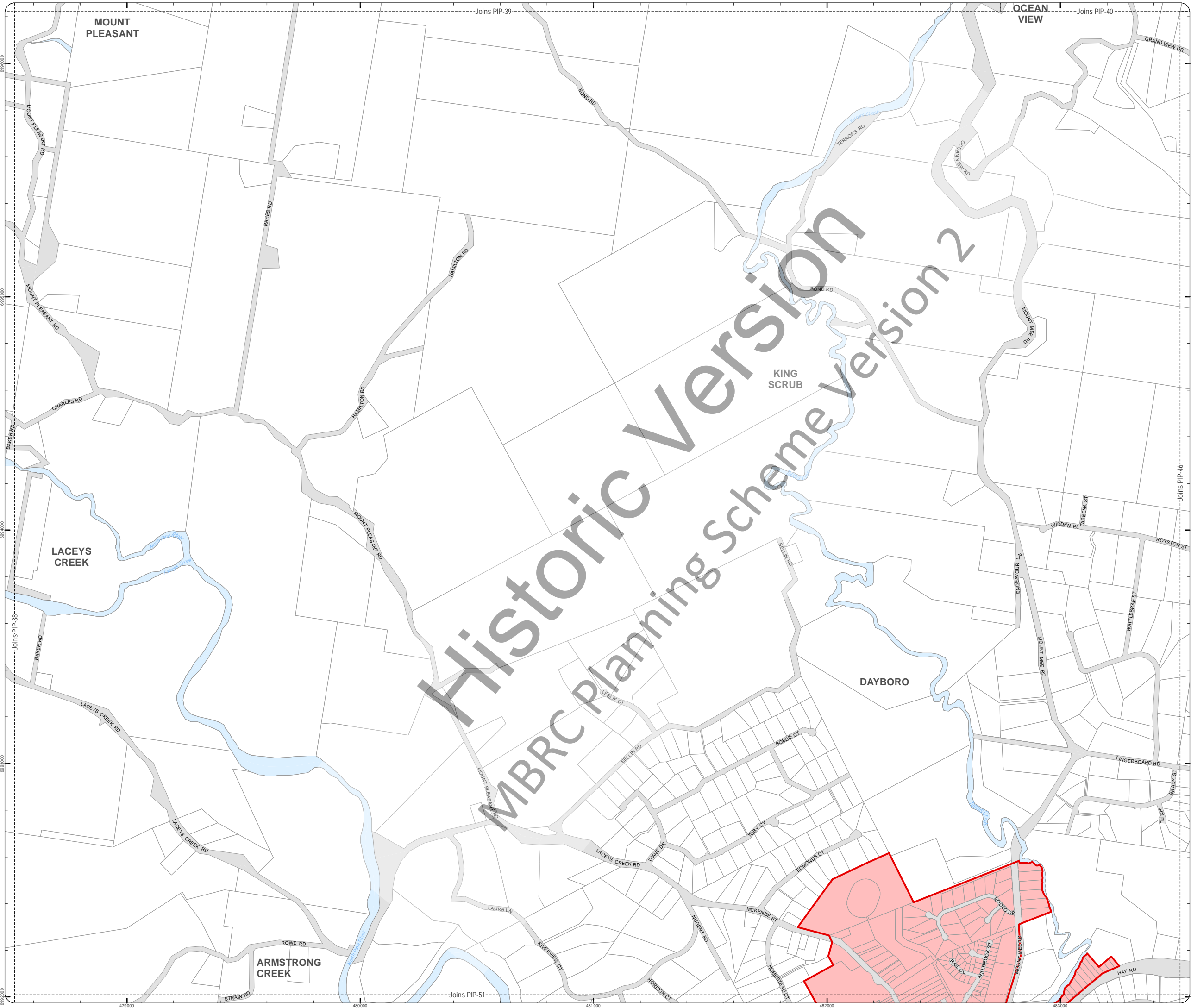
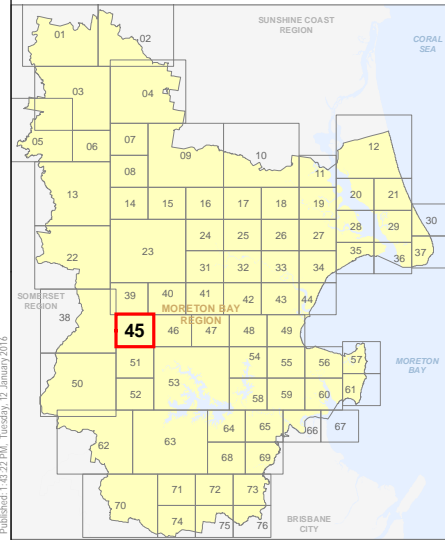
Effective from 1 February 2016



SCALE (A3): 1:15,000
 DCDB Version: November 2015
 Projection: Map Grid of Australia, Zone 56
 Horizontal Datum: Geocentric Datum of Australia 1994

DISCLAIMER: Some of the information shown in this document has been provided to Council from external third parties. Council makes no representation and gives no warranty about the accuracy, reliability, completeness or suitability for any particular purpose of the information. Persons should not rely on the information shown in this document to make any decision with financial or legal implications and should instead rely on their own enquiries. To the full extent that it is able to do so in law, Council disclaims all liability (including liability in negligence) for all costs, losses and damages (including indirect and consequential costs, losses and damages) caused by or arising from anyone using or relying on the information shown in this document for any purpose whatsoever.
 © Copyright Moreton Bay Regional Council 2016

DCDB (Version Nov 2015) is reproduced with the permission of the State of Queensland



- Property boundaries
- Priority Infrastructure Area

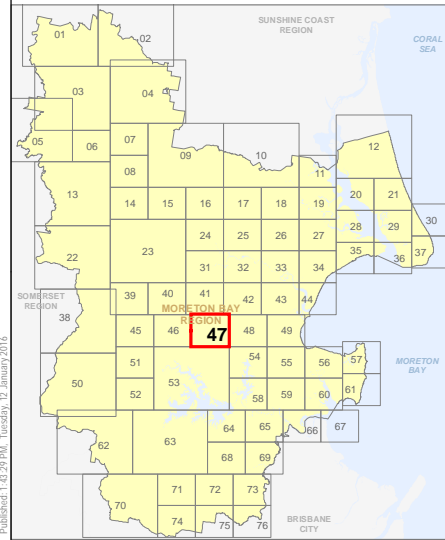
Effective from 1 February 2016



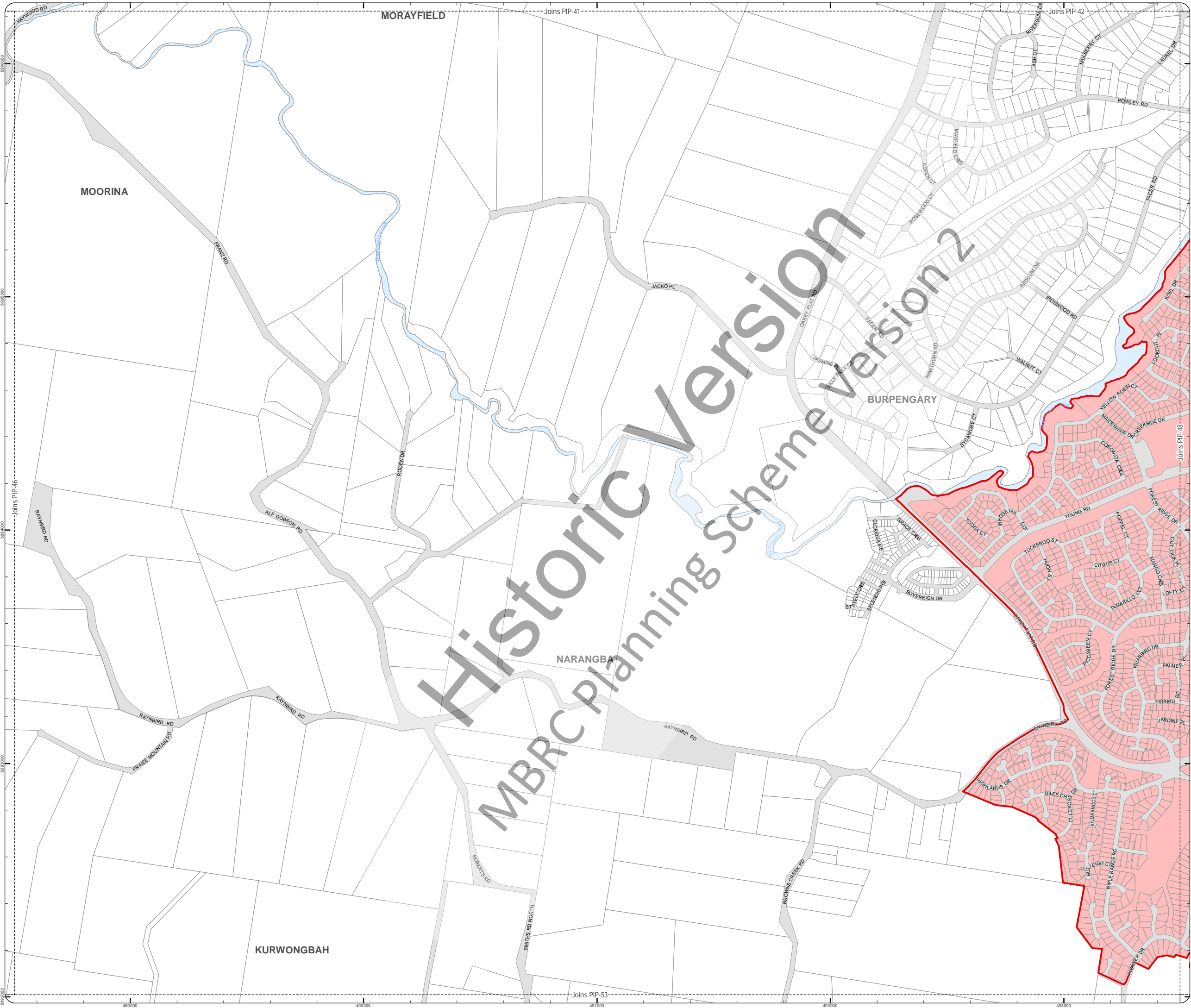
DCDB Version: November 2015
Projection: Map Grid of Australia, Zone 56
Horizontal Datum: Geocentric Datum of Australia 1994

DISCLAIMER: Some of the information shown in this document has been provided to Council from external third parties. Council makes no representation and gives no warranty about the accuracy, reliability, completeness or suitability for any particular purpose of the information. Persons should not rely on the information shown in this document to make any decision with financial or legal implications and should instead rely on their own enquiries. To the full extent that it is able to do so in law, Council disclaims all liability (including liability in negligence) for all costs, losses and damages (including indirect and consequential costs, losses and damages) caused by or arising from anyone using or relying on the information shown in this document for any purpose whatsoever. © Copyright Moreton Bay Regional Council 2016

DCDB (Version Nov 2015) is reproduced with the permission of the State of Queensland



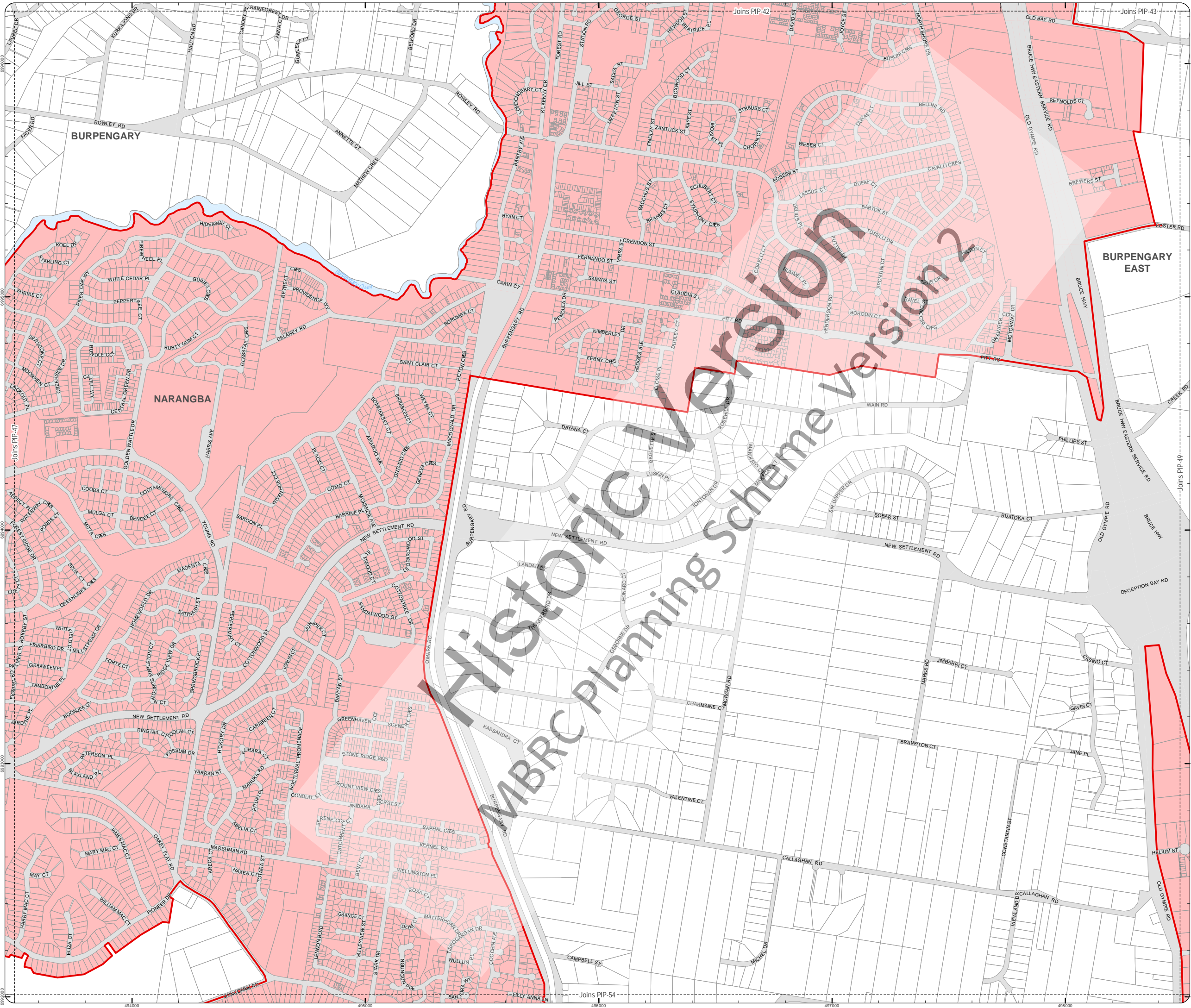
PIA-47
PIA Extent Map



Historic Version
MBRC Planning Scheme Version 2

**PRIORITY INFRASTRUCTURE PLANNING
PRIORITY INFRASTRUCTURE AREA**

- Property boundaries
- Priority Infrastructure Area



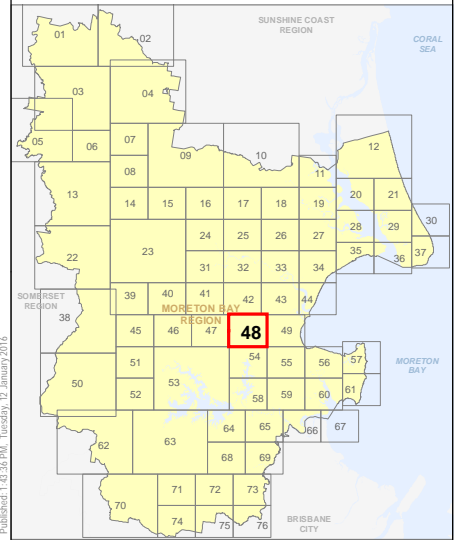
Effective from 1 February 2016





SCALE (A3): 1:15,000
 DCDB Version: November 2015
 Projection: Map Grid of Australia, Zone 56
 Horizontal Datum: Geocentric Datum of Australia 1994

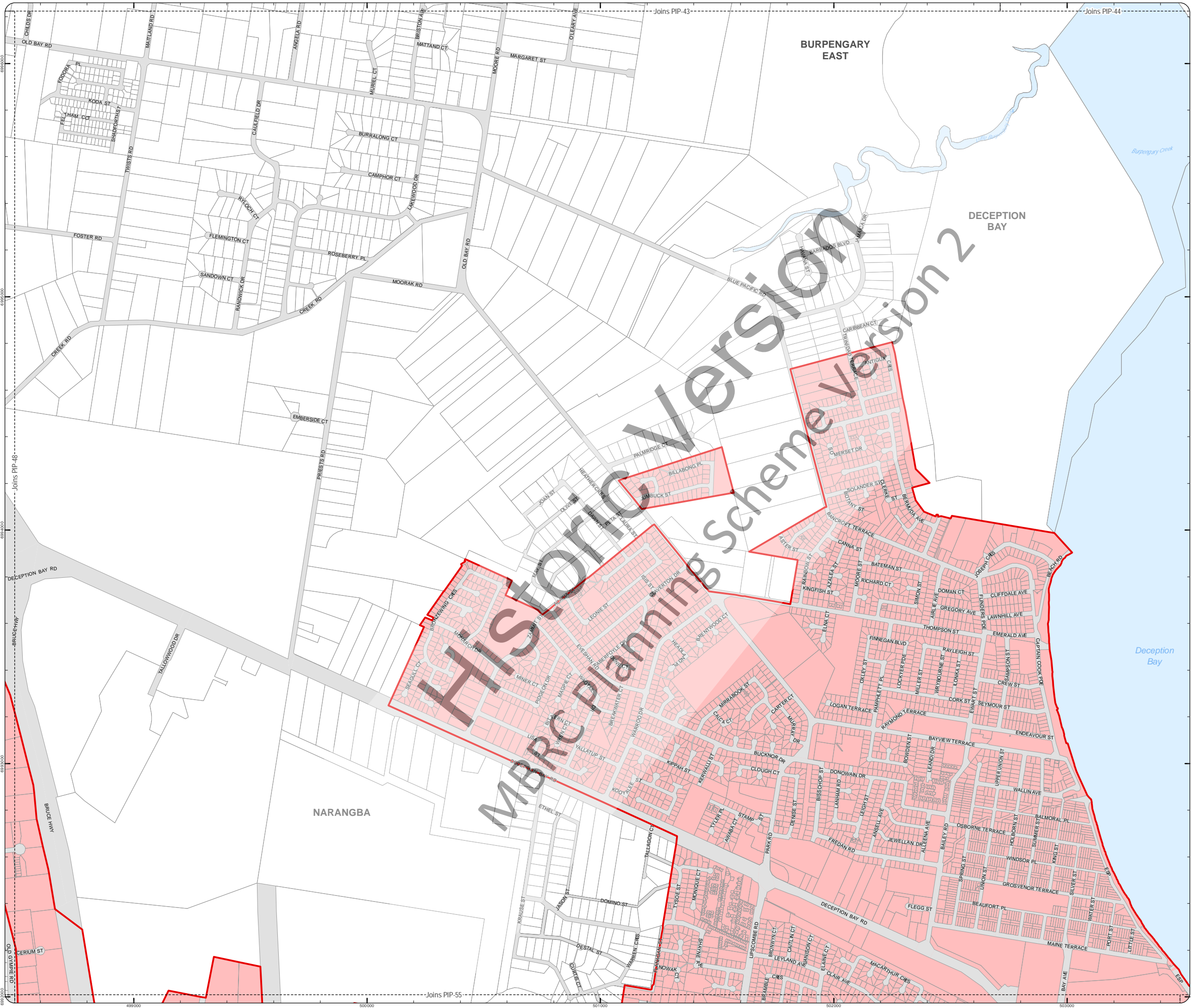
DISCLAIMER: Some of the information shown in this document has been provided to Council from external third parties. Council makes no representation and gives no warranty about the accuracy, reliability, completeness or suitability for any particular purpose of the information. Persons should not rely on the information shown in this document to make any decision with financial or legal implications and should instead rely on their own enquiries. To the full extent that it is able to do so in law, Council disclaims all liability (including liability in negligence) for all costs, losses and damages (including indirect and consequential costs, losses and damages) caused by or arising from anyone using or relying on the information shown in this document for any purpose whatsoever. © Copyright Moreton Bay Regional Council 2016

DCDB (Version Nov 2015) is reproduced with the permission of the State of Queensland



**PIA-48
PIA Extent Map**

-  Property boundaries
-  Priority Infrastructure Area



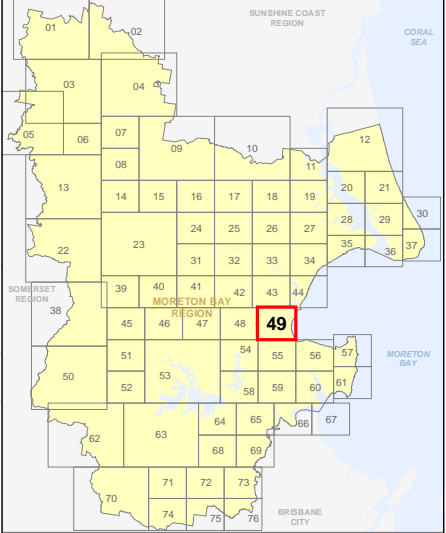
Effective from 1 February 2016



DCDB Version: November 2015
 Projection: Map Grid of Australia, Zone 56
 Horizontal Datum: Geocentric Datum of Australia 1994

DISCLAIMER: Some of the information shown in this document has been provided to Council from external third parties. Council makes no representation and gives no warranty about the accuracy, reliability, completeness or suitability for any particular purpose of the information. Persons should not rely on the information shown in this document to make any decision with financial or legal implications and should instead rely on their own enquiries. To the full extent that it is able to do so in law, Council disclaims all liability (including liability in negligence) for all costs, losses and damages (including indirect and consequential costs, losses and damages) caused by or arising from anyone using or relying on the information shown in this document for any purpose whatsoever. © Copyright Moreton Bay Regional Council 2016

DCDB (Version Nov 2015) is reproduced with the permission of the State of Queensland

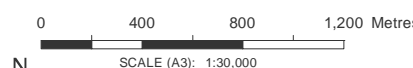


**PRIORITY INFRASTRUCTURE PLANNING
PRIORITY INFRASTRUCTURE AREA**

- Property boundaries
- Priority Infrastructure Area



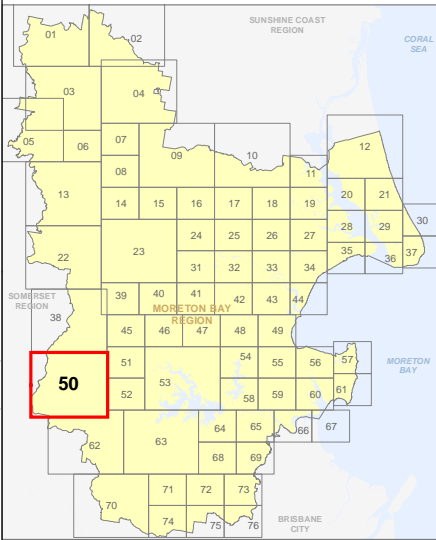
Effective from 1 February 2016



DCDB Version: November 2015
Projection: Map Grid of Australia, Zone 56
Horizontal Datum: Geocentric Datum of Australia 1994

DISCLAIMER: Some of the information shown in this document has been provided to Council from external third parties. Council makes no representation and gives no warranty about the accuracy, reliability, completeness or suitability for any particular purpose of the information. Persons should not rely on the information shown in this document to make any decision with financial or legal implications and should instead rely on their own enquiries. To the full extent that it is able to do so in law, Council disclaims all liability (including liability in negligence) for all costs, losses and damages (including indirect and consequential costs, losses and damages) caused by or arising from anyone using or relying on the information shown in this document for any purpose whatsoever. © Copyright Moreton Bay Regional Council 2016

DCDB (Version Nov 2015) is reproduced with the permission of the State of Queensland



**PIA-50
PIA Extent Map**

**PRIORITY INFRASTRUCTURE PLANNING
PRIORITY INFRASTRUCTURE AREA**

- Property boundaries
- Priority Infrastructure Area

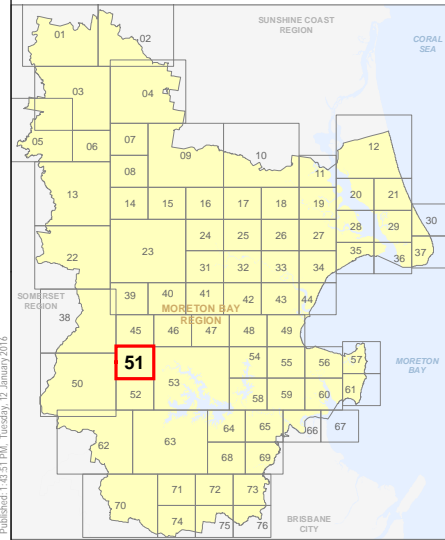
Effective from 1 February 2016



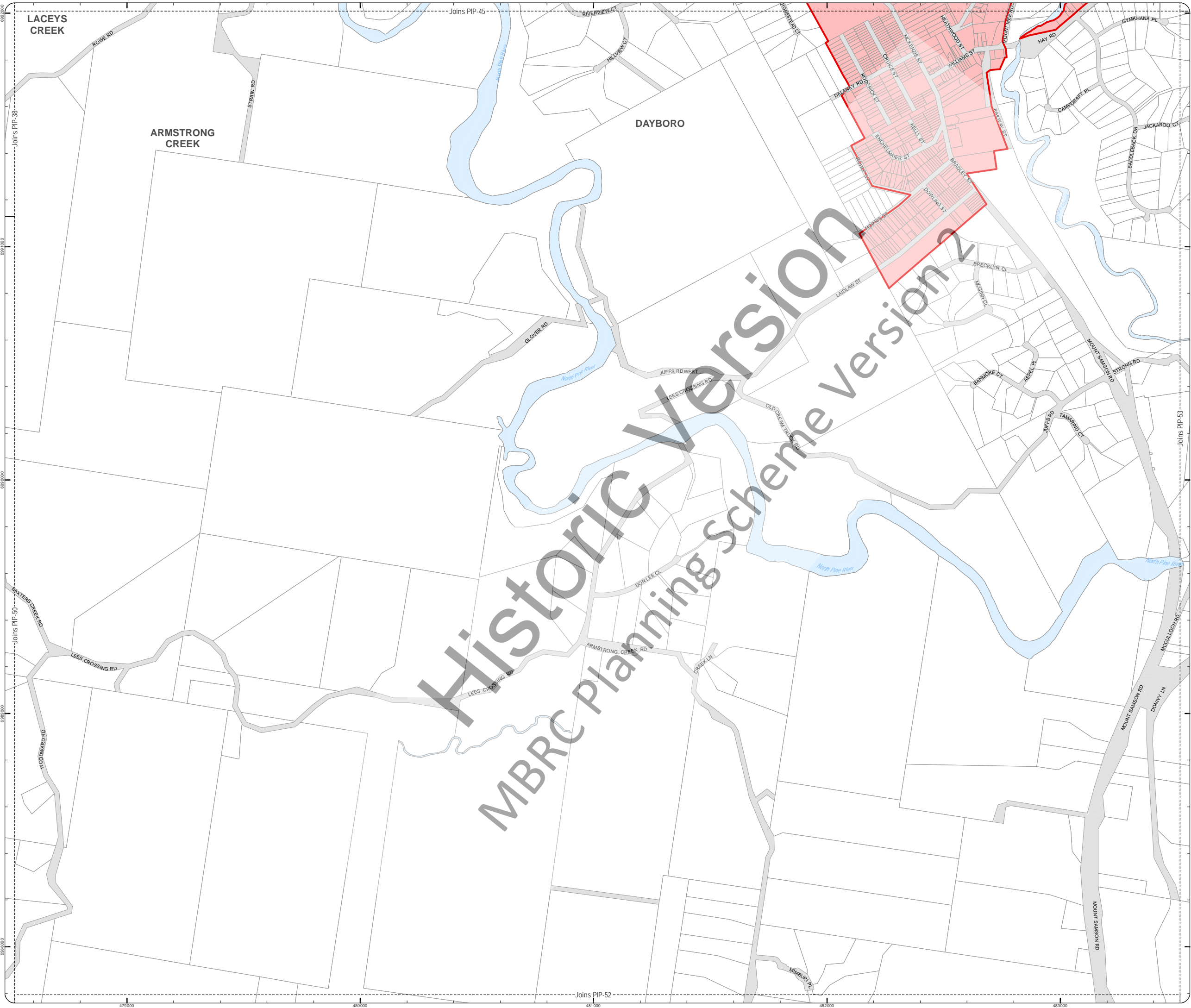
SCALE (A3): 1:15,000
 DCDB Version: November 2015
 Projection: Map Grid of Australia, Zone 56
 Horizontal Datum: Geocentric Datum of Australia 1994

DISCLAIMER: Some of the information shown in this document has been provided to Council from external third parties. Council makes no representation and gives no warranty about the accuracy, reliability, completeness or suitability for any particular purpose of the information. Persons should not rely on the information shown in this document to make any decision with financial or legal implications and should instead rely on their own enquiries. To the full extent that it is able to do so in law, Council disclaims all liability (including liability in negligence) for all costs, losses and damages (including indirect and consequential costs, losses and damages) caused by or arising from anyone using or relying on the information shown in this document for any purpose whatsoever. © Copyright Moreton Bay Regional Council 2016

DCDB (Version Nov 2015) is reproduced with the permission of the State of Queensland



**PIA-51
PIA Extent Map**



**PRIORITY INFRASTRUCTURE PLANNING
PRIORITY INFRASTRUCTURE AREA**

- Property boundaries
- Priority Infrastructure Area

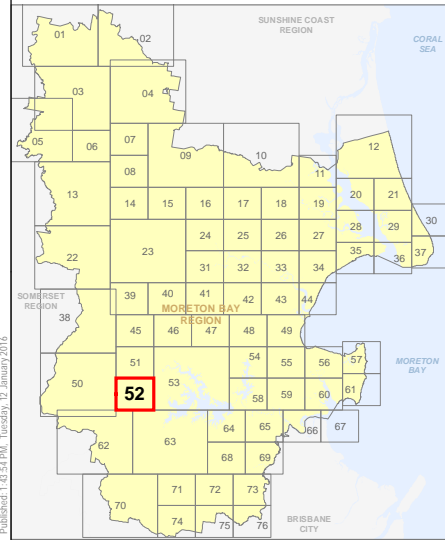
Effective from 1 February 2016



DCDB Version: November 2015
 Projection: Map Grid of Australia, Zone 56
 Horizontal Datum: Geocentric Datum of Australia 1994

DISCLAIMER: Some of the information shown in this document has been provided to Council from external third parties. Council makes no representation and gives no warranty about the accuracy, reliability, completeness or suitability for any particular purpose of the information. Persons should not rely on the information shown in this document to make any decision with financial or legal implications and should instead rely on their own enquiries. To the full extent that it is able to do so in law, Council disclaims all liability (including liability in negligence) for all costs, losses and damages (including indirect and consequential costs, losses and damages) caused by or arising from anyone using or relying on the information shown in this document for any purpose whatsoever. © Copyright Moreton Bay Regional Council 2016

DCDB (Version Nov 2015) is reproduced with the permission of the State of Queensland



**PIA-52
PIA Extent Map**



- Property boundaries
- Priority Infrastructure Area

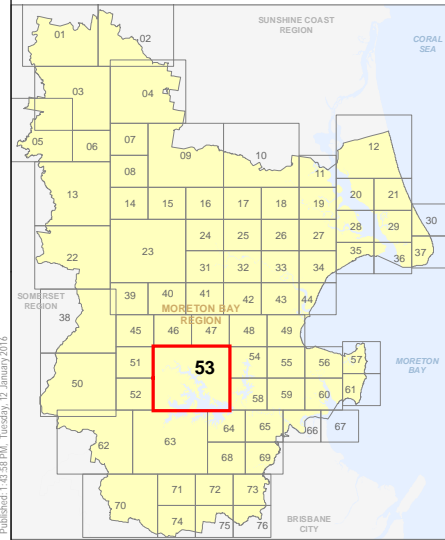
Effective from 1 February 2016



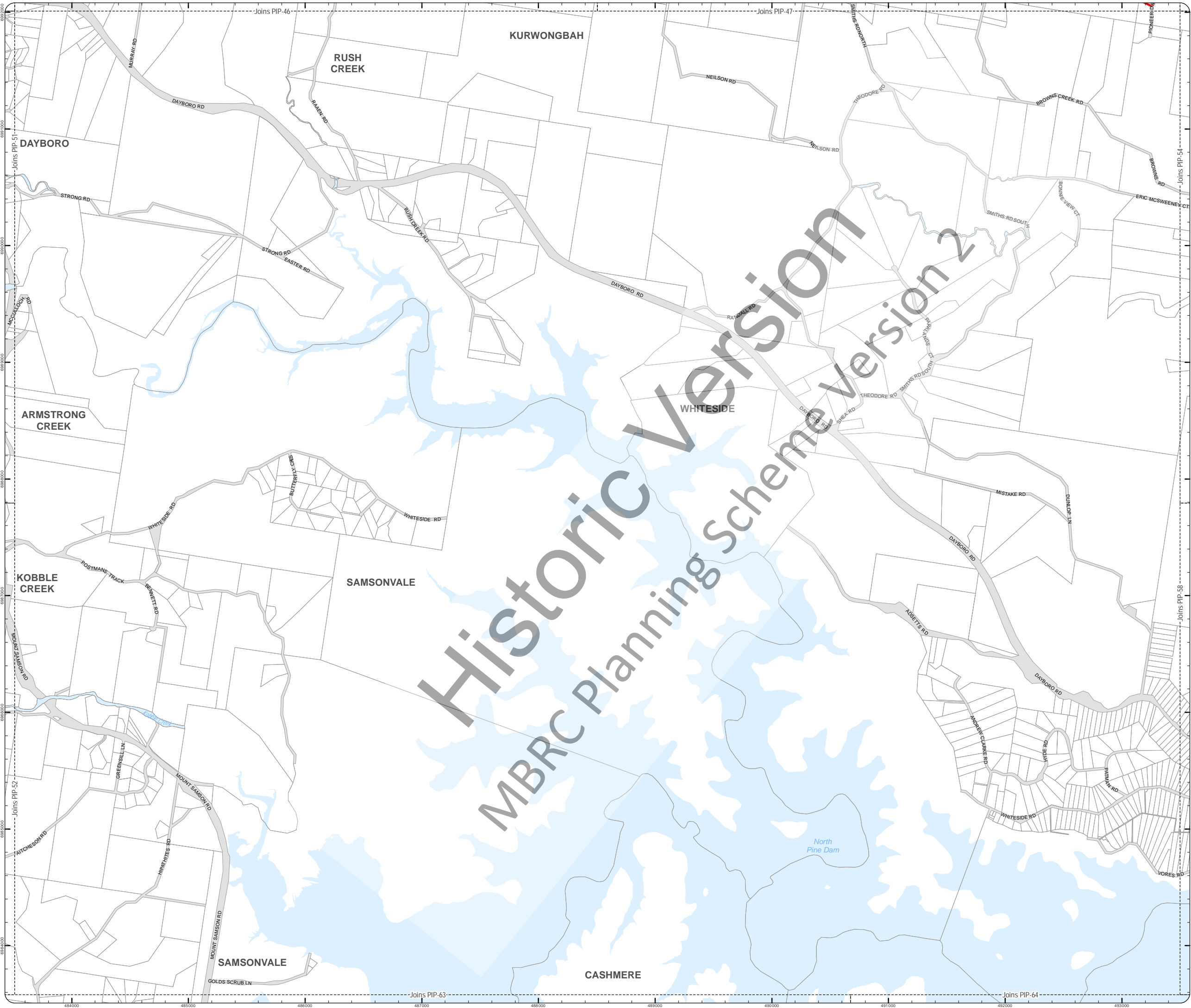
SCALE (A3): 1:30,000
 DCDB Version: November 2015
 Projection: Map Grid of Australia, Zone 56
 Horizontal Datum: Geocentric Datum of Australia 1994

DISCLAIMER: Some of the information shown in this document has been provided to Council from external third parties. Council makes no representation and gives no warranty about the accuracy, reliability, completeness or suitability for any particular purpose of the information. Persons should not rely on the information shown in this document to make any decision with financial or legal implications and should instead rely on their own enquiries. To the full extent that it is able to do so in law, Council disclaims all liability (including liability in negligence) for all costs, losses and damages (including indirect and consequential costs, losses and damages) caused by or arising from anyone using or relying on the information shown in this document for any purpose whatsoever.
 © Copyright Moreton Bay Regional Council 2016

DCDB (Version Nov 2015) is reproduced with the permission of the State of Queensland



**PIA-53
PIA Extent Map**



**PRIORITY INFRASTRUCTURE PLANNING
PRIORITY INFRASTRUCTURE AREA**

- Property boundaries
- Priority Infrastructure Area

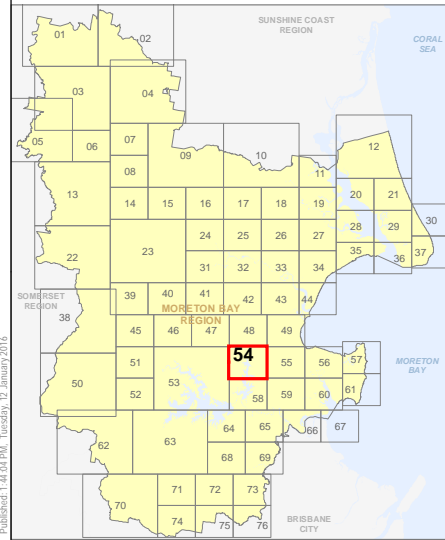
Effective from 1 February 2016



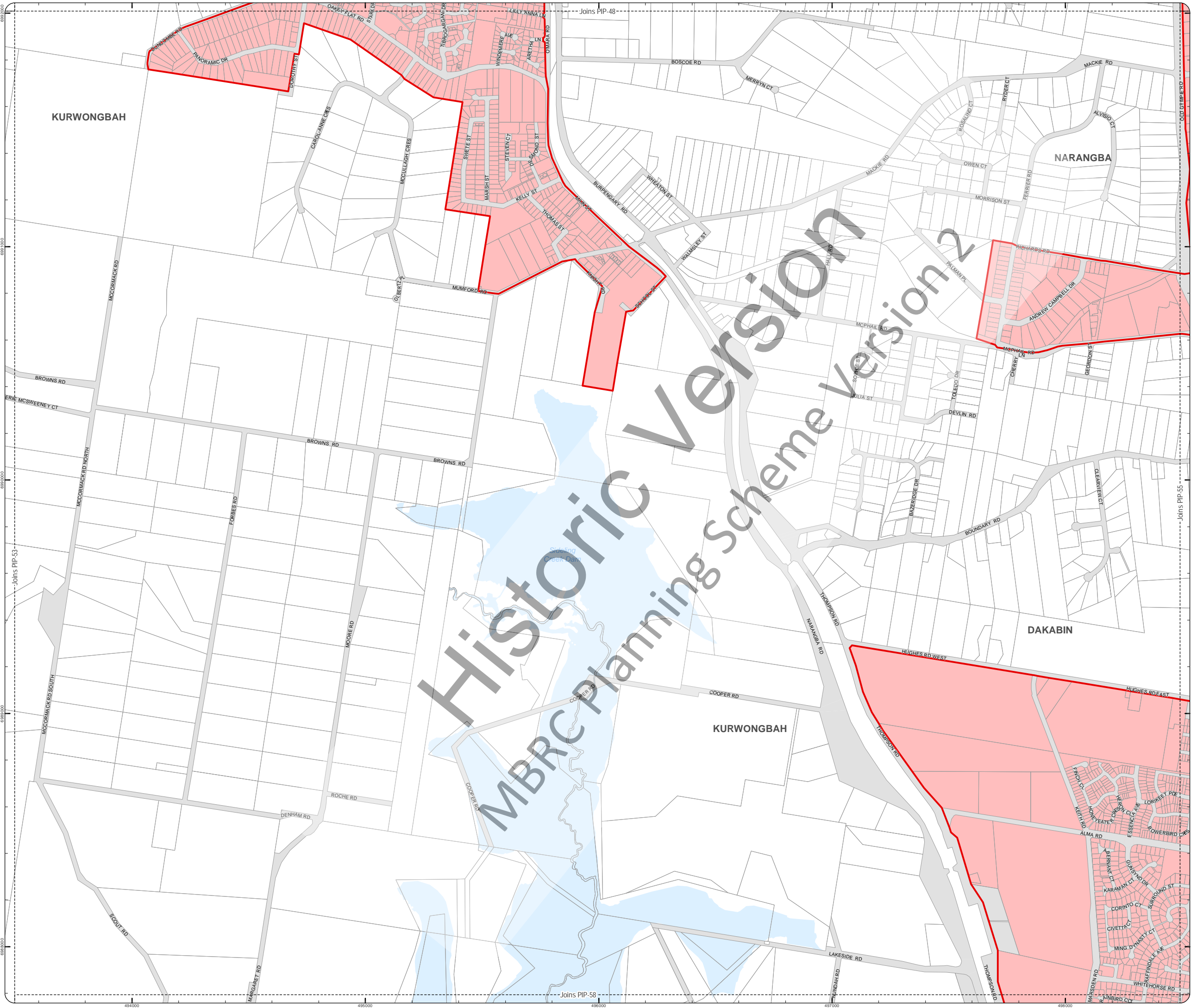
DCDB Version: November 2015
 Projection: Map Grid of Australia, Zone 56
 Horizontal Datum: Geocentric Datum of Australia 1994

DISCLAIMER: Some of the information shown in this document has been provided to Council from external third parties. Council makes no representation and gives no warranty about the accuracy, reliability, completeness or suitability for any particular purpose of the information. Persons should not rely on the information shown in this document to make any decision with financial or legal implications and should instead rely on their own enquiries. To the full extent that it is able to do so in law, Council disclaims all liability (including liability in negligence) for all costs, losses and damages (including indirect and consequential costs, losses and damages) caused by or arising from anyone using or relying on the information shown in this document for any purpose whatsoever. © Copyright Moreton Bay Regional Council 2016

DCDB (Version Nov 2015) is reproduced with the permission of the State of Queensland

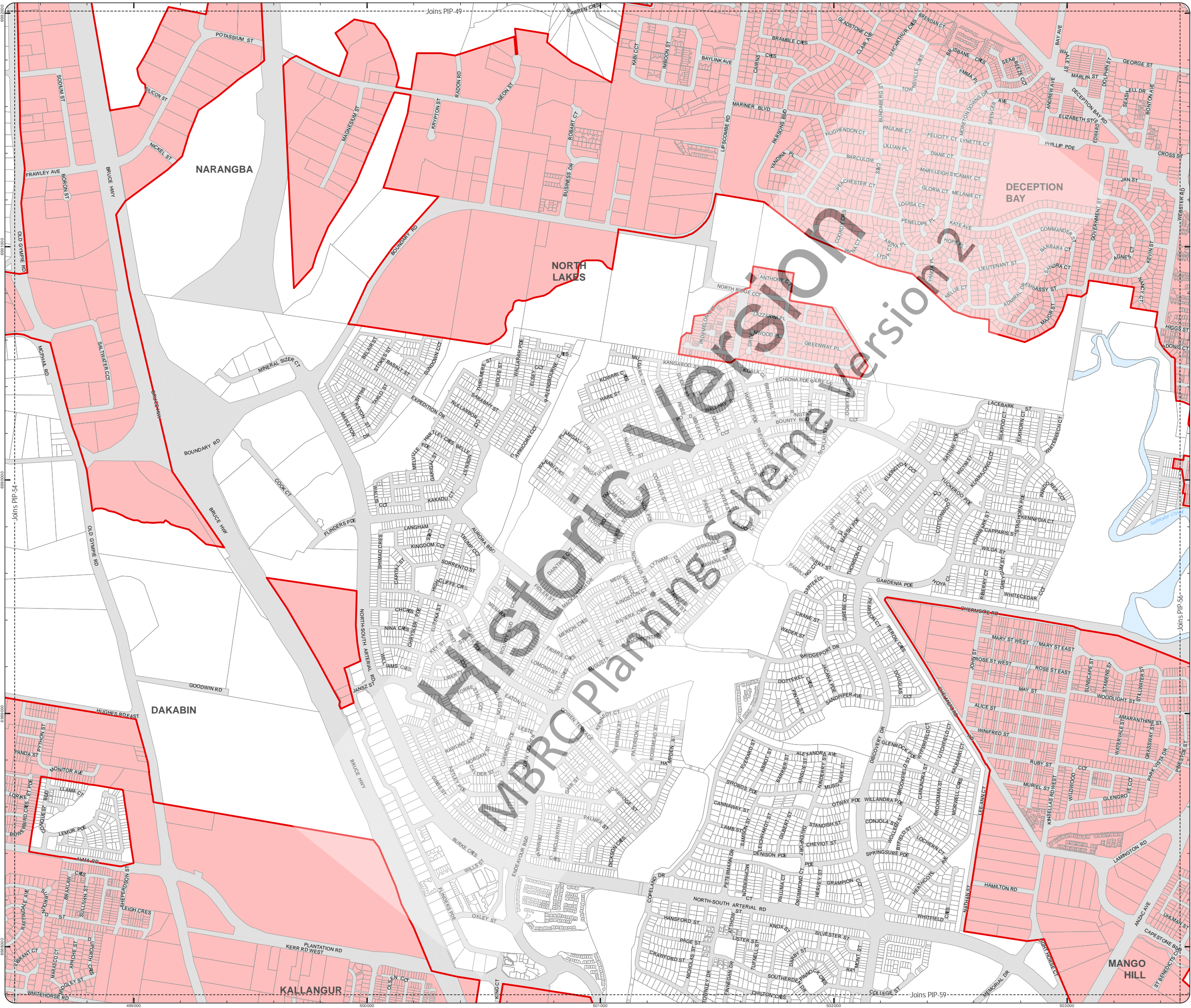


**PIA-54
PIA Extent Map**



**PRIORITY INFRASTRUCTURE PLANNING
PRIORITY INFRASTRUCTURE AREA**

- Property boundaries
- Priority Infrastructure Area



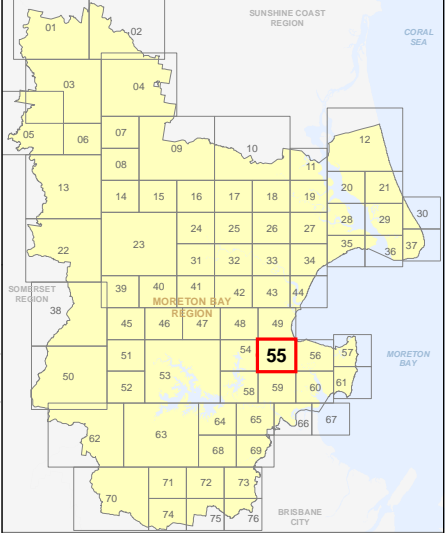
Effective from 1 February 2016



DCDB Version: November 2015
 Projection: Map Grid of Australia, Zone 56
 Horizontal Datum: Geocentric Datum of Australia 1994

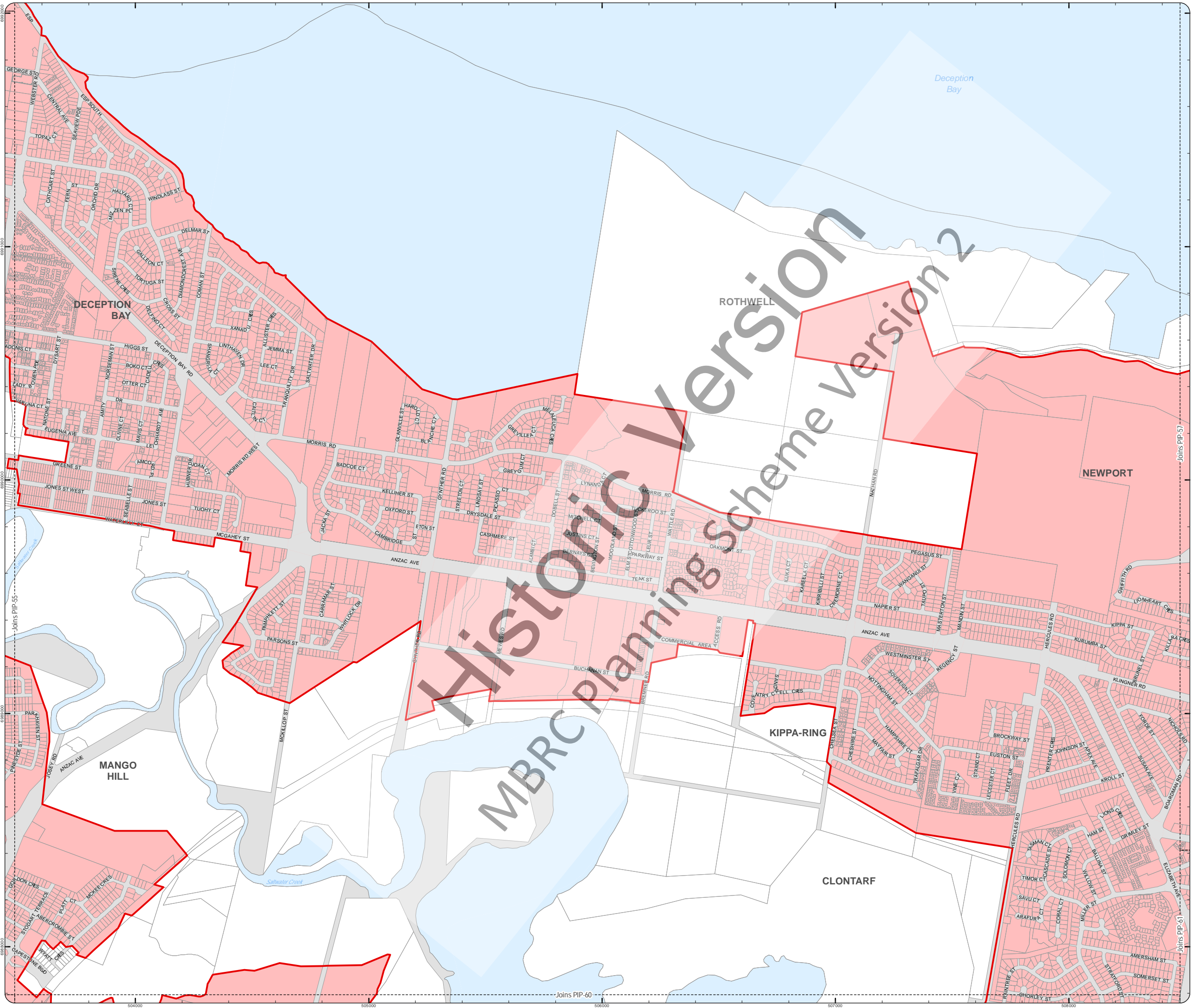
DISCLAIMER: Some of the information shown in this document has been provided to Council from external third parties. Council makes no representation and gives no warranty about the accuracy, reliability, completeness or suitability for any particular purpose of the information. Persons should not rely on the information shown in this document to make any decision with financial or legal implications and should instead rely on their own enquiries. To the full extent that it is able to do so in law, Council disclaims all liability (including liability in negligence) for all costs, losses and damages (including indirect and consequential costs, losses and damages) caused by or arising from anyone using or relying on the information shown in this document for any purpose whatsoever. © Copyright Moreton Bay Regional Council 2016

DCDB (Version Nov 2015) is reproduced with the permission of the State of Queensland



**PIA-55
PIA Extent Map**

- Property boundaries
- Priority Infrastructure Area



Effective from 1 February 2016

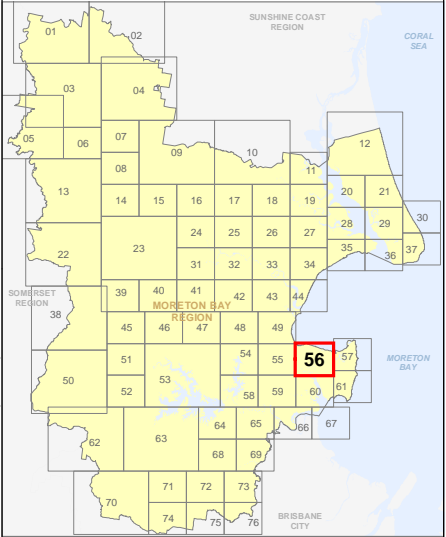


SCALE (A3): 1:15,000



DCDB Version: November 2015
Projection: Map Grid of Australia, Zone 56
Horizontal Datum: Geocentric Datum of Australia 1994

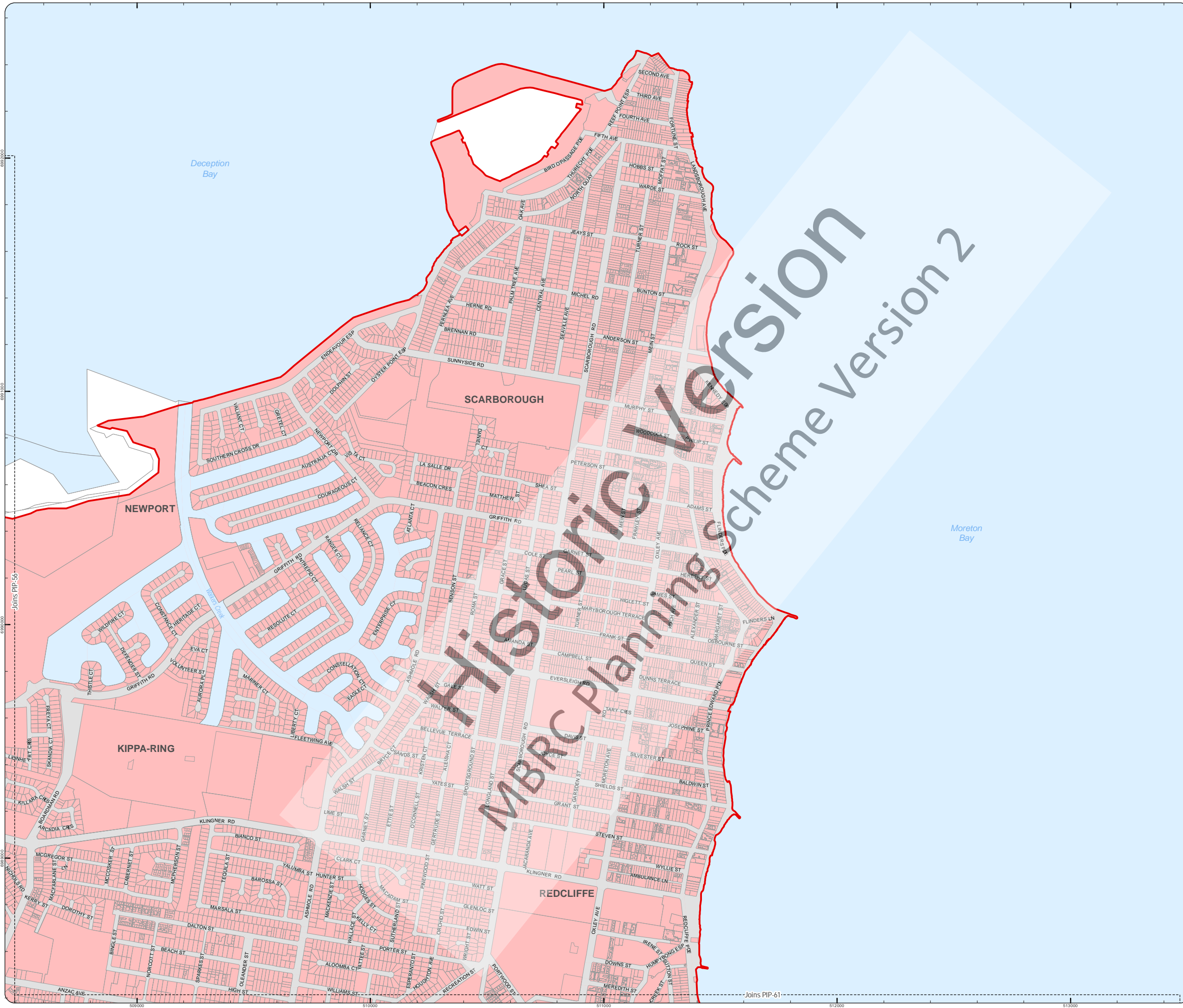
DISCLAIMER: Some of the information shown in this document has been provided to Council from external third parties. Council makes no representation and gives no warranty about the accuracy, reliability, completeness or suitability for any particular purpose of the information. Persons should not rely on the information shown in this document to make any decision with financial or legal implications and should instead rely on their own enquiries. To the full extent that it is able to do so in law, Council disclaims all liability (including liability in negligence) for all costs, losses and damages (including indirect and consequential costs, losses and damages) caused by or arising from anyone using or relying on the information shown in this document for any purpose whatsoever. © Copyright Moreton Bay Regional Council 2016

DCDB (Version Nov 2015) is reproduced with the permission of the State of Queensland



PIA-56
PIA Extent Map

-  Property boundaries
-  Priority Infrastructure Area



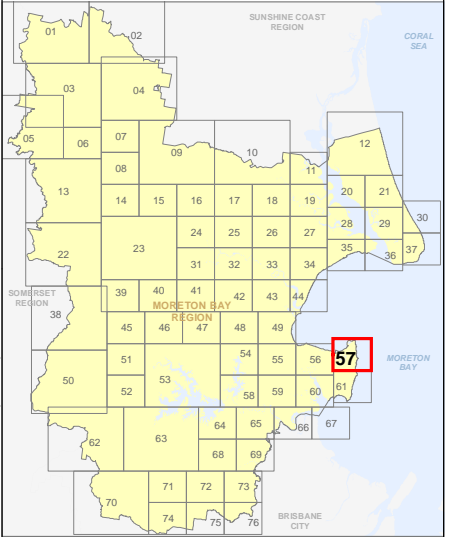
Effective from 1 February 2016

0 200 400 600 Metres

SCALE (A3): 1:15,000
DCDB Version: November 2015
Projection: Map Grid of Australia, Zone 56
Horizontal Datum: Geocentric Datum of Australia 1994

DISCLAIMER: Some of the information shown in this document has been provided to Council from external third parties. Council makes no representation and gives no warranty about the accuracy, reliability, completeness or suitability for any particular purpose of the information. Persons should not rely on the information shown in this document to make any decision with financial or legal implications and should instead rely on their own enquiries. To the full extent that it is able to do so in law, Council disclaims all liability (including liability in negligence) for all costs, losses and damages (including indirect and consequential costs, losses and damages) caused by or arising from anyone using or relying on the information shown in this document for any purpose whatsoever. © Copyright Moreton Bay Regional Council 2016

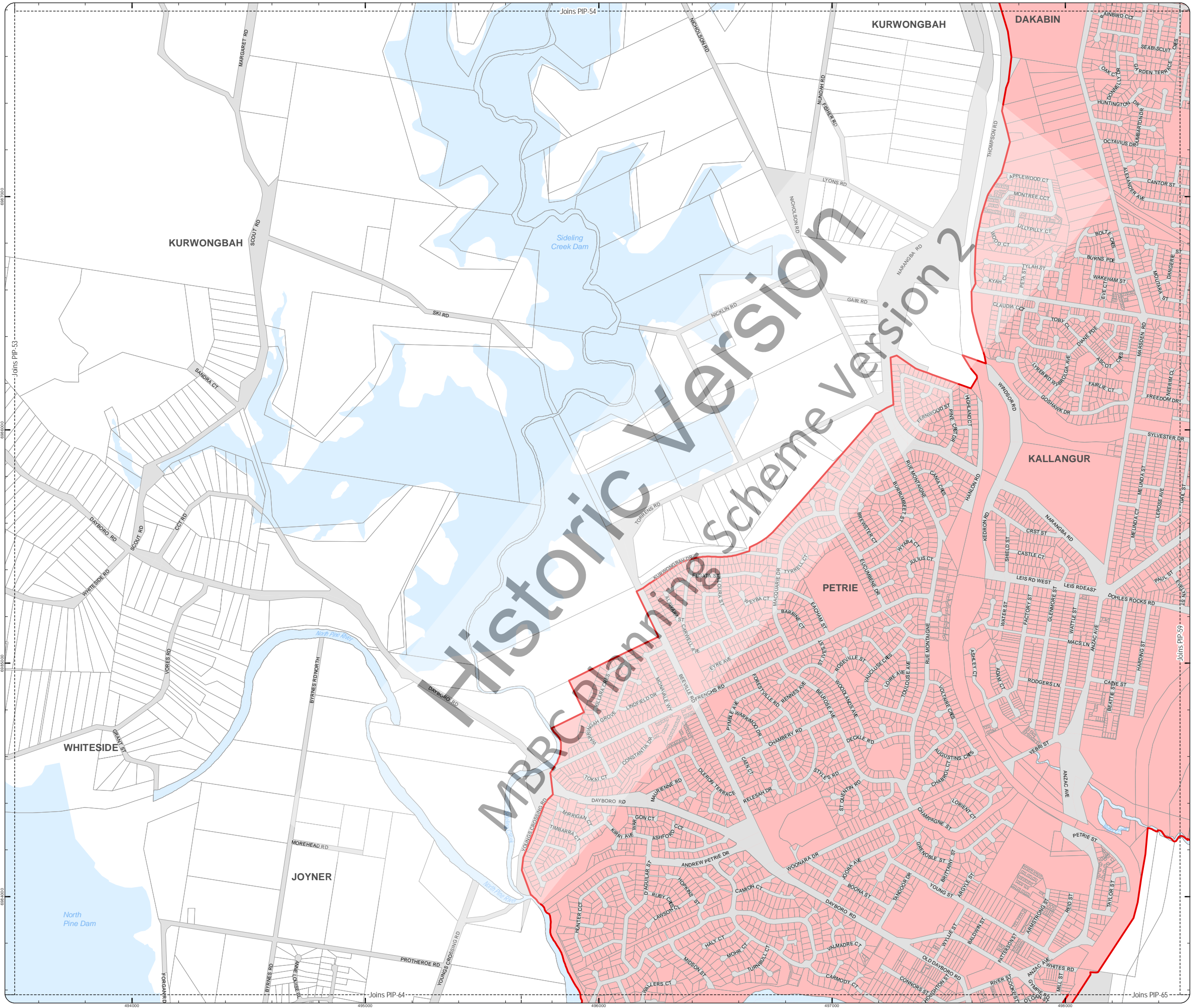
DCDB (Version Nov 2015) is reproduced with the permission of the State of Queensland



PIA-57
PIA Extent Map

**PRIORITY INFRASTRUCTURE PLANNING
PRIORITY INFRASTRUCTURE AREA**

- Property boundaries
- Priority Infrastructure Area



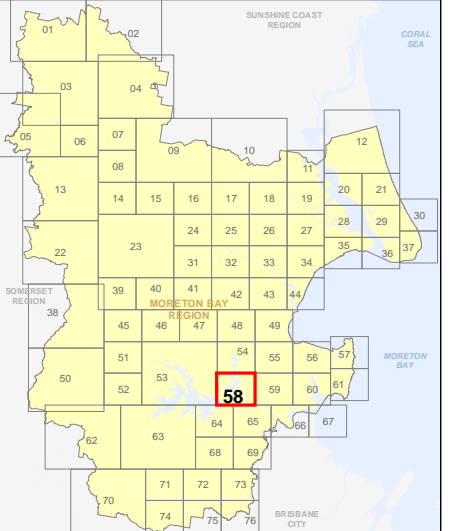
Effective from 1 February 2016

0 200 400 600 Metres



SCALE (A3): 1:15,000
 DCDB Version: November 2015
 Projection: Map Grid of Australia, Zone 56
 Horizontal Datum: Geocentric Datum of Australia 1994

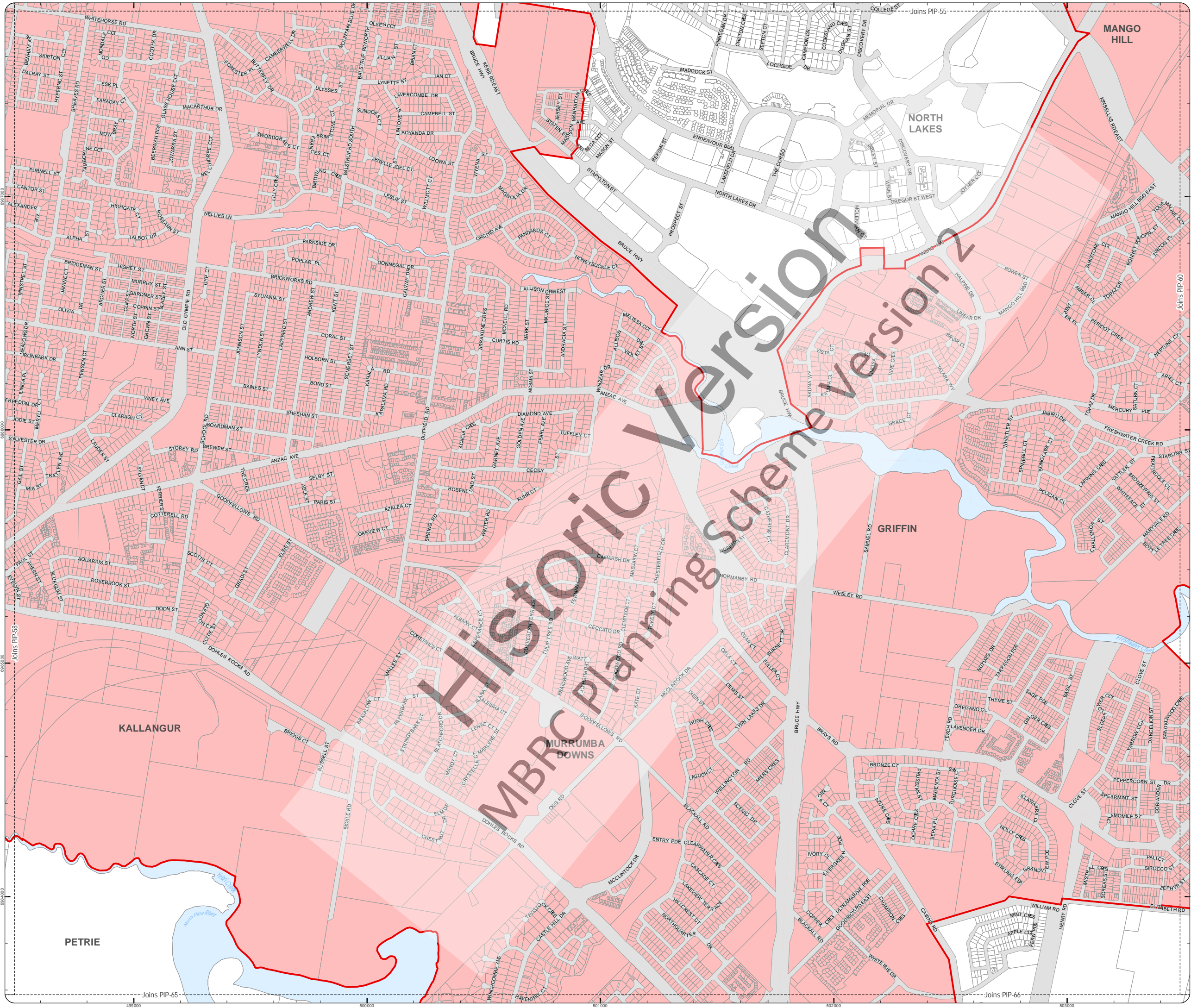
DISCLAIMER: Some of the information shown in this document has been provided to Council from external third parties. Council makes no representation and gives no warranty about the accuracy, reliability, completeness or suitability for any particular purpose of the information. Persons should not rely on the information shown in this document to make any decision with financial or legal implications and should instead rely on their own enquiries. To the full extent that it is able to do so in law, Council disclaims all liability (including liability in negligence) for all costs, losses and damages (including indirect and consequential costs, losses and damages) caused by or arising from anyone using or relying on the information shown in this document for any purpose whatsoever.
 © Copyright Moreton Bay Regional Council 2016

DCDB (Version Nov 2015) is reproduced with the permission of the State of Queensland



**PIA-58
PIA Extent Map**

-  Property boundaries
-  Priority Infrastructure Area



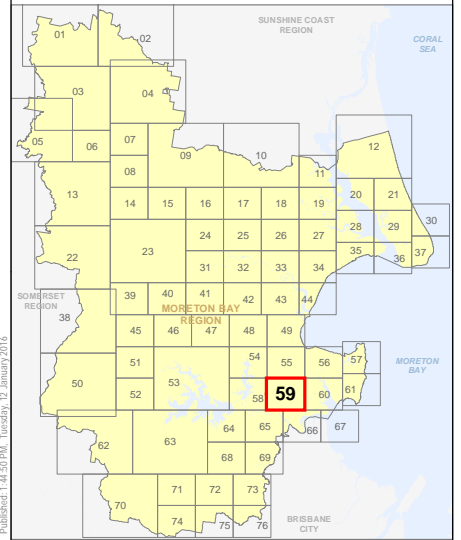
Effective from 1 February 2016



SCALE (A3): 1:15,000
 DCDB Version: November 2015
 Projection: Map Grid of Australia, Zone 56
 Horizontal Datum: Geocentric Datum of Australia 1994

DISCLAIMER: Some of the information shown in this document has been provided to Council from external third parties. Council makes no representation and gives no warranty about the accuracy, reliability, completeness or suitability for any particular purpose of the information. Persons should not rely on the information shown in this document to make any decision with financial or legal implications and should instead rely on their own enquiries. To the full extent that it is able to do so in law, Council disclaims all liability (including liability in negligence) for all costs, losses and damages (including indirect and consequential costs, losses and damages) caused by or arising from anyone using or relying on the information shown in this document for any purpose whatsoever.
 © Copyright Moreton Bay Regional Council 2016

DCDB (Version Nov 2015) is reproduced with the permission of the State of Queensland



PIA-59
PIA Extent Map

- Property boundaries
- Priority Infrastructure Area

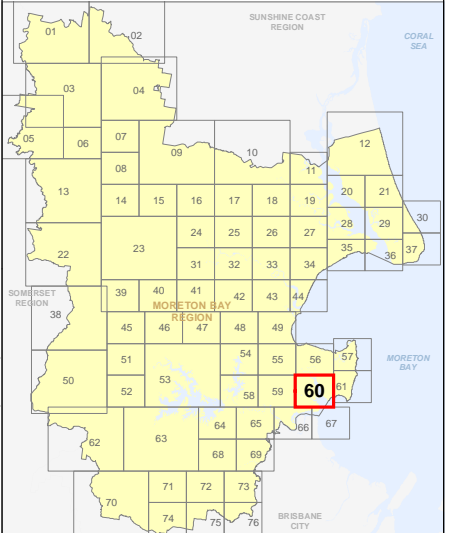
Effective from 1 February 2016

0 200 400 600 Metres

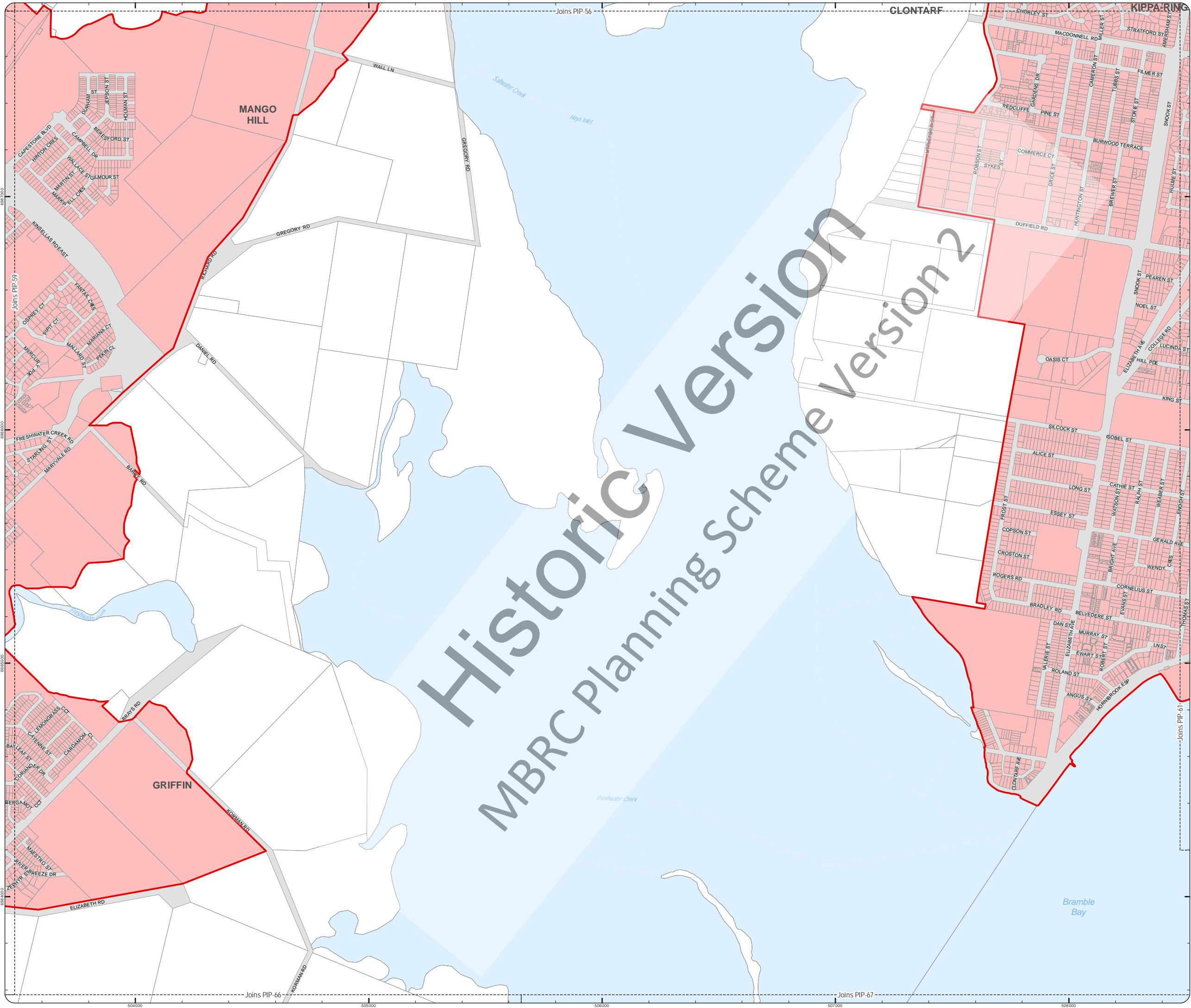
SCALE (A3): 1:15,000
 DCDB Version: November 2015
 Projection: Map Grid of Australia, Zone 56
 Horizontal Datum: Geocentric Datum of Australia 1994

DISCLAIMER: Some of the information shown in this document has been provided to Council from external third parties. Council makes no representation and gives no warranty about the accuracy, reliability, completeness or suitability for any particular purpose of the information. Persons should not rely on the information shown in this document to make any decision with financial or legal implications and should instead rely on their own enquiries. To the full extent that it is able to do so in law, Council disclaims all liability (including liability in negligence) for all costs, losses and damages (including indirect and consequential costs, losses and damages) caused by or arising from anyone using or relying on the information shown in this document for any purpose whatsoever. © Copyright Moreton Bay Regional Council 2016

DCDB (Version Nov 2015) is reproduced with the permission of the State of Queensland

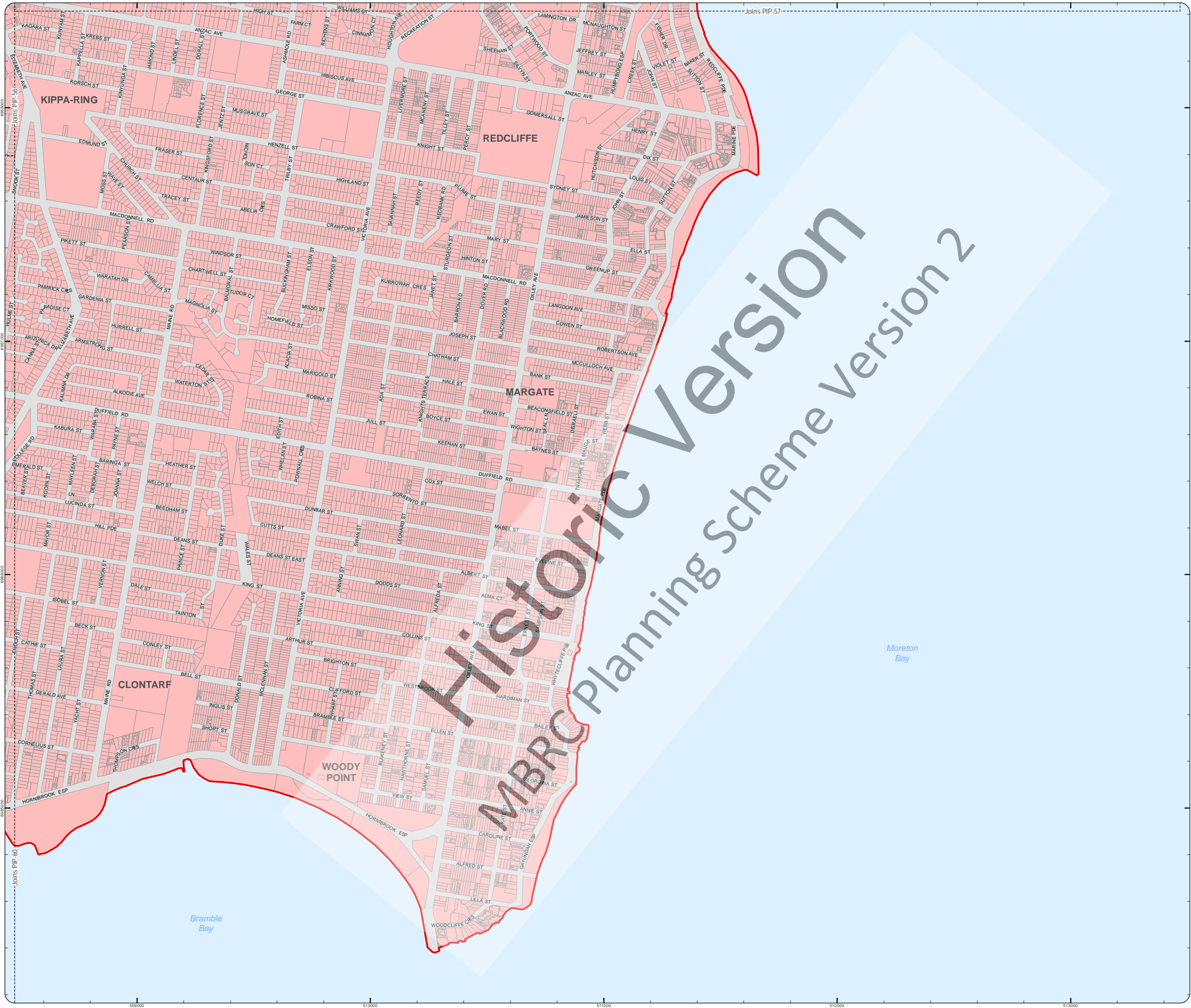


PIA-60
PIA Extent Map



**PRIORITY INFRASTRUCTURE PLANNING
PRIORITY INFRASTRUCTURE AREA**

- Property boundaries
- Priority Infrastructure Area



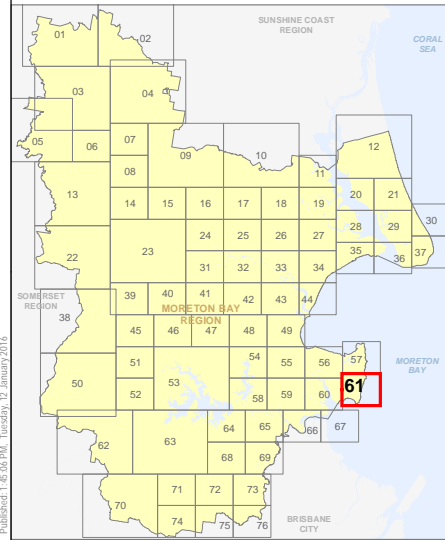
Effective from 1 February 2016



DCDB Version: November 2015
 Projection: Map Grid of Australia, Zone 56
 Horizontal Datum: Geocentric Datum of Australia 1994

DISCLAIMER: Some of the information shown in this document has been provided to Council from external third parties. Council makes no representation and gives no warranty about the accuracy, reliability, completeness or suitability for any particular purpose of the information. Persons should not rely on the information shown in this document to make any decision with financial or legal implications and should instead rely on their own enquiries. To the full extent that it is able to do so in law, Council disclaims all liability (including liability in negligence) for all costs, losses and damages (including indirect and consequential costs, losses and damages) caused by or arising from anyone using or relying on the information shown in this document for any purpose whatsoever. © Copyright Moreton Bay Regional Council 2016

DCDB (Version Nov 2015) is reproduced with the permission of the State of Queensland



**PIA-61
PIA Extent Map**

**PRIORITY INFRASTRUCTURE PLANNING
PRIORITY INFRASTRUCTURE AREA**

- Property boundaries
- Priority Infrastructure Area

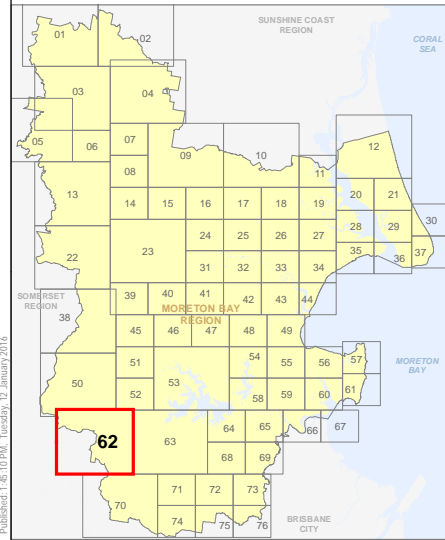
Effective from 1 February 2016



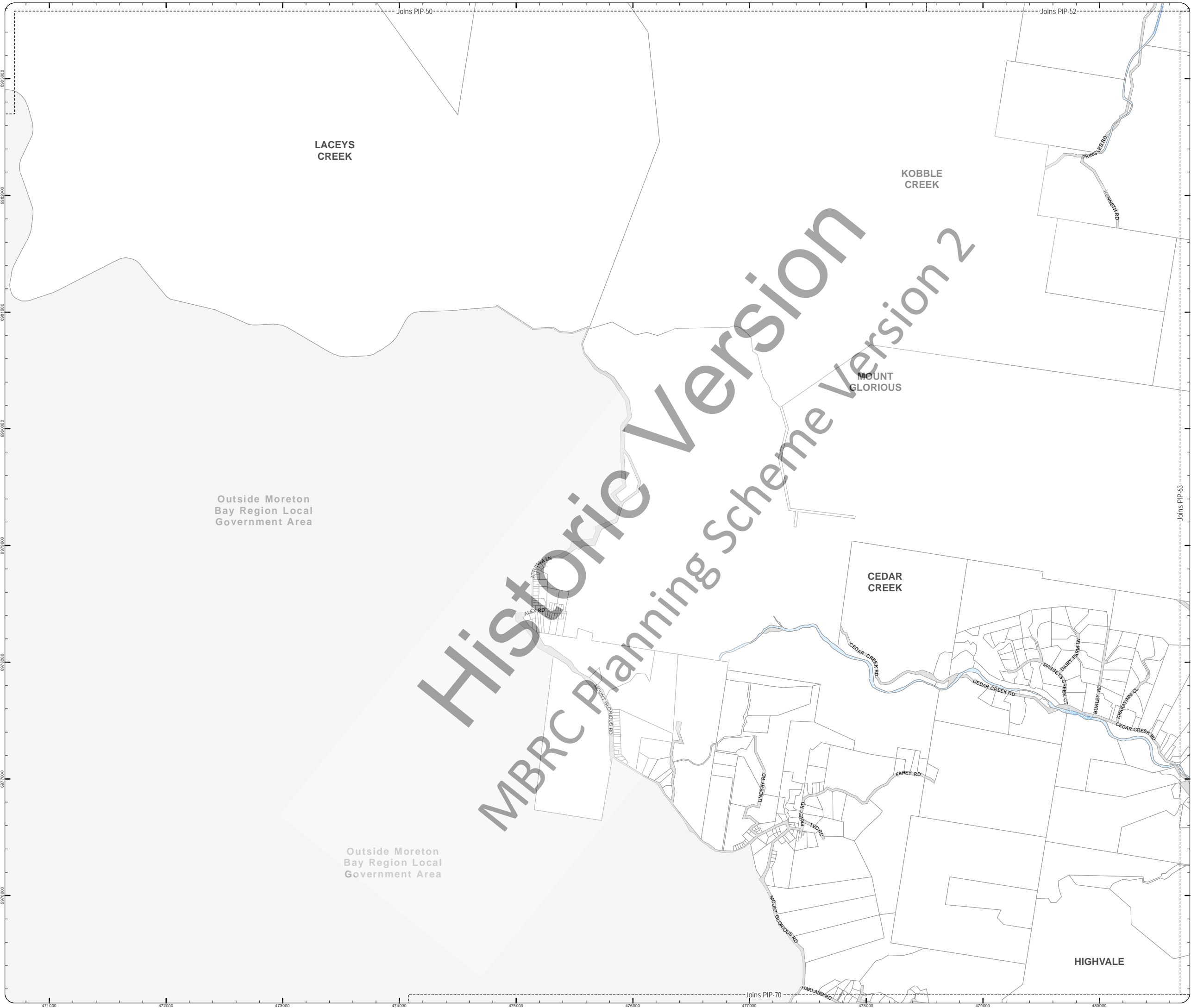
DCDB Version: November 2015
 Projection: Map Grid of Australia, Zone 56
 Horizontal Datum: Geocentric Datum of Australia 1994

DISCLAIMER: Some of the information shown in this document has been provided to Council from external third parties. Council makes no representation and gives no warranty about the accuracy, reliability, completeness or suitability for any particular purpose of the information. Persons should not rely on the information shown in this document to make any decision with financial or legal implications and should instead rely on their own enquiries. To the full extent that it is able to do so in law, Council disclaims all liability (including liability in negligence) for all costs, losses and damages (including indirect and consequential costs, losses and damages) caused by or arising from anyone using or relying on the information shown in this document for any purpose whatsoever. © Copyright Moreton Bay Regional Council 2016

DCDB (Version Nov 2015) is reproduced with the permission of the State of Queensland



**PIA-62
PIA Extent Map**





**PRIORITY INFRASTRUCTURE PLANNING
PRIORITY INFRASTRUCTURE AREA**

- Property boundaries
- Priority Infrastructure Area

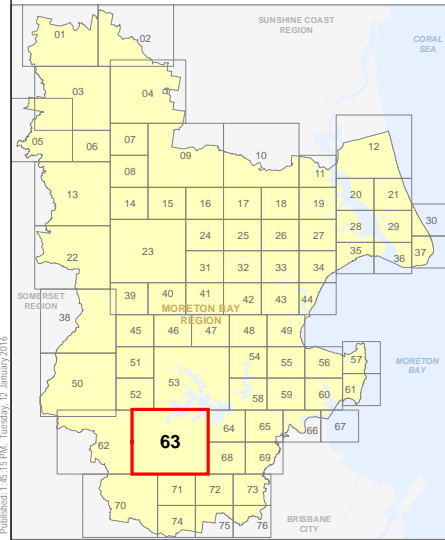
Effective from 1 February 2016



SCALE (A3): 1:30,000
 DCDB Version: November 2015
 Projection: Map Grid of Australia, Zone 56
 Horizontal Datum: Geocentric Datum of Australia 1994

DISCLAIMER: Some of the information shown in this document has been provided to Council from external third parties. Council makes no representation and gives no warranty about the accuracy, reliability, completeness or suitability for any particular purpose of the information. Persons should not rely on the information shown in this document to make any decision with financial or legal implications and should instead rely on their own enquiries. To the full extent that it is able to do so in law, Council disclaims all liability (including liability in negligence) for all costs, losses and damages (including indirect and consequential costs, losses and damages) caused by or arising from anyone using or relying on the information shown in this document for any purpose whatsoever. © Copyright Moreton Bay Regional Council 2016

DCDB (Version Nov 2015) is reproduced with the permission of the State of Queensland



**PIA-63
PIA Extent Map**

**PRIORITY INFRASTRUCTURE PLANNING
PRIORITY INFRASTRUCTURE AREA**

- Property boundaries
- Priority Infrastructure Area

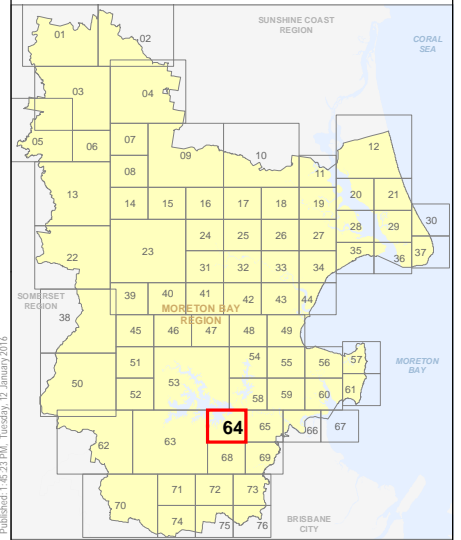
Effective from 1 February 2016



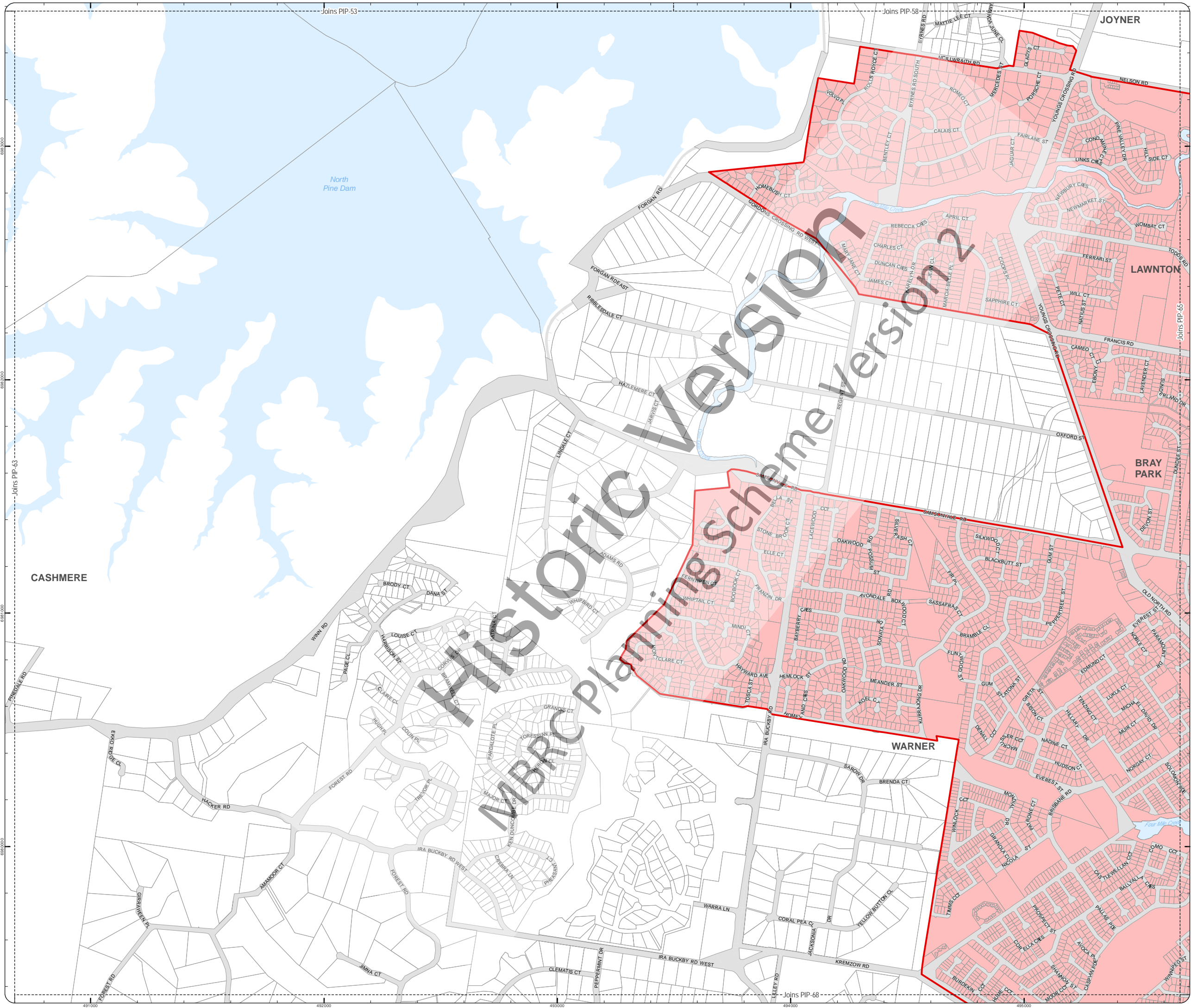
SCALE (A3): 1:15,000
 DCDB Version: November 2015
 Projection: Map Grid of Australia, Zone 56
 Horizontal Datum: Geocentric Datum of Australia 1994



DISCLAIMER: Some of the information shown in this document has been provided to Council from external third parties. Council makes no representation and gives no warranty about the accuracy, reliability, completeness or suitability for any particular purpose of the information. Persons should not rely on the information shown in this document to make any decision with financial or legal implications and should instead rely on their own enquiries. To the full extent that it is able to do so in law, Council disclaims all liability (including liability in negligence) for all costs, losses and damages (including indirect and consequential costs, losses and damages) caused by or arising from anyone using or relying on the information shown in this document for any purpose whatsoever.
 © Copyright Moreton Bay Regional Council 2016

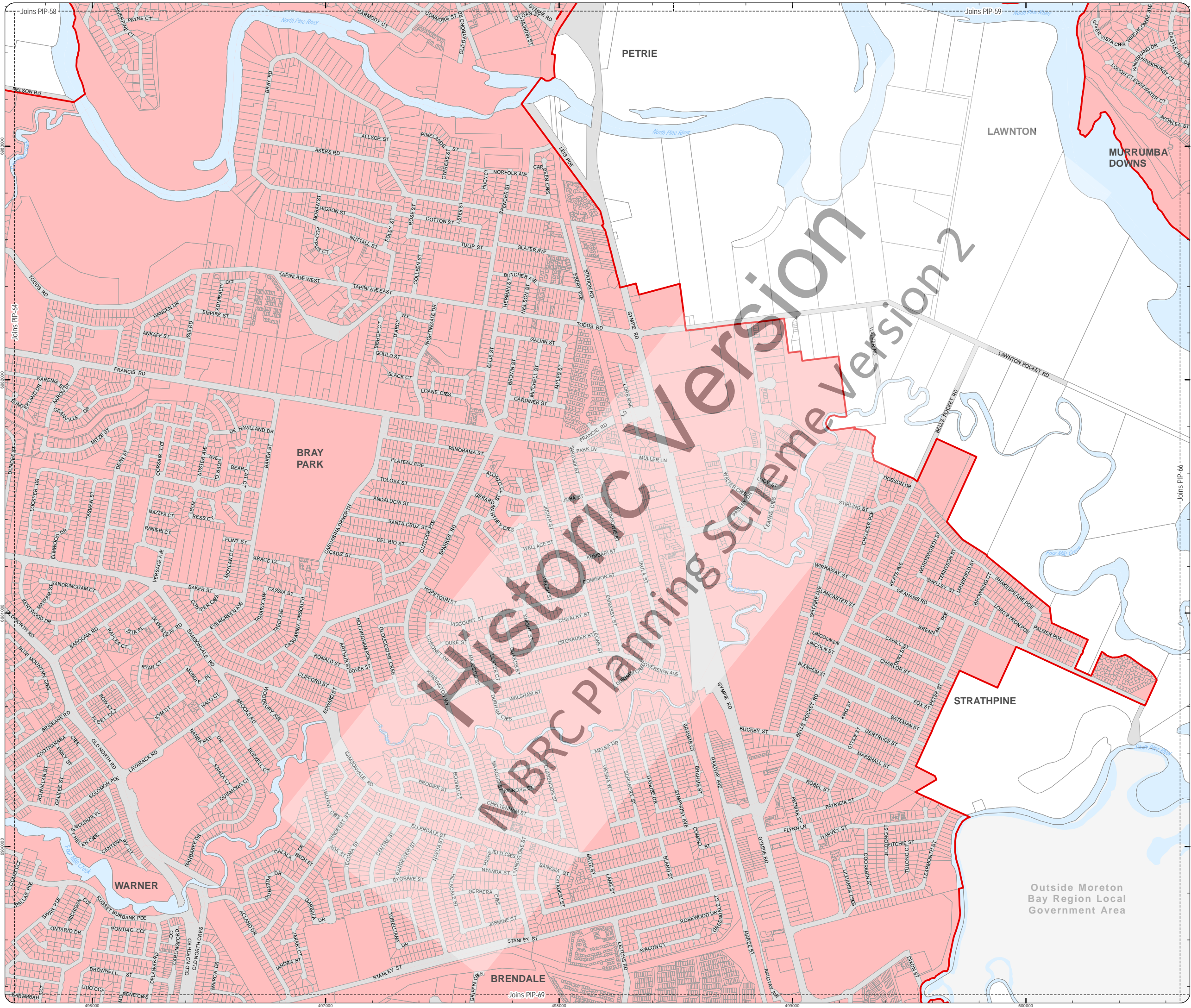
DCDB (Version Nov 2015) is reproduced with the permission of the State of Queensland



**PIA-64
PIA Extent Map**



-  Property boundaries
-  Priority Infrastructure Area



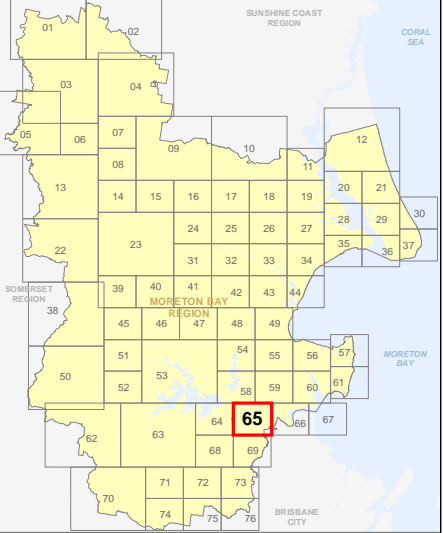
Effective from 1 February 2016

0 200 400 600 Metres

SCALE (A3): 1:15,000
 DCDB Version: November 2015
 Projection: Map Grid of Australia, Zone 56
 Horizontal Datum: Geocentric Datum of Australia 1994

DISCLAIMER: Some of the information shown in this document has been provided to Council from external third parties. Council makes no representation and gives no warranty about the accuracy, reliability, completeness or suitability for any particular purpose of the information. Persons should not rely on the information shown in this document to make any decision with financial or legal implications and should instead rely on their own enquiries. To the full extent that it is able to do so in law, Council disclaims all liability (including liability in negligence) for all costs, losses and damages (including indirect and consequential costs, losses and damages) caused by or arising from anyone using or relying on the information shown in this document for any purpose whatsoever. © Copyright Moreton Bay Regional Council 2016

DCDB (Version Nov 2015) is reproduced with the permission of the State of Queensland



PIA-65
PIA Extent Map

**PRIORITY INFRASTRUCTURE PLANNING
PRIORITY INFRASTRUCTURE AREA**

- Property boundaries
- Priority Infrastructure Area

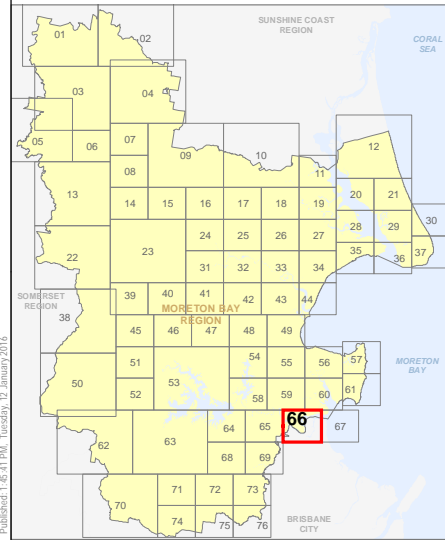
Effective from 1 February 2016



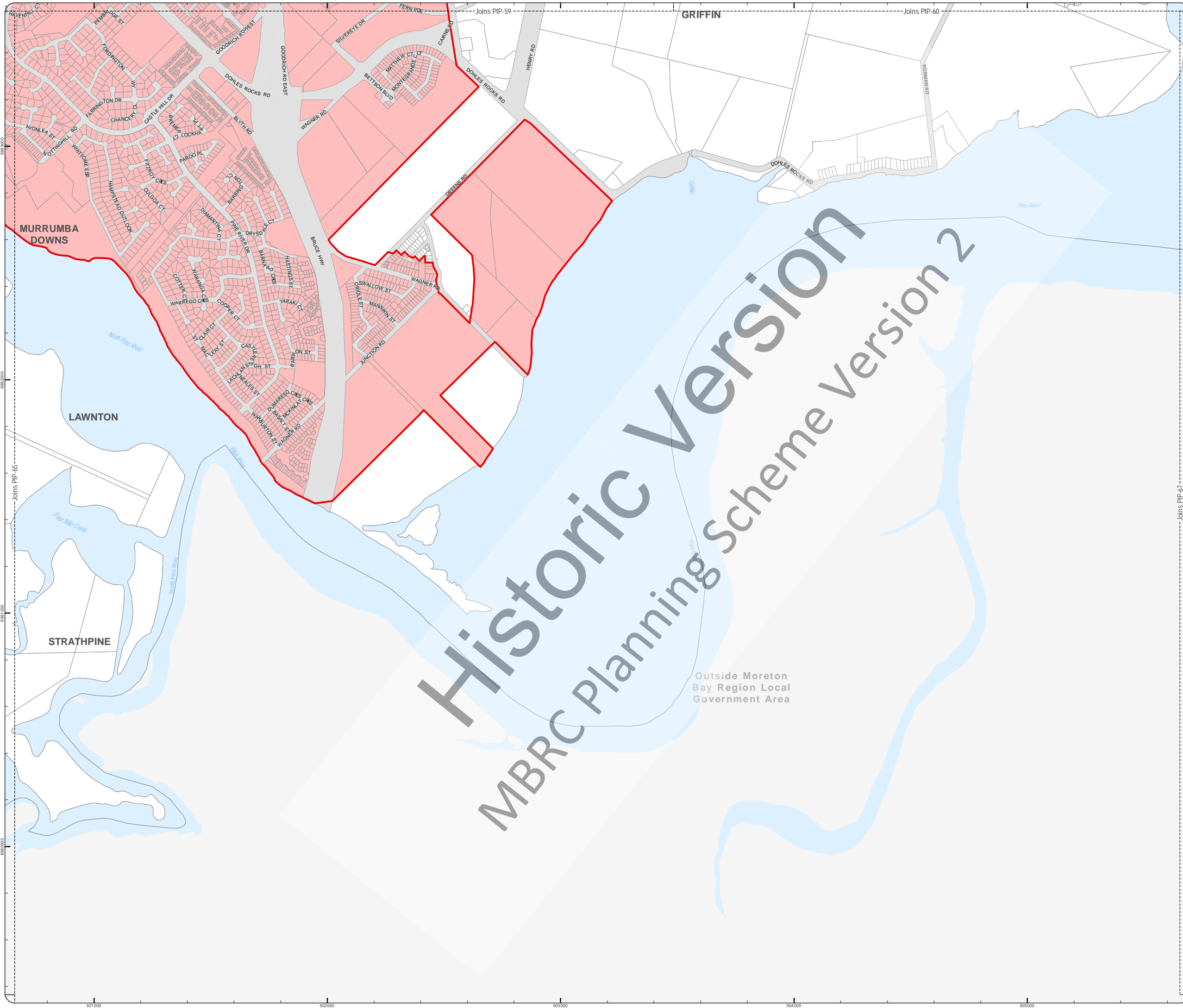
SCALE (A3): 1:15,000
 DCDB Version: November 2015
 Projection: Map Grid of Australia, Zone 56
 Horizontal Datum: Geocentric Datum of Australia 1994

DISCLAIMER: Some of the information shown in this document has been provided to Council from external third parties. Council makes no representation and gives no warranty about the accuracy, reliability, completeness or suitability for any particular purpose of the information. Persons should not rely on the information shown in this document to make any decision with financial or legal implications and should instead rely on their own enquiries. To the full extent that it is able to do so in law, Council disclaims all liability (including liability in negligence) for all costs, losses and damages (including indirect and consequential costs, losses and damages) caused by or arising from anyone using or relying on the information shown in this document for any purpose whatsoever. © Copyright Moreton Bay Regional Council 2016

DCDB (Version Nov 2015) is reproduced with the permission of the State of Queensland



**PIA-66
PIA Extent Map**



- Property boundaries
- Priority Infrastructure Area

Historic Version
MBRC Planning Scheme Version 2

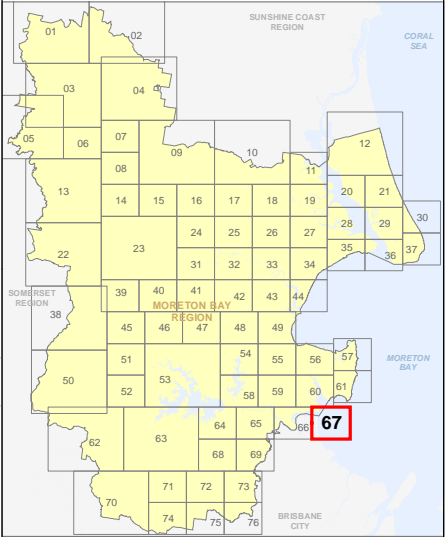
Effective from 1 February 2016

0 200 400 600 Metres

SCALE (A3): 1:15,000
 DCDB Version: November 2015
 Projection: Map Grid of Australia, Zone 56
 Horizontal Datum: Geocentric Datum of Australia 1994

DISCLAIMER: Some of the information shown in this document has been provided to Council from external third parties. Council makes no representation and gives no warranty about the accuracy, reliability, completeness or suitability for any particular purpose of the information. Persons should not rely on the information shown in this document to make any decision with financial or legal implications and should instead rely on their own enquiries. To the full extent that it is able to do so in law, Council disclaims all liability (including liability in negligence) for all costs, losses and damages (including indirect and consequential costs, losses and damages) caused by or arising from anyone using or relying on the information shown in this document for any purpose whatsoever. © Copyright Moreton Bay Regional Council 2016

DCDB (Version Nov 2015) is reproduced with the permission of the State of Queensland



**PIA-67
PIA Extent Map**



Outside Moreton
Bay Region Local
Government Area

**PRIORITY INFRASTRUCTURE PLANNING
PRIORITY INFRASTRUCTURE AREA**

- Property boundaries
- Priority Infrastructure Area

Effective from 1 February 2016

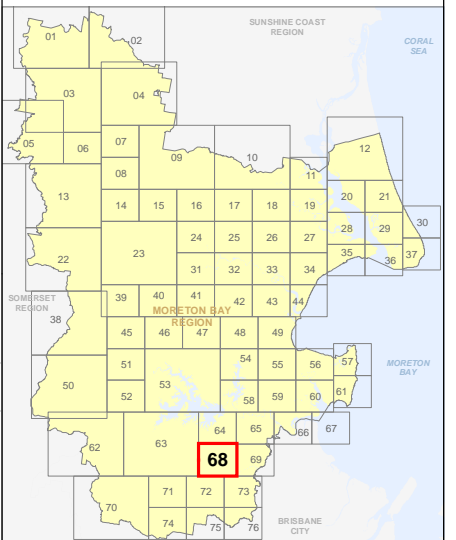
0 200 400 600 Metres

SCALE (A3): 1:15,000

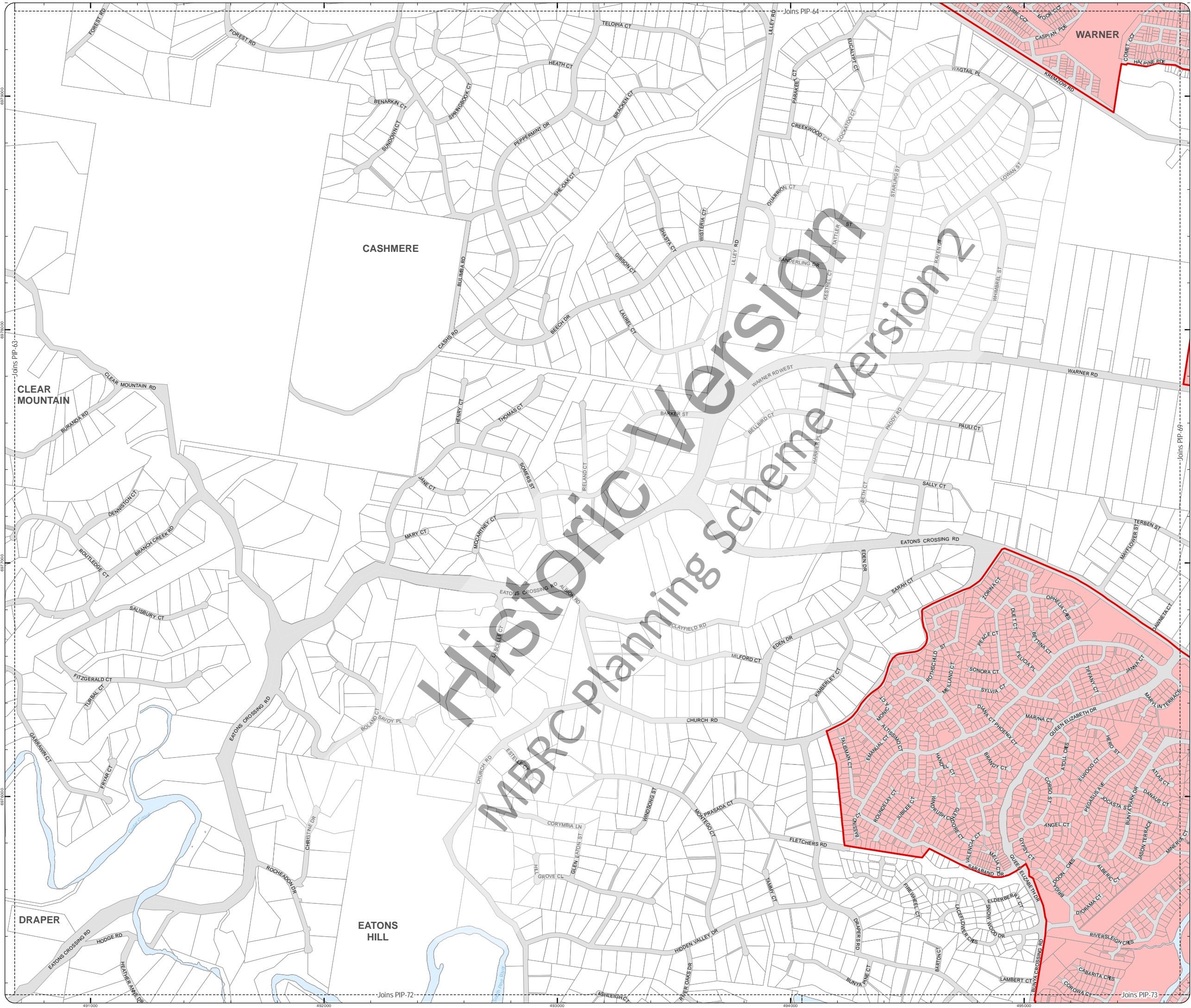
DCDB Version: November 2015
Projection: Map Grid of Australia, Zone 56
Horizontal Datum: Geocentric Datum of Australia 1994

DISCLAIMER: Some of the information shown in this document has been provided to Council from external third parties. Council makes no representation and gives no warranty about the accuracy, reliability, completeness or suitability for any particular purpose of the information. Persons should not rely on the information shown in this document to make any decision with financial or legal implications and should instead rely on their own enquiries. To the full extent that it is able to do so in law, Council disclaims all liability (including liability in negligence) for all costs, losses and damages (including indirect and consequential costs, losses and damages) caused by or arising from anyone using or relying on the information shown in this document for any purpose whatsoever. © Copyright Moreton Bay Regional Council 2016

DCDB (Version Nov 2015) is reproduced with the permission of the State of Queensland

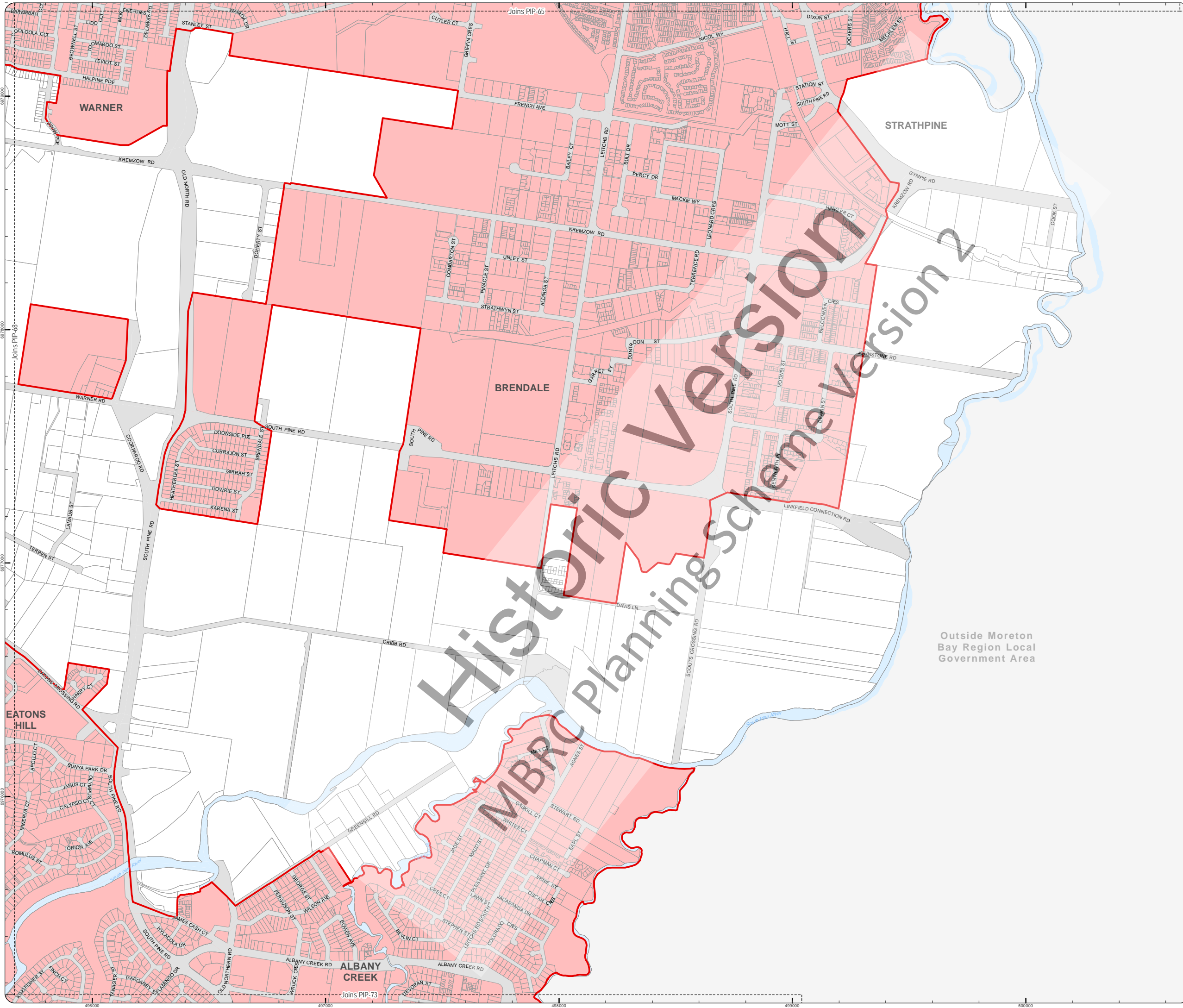


**PIA-68
PIA Extent Map**



**PRIORITY INFRASTRUCTURE PLANNING
PRIORITY INFRASTRUCTURE AREA**

- Property boundaries
- Priority Infrastructure Area



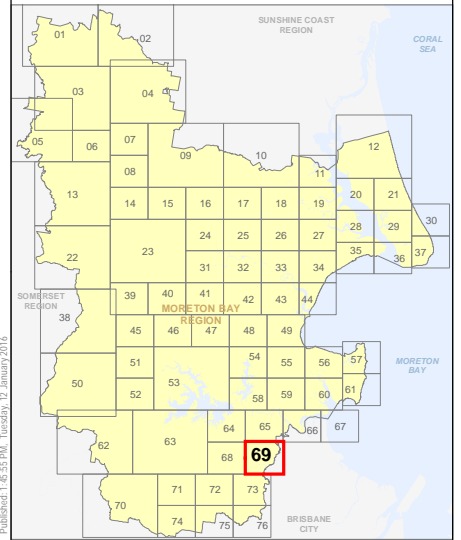
Effective from 1 February 2016



SCALE (A3): 1:15,000
 DCDB Version: November 2015
 Projection: Map Grid of Australia, Zone 56
 Horizontal Datum: Geocentric Datum of Australia 1994

DISCLAIMER: Some of the information shown in this document has been provided to Council from external third parties. Council makes no representation and gives no warranty about the accuracy, reliability, completeness or suitability for any particular purpose of the information. Persons should not rely on the information shown in this document to make any decision with financial or legal implications and should instead rely on their own enquiries. To the full extent that it is able to do so in law, Council disclaims all liability (including liability in negligence) for all costs, losses and damages (including indirect and consequential costs, losses and damages) caused by or arising from anyone using or relying on the information shown in this document for any purpose whatsoever. © Copyright Moreton Bay Regional Council 2016

DCDB (Version Nov 2015) is reproduced with the permission of the State of Queensland



**PIA-69
PIA Extent Map**

**PRIORITY INFRASTRUCTURE PLANNING
PRIORITY INFRASTRUCTURE AREA**

- Property boundaries
- Priority Infrastructure Area



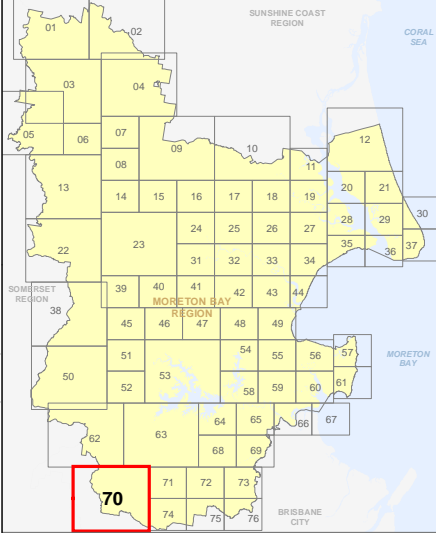
Effective from 1 February 2016



DCDB Version: November 2015
 Projection: Map Grid of Australia, Zone 56
 Horizontal Datum: Geocentric Datum of Australia 1994

DISCLAIMER: Some of the information shown in this document has been provided to Council from external third parties. Council makes no representation and gives no warranty about the accuracy, reliability, completeness or suitability for any particular purpose of the information. Persons should not rely on the information shown in this document to make any decision with financial or legal implications and should instead rely on their own enquiries. To the full extent that it is able to do so in law, Council disclaims all liability (including liability in negligence) for all costs, losses and damages (including indirect and consequential costs, losses and damages) caused by or arising from anyone using or relying on the information shown in this document for any purpose whatsoever.
 © Copyright Moreton Bay Regional Council 2016

DCDB (Version Nov 2015) is reproduced with the permission of the State of Queensland



**PIA-70
PIA Extent Map**

**PRIORITY INFRASTRUCTURE PLANNING
PRIORITY INFRASTRUCTURE AREA**

- Property boundaries
- Priority Infrastructure Area

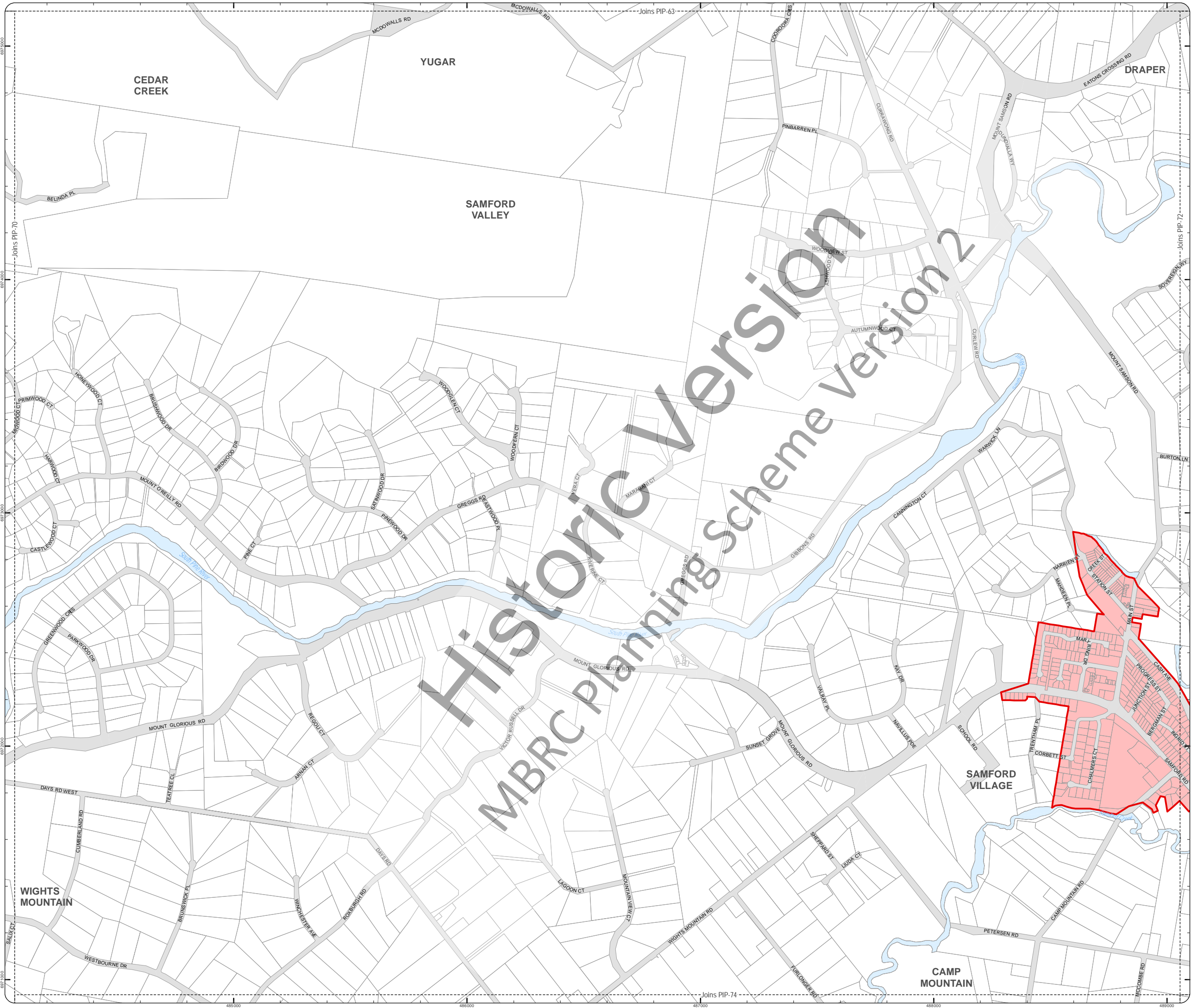
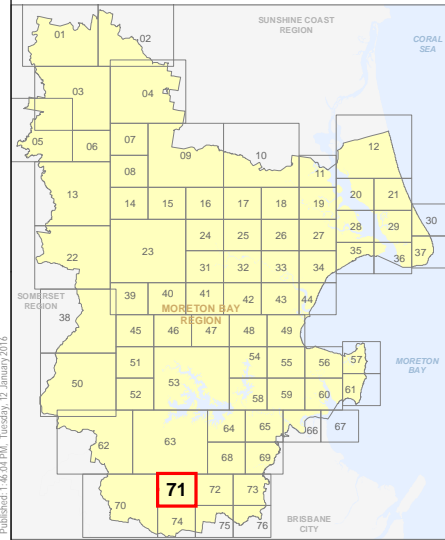
Effective from 1 February 2016



SCALE (A3): 1:15,000
 DCDB Version: November 2015
 Projection: Map Grid of Australia, Zone 56
 Horizontal Datum: Geocentric Datum of Australia 1994

DISCLAIMER: Some of the information shown in this document has been provided to Council from external third parties. Council makes no representation and gives no warranty about the accuracy, reliability, completeness or suitability for any particular purpose of the information. Persons should not rely on the information shown in this document to make any decision with financial or legal implications and should instead rely on their own enquiries. To the full extent that it is able to do so in law, Council disclaims all liability (including liability in negligence) for all costs, losses and damages (including indirect and consequential costs, losses and damages) caused by or arising from anyone using or relying on the information shown in this document for any purpose whatsoever.
 © Copyright Moreton Bay Regional Council 2016

DCDB (Version Nov 2015) is reproduced with the permission of the State of Queensland



**PRIORITY INFRASTRUCTURE PLANNING
PRIORITY INFRASTRUCTURE AREA**

- Property boundaries
- Priority Infrastructure Area

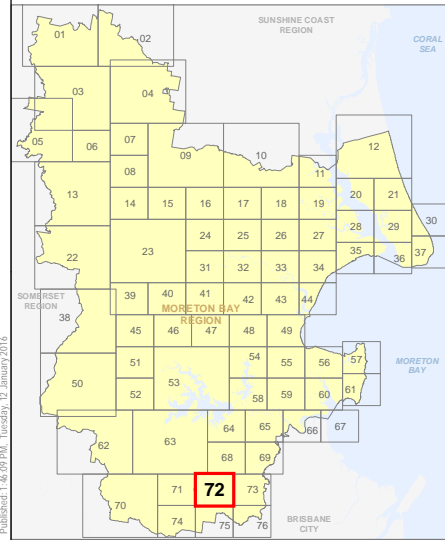
Effective from 1 February 2016



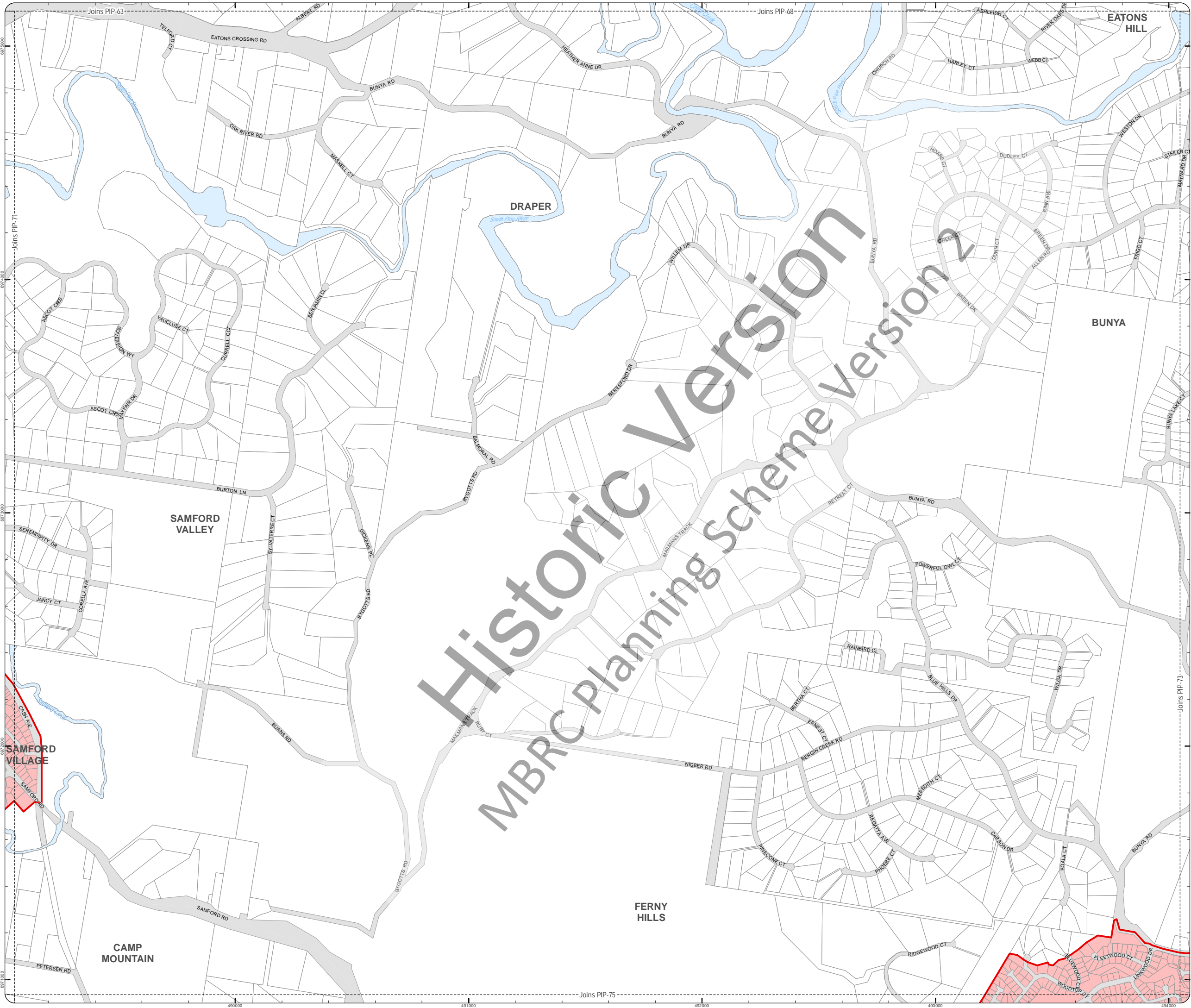
DCDB Version: November 2015
 Projection: Map Grid of Australia, Zone 56
 Horizontal Datum: Geocentric Datum of Australia 1994

DISCLAIMER: Some of the information shown in this document has been provided to Council from external third parties. Council makes no representation and gives no warranty about the accuracy, reliability, completeness or suitability for any particular purpose of the information. Persons should not rely on the information shown in this document to make any decision with financial or legal implications and should instead rely on their own enquiries. To the full extent that it is able to do so in law, Council disclaims all liability (including liability in negligence) for all costs, losses and damages (including indirect and consequential costs, losses and damages) caused by or arising from anyone using or relying on the information shown in this document for any purpose whatsoever. © Copyright Moreton Bay Regional Council 2016

DCDB (Version Nov 2015) is reproduced with the permission of the State of Queensland

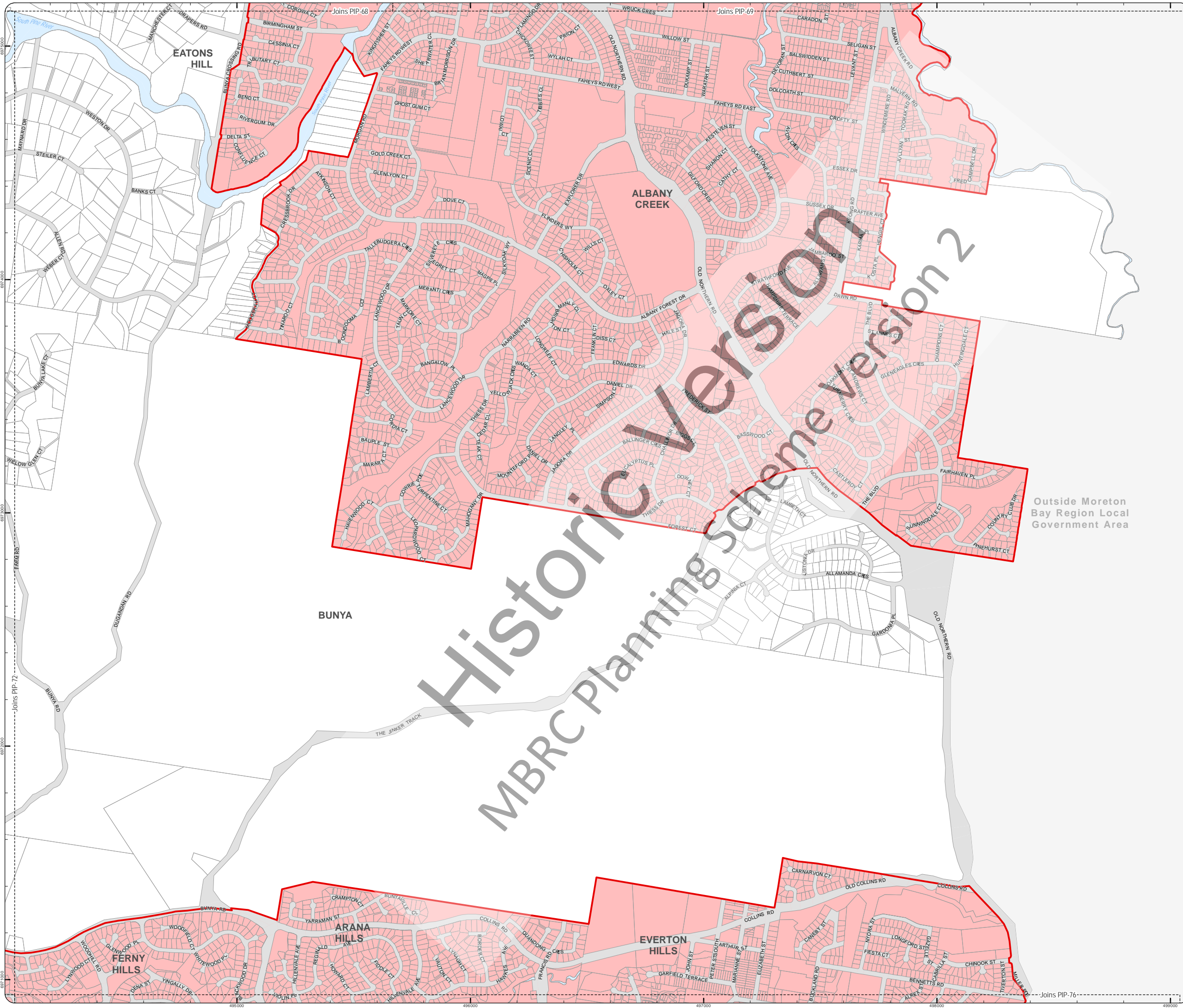


**PIA-72
PIA Extent Map**



**PRIORITY INFRASTRUCTURE PLANNING
PRIORITY INFRASTRUCTURE AREA**

- Property boundaries
- Priority Infrastructure Area



Outside Moreton Bay Region Local Government Area

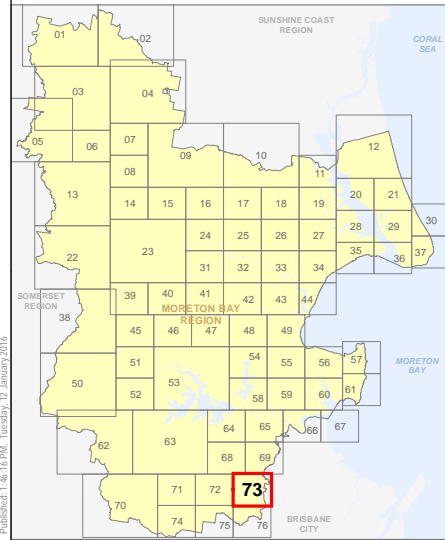
Effective from 1 February 2016



SCALE (A3): 1:15,000
 DCDB Version: November 2015
 Projection: Map Grid of Australia, Zone 56
 Horizontal Datum: Geocentric Datum of Australia 1994

DISCLAIMER: Some of the information shown in this document has been provided to Council from external third parties. Council makes no representation and gives no warranty about the accuracy, reliability, completeness or suitability for any particular purpose of the information. Persons should not rely on the information shown in this document to make any decision with financial or legal implications and should instead rely on their own enquiries. To the full extent that it is able to do so in law, Council disclaims all liability (including liability in negligence) for all costs, losses and damages (including indirect and consequential costs, losses and damages) caused by or arising from anyone using or relying on the information shown in this document for any purpose whatsoever. © Copyright Moreton Bay Regional Council 2016

DCDB (Version Nov 2015) is reproduced with the permission of the State of Queensland



**PIA-73
PIA Extent Map**

**PRIORITY INFRASTRUCTURE PLANNING
PRIORITY INFRASTRUCTURE AREA**

- Property boundaries
- Priority Infrastructure Area

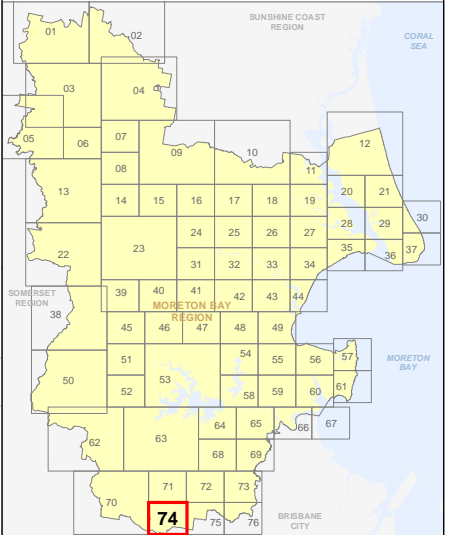
Effective from 1 February 2016

0 200 400 600 Metres

SCALE (A3): 1:15,000
 DCDB Version: November 2015
 Projection: Map Grid of Australia, Zone 56
 Horizontal Datum: Geocentric Datum of Australia 1994

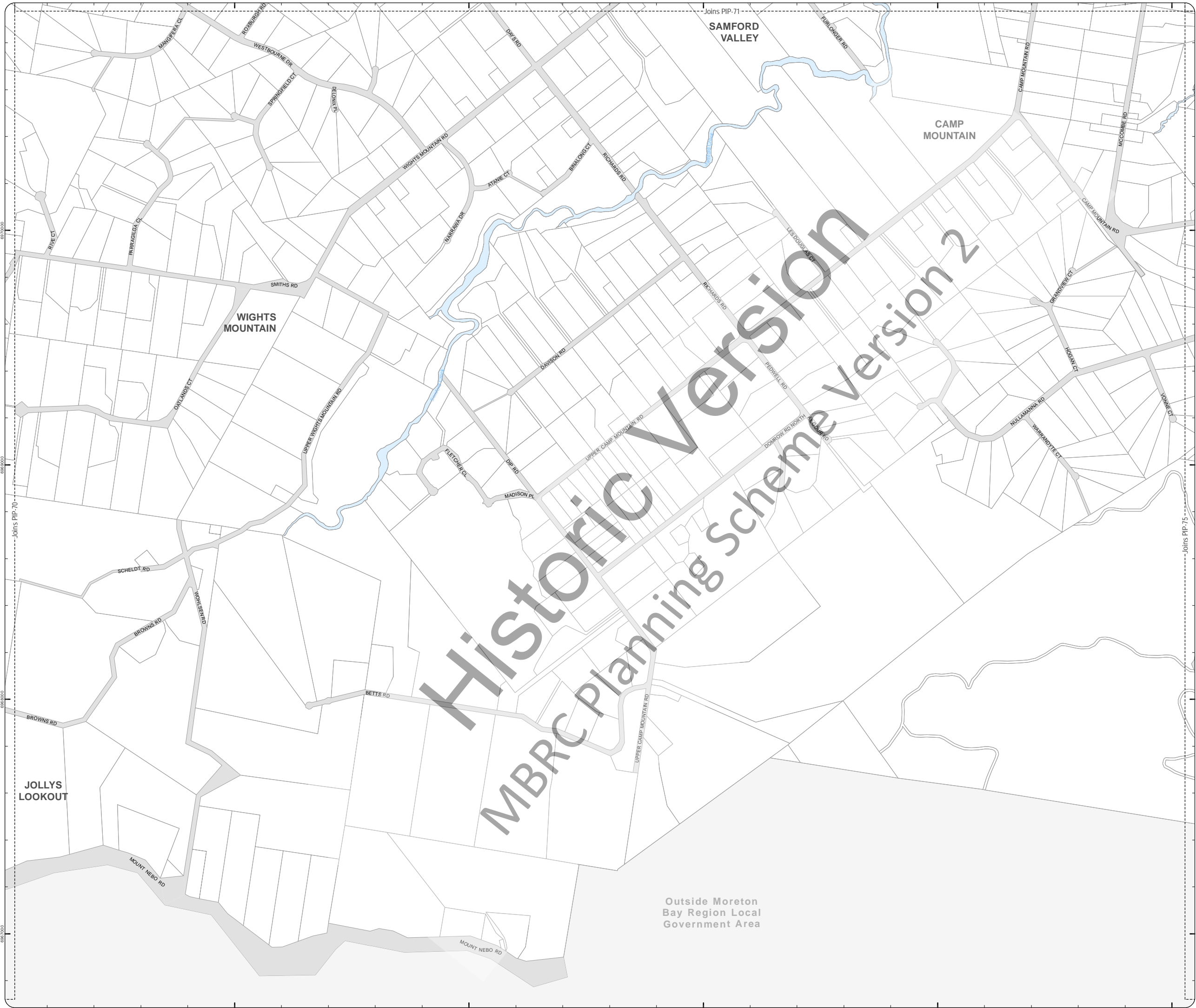
DISCLAIMER: Some of the information shown in this document has been provided to Council from external third parties. Council makes no representation and gives no warranty about the accuracy, reliability, completeness or suitability for any particular purpose of the information. Persons should not rely on the information shown in this document to make any decision with financial or legal implications and should instead rely on their own enquiries. To the full extent that it is able to do so in law, Council disclaims all liability (including liability in negligence) for all costs, losses and damages (including indirect and consequential costs, losses and damages) caused by or arising from anyone using or relying on the information shown in this document for any purpose whatsoever. © Copyright Moreton Bay Regional Council 2016

DCDB (Version Nov 2015) is reproduced with the permission of the State of Queensland



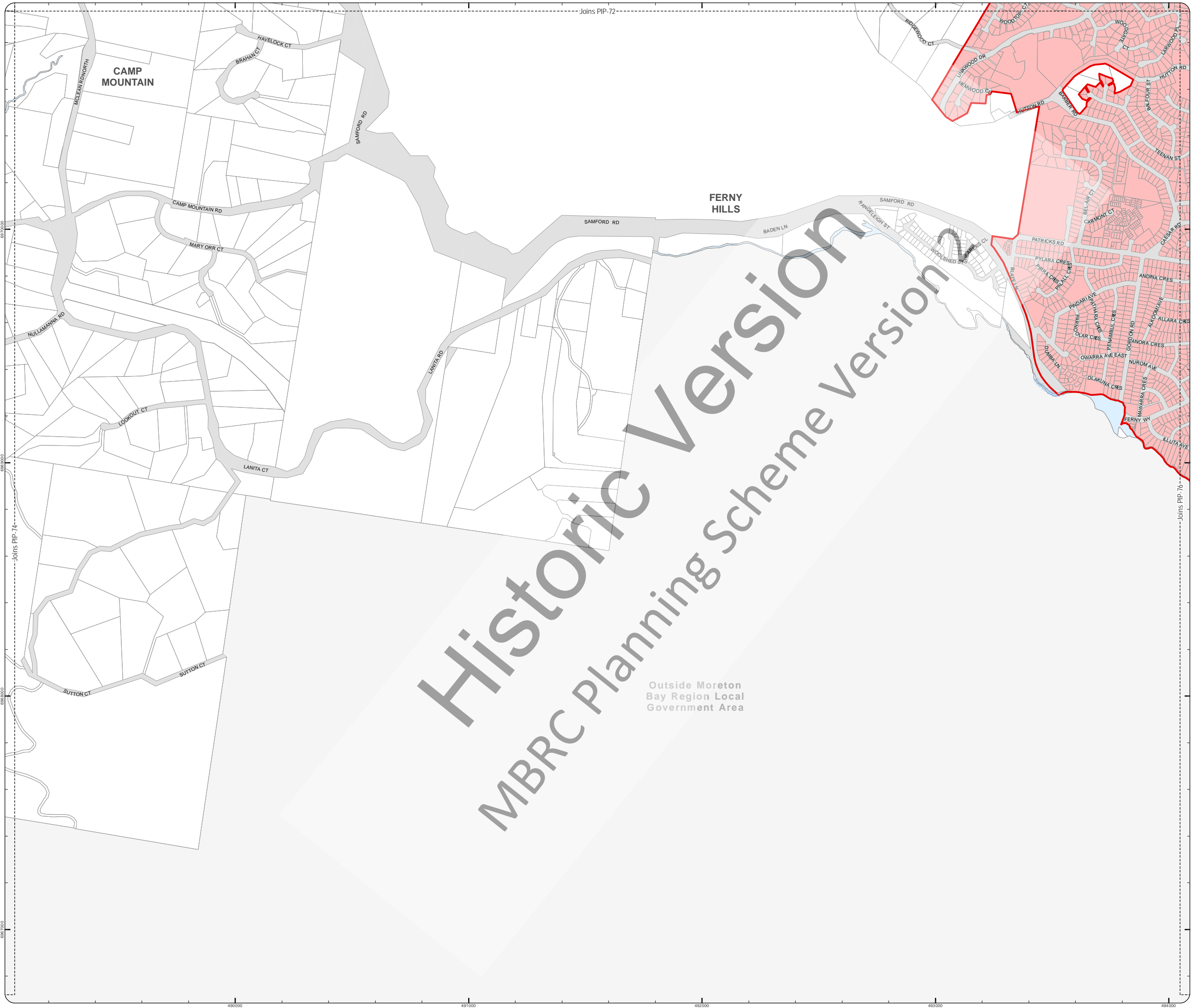
**PIA-74
PIA Extent Map**

Historic Version 2
MBRC Planning Scheme



**PRIORITY INFRASTRUCTURE PLANNING
PRIORITY INFRASTRUCTURE AREA**

- Property boundaries
- Priority Infrastructure Area



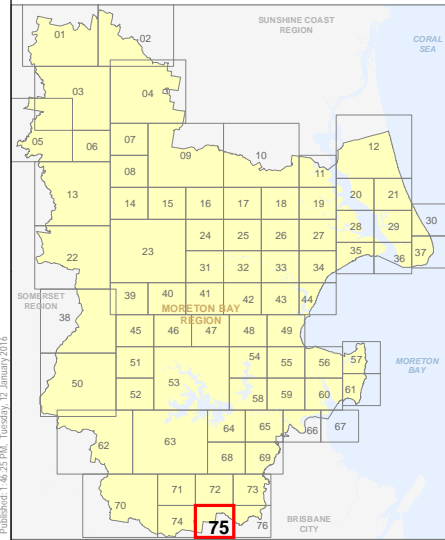
Effective from 1 February 2016



DCDB Version: November 2015
 Projection: Map Grid of Australia, Zone 56
 Horizontal Datum: Geocentric Datum of Australia 1994

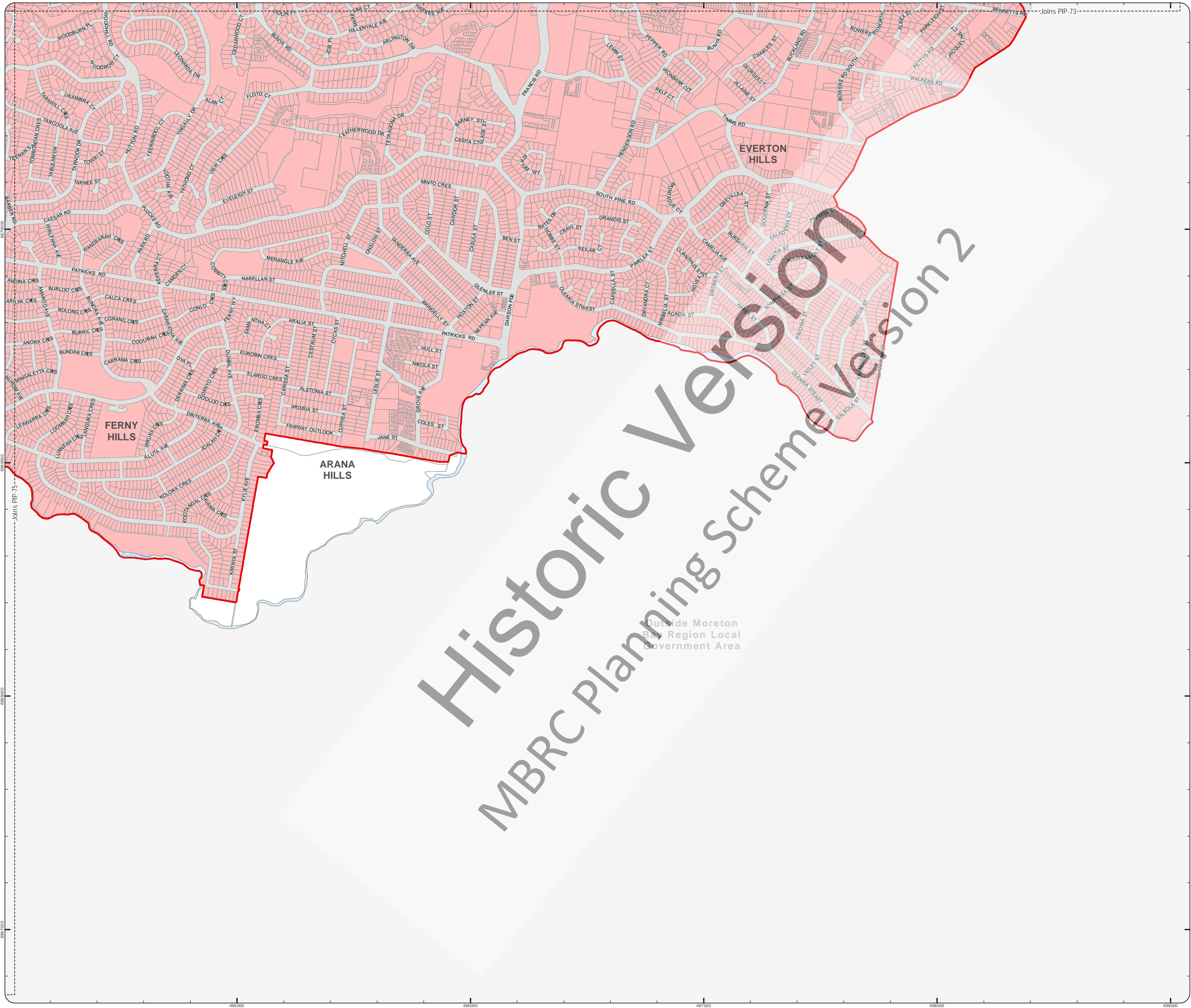
DISCLAIMER: Some of the information shown in this document has been provided to Council from external third parties. Council makes no representation and gives no warranty about the accuracy, reliability, completeness or suitability for any particular purpose of the information. Persons should not rely on the information shown in this document to make any decision with financial or legal implications and should instead rely on their own enquiries. To the full extent that it is able to do so in law, Council disclaims all liability (including liability in negligence) for all costs, losses and damages (including indirect and consequential costs, losses and damages) caused by or arising from anyone using or relying on the information shown in this document for any purpose whatsoever. © Copyright Moreton Bay Regional Council 2016

DCDB (Version Nov 2015) is reproduced with the permission of the State of Queensland



**PIA-75
PIA Extent Map**

- Property boundaries
- Priority Infrastructure Area



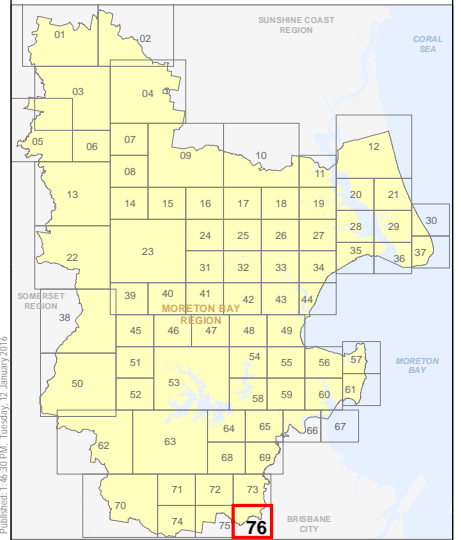
Effective from 1 February 2016



DCDB Version: November 2015
Projection: Map Grid of Australia, Zone 56
Horizontal Datum: Geocentric Datum of Australia 1994

DISCLAIMER: Some of the information shown in this document has been provided to Council from external third parties. Council makes no representation and gives no warranty about the accuracy, reliability, completeness or suitability for any particular purpose of the information. Persons should not rely on the information shown in this document to make any decision with financial or legal implications and should instead rely on their own enquiries. To the full extent that it is able to do so in law, Council disclaims all liability (including liability in negligence) for all costs, losses and damages (including indirect and consequential costs, losses and damages) caused by or arising from anyone using or relying on the information shown in this document for any purpose whatsoever. © Copyright Moreton Bay Regional Council 2016

DCDB (Version Nov 2015) is reproduced with the permission of the State of Queensland



**PIA-76
PIA Extent Map**